

ORE _____
 MIN.
 BARREN _____

FAV.
 _____ UNFAV.

U.S.A.E.C.

HOLE NO. NC 407A

PROJECT Luke #3 N Chuska

LOCALITY Knife Edge CLAIM _____








COLLAR ELEV. 7806.75 DEPTH 45

COORDINATES N 94442 E 199570

DATE COMPLETED 8-16-52

LOGGED BY AEM DATE 8-18-52

RECOVERY 11.7 %

RECOVERY	GEOLOGIC COLUMN	COLOR	BEDDING	TEXTURE	GRAIN COATINGS	CARBON	ORE MINERALS	MISCELLANEOUS	DEPTH
								0-10' Plugbit	
								10'-45' N Core	
6.4%		M6y				A	Los 34		
20		DKGy							
		Br Gy							
10		Gnt						n + gn ms sm.	
14		Br						75% gn 25% B	
30		Gy 478r May			CaCO ₃		434	n ms gls	
40		MBr						n ms gls.	
66%								n ms sm.	
									Bottom of hole 45'
									Approx Bluff Contact

407-A