

ORE -----
 MIN. -----
 BARREN -----

----- FAV.
 ----- UNFAV.

U.S.A.E.C.

HOLE NO. LU 925

PROJECT Luigi # 2?

LOCALITY MERCAN CRY CLAIM -----










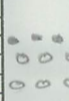

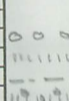














COLLAR ELEV. 7541? DEPTH -----

COORDINATES -----

DATE COMPLETED -----

LOGGED BY L. ROBERTS (NJC) DATE -----

RECOVERY 82.1 %

RECOVERY	GEOLOGIC COLUMN	COLOR	BEDDING	TEXTURE	GRAIN COATINGS	CARBON	ORE MINERALS	MISCELLANEOUS	DEPTH
								PLUG BIT 50'	
		LG4						R Ms SMS & GLS	
84			S					R Ms SMS, GLS & SPTS	
0			L						
5.6			T						
0		LG4	Y						
0								R Ms Sm	
0		LY1			LIM	FKS	FKS	GY Ms SMS, GLS, & SPTS	
0		GY			S				
0		LG4							
0							FKS		
0		LG4						GN Ms GLS	
0									
0							FKS	GN Ms GLS	
10									
10							FKS	GN Ms SMS, GLS, & SPTS	
20									
10								GN Ms GLS	
10									
30							FKS	R Ms GLS	
7.1									
10		R	INTER BEDDED					R Ms SMS	
40		LR							
6.2									
2									
5.7									
16									
150								R Ms SMS	
								HOLE BOTTOMED @ 153'	