

ORE -----  
 MIN. -----  
 BARREN -----

FAV. -----  
 UNFAV. -----

U.S.A.E.C.

HOLE NO. EC 719

PROJECT Oak Springs #2

LOCALITY King Tuff

CLAIM -----

COLLAR ELEV. 5621

DEPTH 75'

COORDINATES N-99708

E-51434

DATE COMPLETED -----





LOGGED BY JWB

DATE 3/23/53

48.5

RECOVERY 97 %

50

RECOVERY	GEOLOGIC COLUMN	COLOR	BEDDING	TEXTURE	GRAIN COATINGS	CARBON	ORE MINERALS	MISCELLANEOUS	DEPTH
								PLUG BIT 25-	
30 10 0									
40 10									
50 10								CaCO <sub>3</sub> Gn mds gls	
60 10								CaCO <sub>3</sub>	
70 10								CaCO <sub>3</sub> Gn mds gls	
75								CaCO <sub>3</sub>	
	Hole Completed						75'		

719