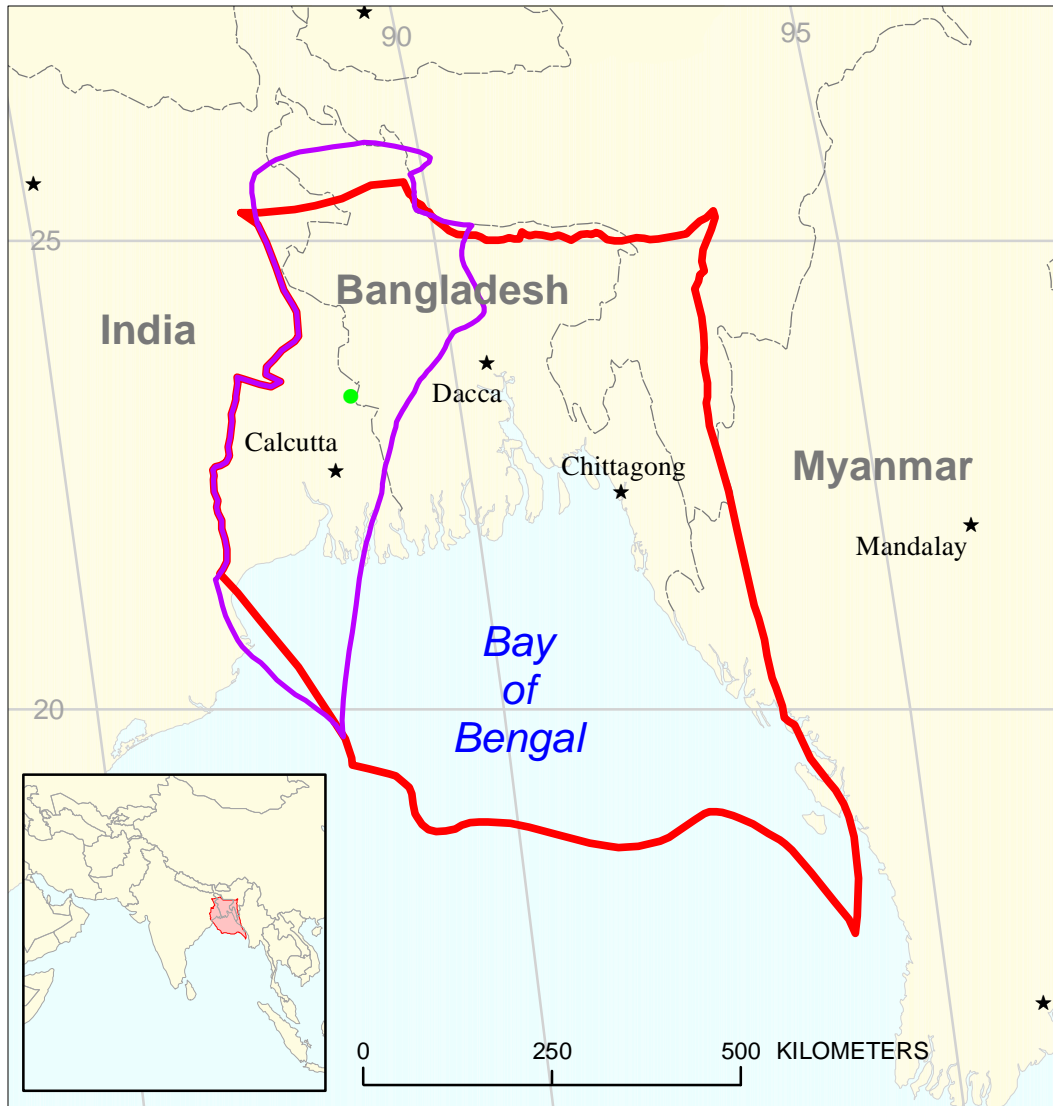


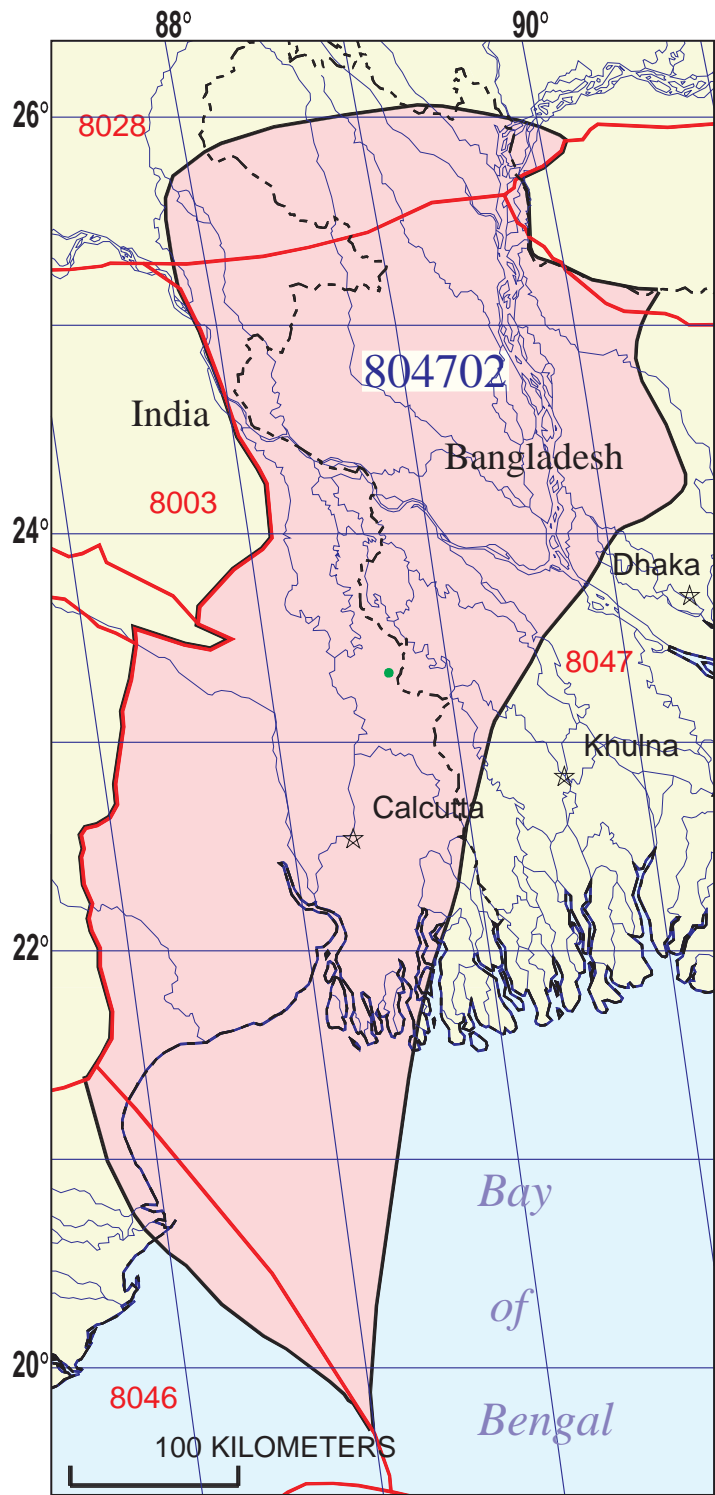


# Jalangi-Sylhet/Burdwan Composite Total Petroleum System 804702



 Western Shelf and Slope  
Assessment Unit 80470201

 Western Shelf and Slope Assessment Unit 80470201  
 Ganges-Brahmaputra Delta Geologic Province 8047



## Jalangi-Sylhet/Burdwan Composite Total Petroleum System - 804702

### EXPLANATION

- Hydrography
- Shoreline
- 8047 — Geologic province code and boundary
- - - Country boundary
- Gas field centerpoint
- Oil field centerpoint
- 804702 — Total Petroleum System code and boundary

Projection: Robinson. Central meridian: 0

**Jalangi-Sylhet/Burdwan Composite, Total Petroleum System 804702**  
**Assessment Results Summary**

[MMBO, million barrels of oil. BCFG, billion cubic feet of gas. MMBNGL, million barrels of natural gas liquids. MFS, minimum field size assessed (MMBO or BCFG). Prob., probability (including both geologic and accessibility probabilities) of at least one field equal to or greater than the MFS. Results shown are fully risked estimates. For gas fields, all liquids are included under the NGL (natural gas liquids) category. F95 represents a 95 percent chance of at least the amount tabulated. Other fractiles are defined similarly. Fractiles are additive under the assumption of perfect positive correlation. Shading indicates not applicable]

Code and Field Type	MFS	Prob. (0-1)	Undiscovered Resources											
			Oil (MMBO)				Gas (BCFG)				NGL (MMBNGL)			
			F95	F50	F5	Mean	F95	F50	F5	Mean	F95	F50	F5	Mean

**80470201 Western Shelf and Slope Assessment Unit**

Oil Fields	2	1.00	18	57	133	64	36	121	307	140	2	7	19	8
Gas Fields	12						828	3,908	9,981	4,473	8	38	117	47
Total		1.00	18	57	133	64	864	4,030	10,288	4,613	10	46	136	56

**804702 Total: Jalangi-Sylhet/Burdwan Composite Total Petroleum System**

Oil Fields		1.00	18	57	133	64	36	121	307	140	2	7	19	8
Gas Fields							828	3,908	9,981	4,473	8	38	117	47
Total		1.00	18	57	133	64	864	4,030	10,288	4,613	10	46	136	56