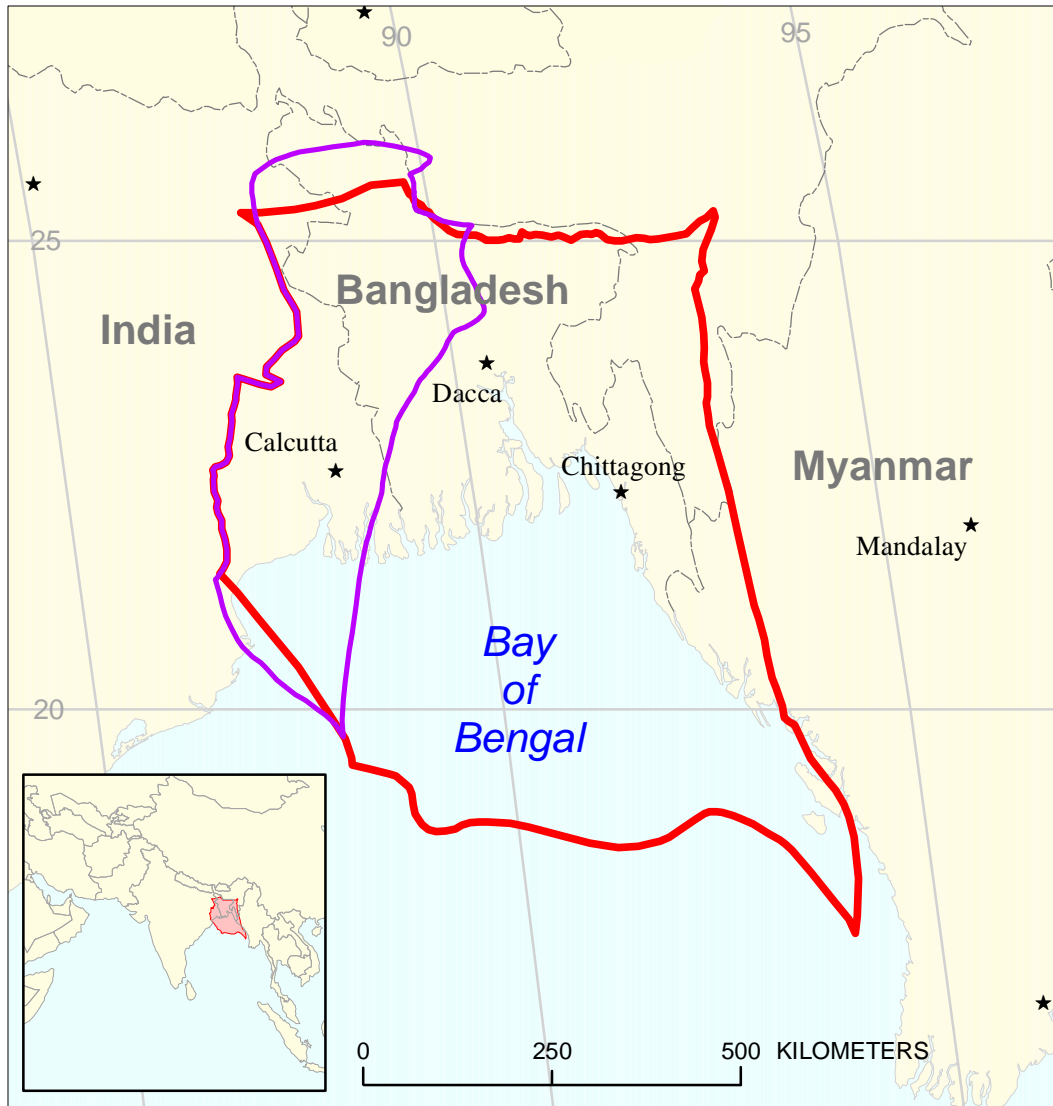


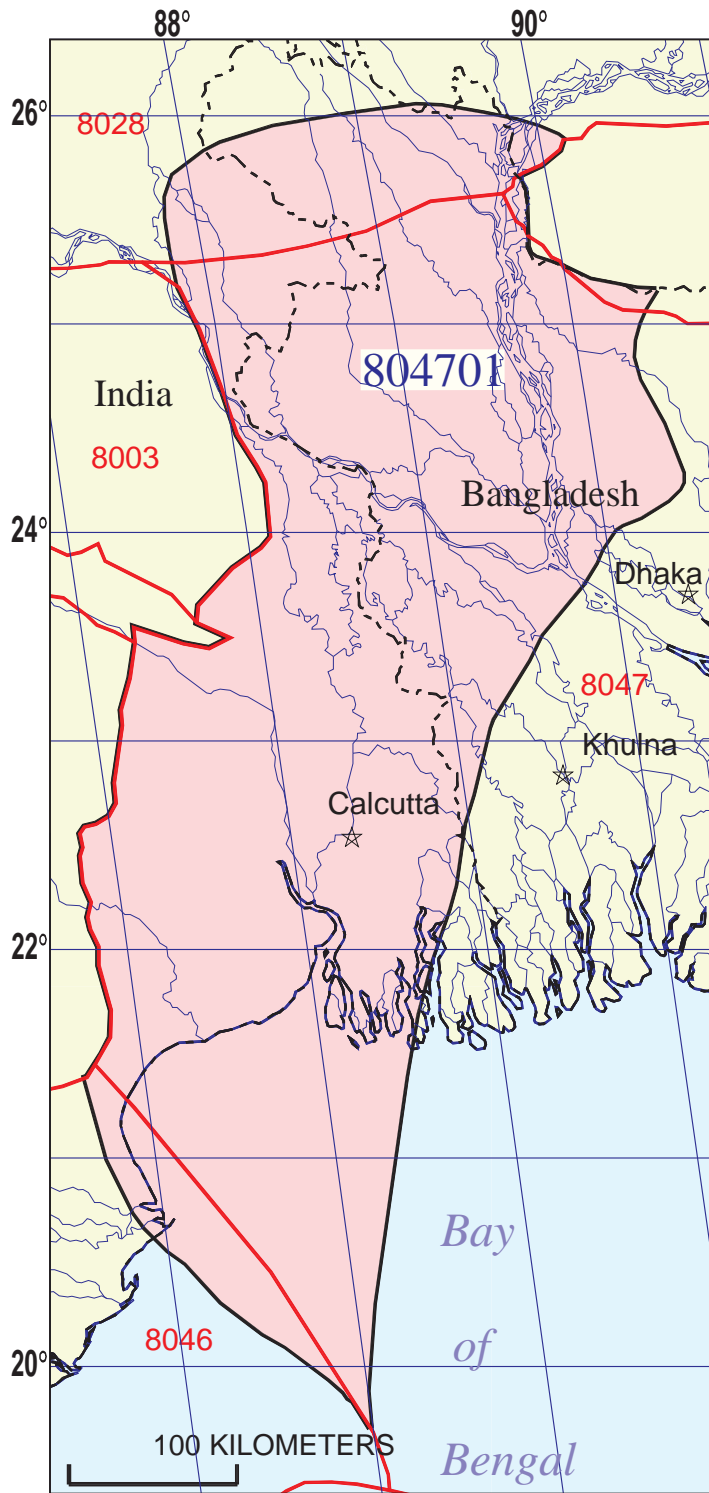


# Permian Coal Total Petroleum System 804701



 Coalbed Gas  
Assessment Unit 80470101

-  Coalbed Gas Assessment Unit 80470101
-  Ganges-Brahmaputra Delta Geologic Province 8047



## Permian Coal Total Petroleum System - 804701

### EXPLANATION

- Hydrography
- Shoreline
- 8047 Geologic province code and boundary
- - - Country boundary
- Gas field centerpoint
- Oil field centerpoint
- 804701 — Total Petroleum System code and boundary

Projection: Robinson. Central meridian: 0