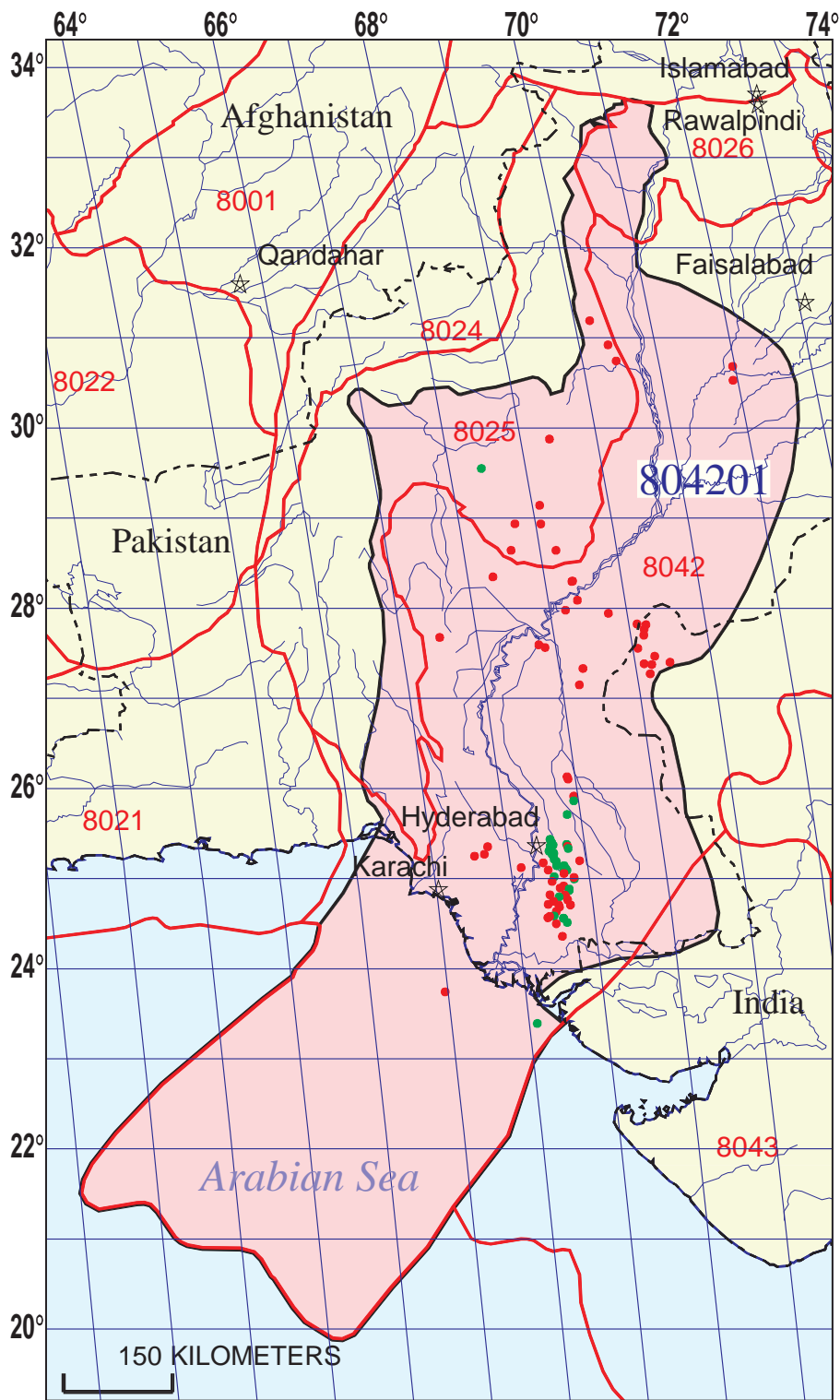


# Sembar-Goru/Ghazij Total Petroleum System 804201










- Greater Indus Foreland and Foldbelt Assessment Unit 80420101
- Indus Fan Assessment Unit 80420102

- Greater Indus Foreland and Foldbelt Assessment Unit 80420101
- Indus Fan Assessment Unit 80420102
- Indus Geologic Province 8042
- Other geologic province boundary



## Sembar-Goru/Ghazij Total Petroleum System - 804201

### EXPLANATION

-  Hydrography
-  Shoreline
-  8042 Geologic province code and boundary
-  Country boundary
-  Gas field centerpoint
-  Oil field centerpoint
-  804201 Total Petroleum System code and boundary

Projection: Robinson. Central meridian: 0

**Sembar-Goru/Ghazij, Total Petroleum System 804201  
Assessment Results Summary**

[MMBO, million barrels of oil. BCFG, billion cubic feet of gas. MMBNGL, million barrels of natural gas liquids. MFS, minimum field size assessed (MMBO or BCFG). Prob., probability (including both geologic and accessibility probabilities) of at least one field equal to or greater than the MFS. Results shown are fully risked estimates. For gas fields, all liquids are included under the NGL (natural gas liquids) category. F95 represents a 95 percent chance of at least the amount tabulated. Other fractiles are defined similarly. Fractiles are additive under the assumption of perfect positive correlation. Shading indicates not applicable]

Code and Field Type	MFS	Prob. (0-1)	Undiscovered Resources											
			Oil (MMBO)				Gas (BCFG)				NGL (MMBNGL)			
			F95	F50	F5	Mean	F95	F50	F5	Mean	F95	F50	F5	Mean
<b>80420101 Greater Indus Foreland and Foldbelt Assessment Unit</b>														
Oil Fields	1	1.00	40	109	229	119	79	232	534	260	4	14	34	16
Gas Fields	6						7,592	22,987	49,713	25,145	251	786	1,817	880
Total		1.00	40	109	229	119	7,671	23,219	50,247	25,405	255	800	1,851	896
<b>80420102 Indus Fan Assessment Unit</b>														
Oil Fields	10	0.55	0	0	0	0	0	0	0	0	0	0	0	0
Gas Fields	60						0	2,081	13,494	3,919	0	70	483	137
Total		0.55	0	0	0	0	0	2,081	13,494	3,919	0	70	483	137
<b>804201 Total: Sembar-Goru/Ghazij Total Petroleum System</b>														
Oil Fields		1.00	40	109	229	119	79	232	534	260	4	14	34	16
Gas Fields							7,592	25,068	63,207	29,064	251	857	2,300	1,018
Total		1.00	40	109	229	119	7,671	25,300	63,741	29,325	255	870	2,334	1,033