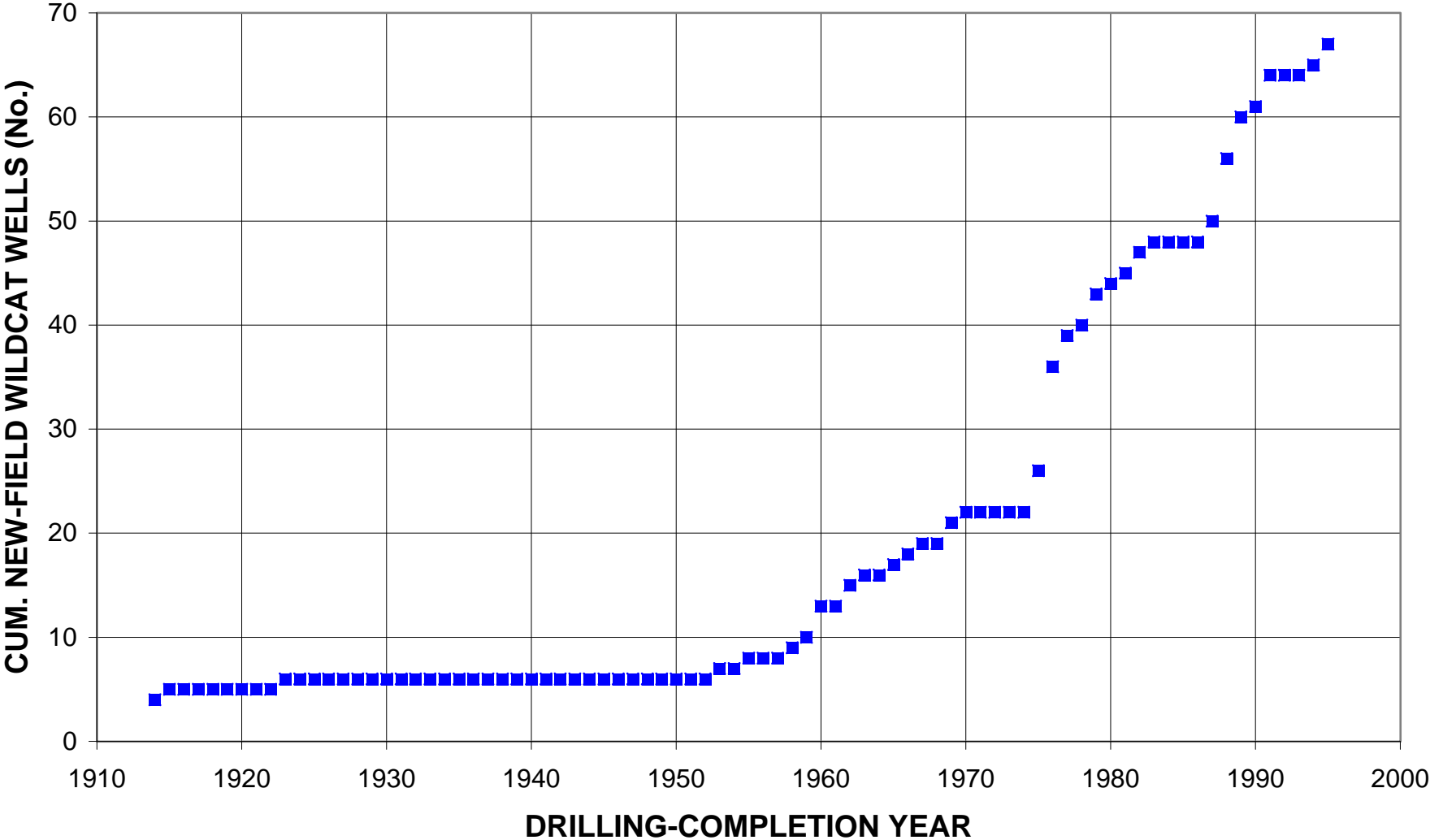
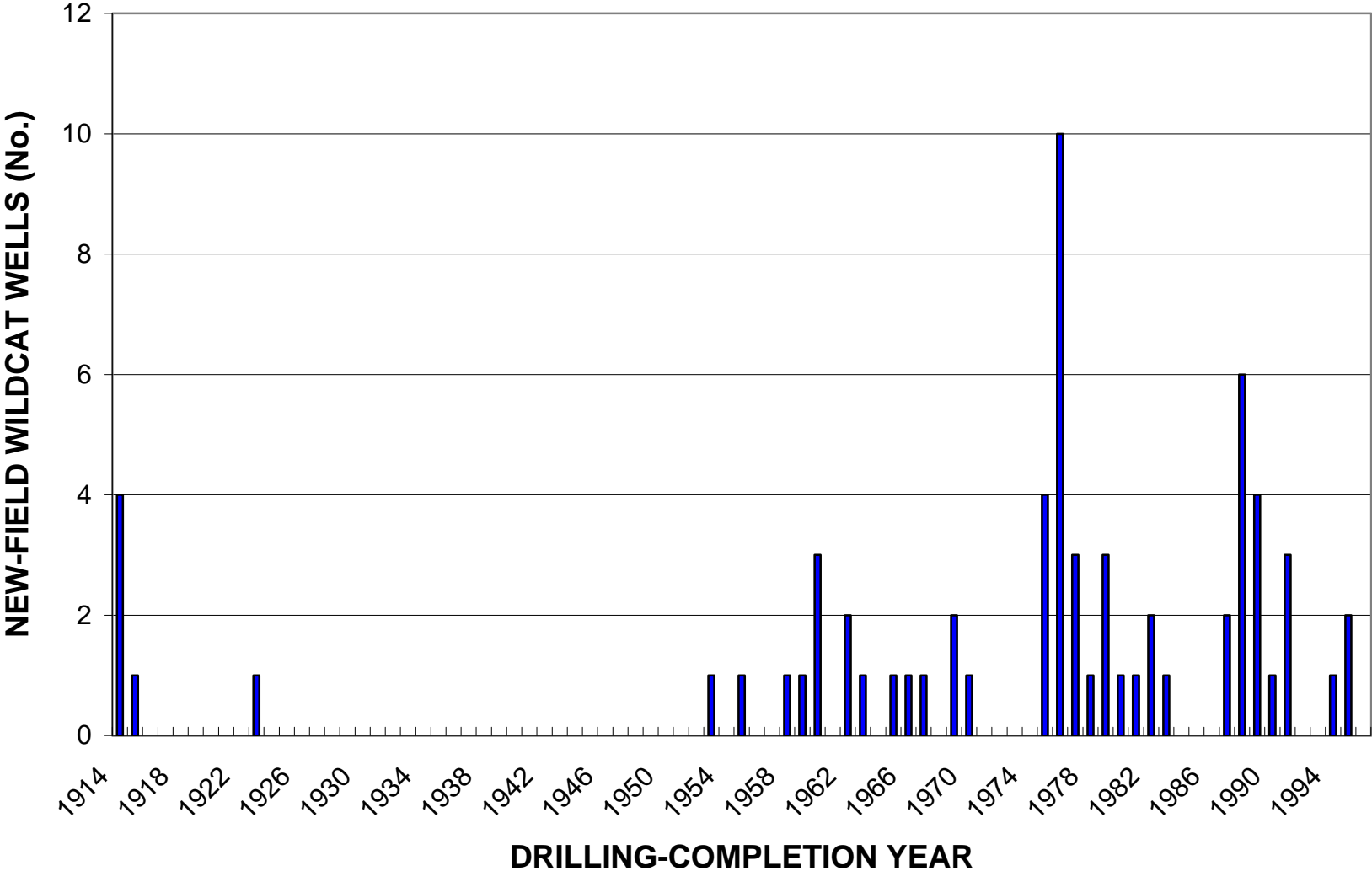


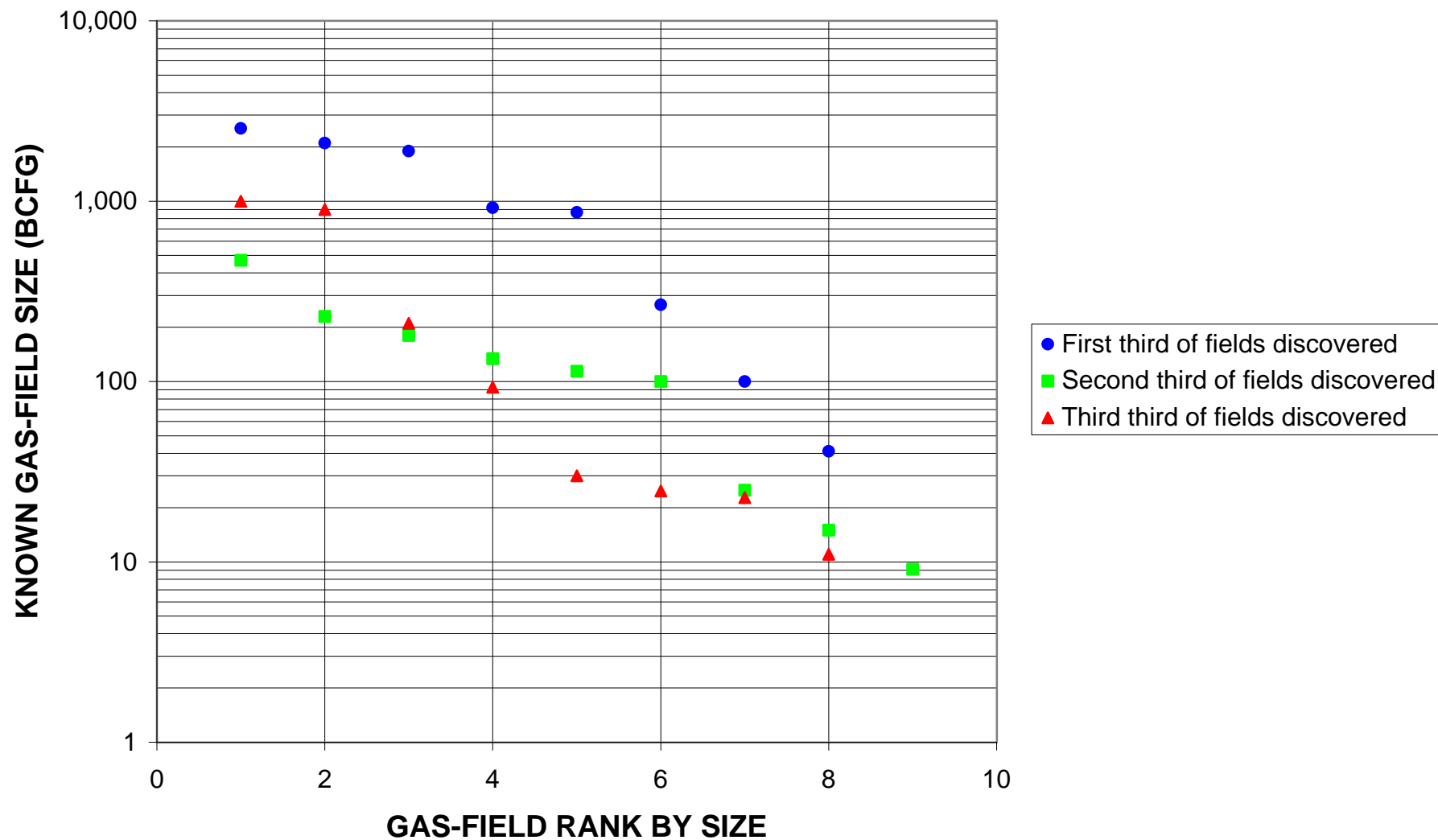
# Eastern Fold Belt, Assessment Unit 80470302



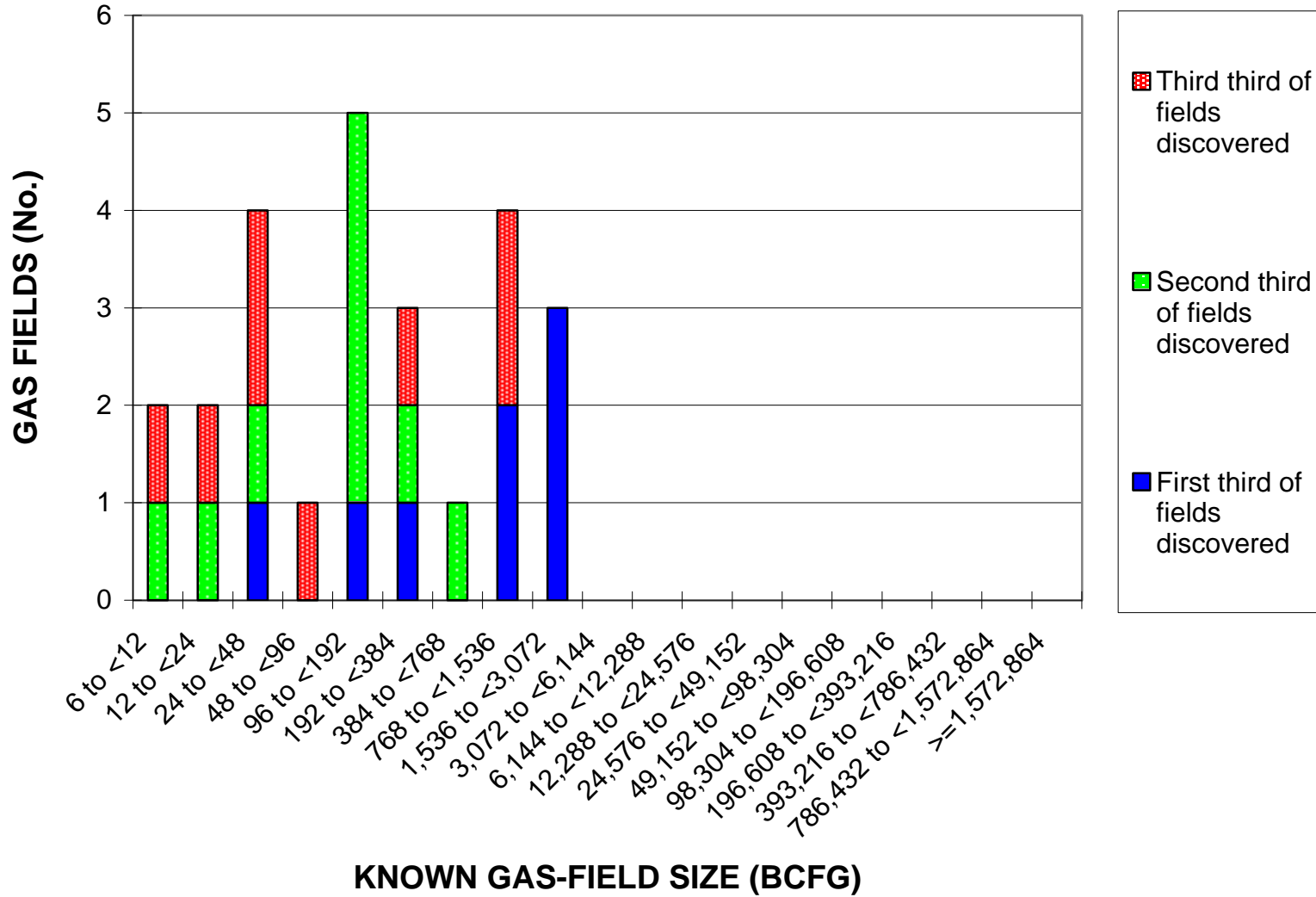
# Eastern Fold Belt, Assessment Unit 80470302



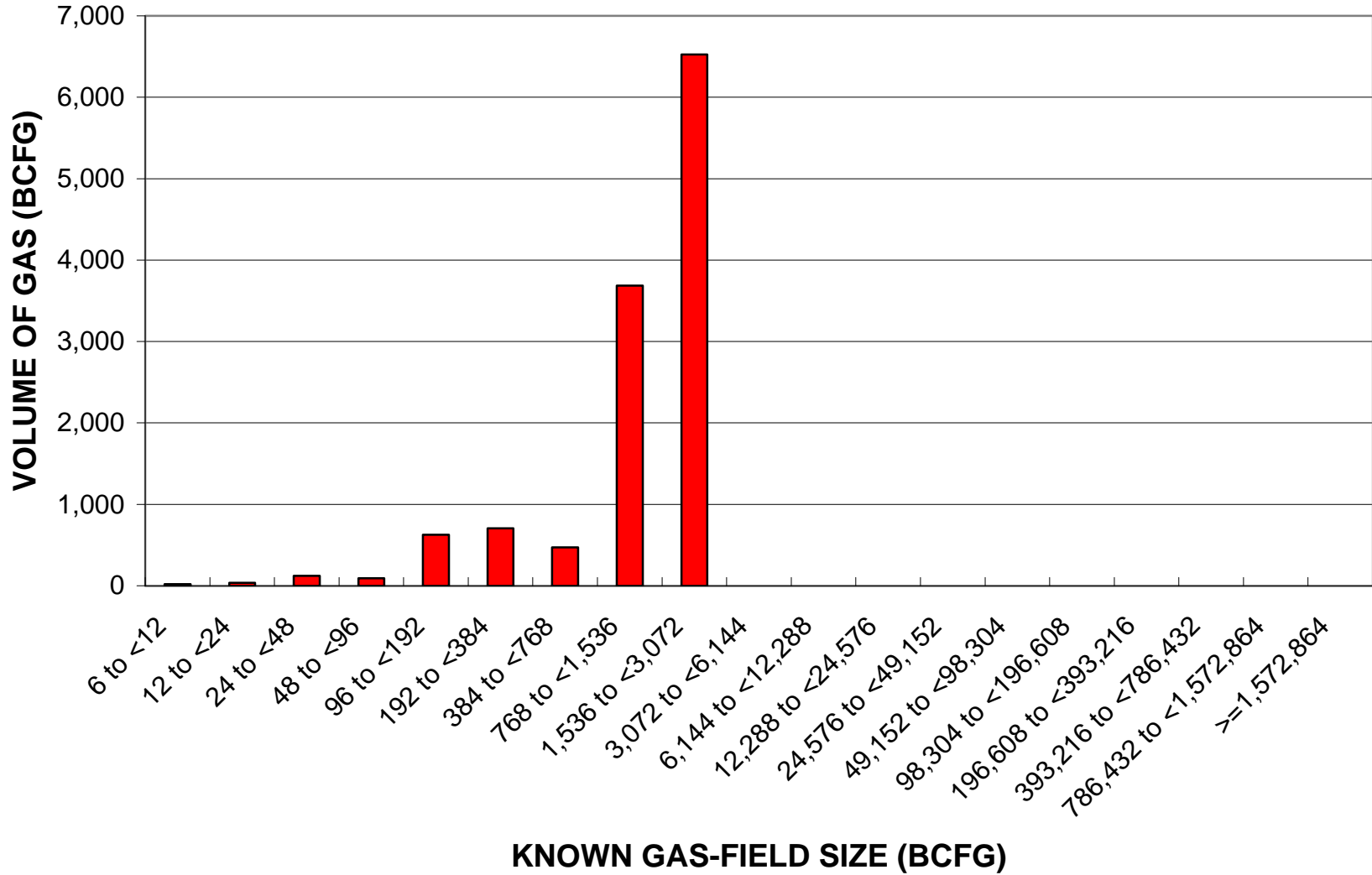
## Eastern Fold Belt, Assessment Unit 80470302



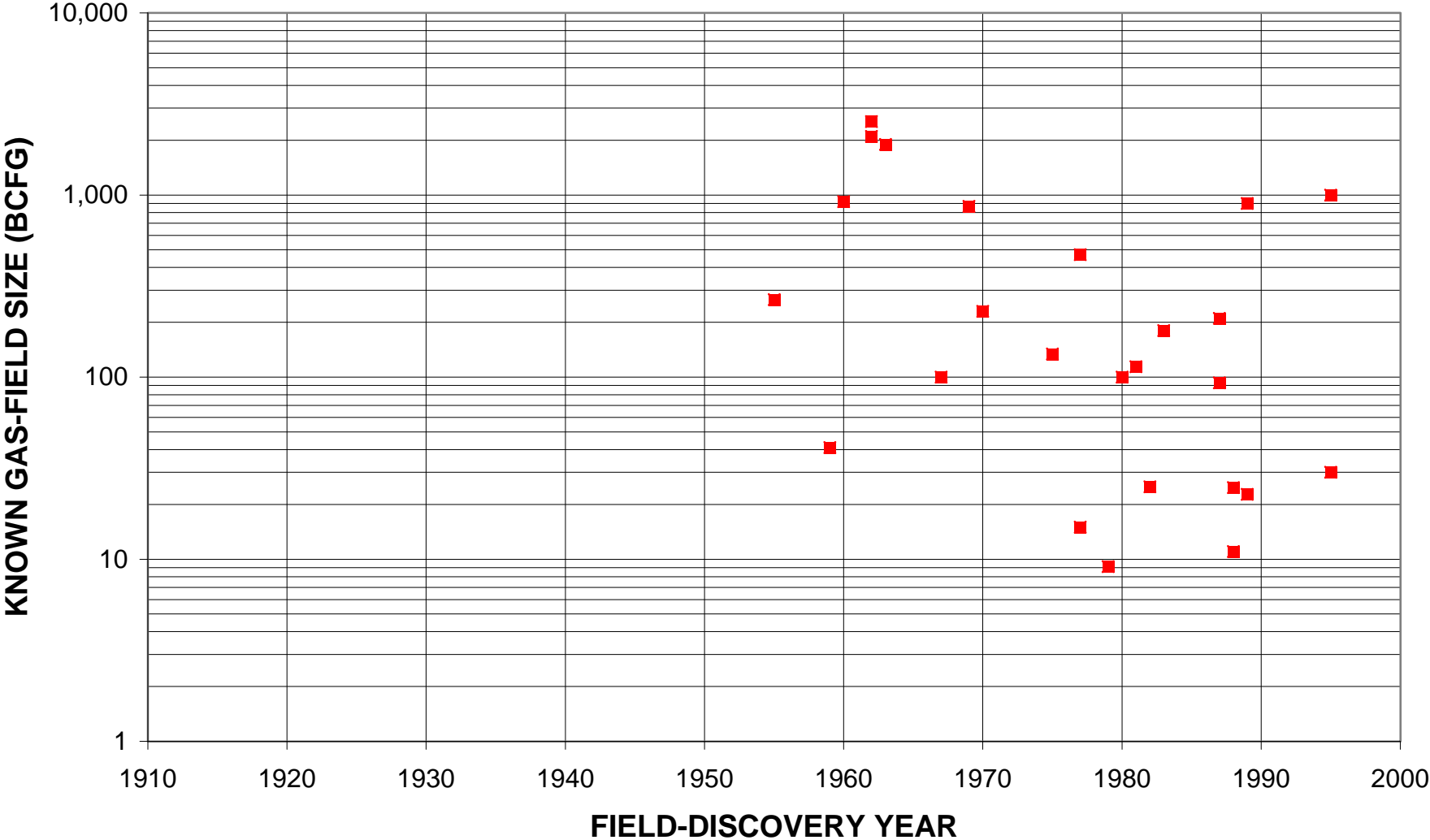
# Eastern Fold Belt, Assessment Unit 80470302



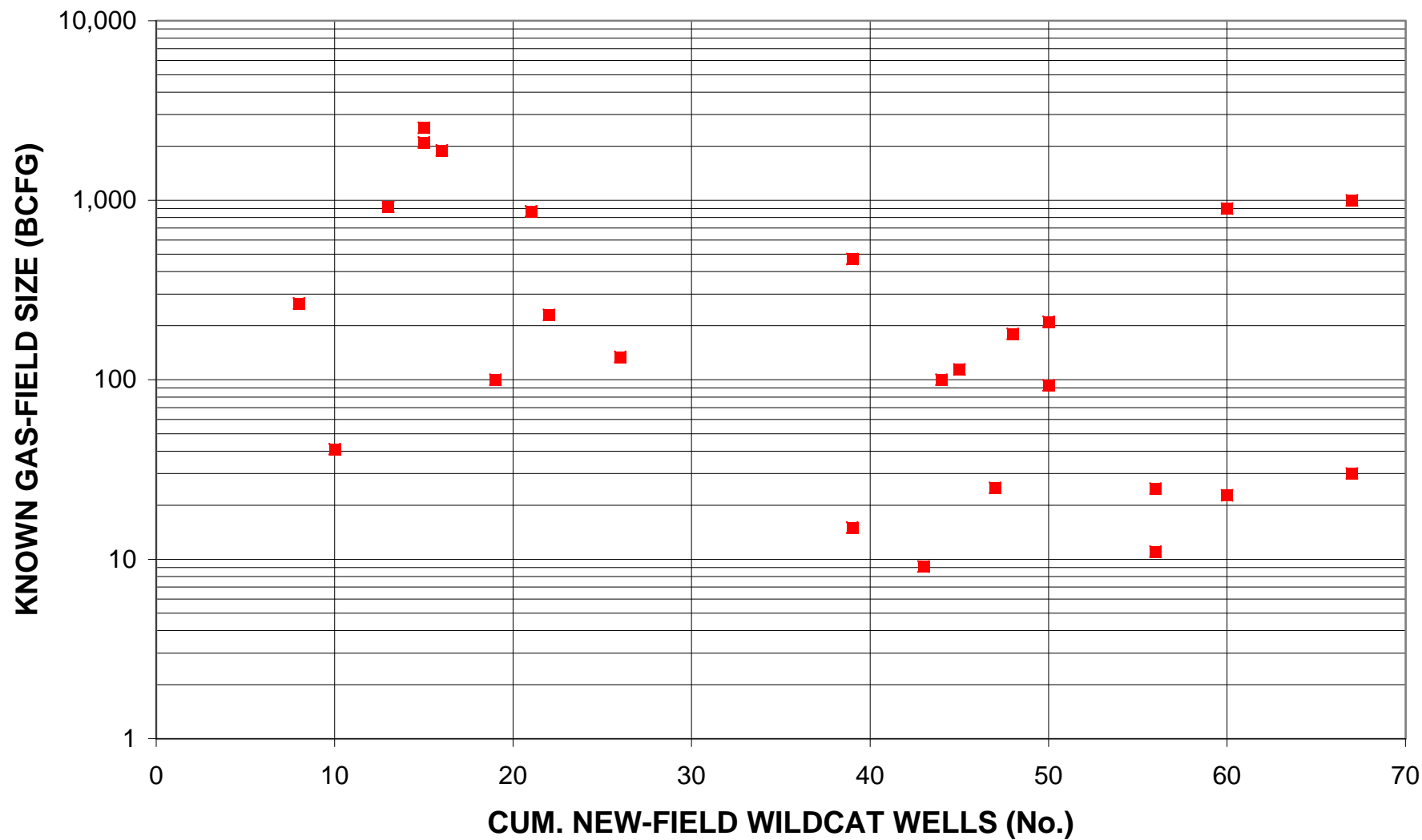
# Eastern Fold Belt, Assessment Unit 80470302



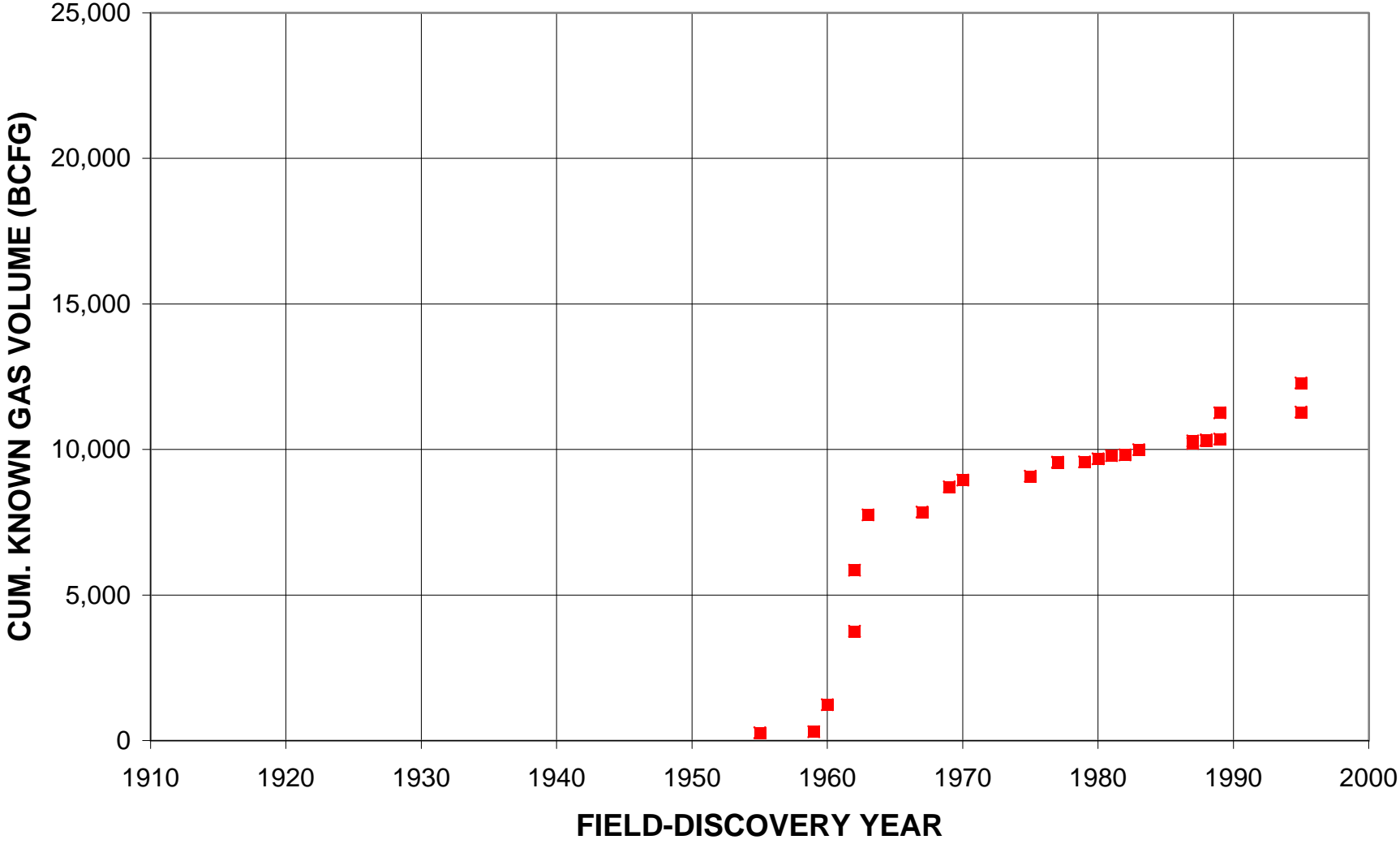
# Eastern Fold Belt, Assessment Unit 80470302



# Eastern Fold Belt, Assessment Unit 80470302

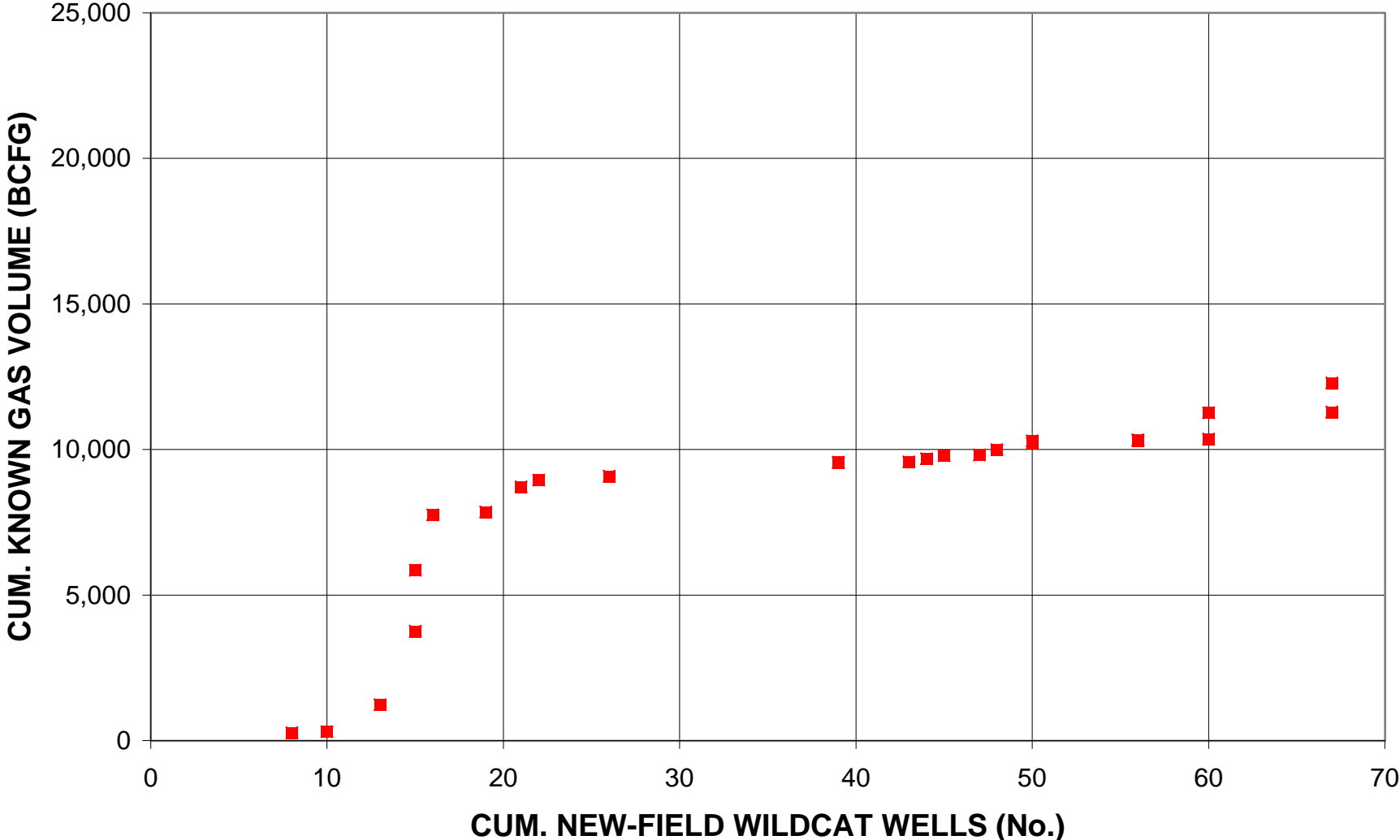


# Eastern Fold Belt, Assessment Unit 80470302

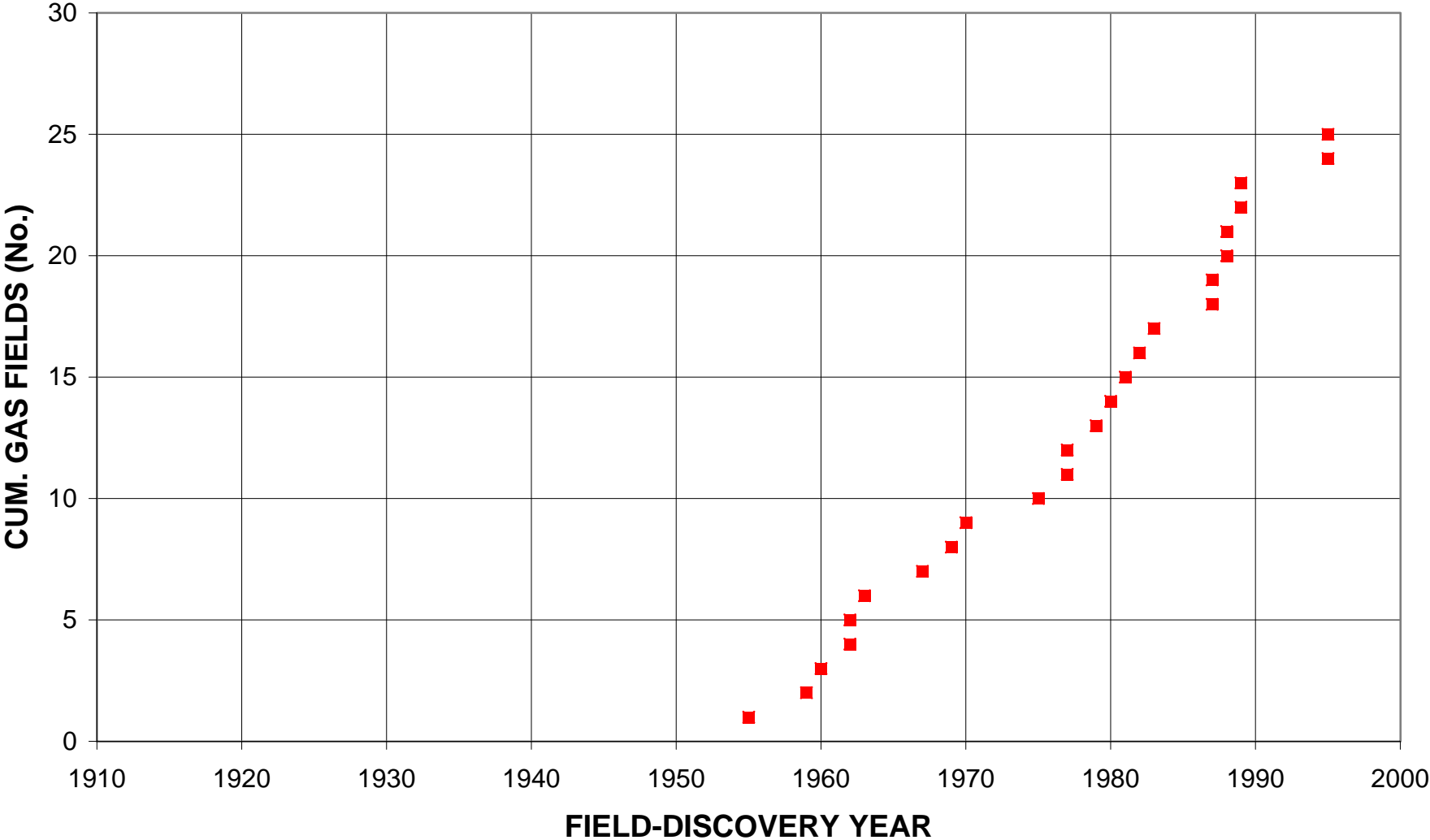




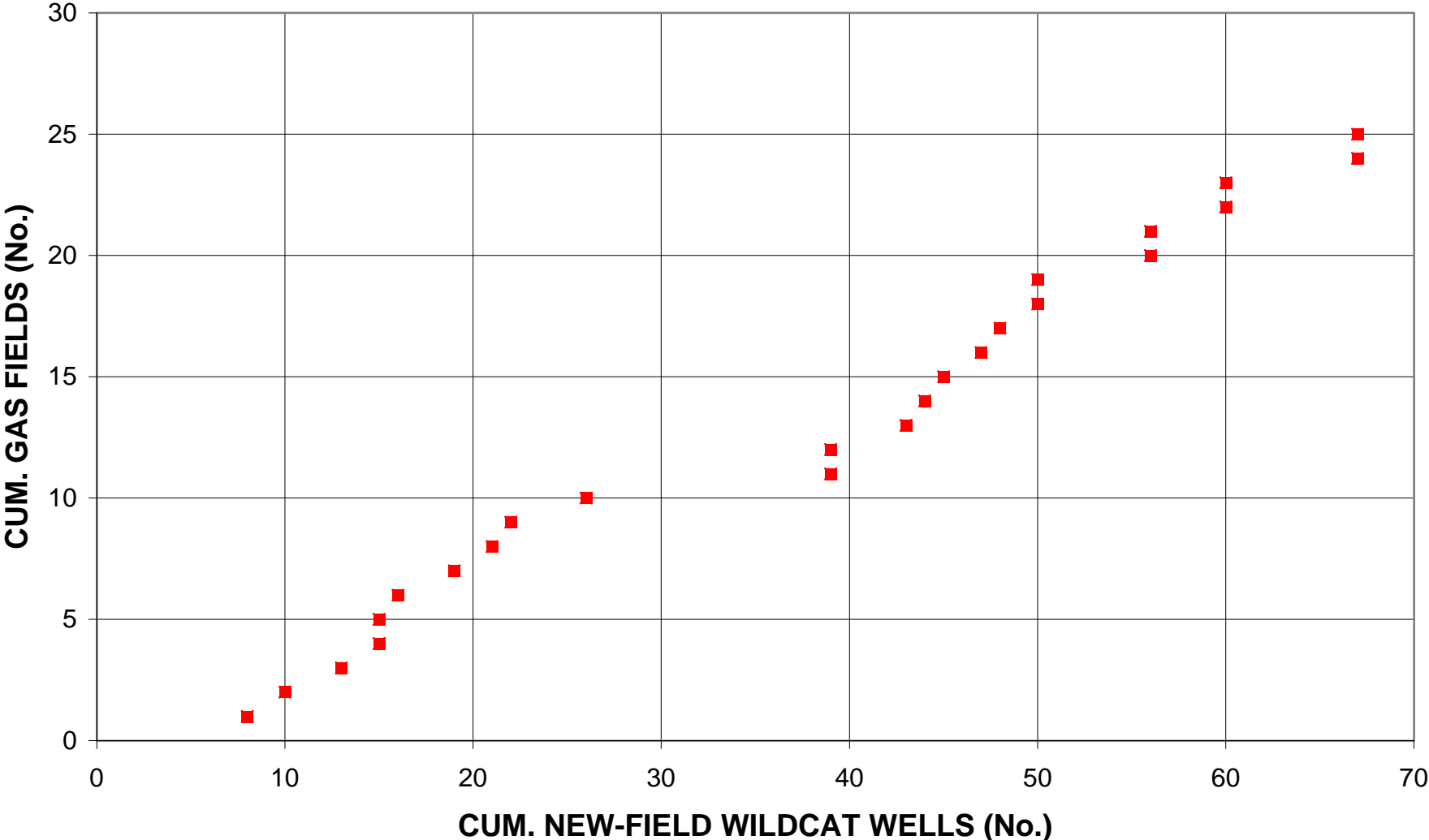
# Eastern Fold Belt, Assessment Unit 80470302



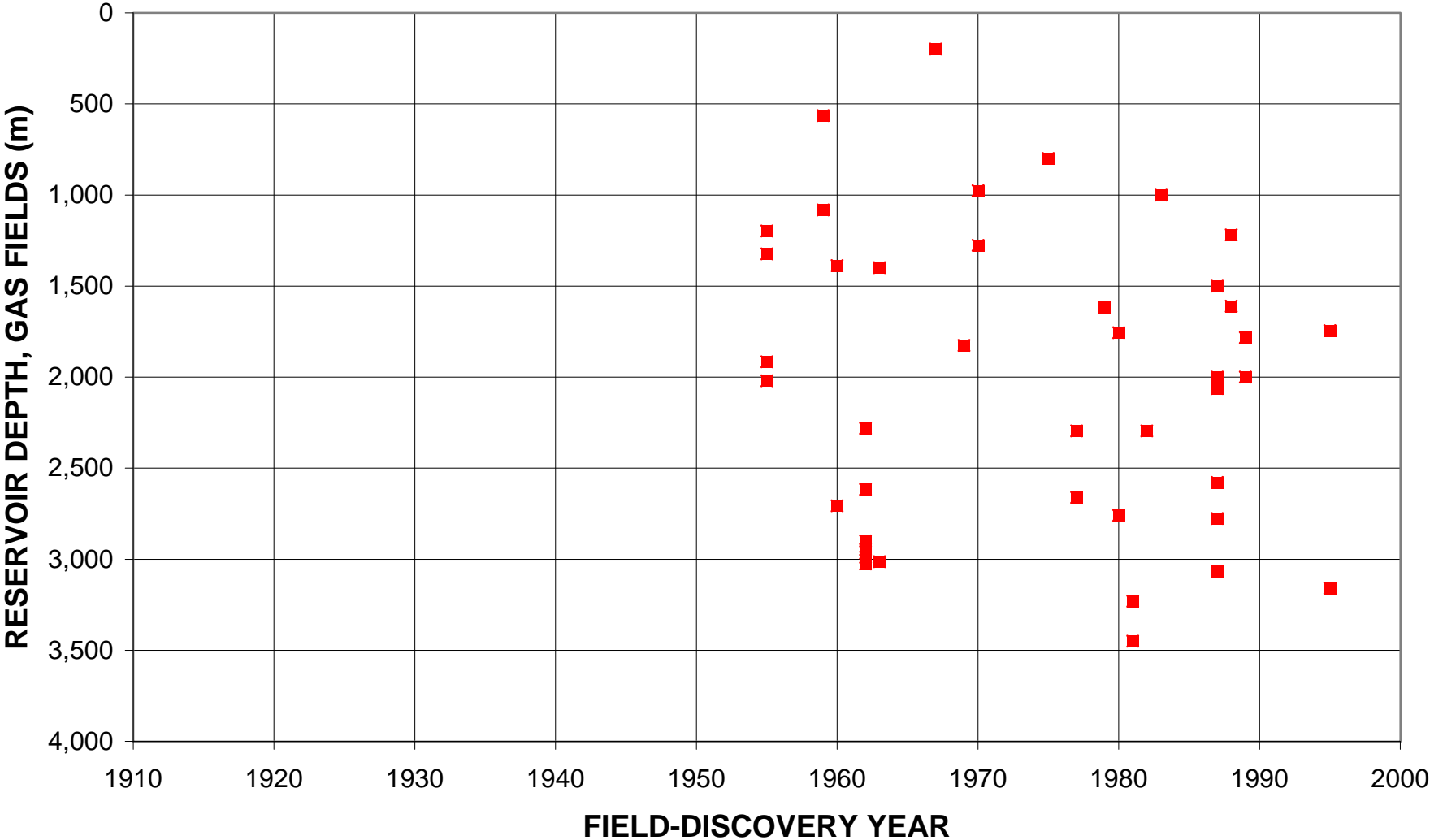
# Eastern Fold Belt, Assessment Unit 80470302



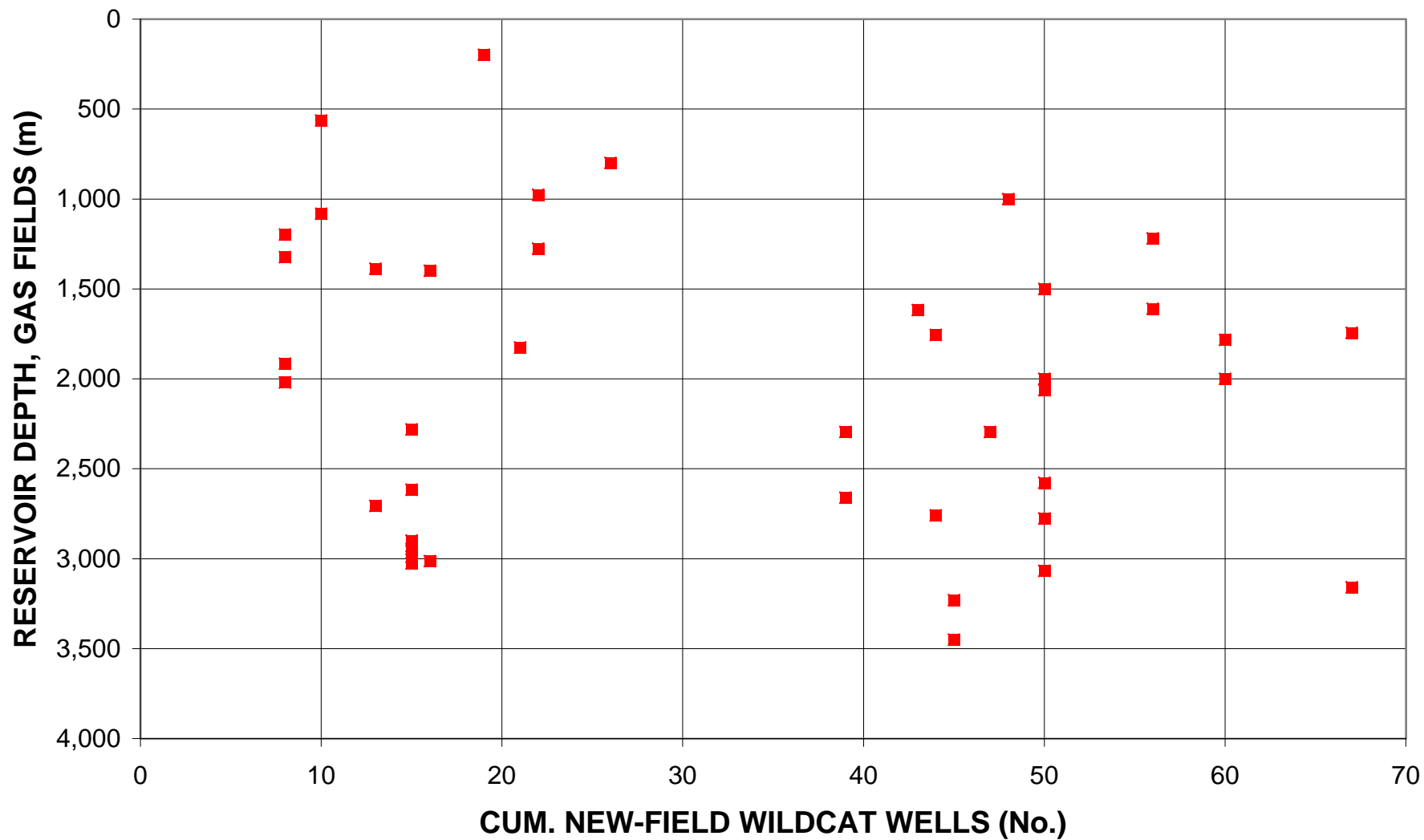
# Eastern Fold Belt, Assessment Unit 80470302



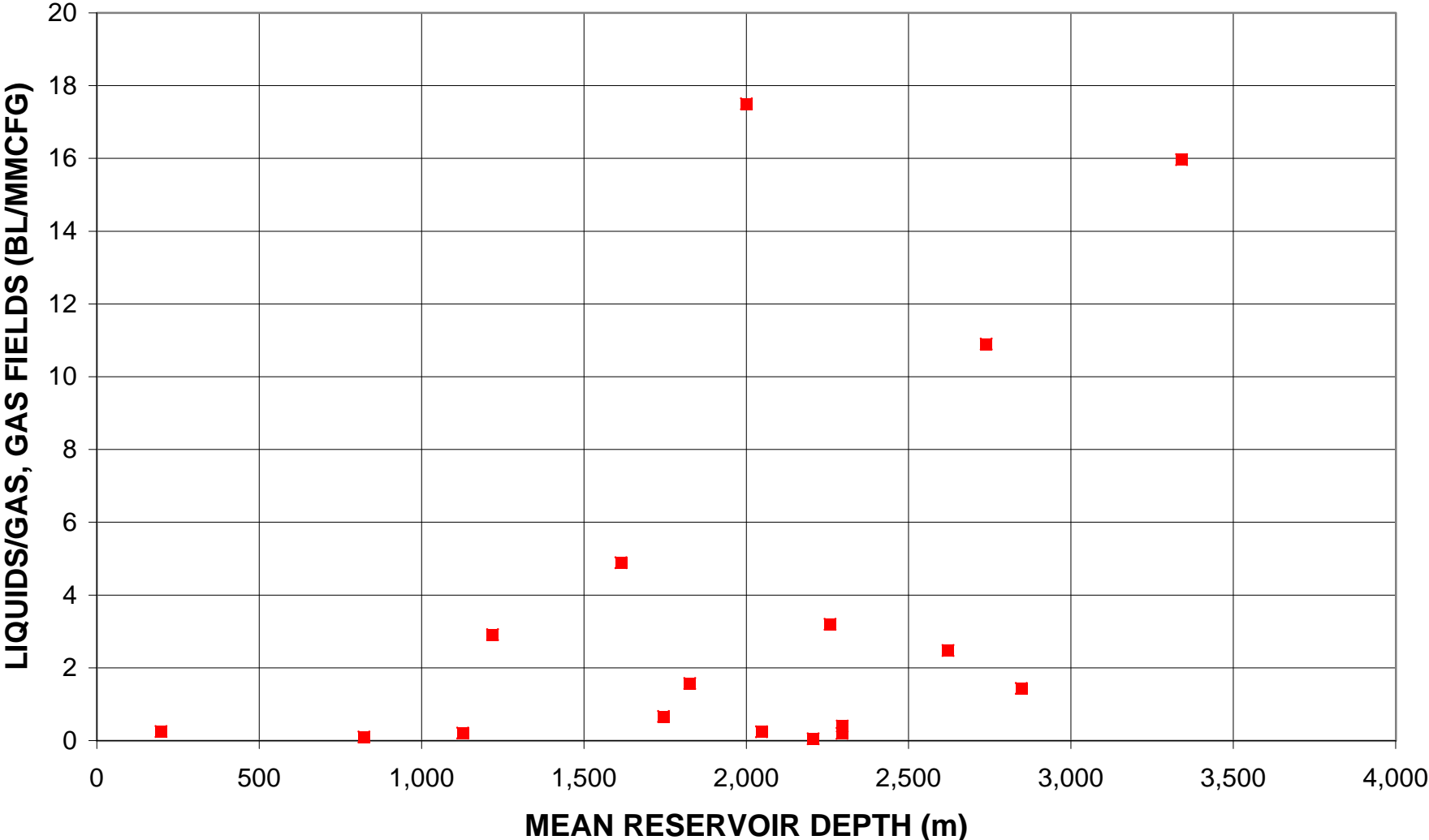
# Eastern Fold Belt, Assessment Unit 80470302



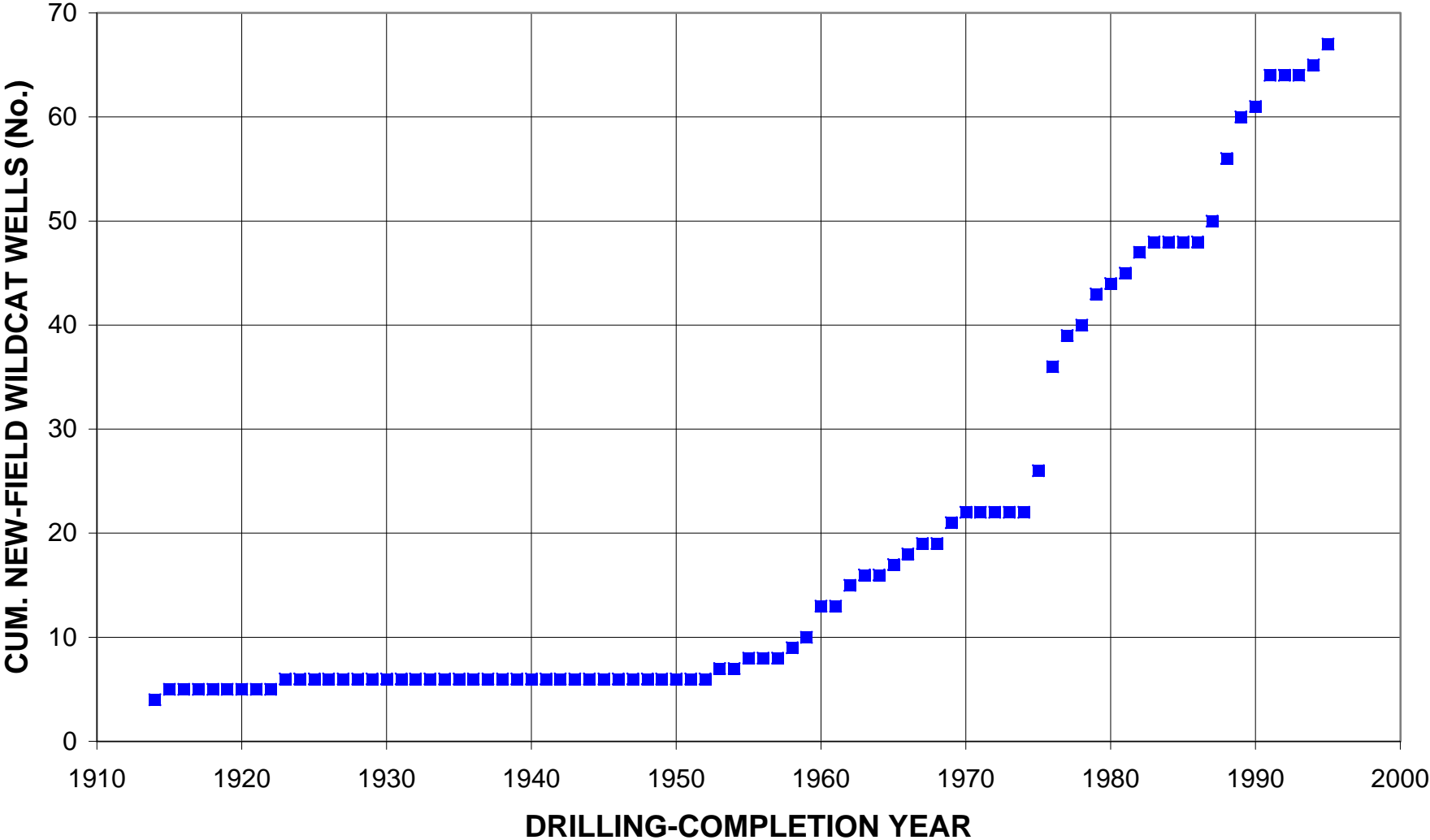
# Eastern Fold Belt, Assessment Unit 80470302



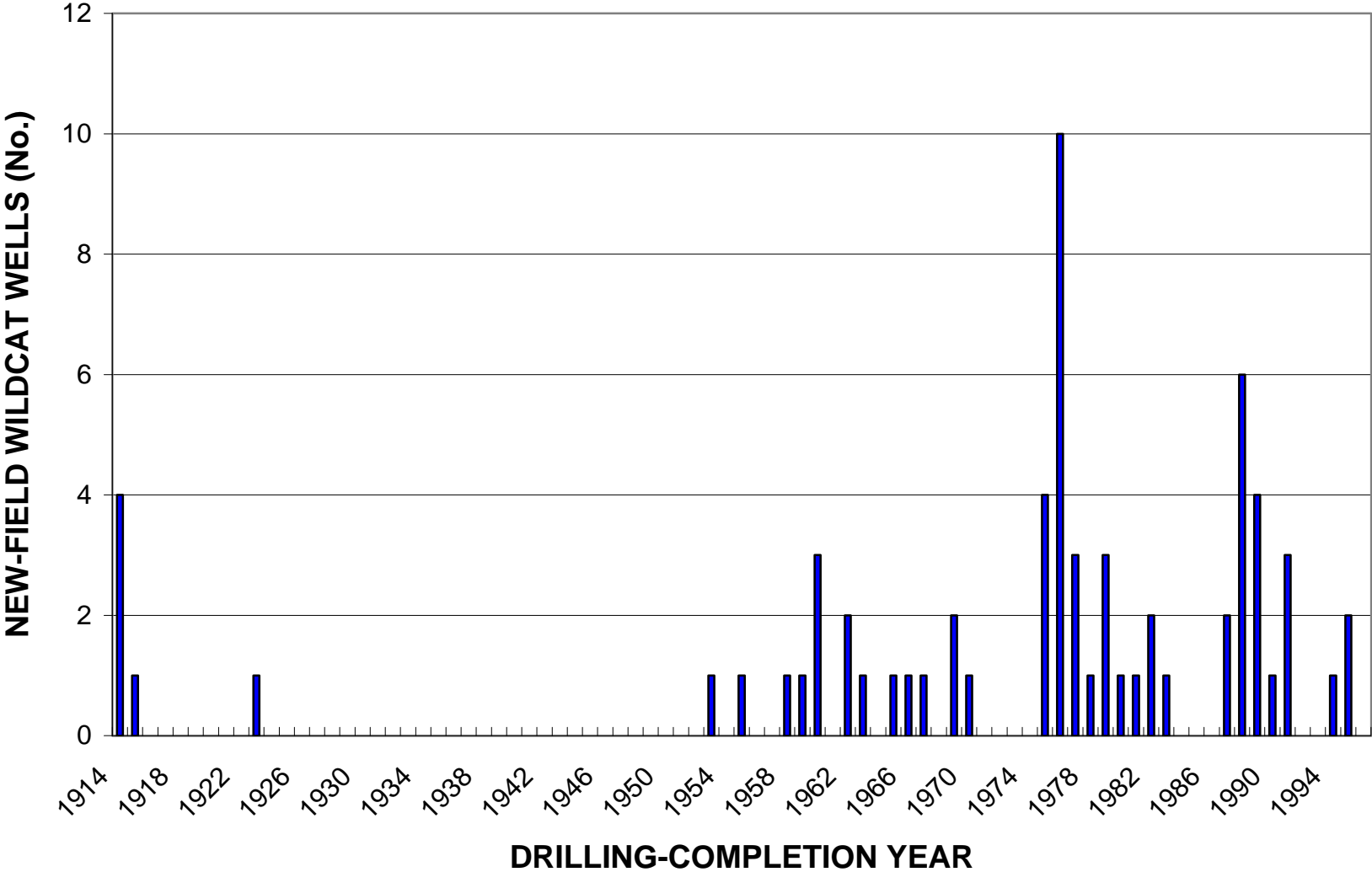
# Eastern Fold Belt, Assessment Unit 80470302



# Eastern Fold Belt, Assessment Unit 80470302

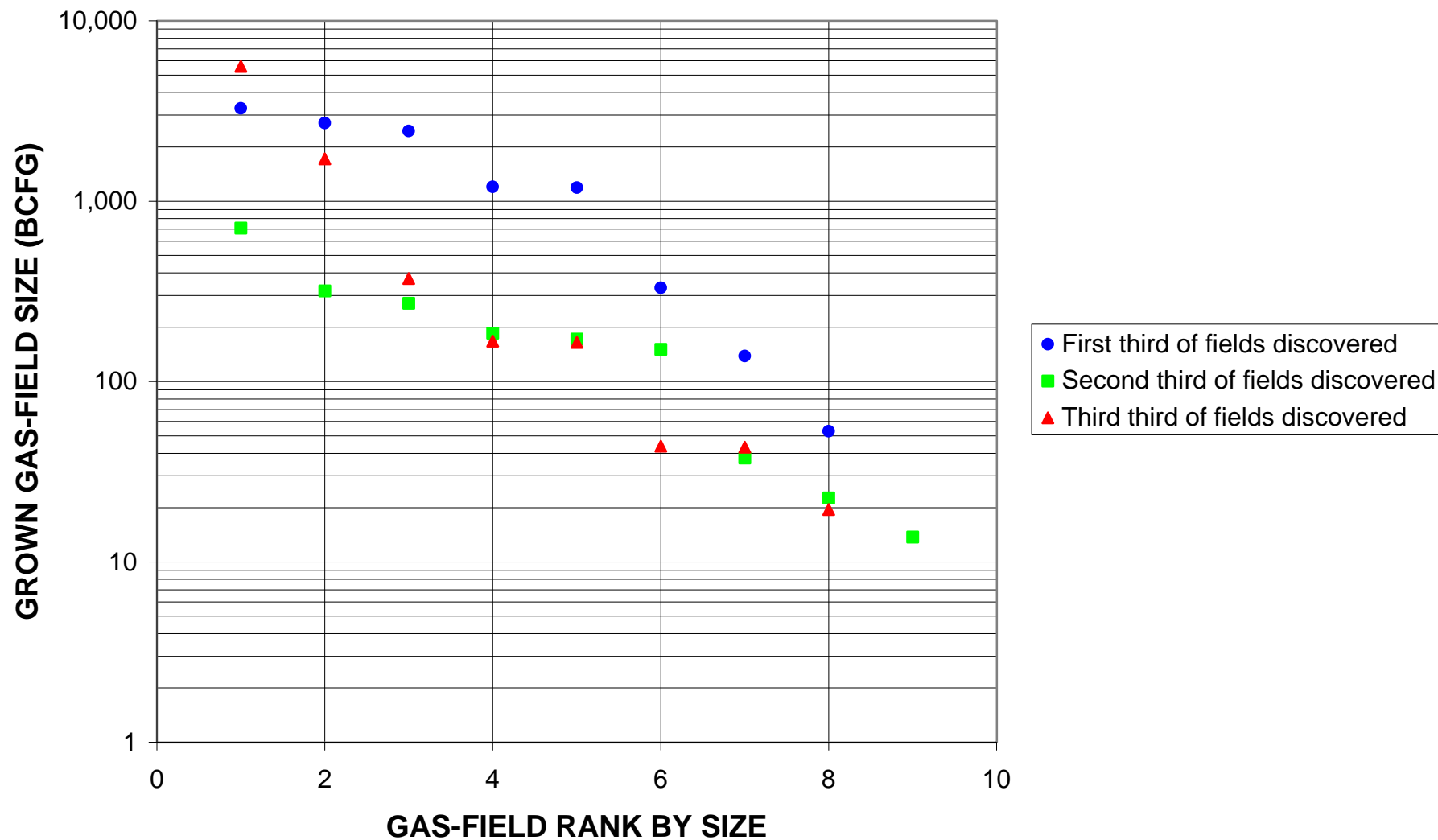


# Eastern Fold Belt, Assessment Unit 80470302

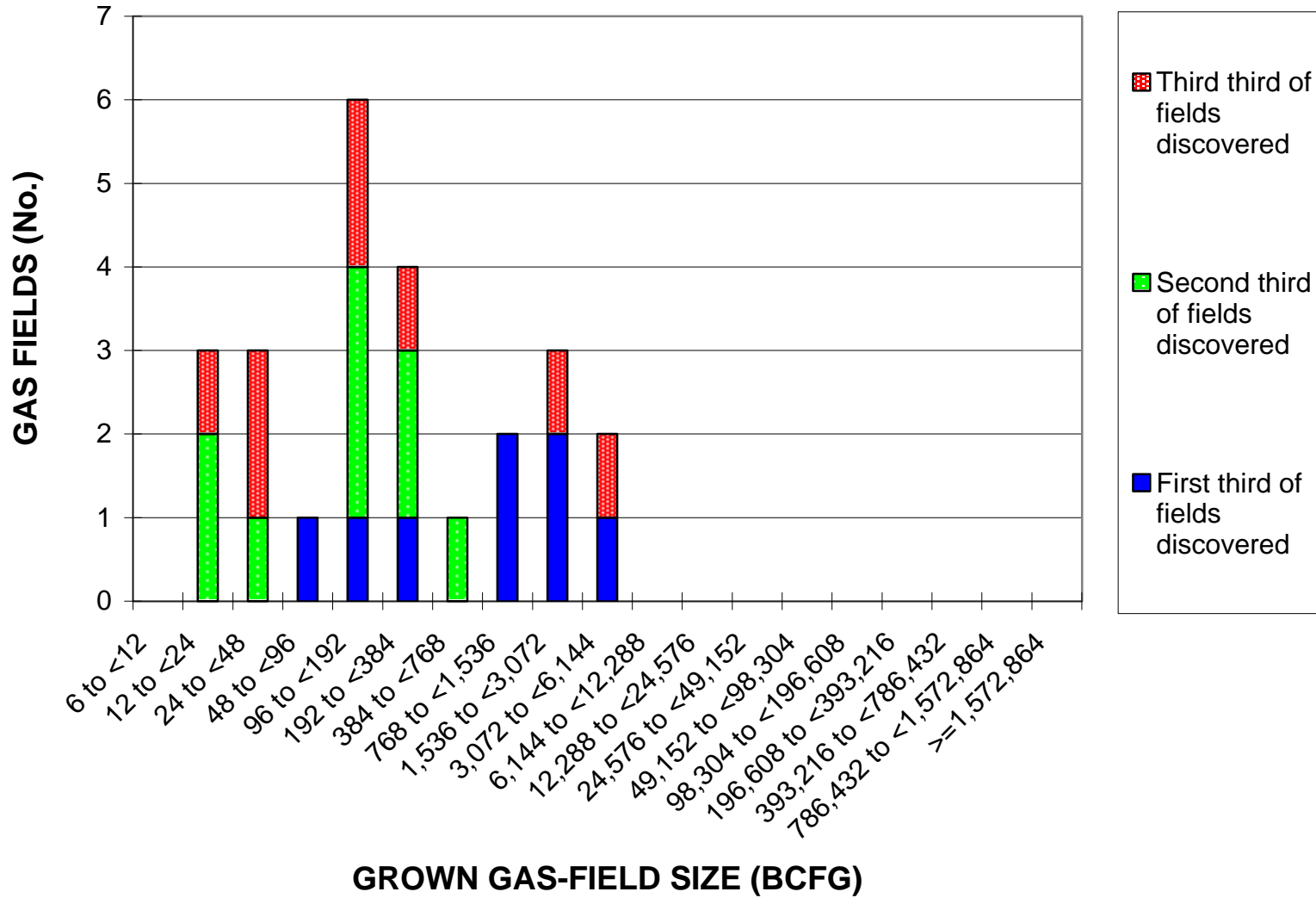




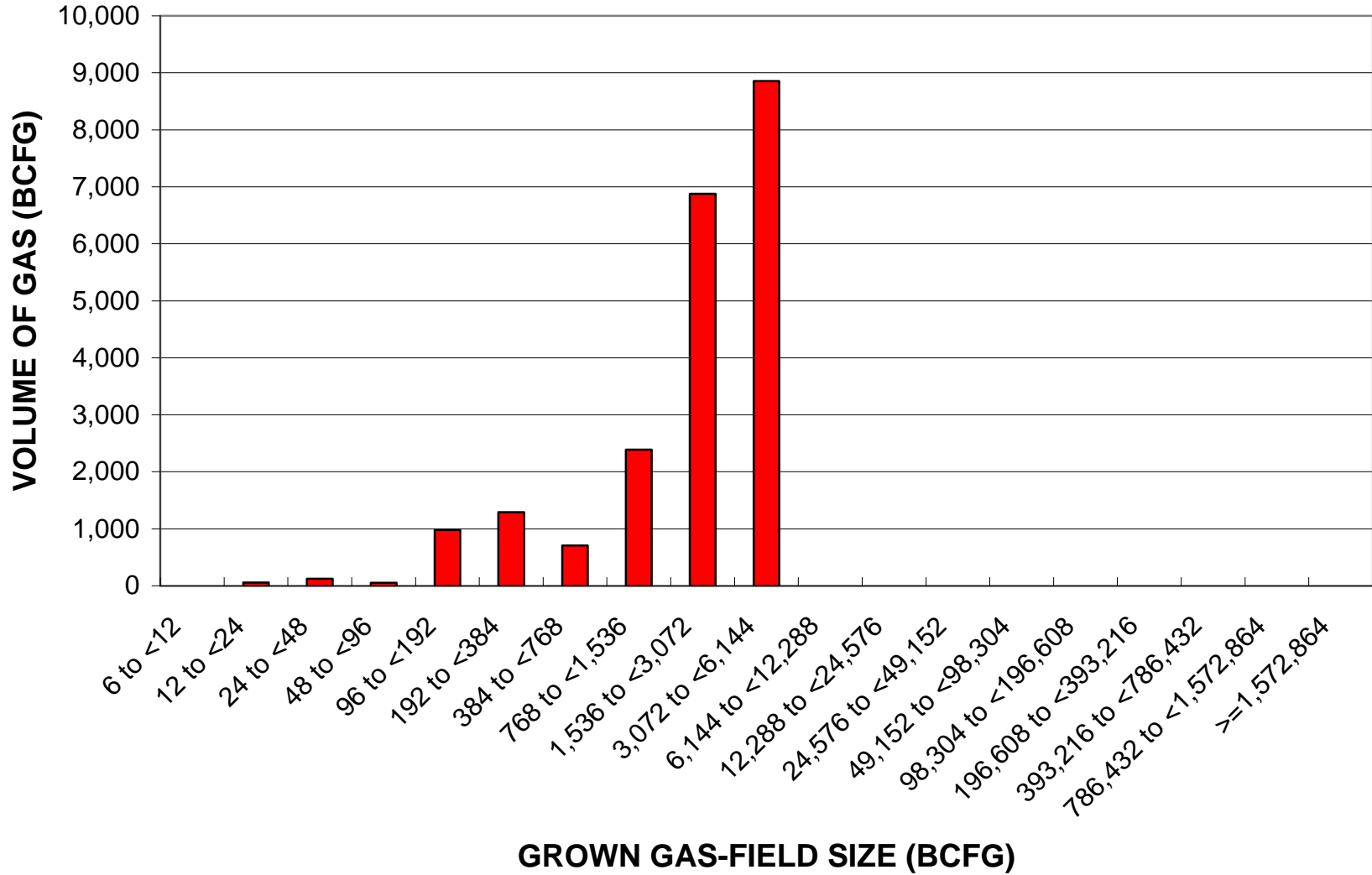
# Eastern Fold Belt, Assessment Unit 80470302



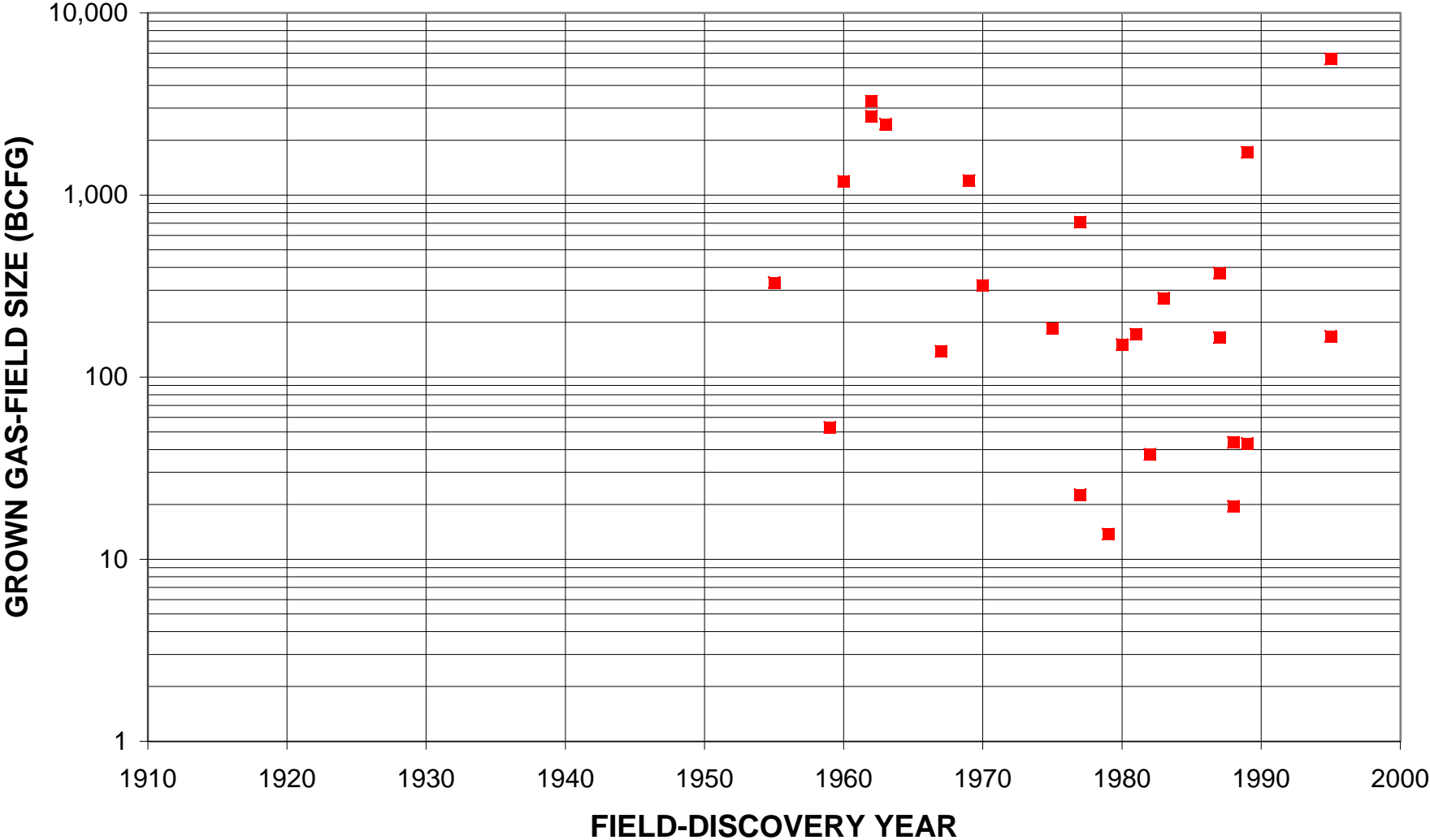
## Eastern Fold Belt, Assessment Unit 80470302



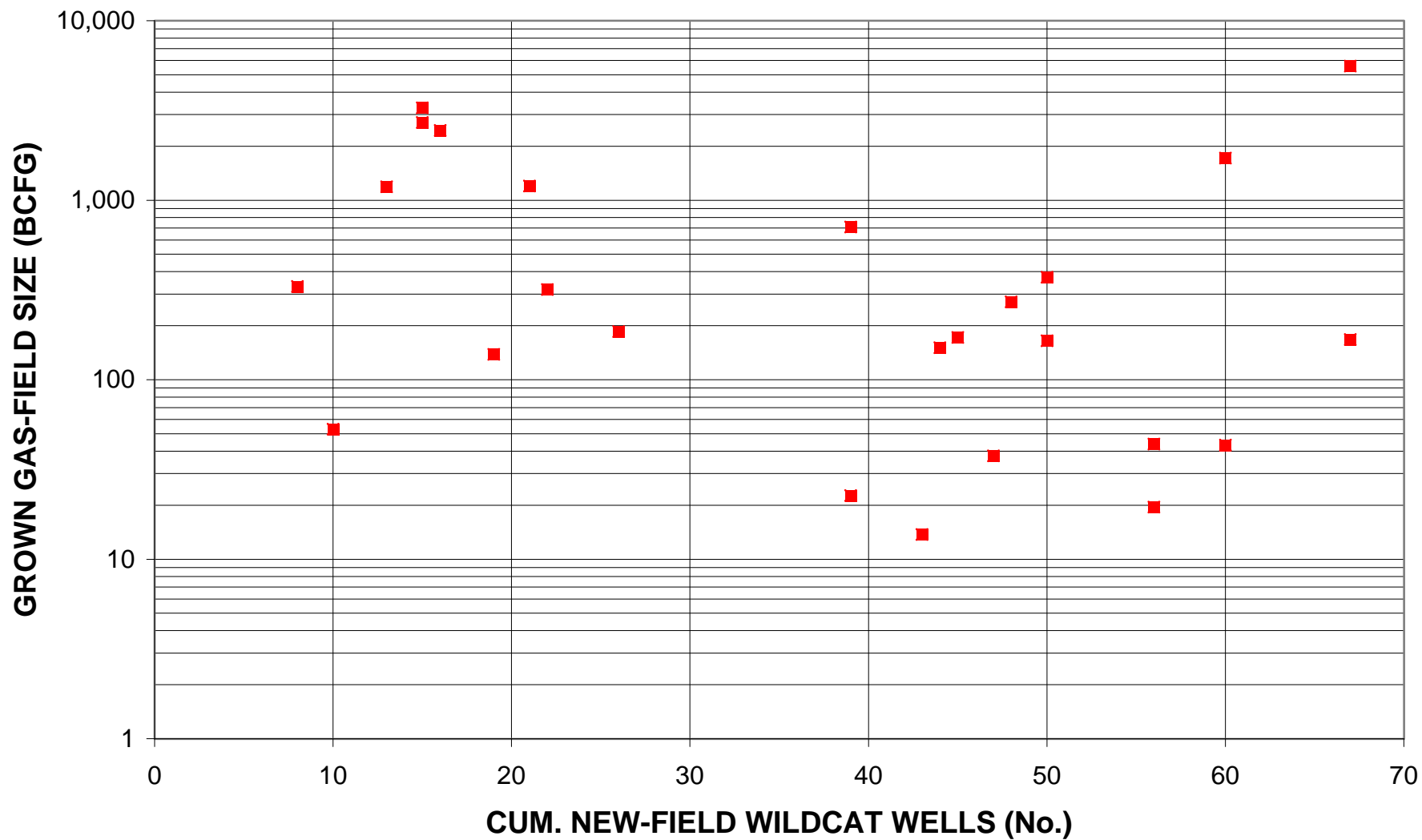
# Eastern Fold Belt, Assessment Unit 80470302



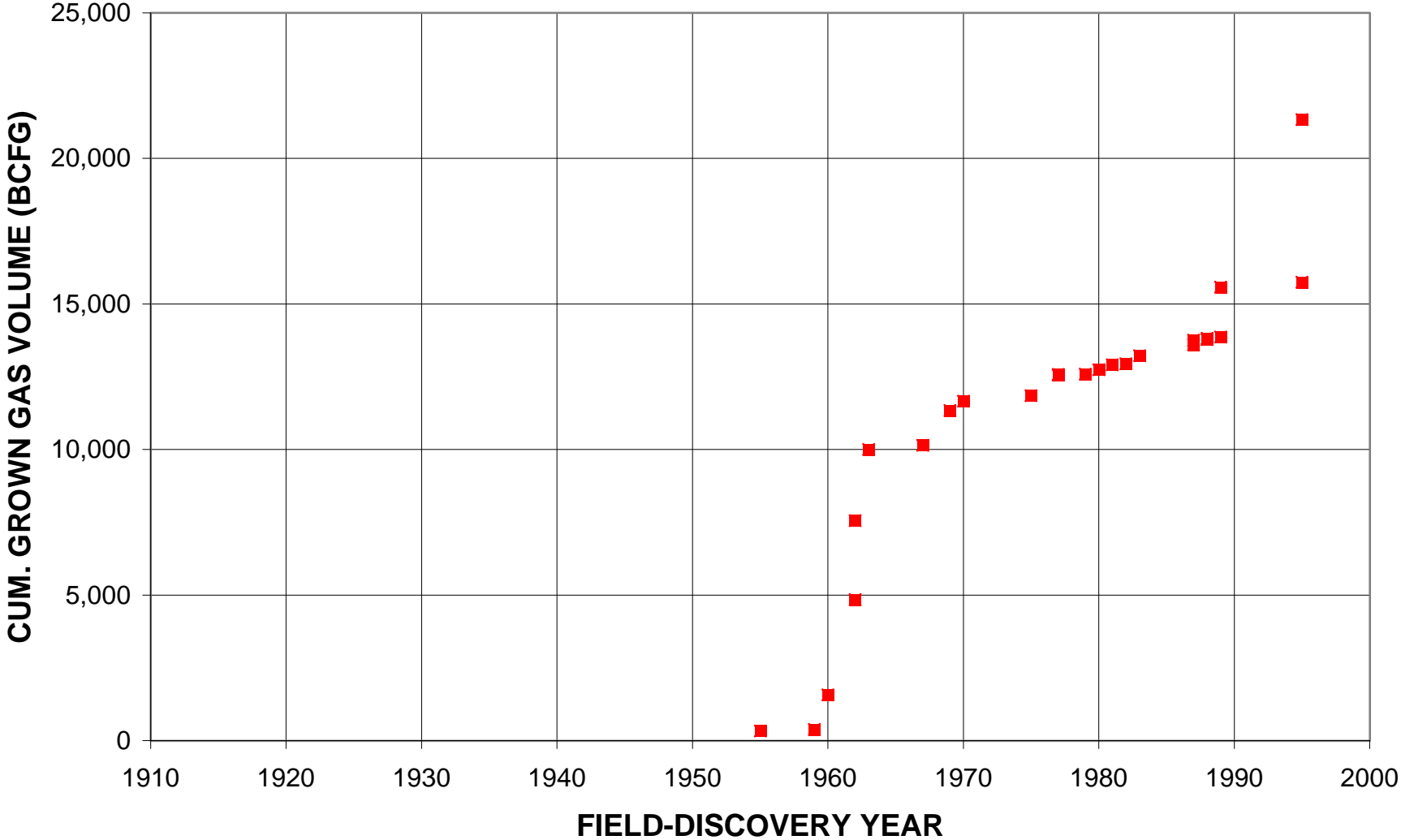
# Eastern Fold Belt, Assessment Unit 80470302



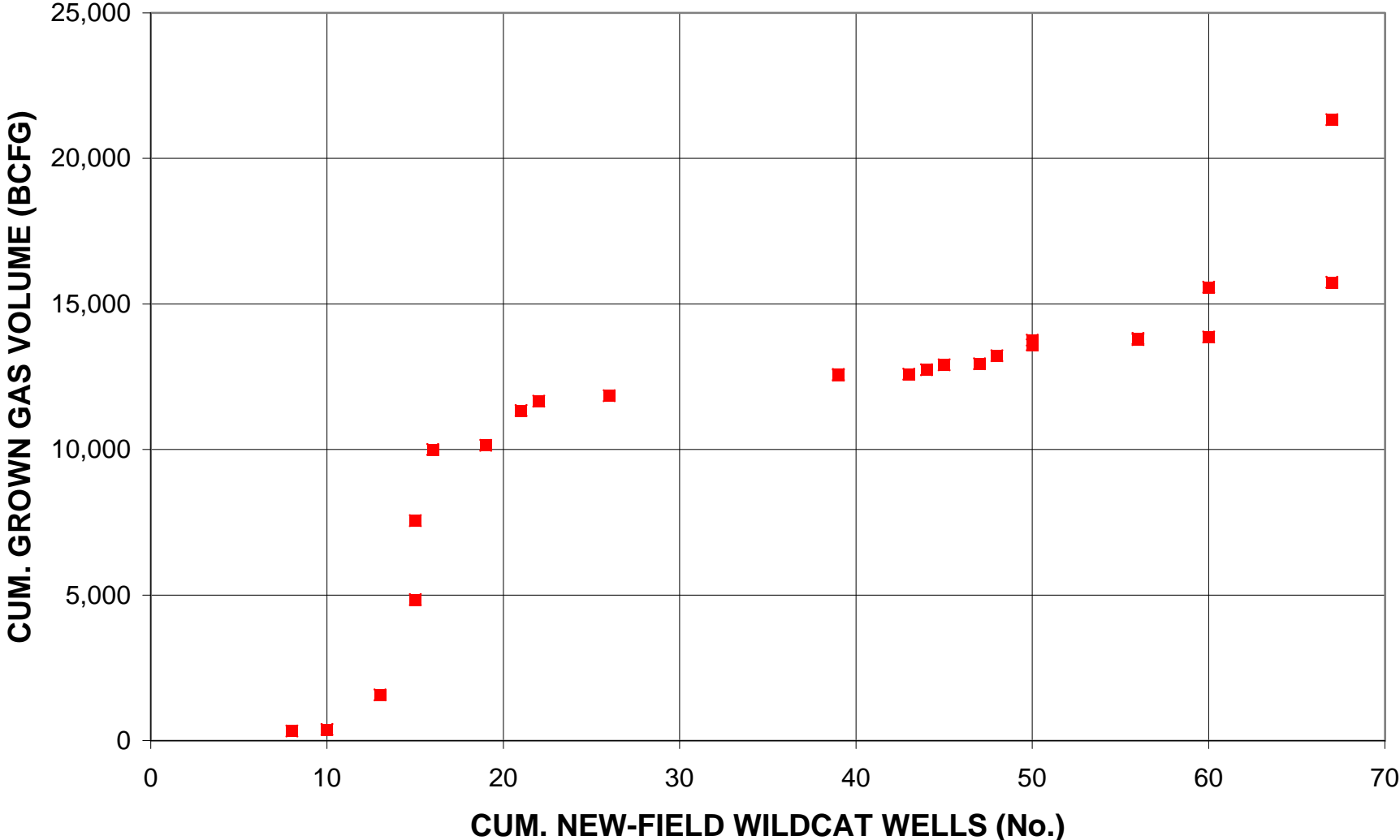
# Eastern Fold Belt, Assessment Unit 80470302



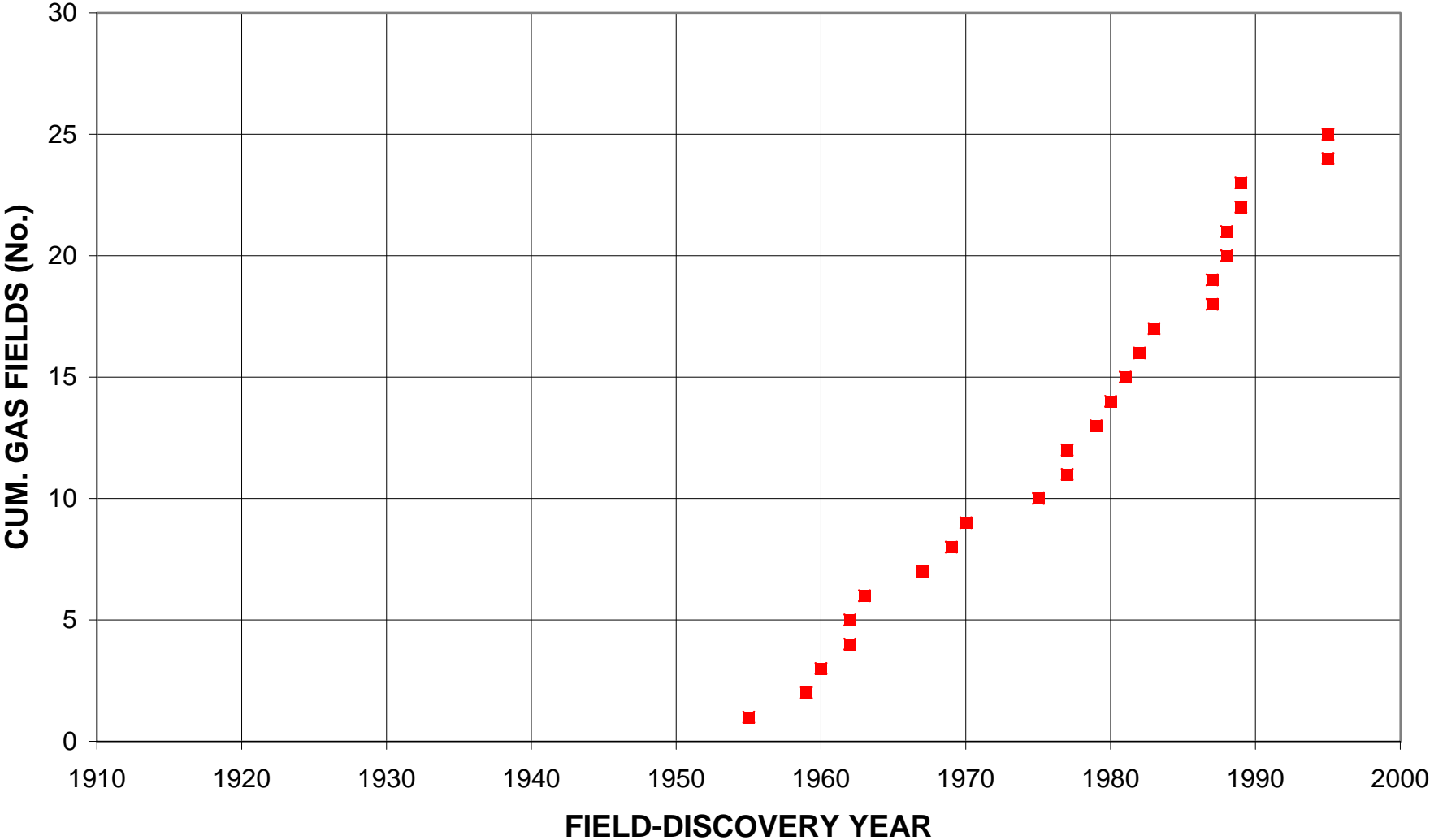
# Eastern Fold Belt, Assessment Unit 80470302



# Eastern Fold Belt, Assessment Unit 80470302

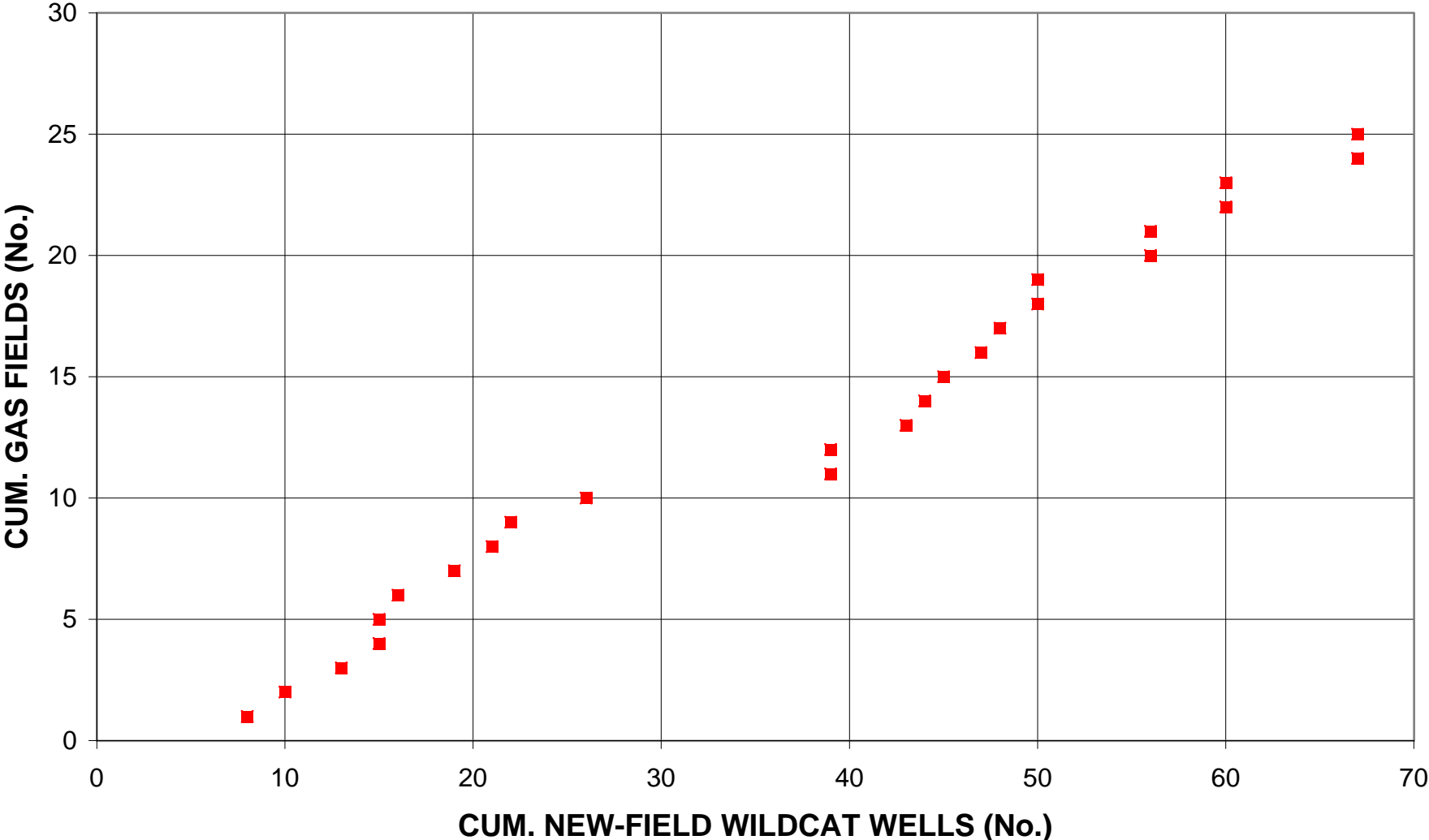


# Eastern Fold Belt, Assessment Unit 80470302

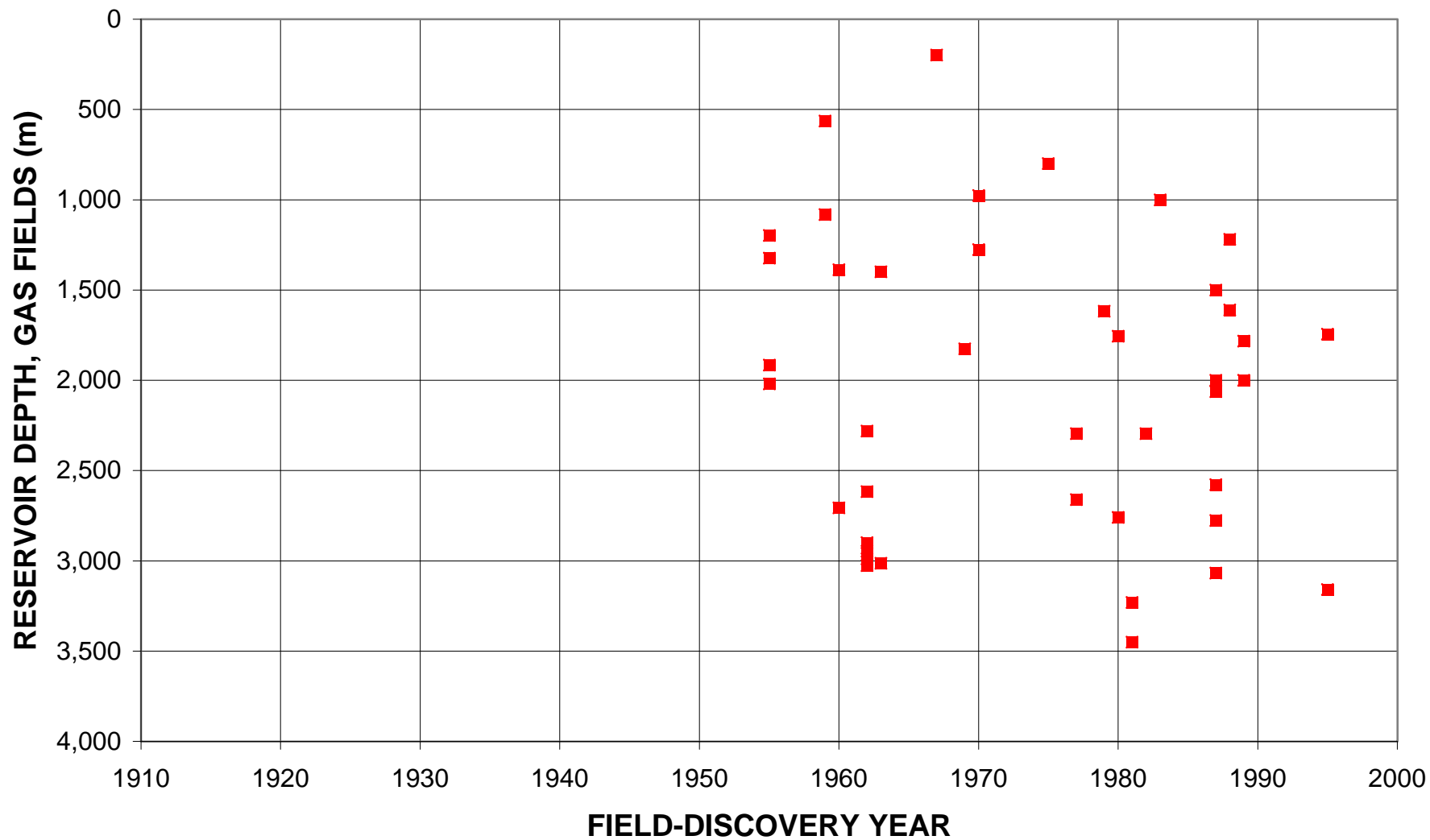




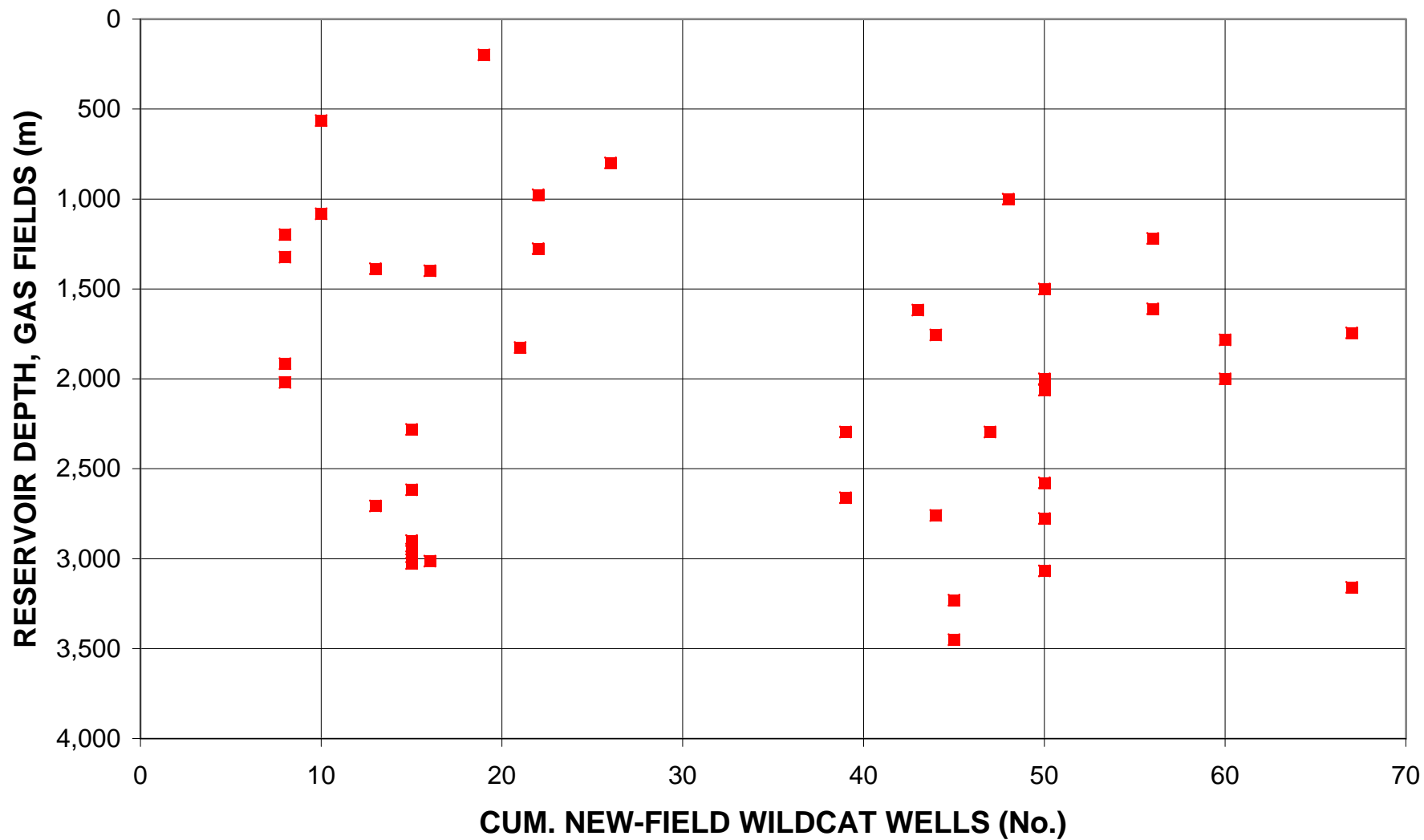
# Eastern Fold Belt, Assessment Unit 80470302



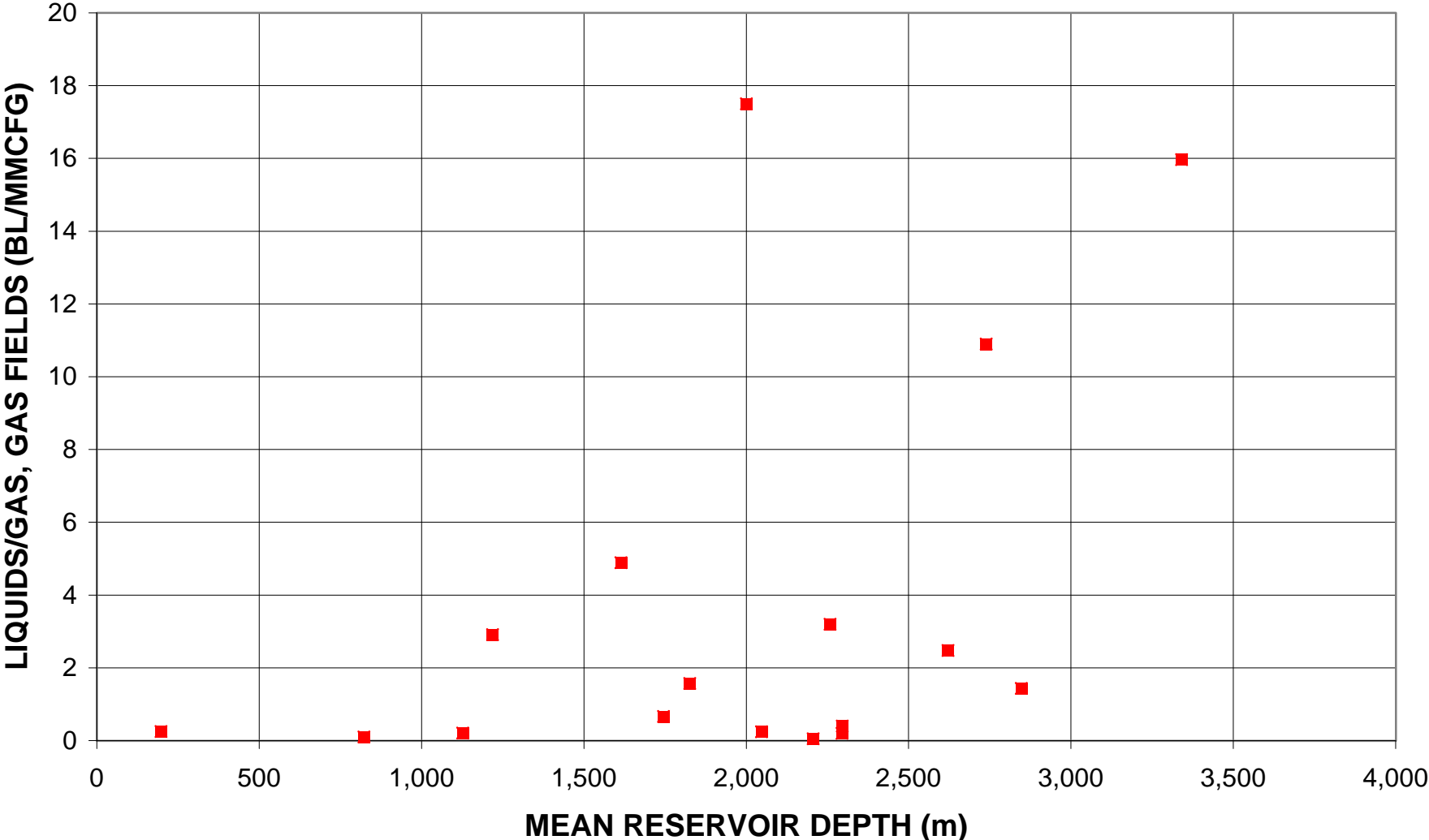
# Eastern Fold Belt, Assessment Unit 80470302



# Eastern Fold Belt, Assessment Unit 80470302



# Eastern Fold Belt, Assessment Unit 80470302



**Eastern Fold Belt, Assessment Unit 80470302**  
**Volumes of Discovered Petroleum**

[MMBO, million barrels of oil. BCFG, billion cubic feet of gas. MMBNGL, million barrels of natural gas liquids. Fields containing less than 1 MMBO in oil fields or 6 BCFG in gas fields were not considered in the assessment. Fields were classified as oil or gas by the USGS. Fields without reported discovery dates were not included. NA means not applicable and is shown for volumes where only one field is present. Calculated values may not be equal to the sums of the component values because numbers have been independently rounded.]

Field Type	Known (Discovered) Volumes				Grown (Discovered) Volumes			
	Number of Fields	Oil (MMBO)	Gas (BCFG)	NGL (MMBNGL)	Number of Fields	Oil (MMBO)	Gas (BCFG)	NGL (MMBNGL)
Oil Fields	1	NA	NA	NA	1	NA	NA	NA
Gas Fields	25	1	12,287	51	25	1	21,335	77
Fields <1 MMBOE	3	0	2	0	3	0	3	0
All Fields	29	4	12,289	51	29	5	21,338	77

**Eastern Fold Belt, Assessment Unit 80470302**  
**Discovery-History Sequence**

[MMBO, million barrels of oil. BCFG, billion cubic feet of gas. Fields containing less than 1 MMBO in oil fields or 6 BCFG in gas fields were not considered in the assessment. Fields were classified as oil or gas by the USGS. The first half or third shows year of first field discovery as well as end of period. NA means not applicable and is shown where fewer than four fields are present.]

Field Type	Discovery-History Sequence - Known (Discovered) Volumes					
		Year (End of Period)	Number of Fields	Total Volume	Mean Size	Median Size
Oil Fields	<u>Known Sizes (MMBO)</u>					
	First third	NA	NA	NA	NA	NA
	Second third	NA	NA	NA	NA	NA
	Third third	NA	NA	NA	NA	NA
	All Oil Fields		NA	NA	NA	NA
Gas Fields	<u>Known Sizes (BCFG)</u>					
	First third	1955-1969	8	8,718	1,090	894
	Second third	1983	9	1,277	142	114
	Third third	1995	8	2,291	286	62
	All Gas Fields		25	12,287	491	134

**Eastern Fold Belt, Assessment Unit 80470302  
Discovery-History Sequence**

[MMBO, million barrels of oil. BCFG, billion cubic feet of gas. Fields containing less than 1 MMBO in oil fields or 6 BCFG in gas fields were not considered in the assessment. Fields were classified as oil or gas by the USGS. The first half or third shows year of first field discovery as well as end of period. NA means not applicable and is shown where fewer than four fields are present.]

Field Type	Discovery-History Sequence - Grown (Discovered) Volumes					
		Year (End of Period)	Number of Fields	Total Volume	Mean Size	Median Size
Oil Fields	<u>Grown Sizes (MMBO)</u>					
	First third	NA	NA	NA	NA	NA
	Second third	NA	NA	NA	NA	NA
	Third third	NA	NA	NA	NA	NA
	All Oil Fields		NA	NA	NA	NA
Gas Fields	<u>Grown Sizes (BCFG)</u>					
	First third	1955-1969	8	11,342	1,418	1,194
	Second third	1983	9	1,879	209	172
	Third third	1995	8	8,114	1,014	166
	All Gas Fields		25	21,335	853	185