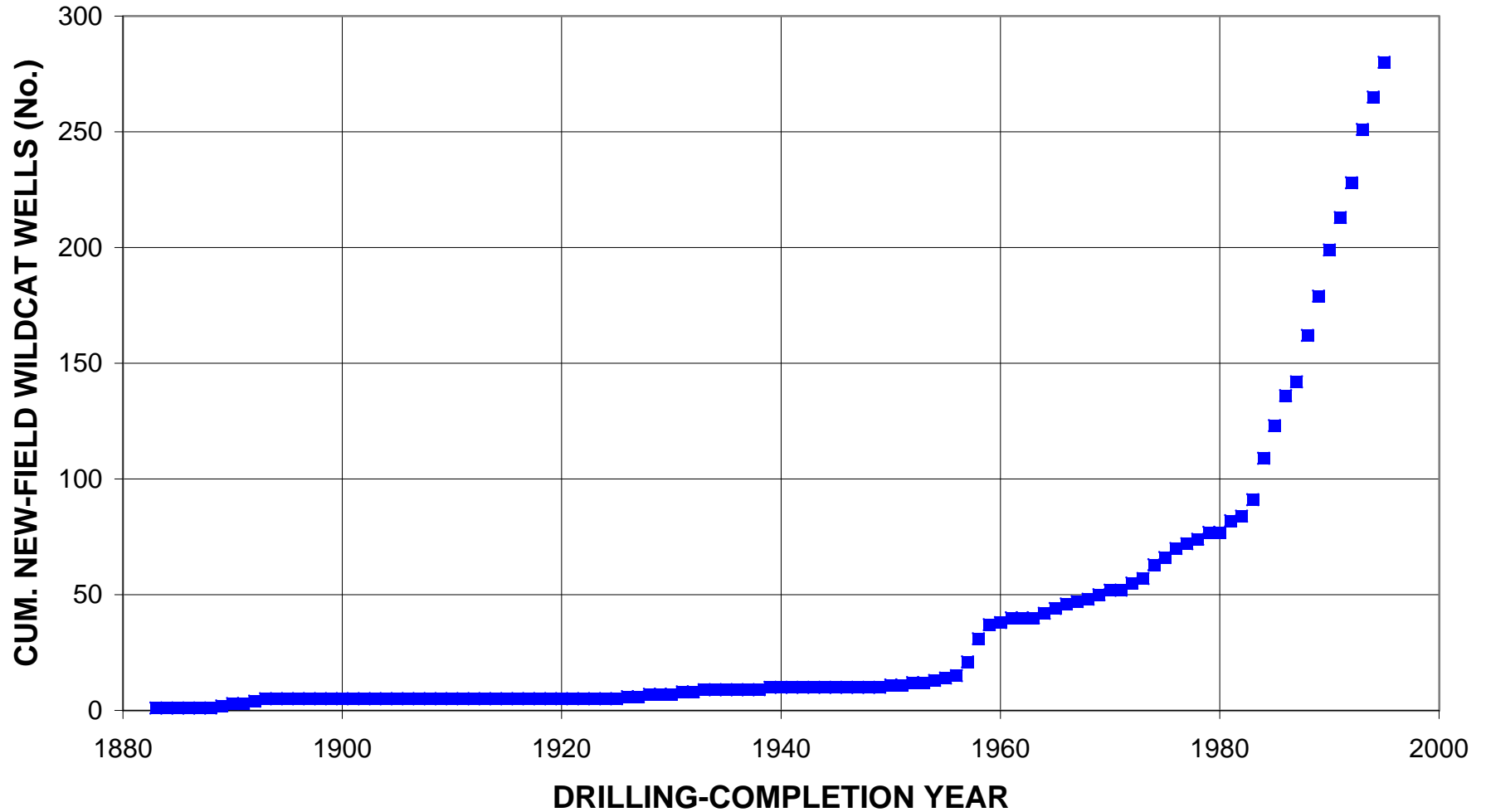
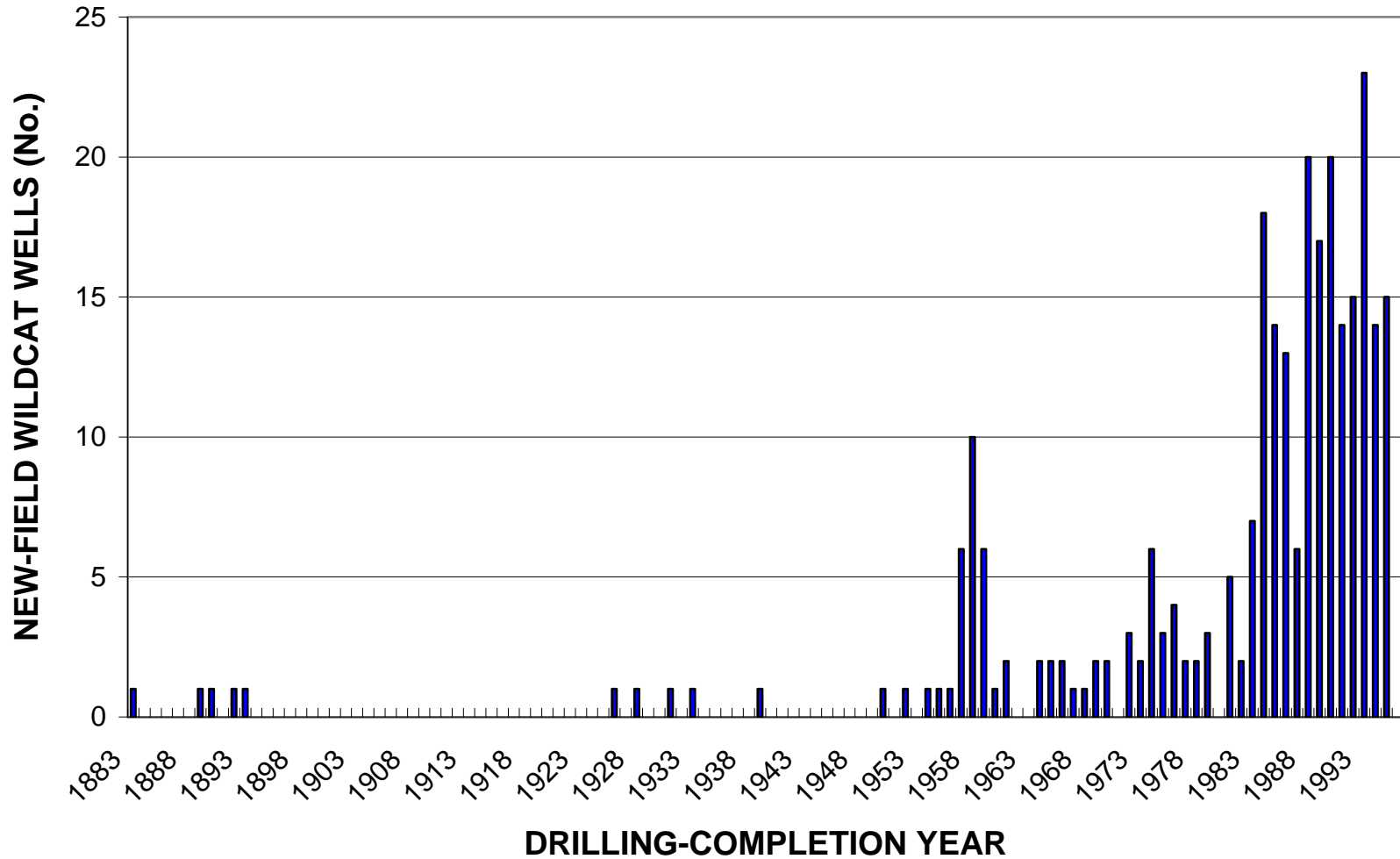


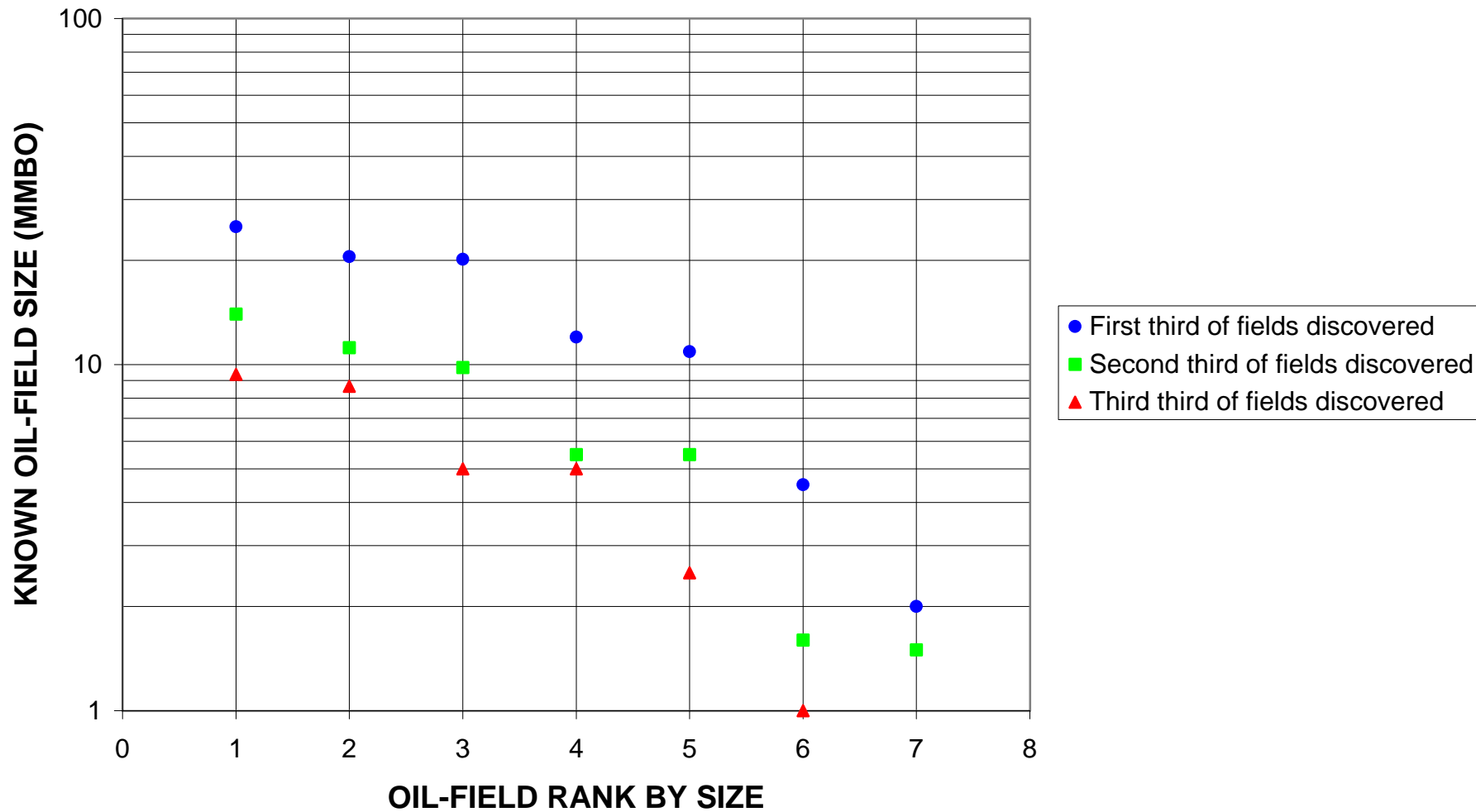
**Greater Indus Foreland and Foldbelt, Assessment Unit
80420101**



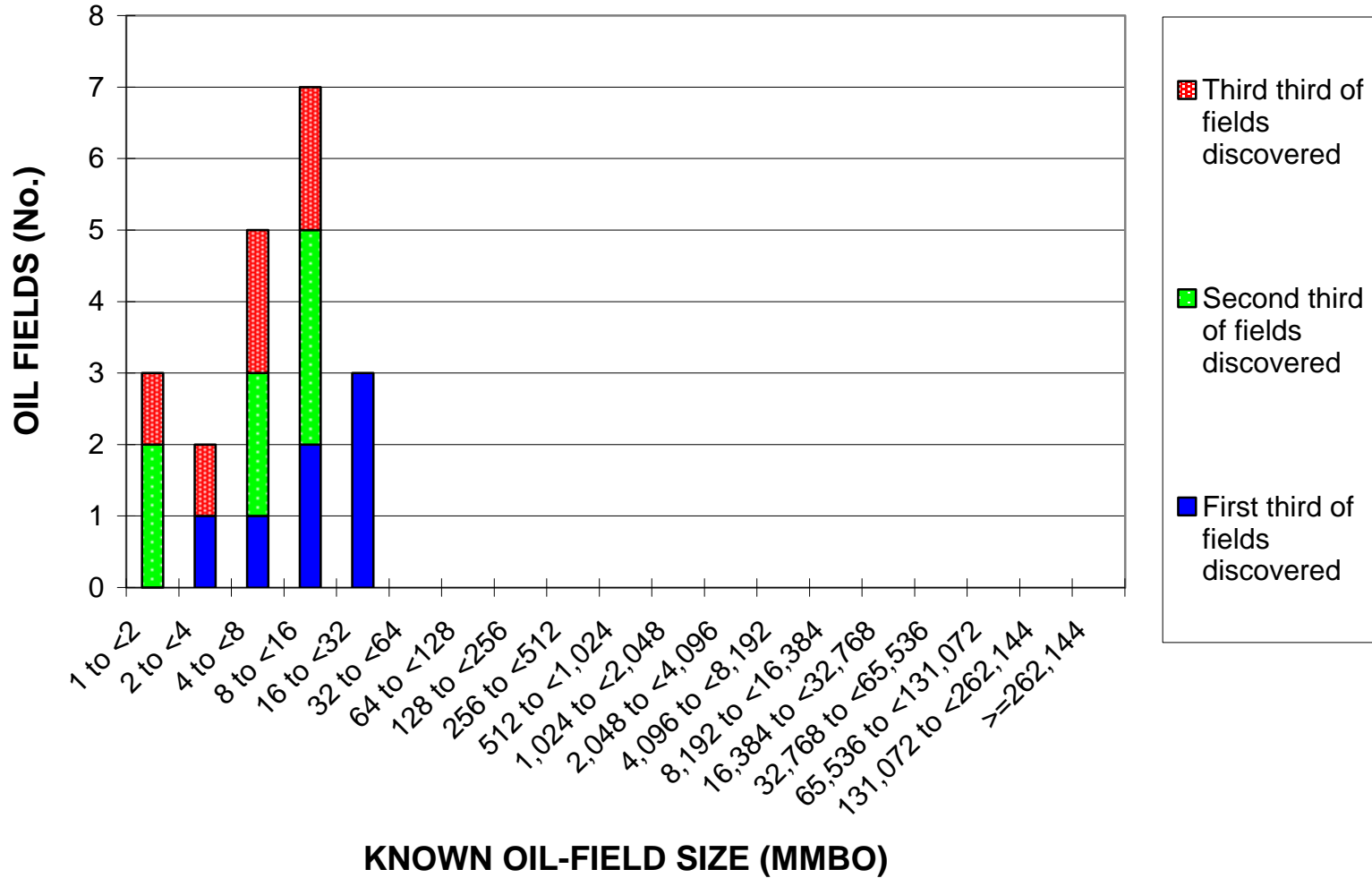
Greater Indus Foreland and Foldbelt, Assessment Unit 80420101



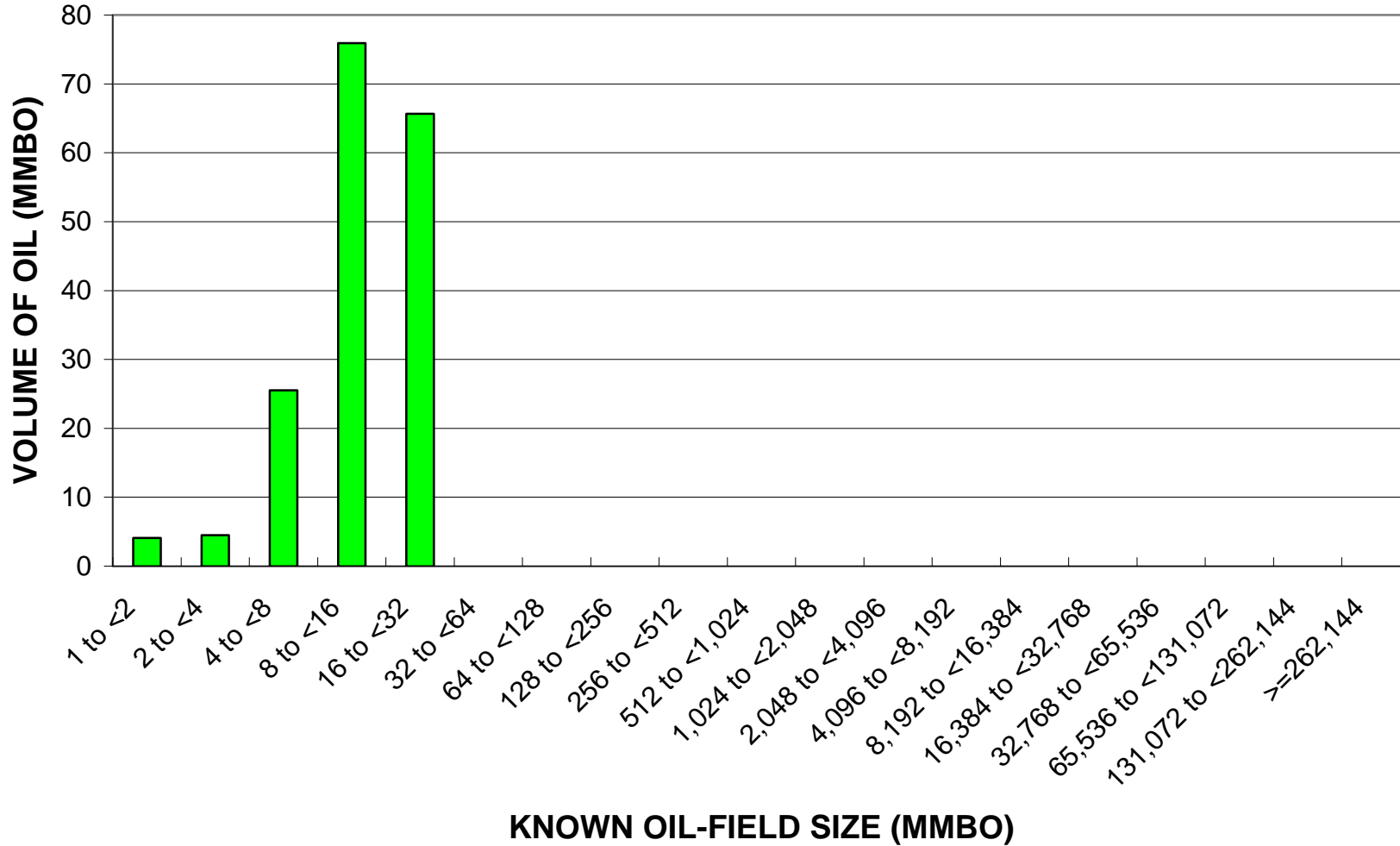
Greater Indus Foreland and Foldbelt, Assessment Unit 80420101



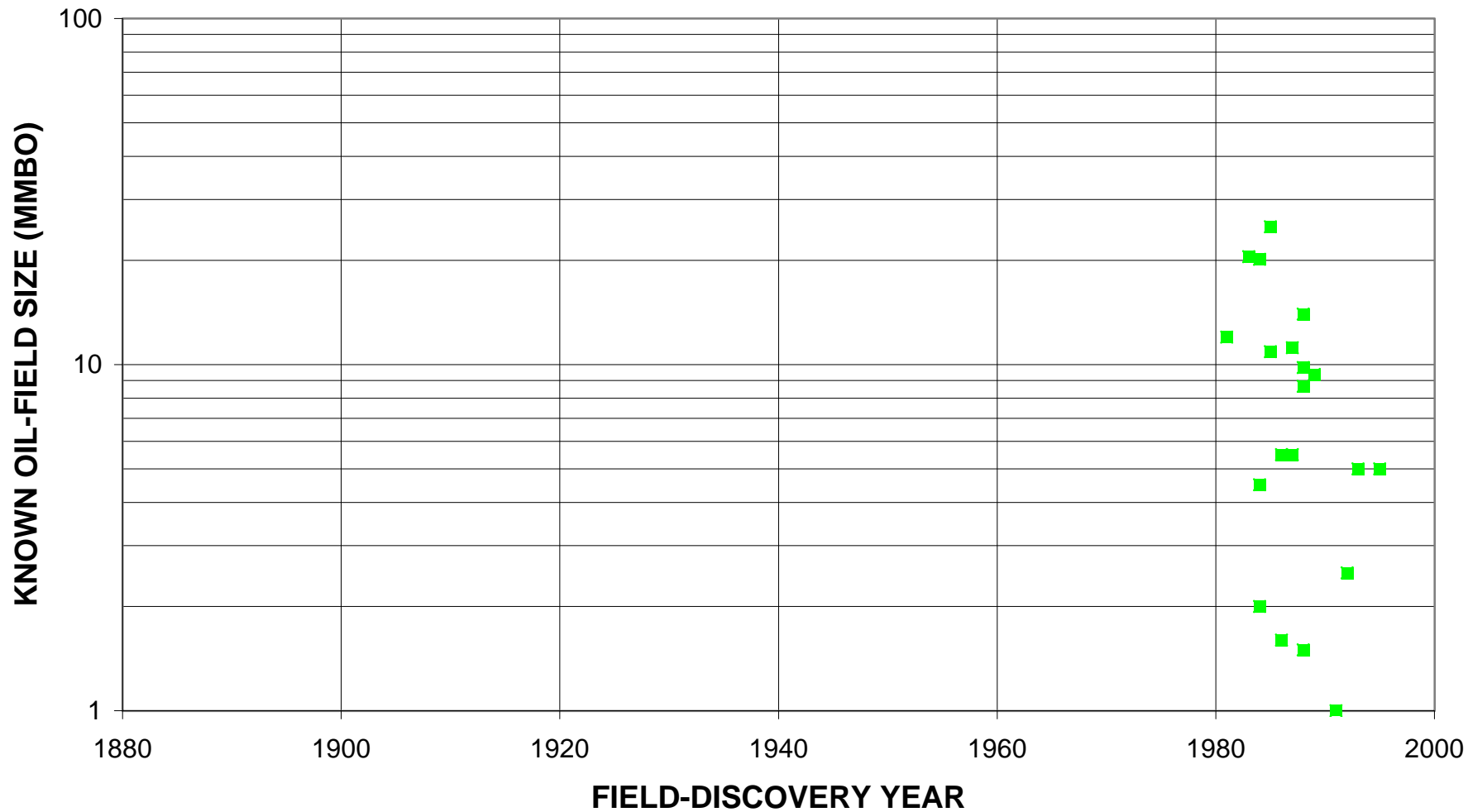
Greater Indus Foreland and Foldbelt, Assessment Unit 80420101



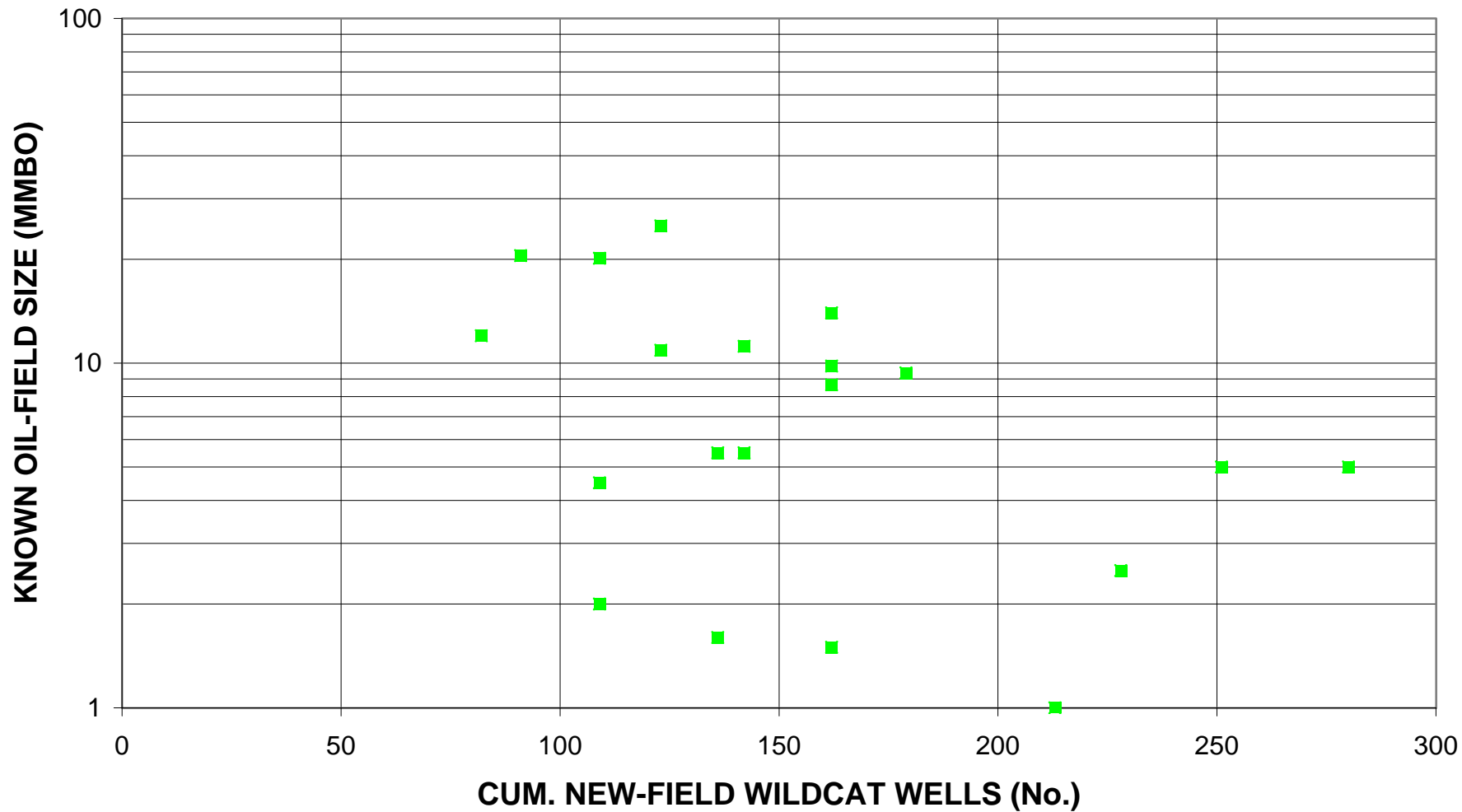
Greater Indus Foreland and Foldbelt, Assessment Unit 80420101



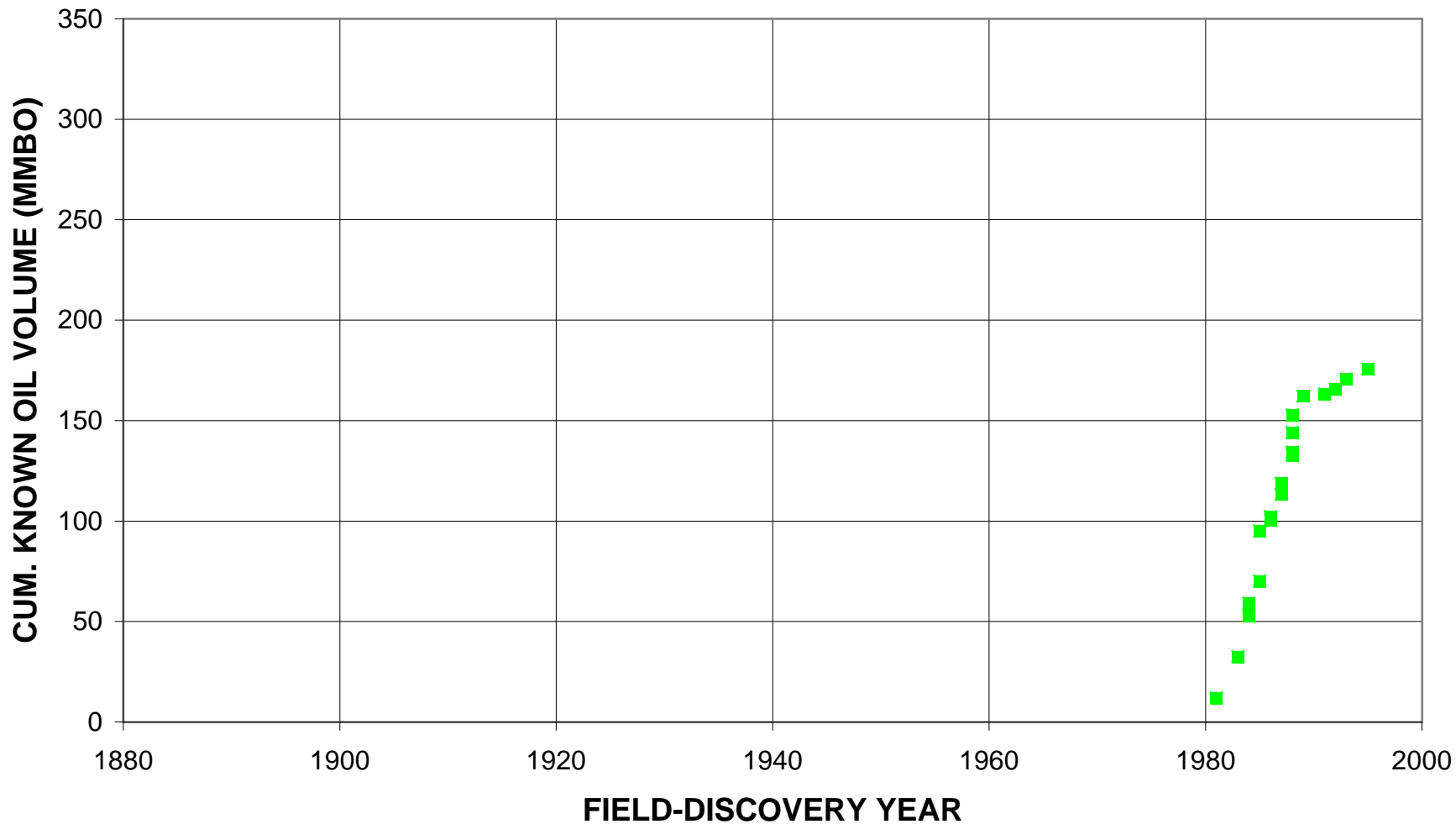
Greater Indus Foreland and Foldbelt, Assessment Unit 80420101



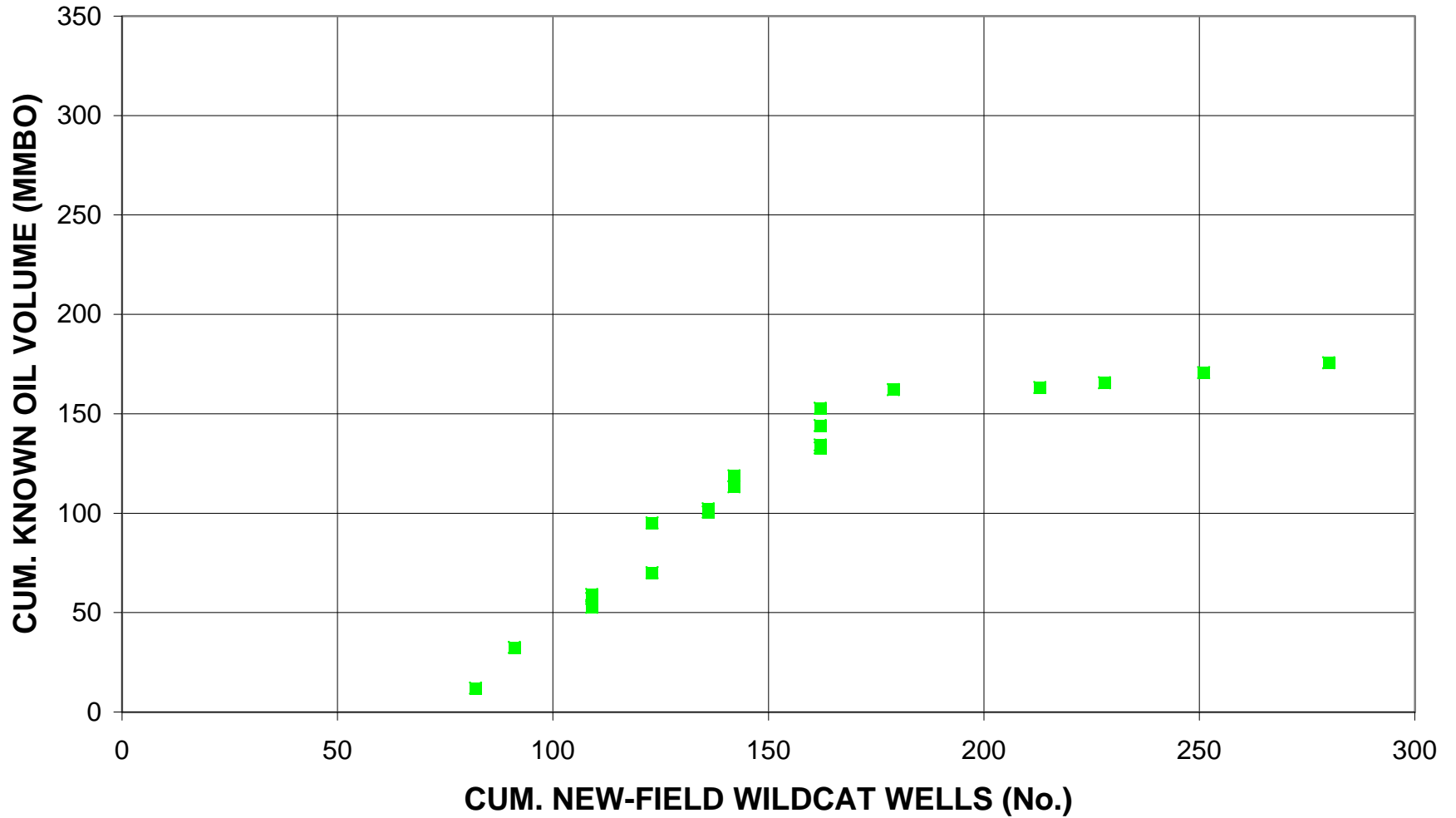
Greater Indus Foreland and Foldbelt, Assessment Unit 80420101



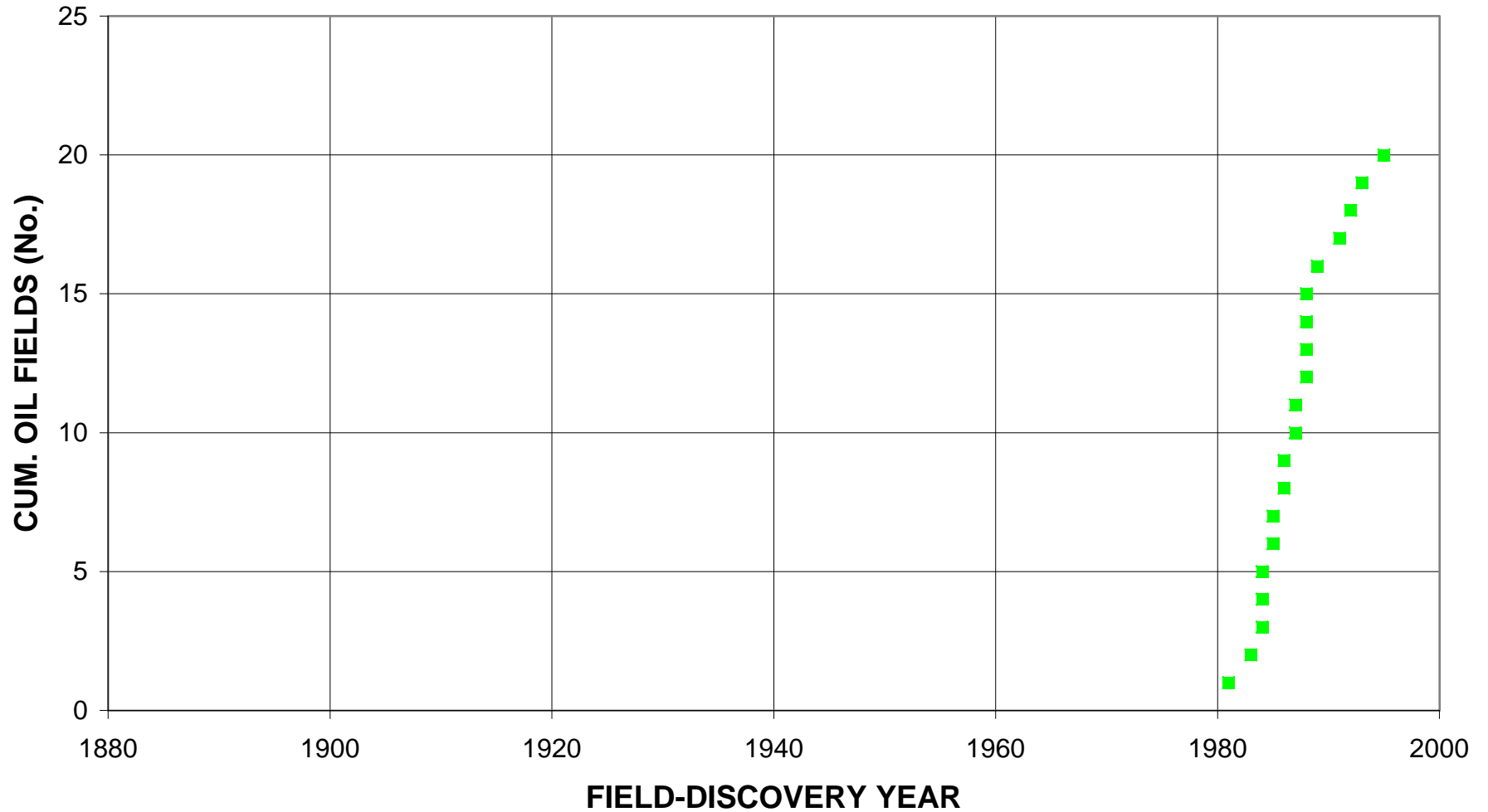
Greater Indus Foreland and Foldbelt, Assessment Unit 80420101



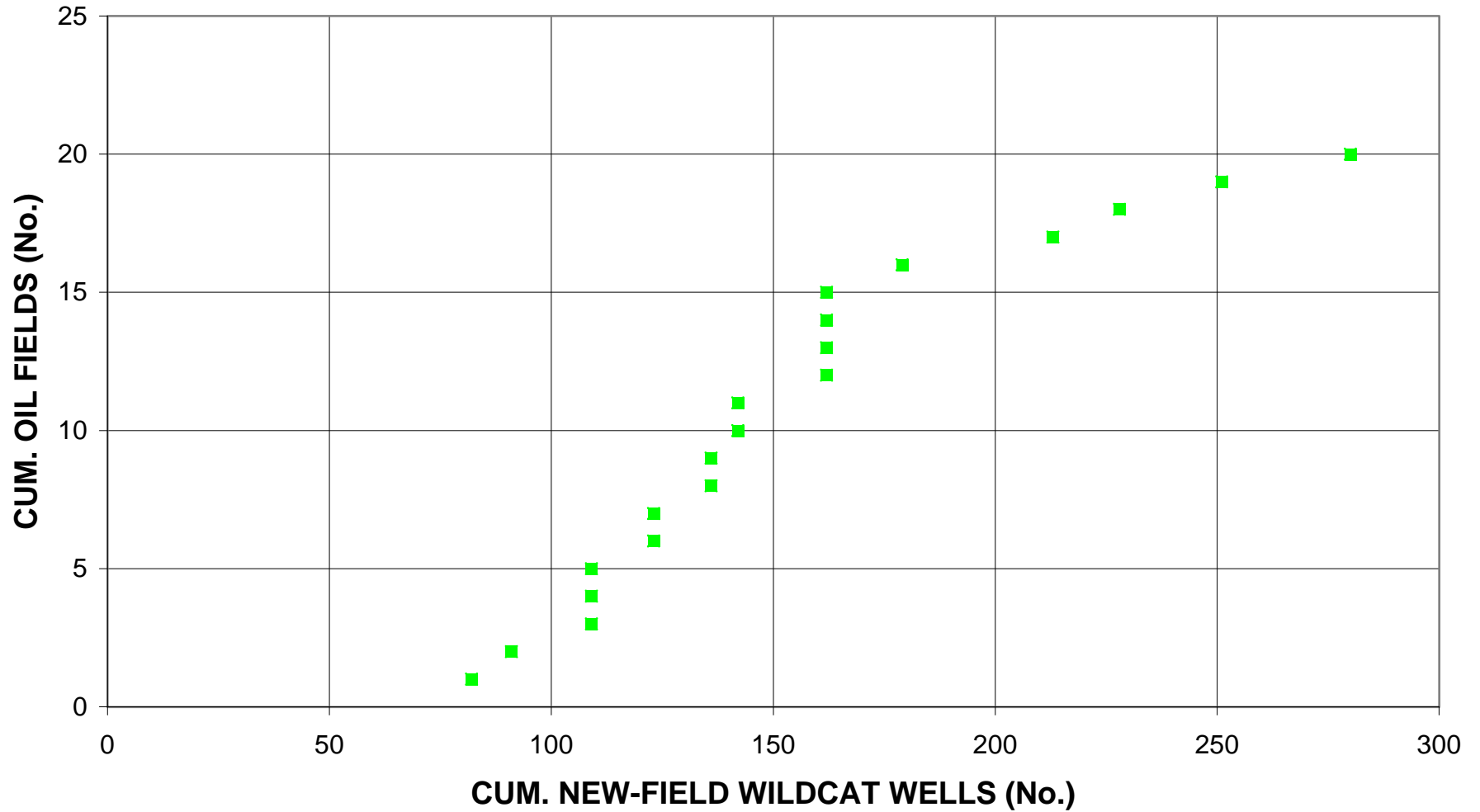
**Greater Indus Foreland and Foldbelt, Assessment Unit
80420101**



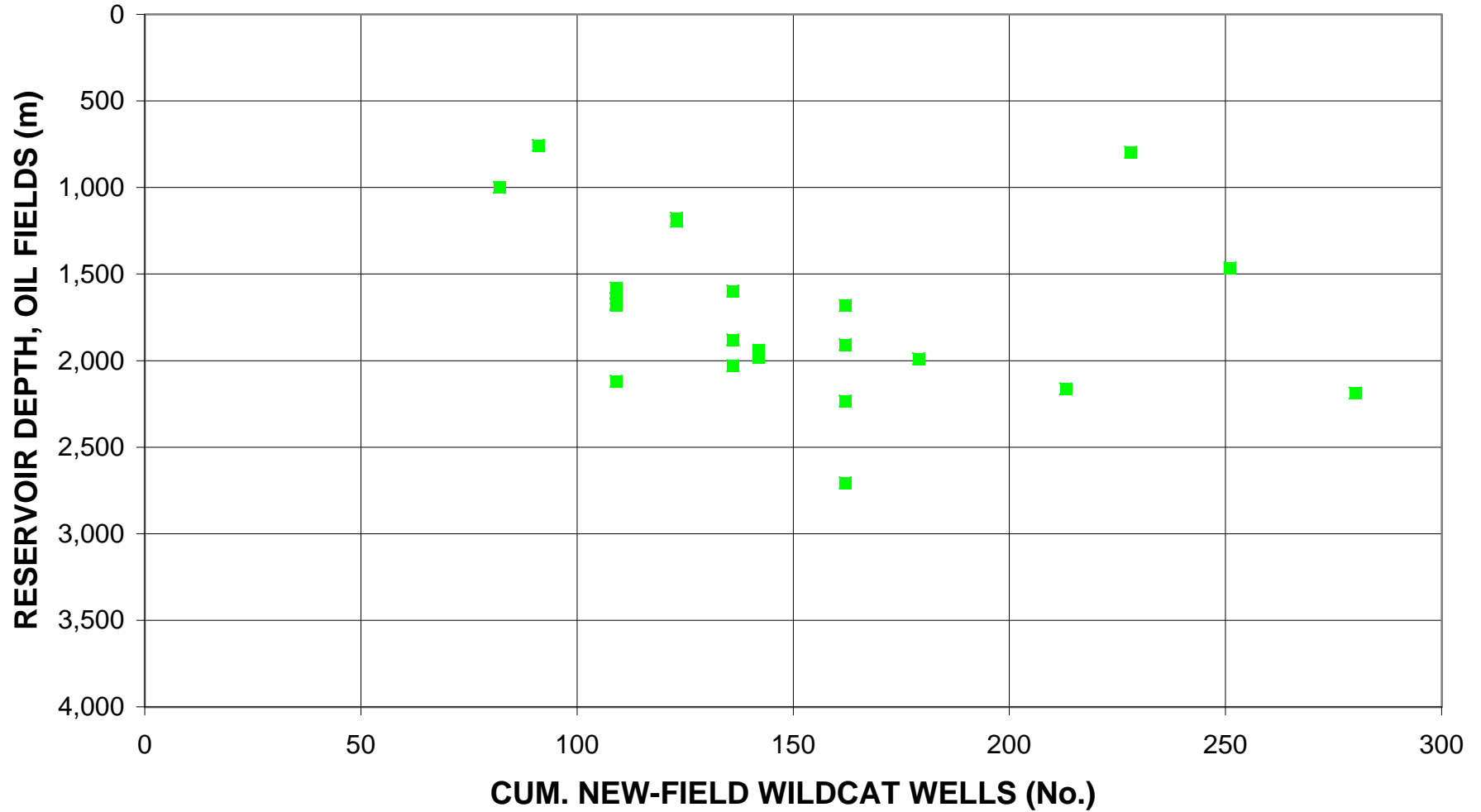
**Greater Indus Foreland and Foldbelt, Assessment Unit
80420101**



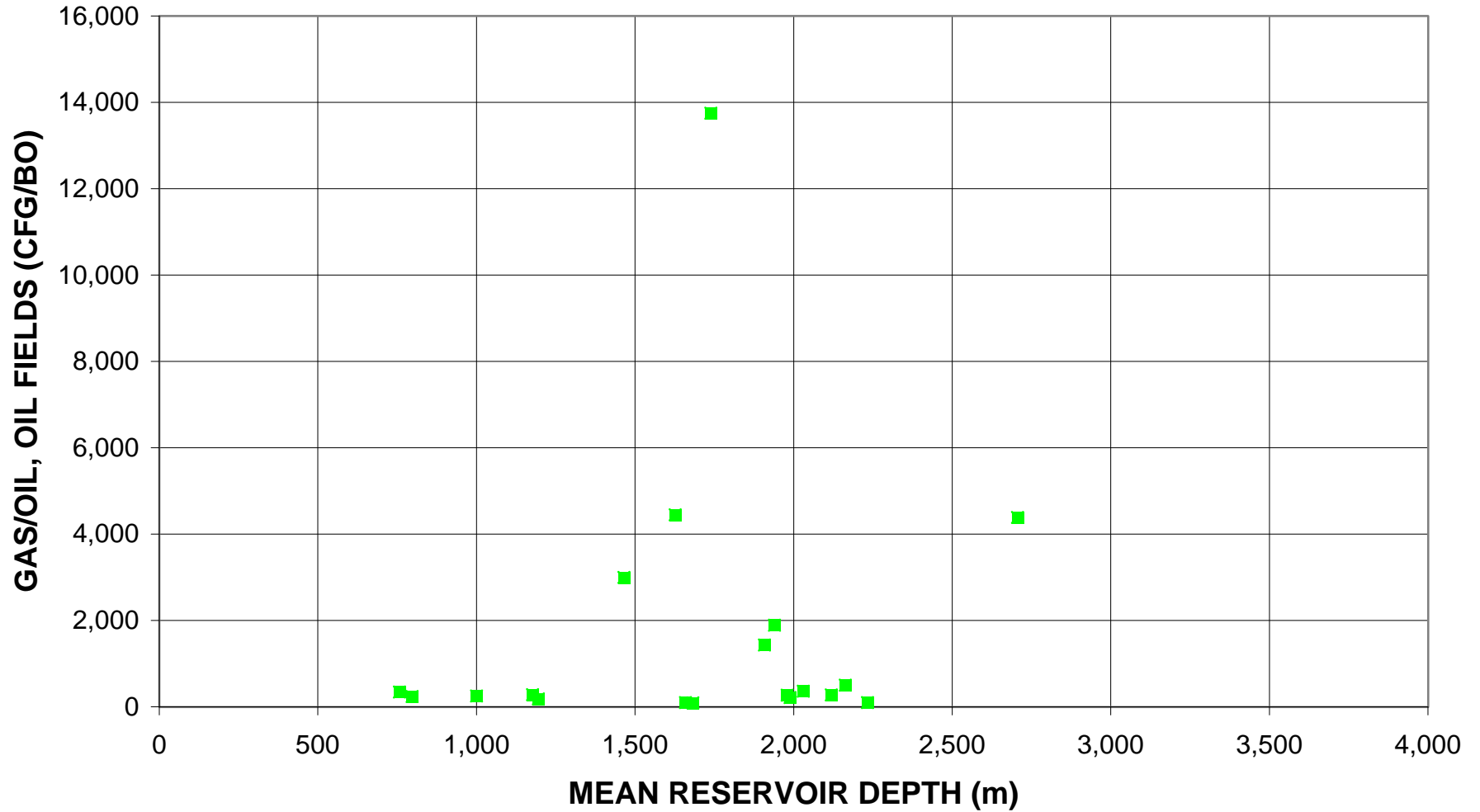
**Greater Indus Foreland and Foldbelt, Assessment Unit
80420101**



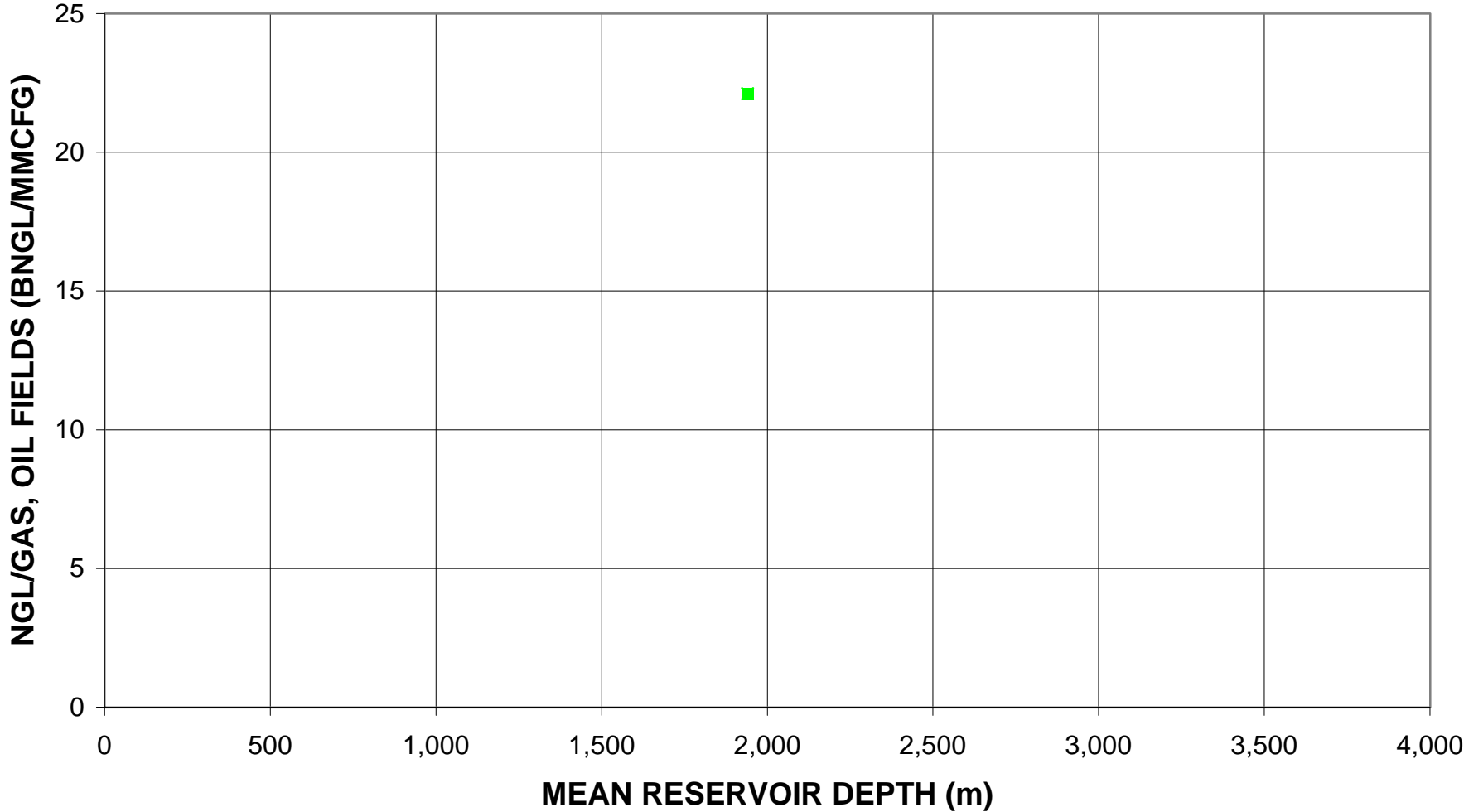
Greater Indus Foreland and Foldbelt, Assessment Unit 80420101



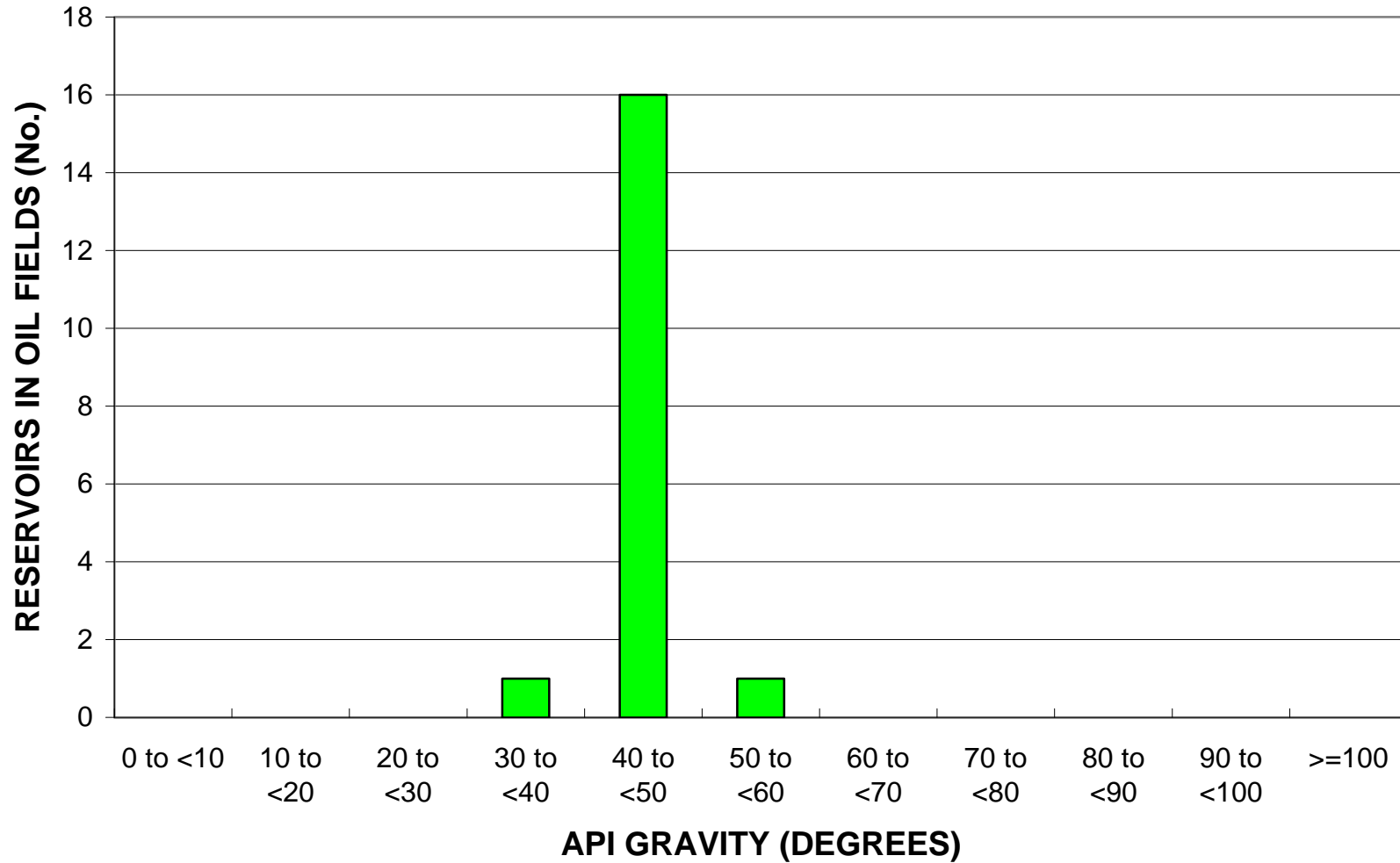
**Greater Indus Foreland and Foldbelt, Assessment Unit
80420101**



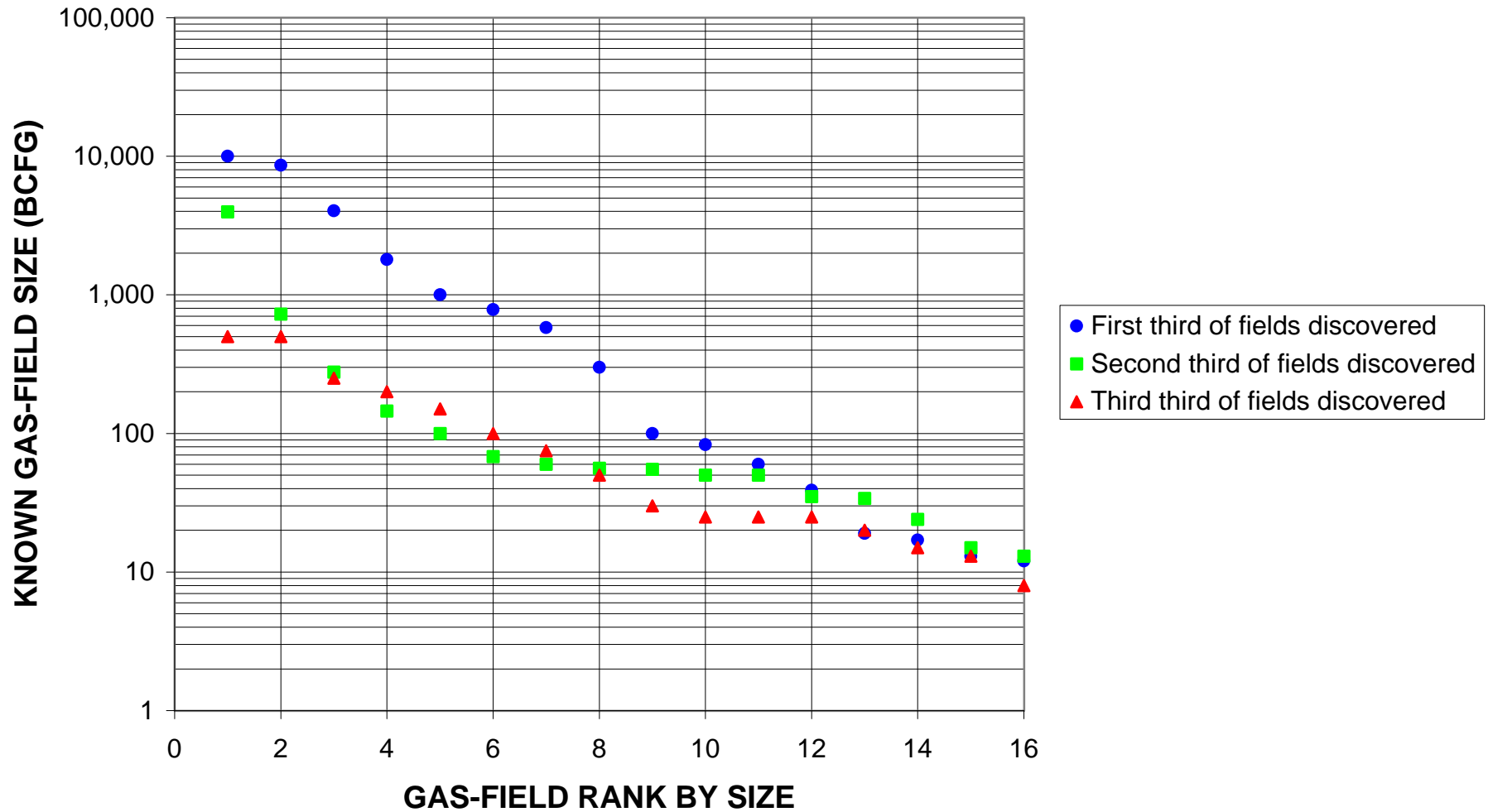
**Greater Indus Foreland and Foldbelt, Assessment Unit
80420101**



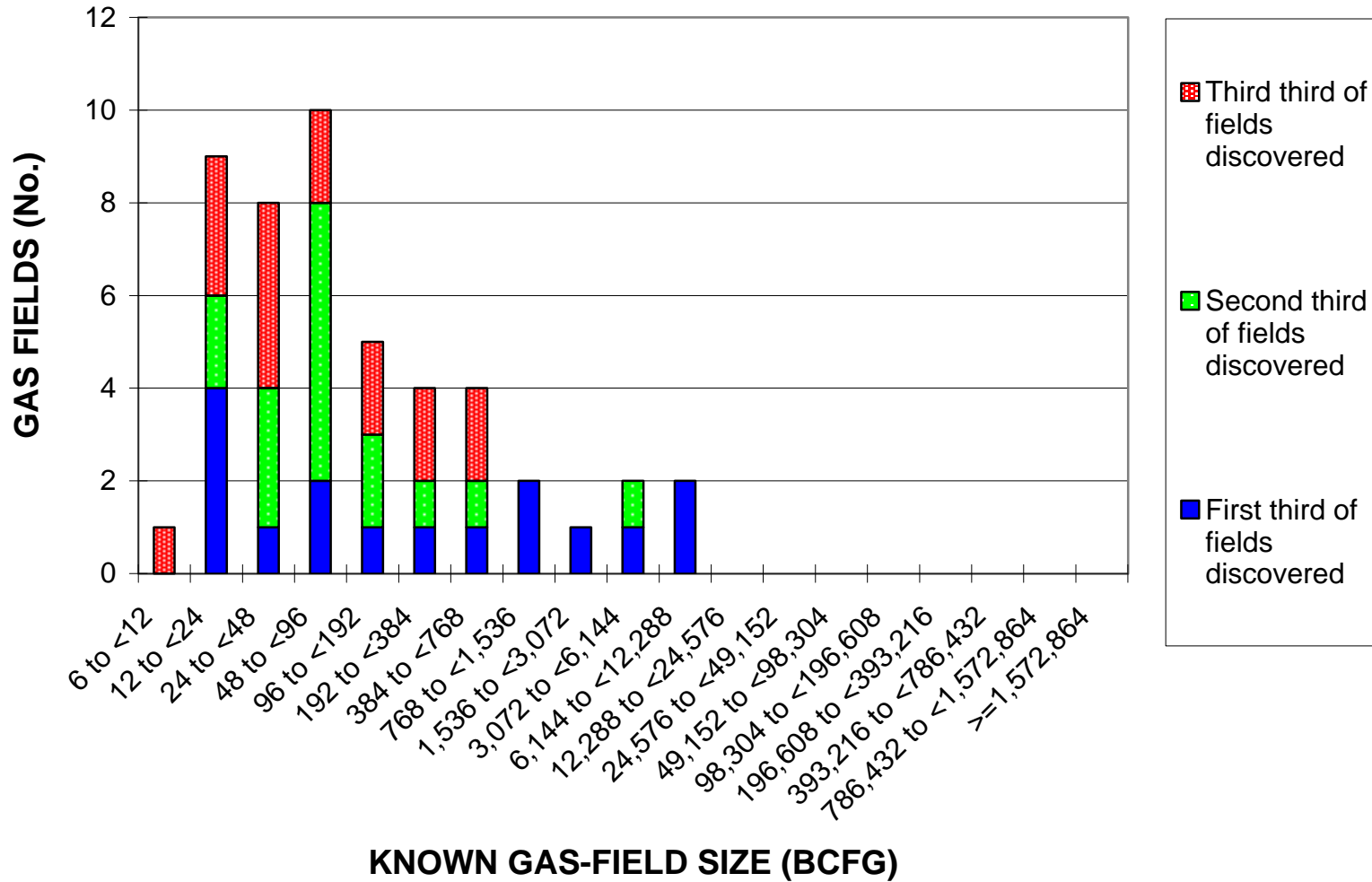
**Greater Indus Foreland and Foldbelt, Assessment Unit
80420101**



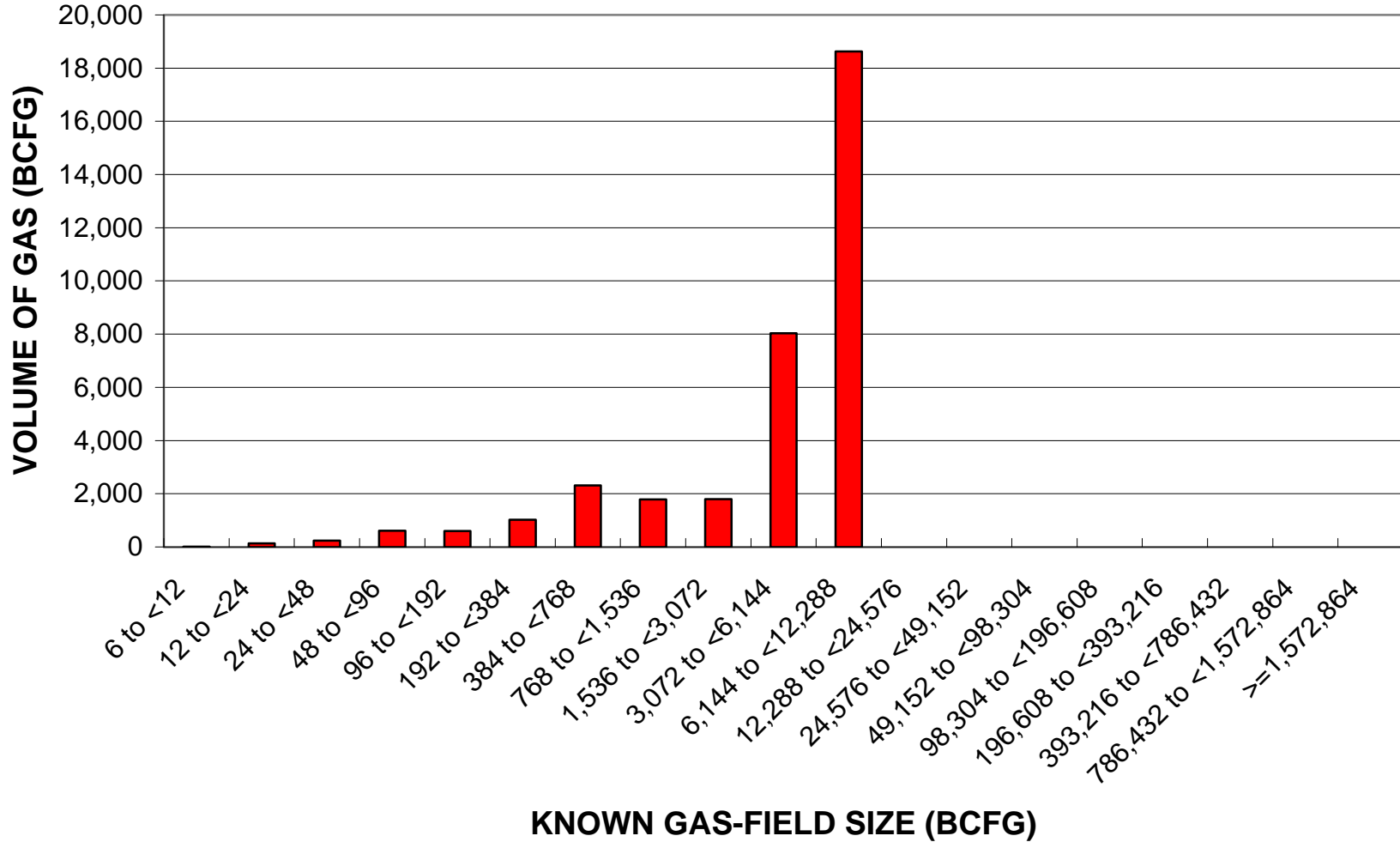
Greater Indus Foreland and Foldbelt, Assessment Unit 80420101



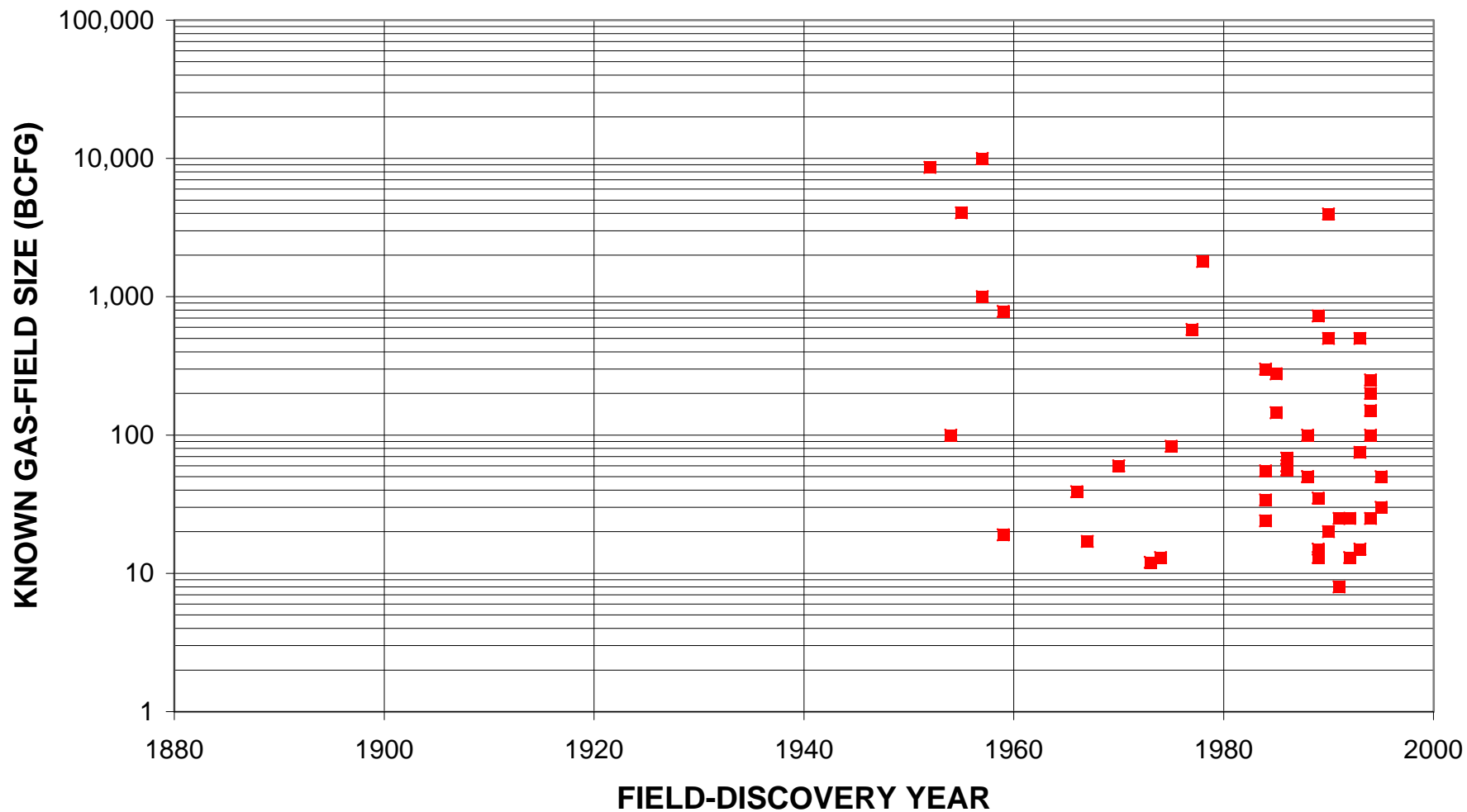
Greater Indus Foreland and Foldbelt, Assessment Unit 80420101



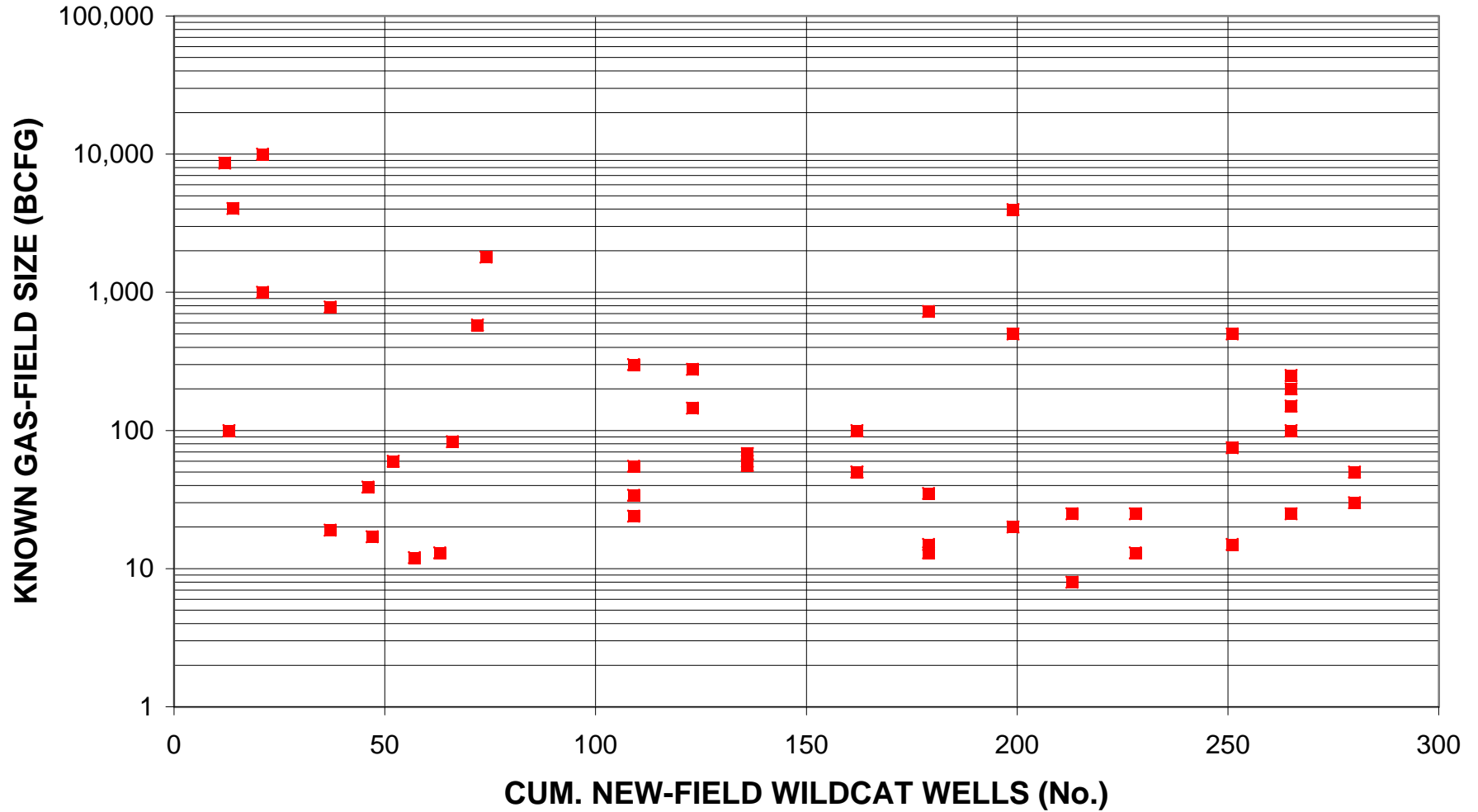
Greater Indus Foreland and Foldbelt, Assessment Unit 80420101



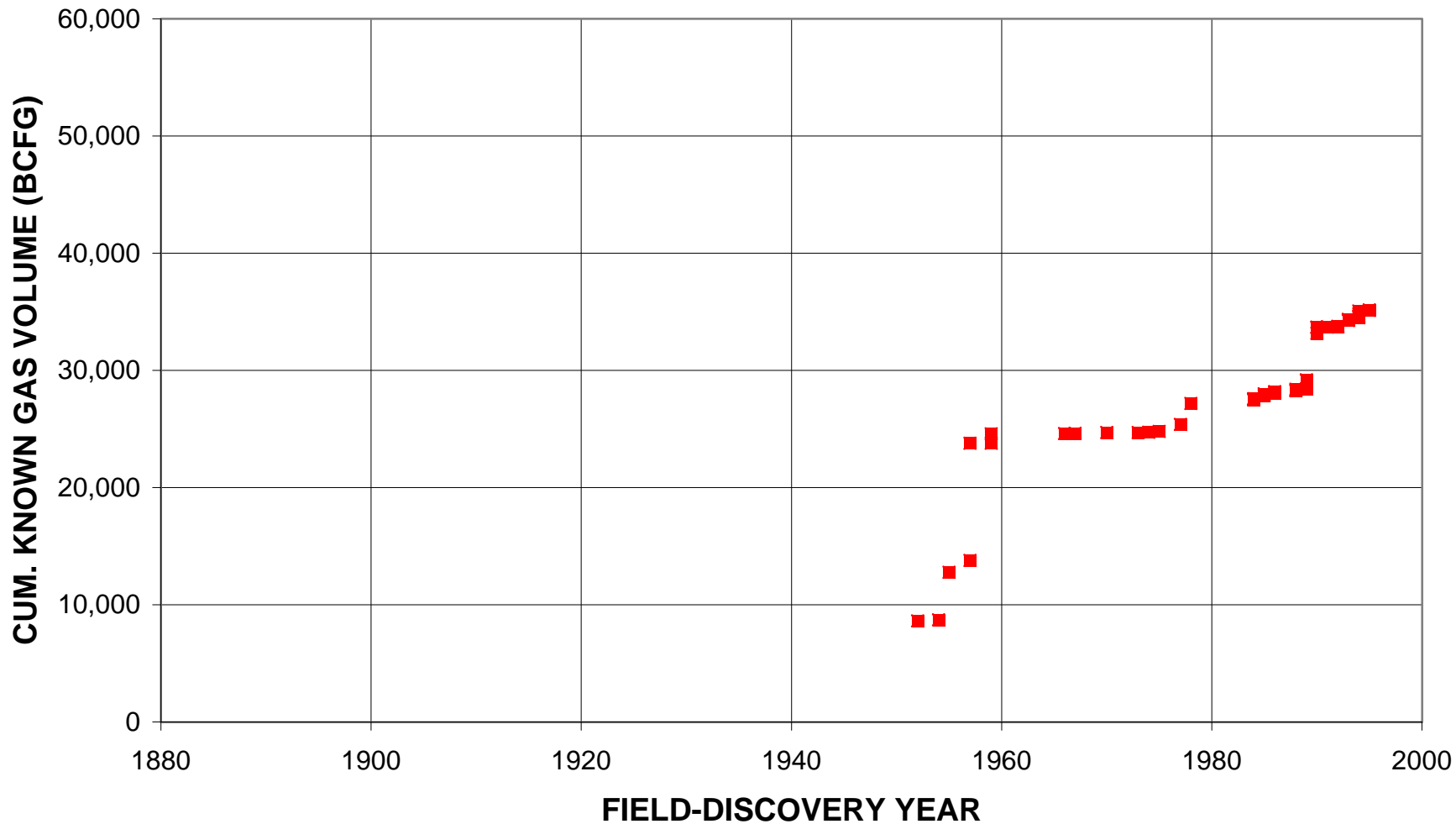
Greater Indus Foreland and Foldbelt, Assessment Unit 80420101



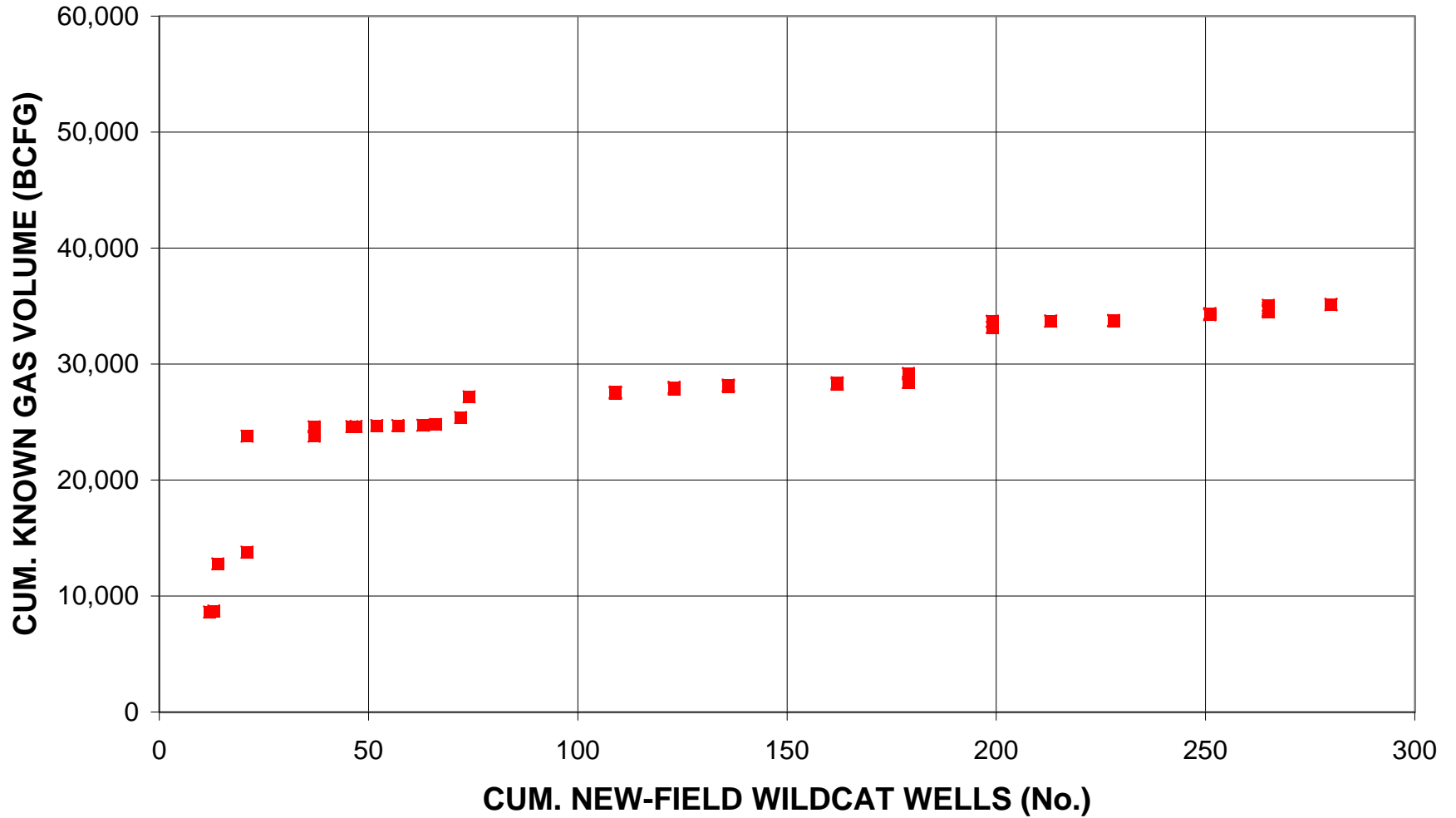
Greater Indus Foreland and Foldbelt, Assessment Unit 80420101



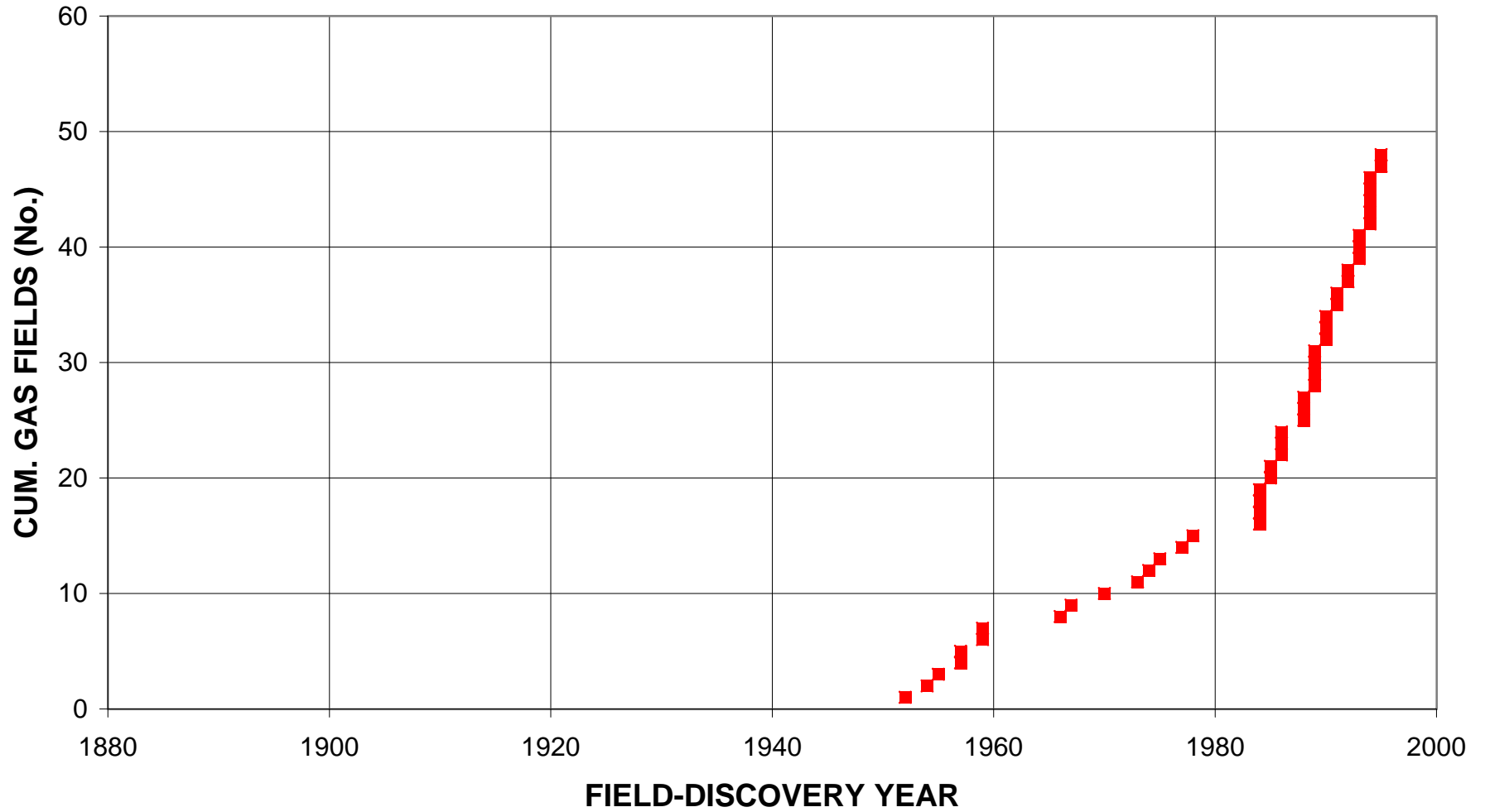
Greater Indus Foreland and Foldbelt, Assessment Unit 80420101



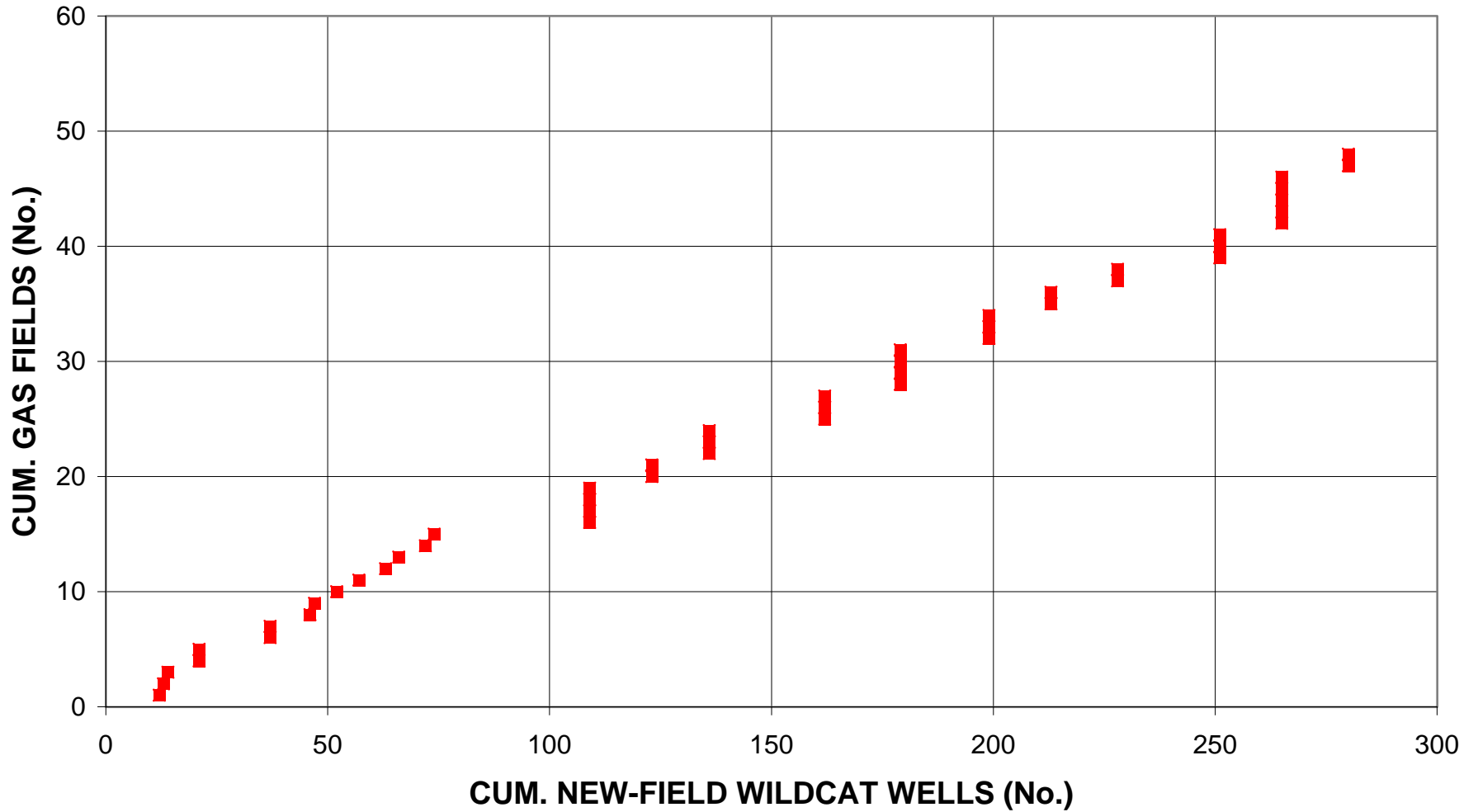
**Greater Indus Foreland and Foldbelt, Assessment Unit
80420101**



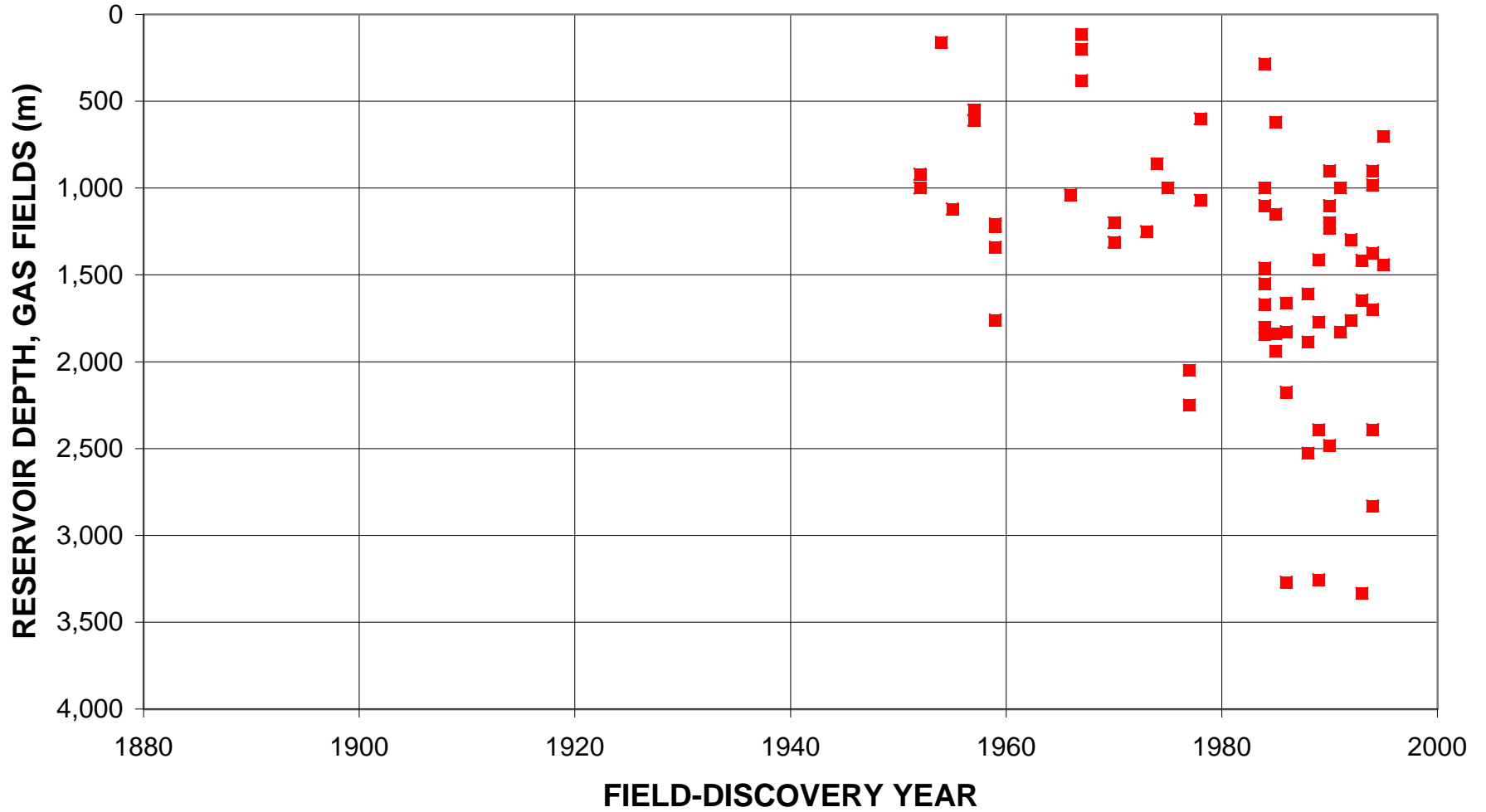
**Greater Indus Foreland and Foldbelt, Assessment Unit
80420101**



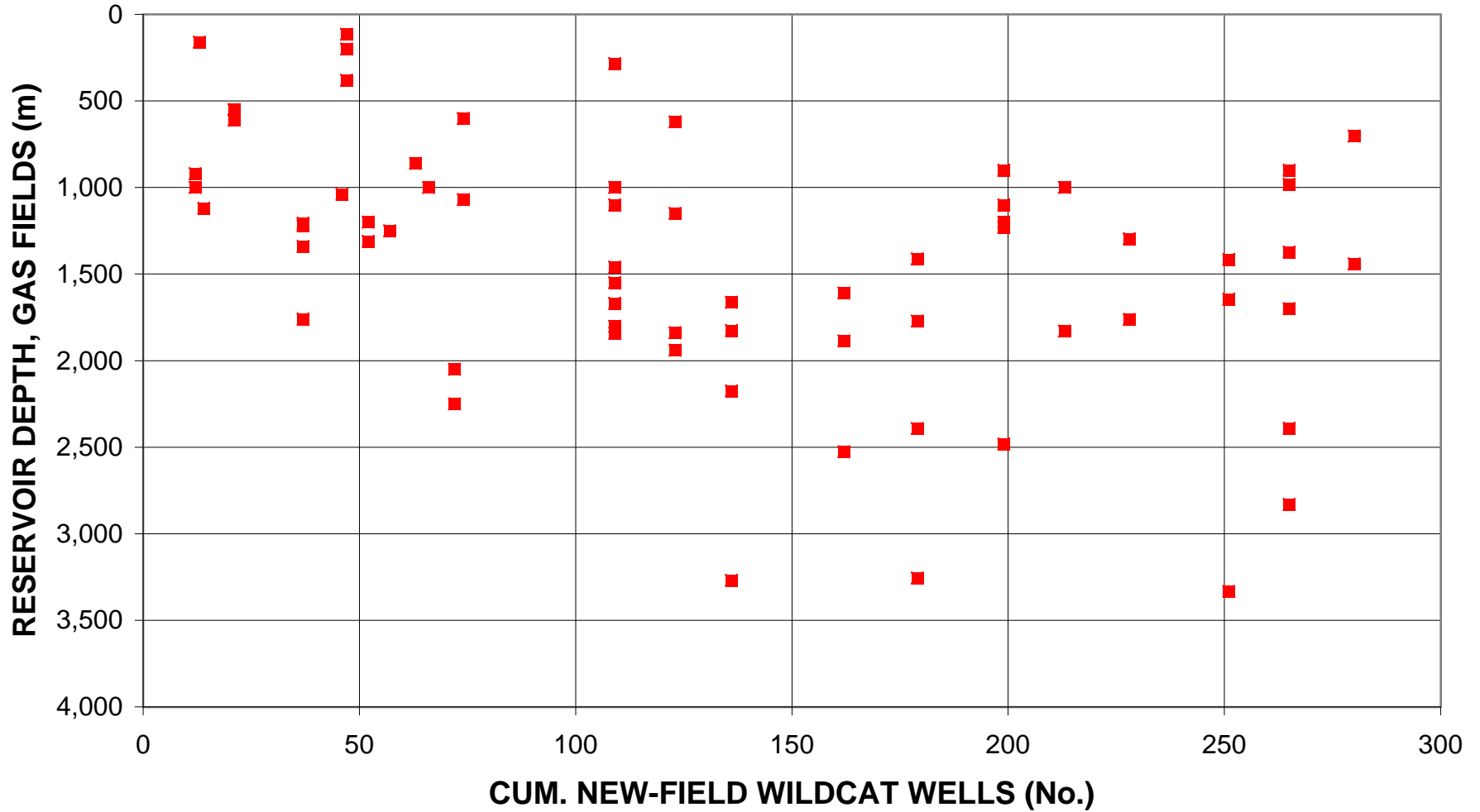
**Greater Indus Foreland and Foldbelt, Assessment Unit
80420101**



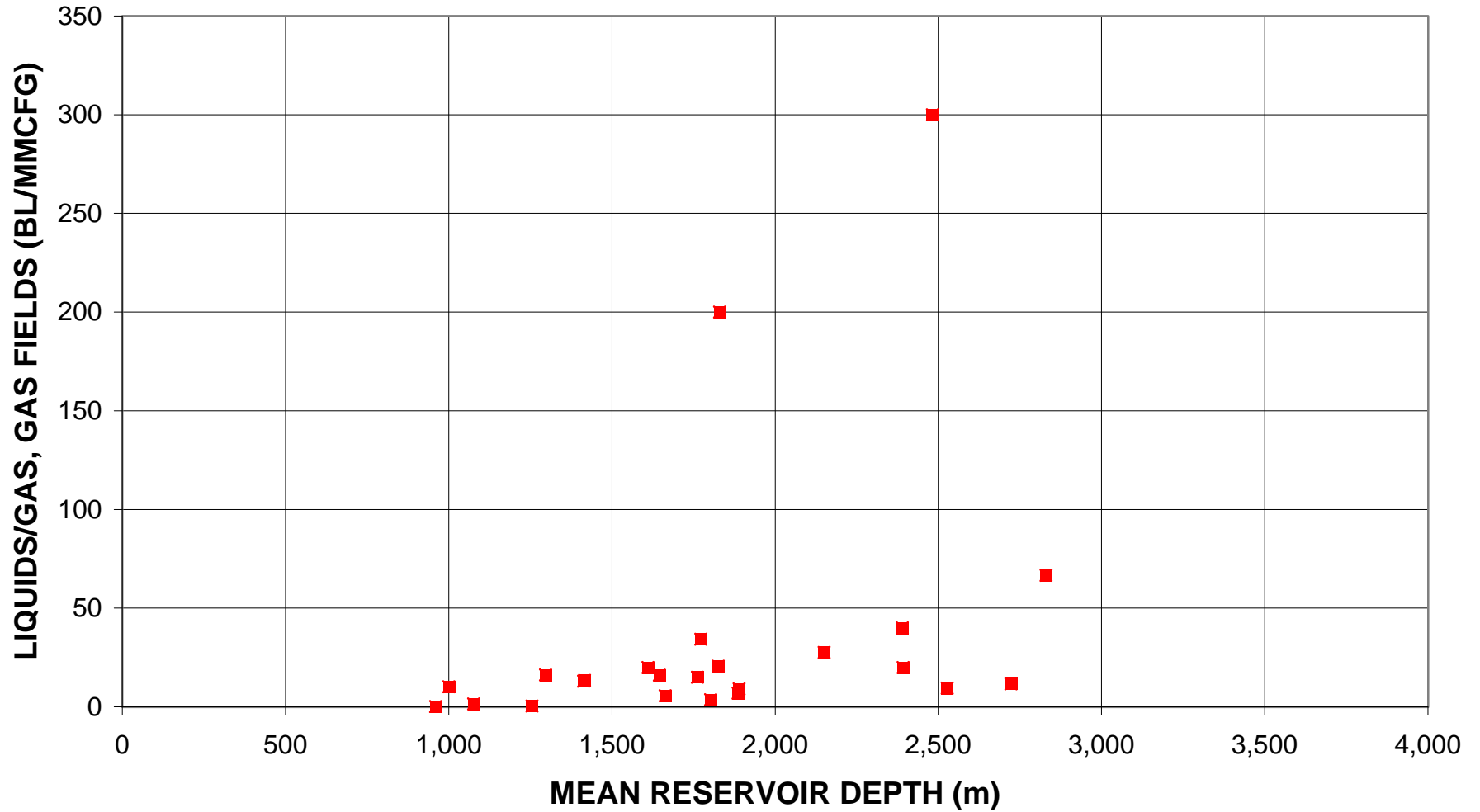
Greater Indus Foreland and Foldbelt, Assessment Unit 80420101



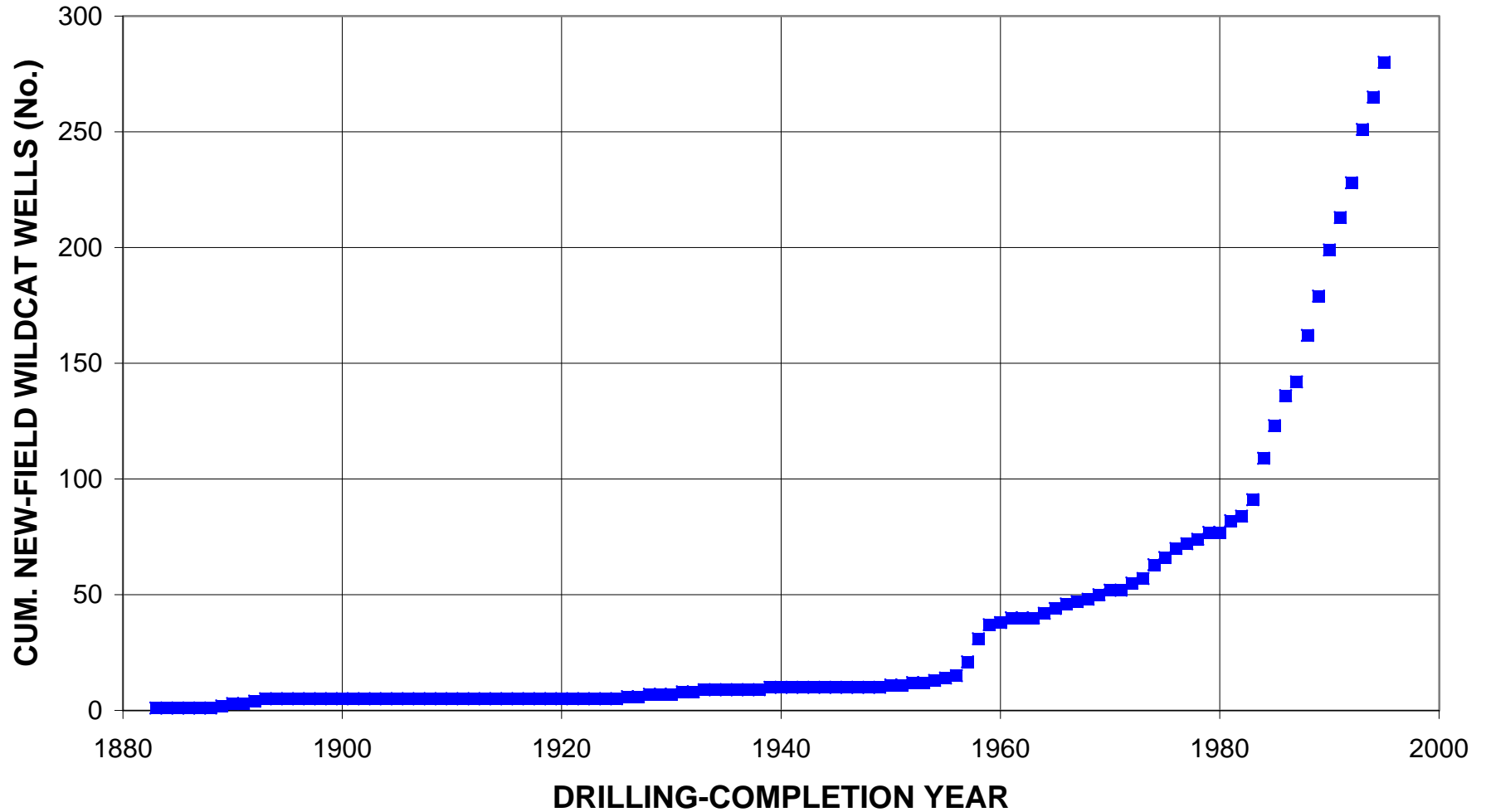
Greater Indus Foreland and Foldbelt, Assessment Unit 80420101



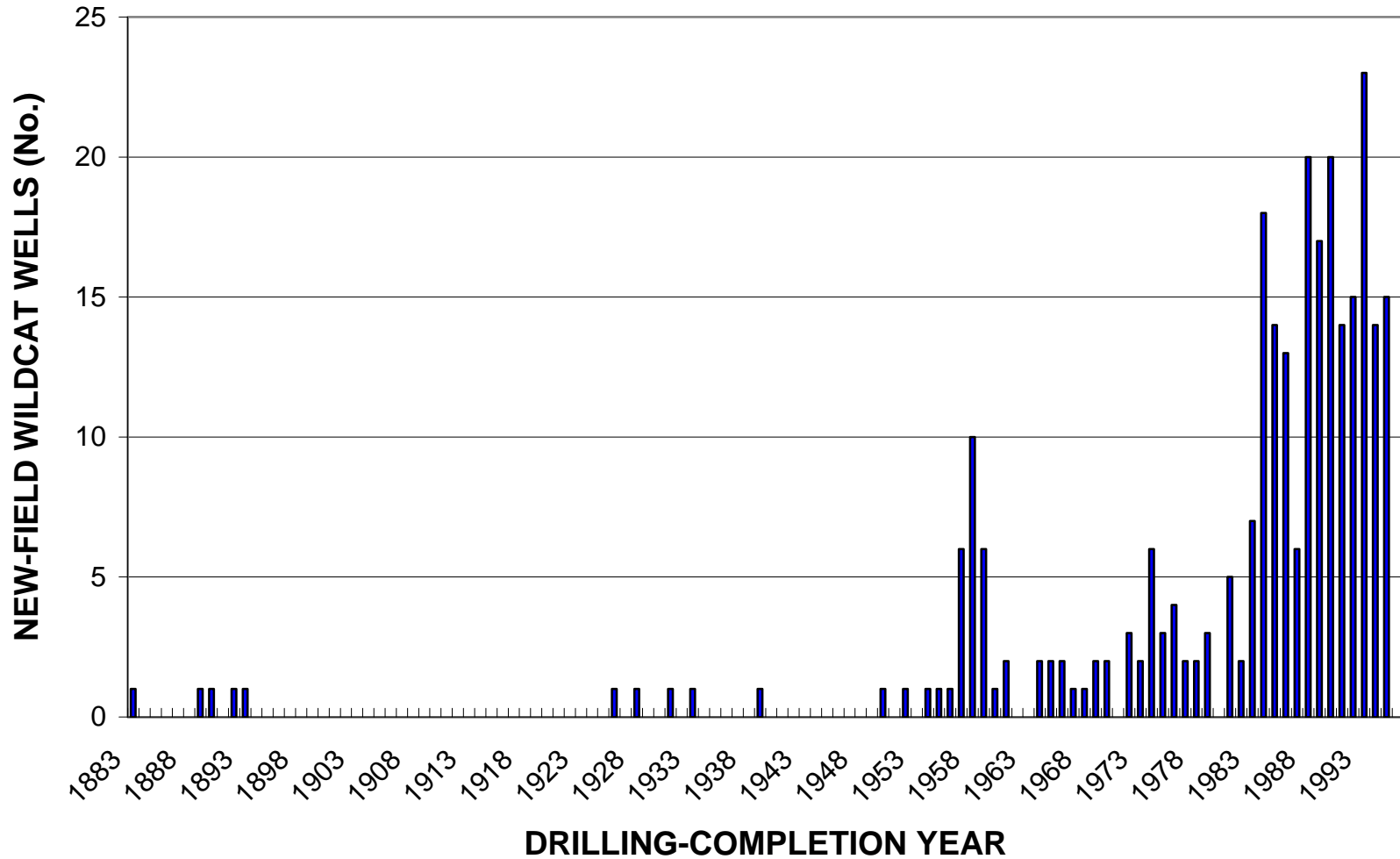
**Greater Indus Foreland and Foldbelt, Assessment Unit
80420101**



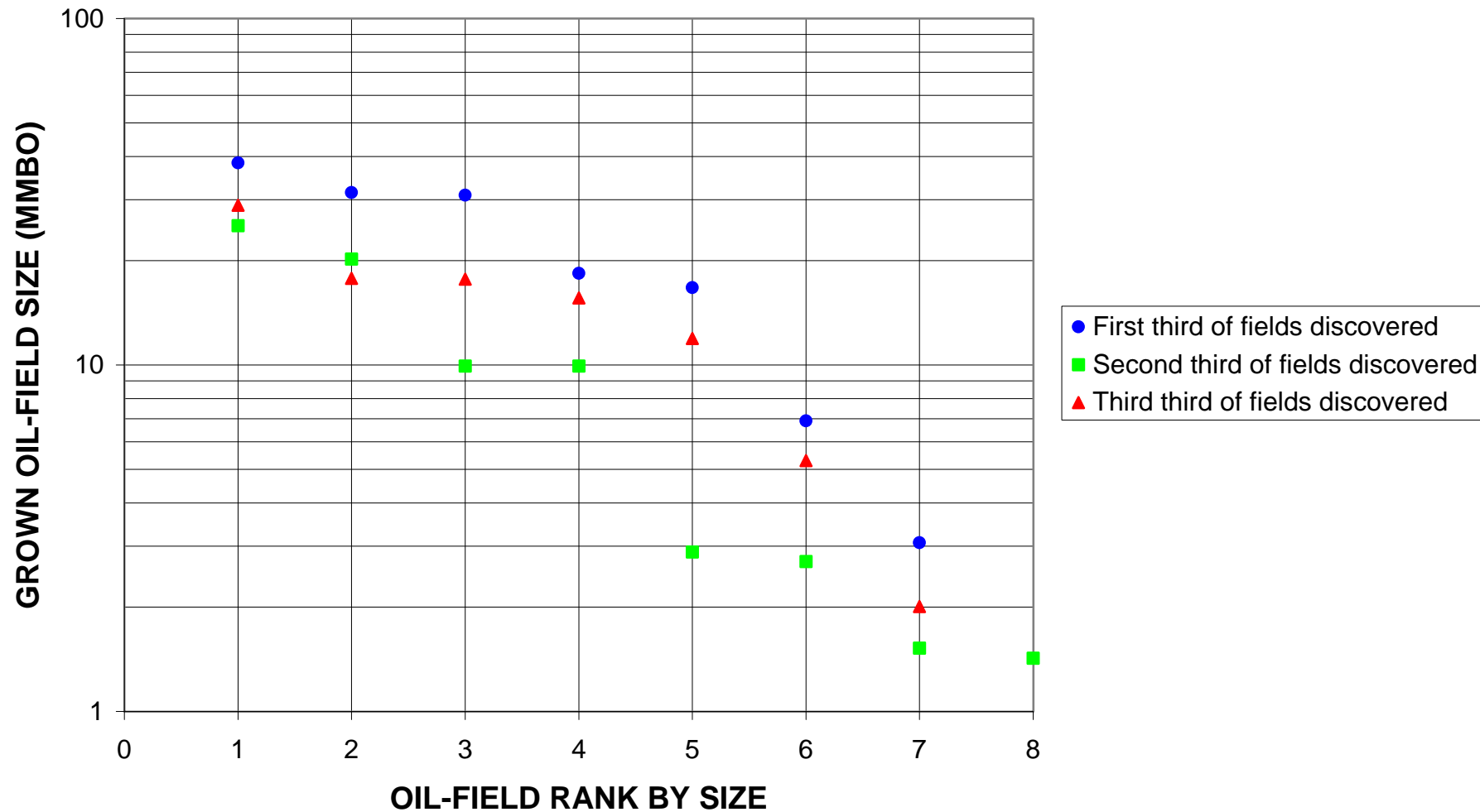
**Greater Indus Foreland and Foldbelt, Assessment Unit
80420101**



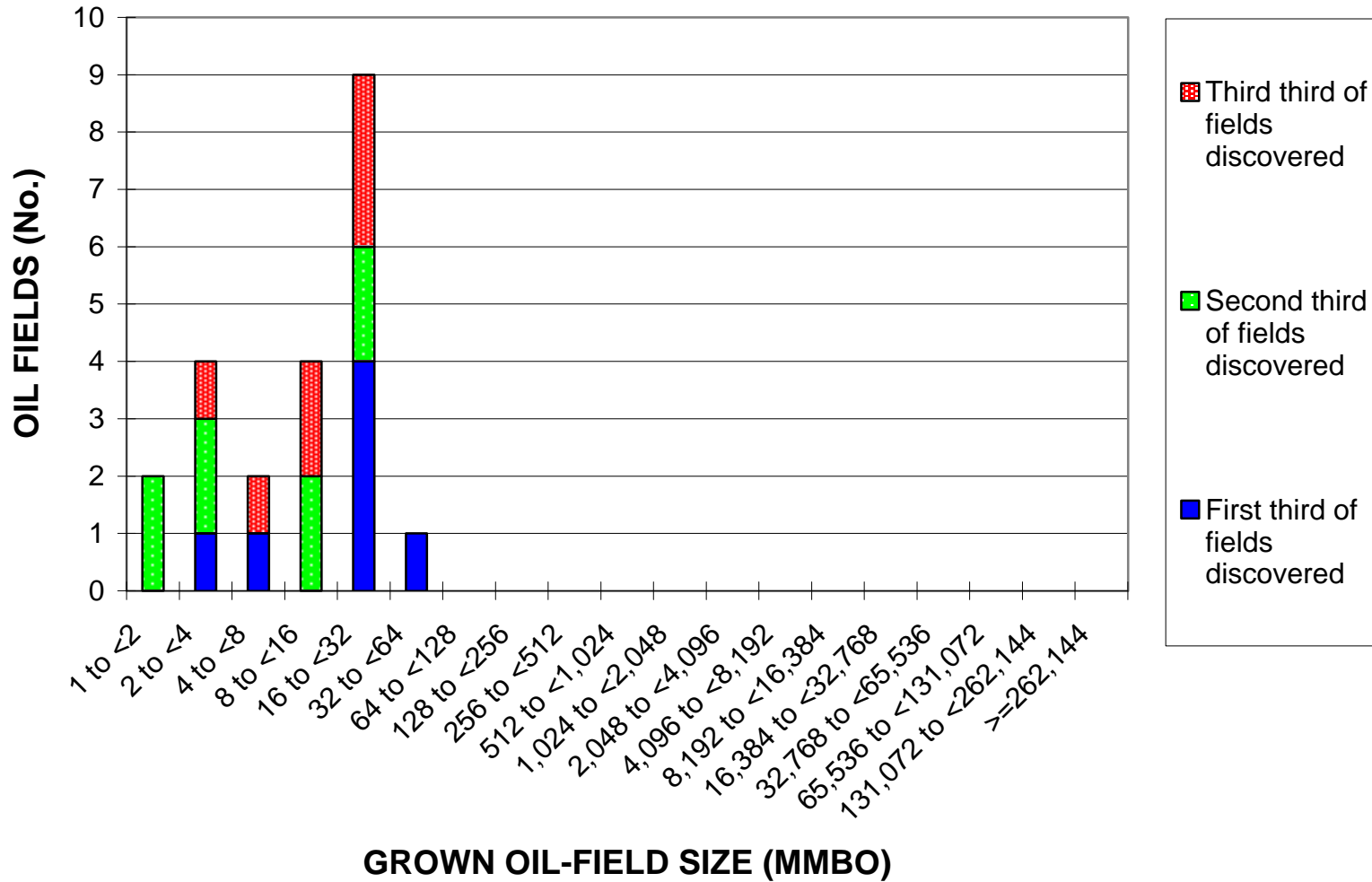
Greater Indus Foreland and Foldbelt, Assessment Unit 80420101



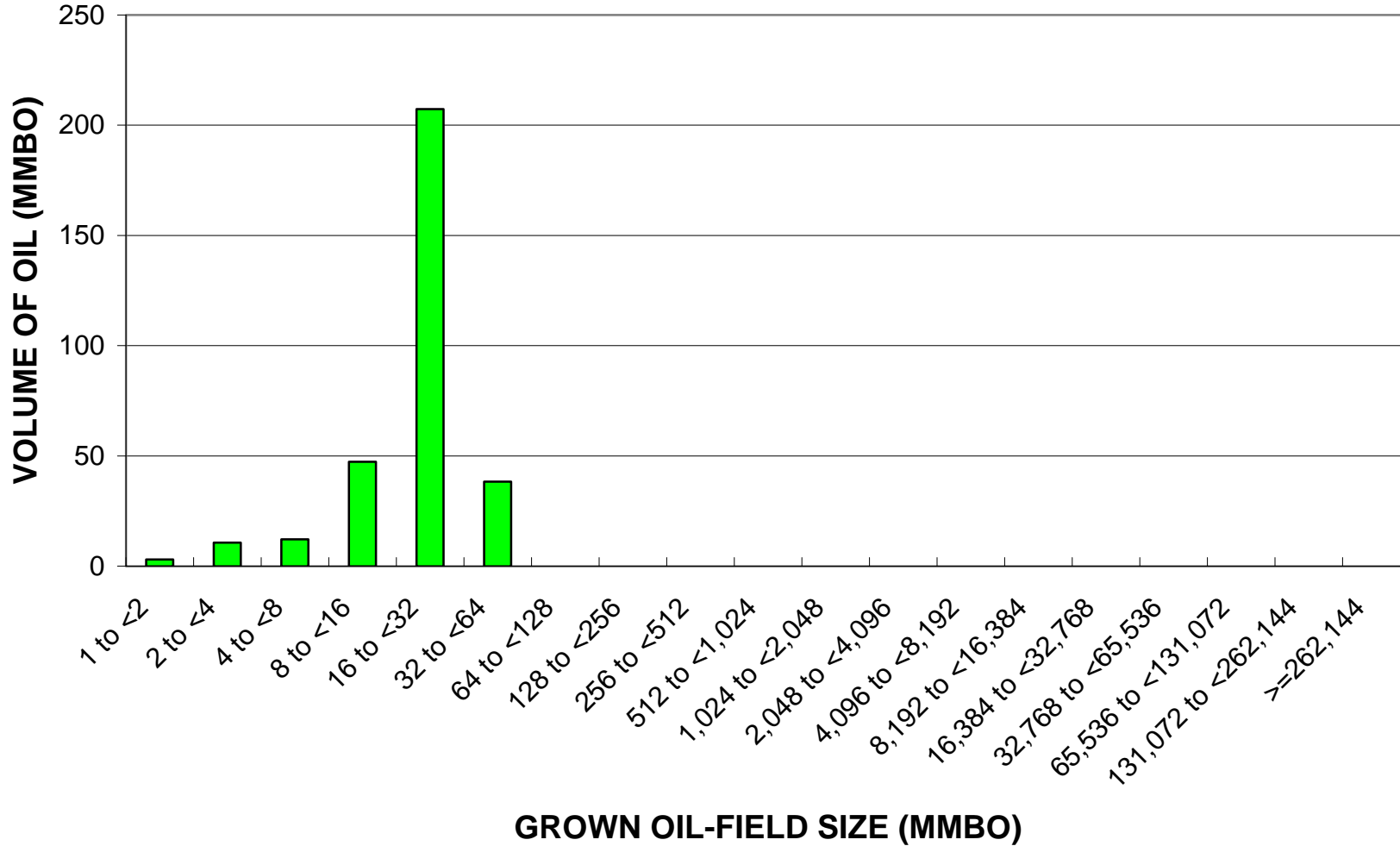
Greater Indus Foreland and Foldbelt, Assessment Unit 80420101



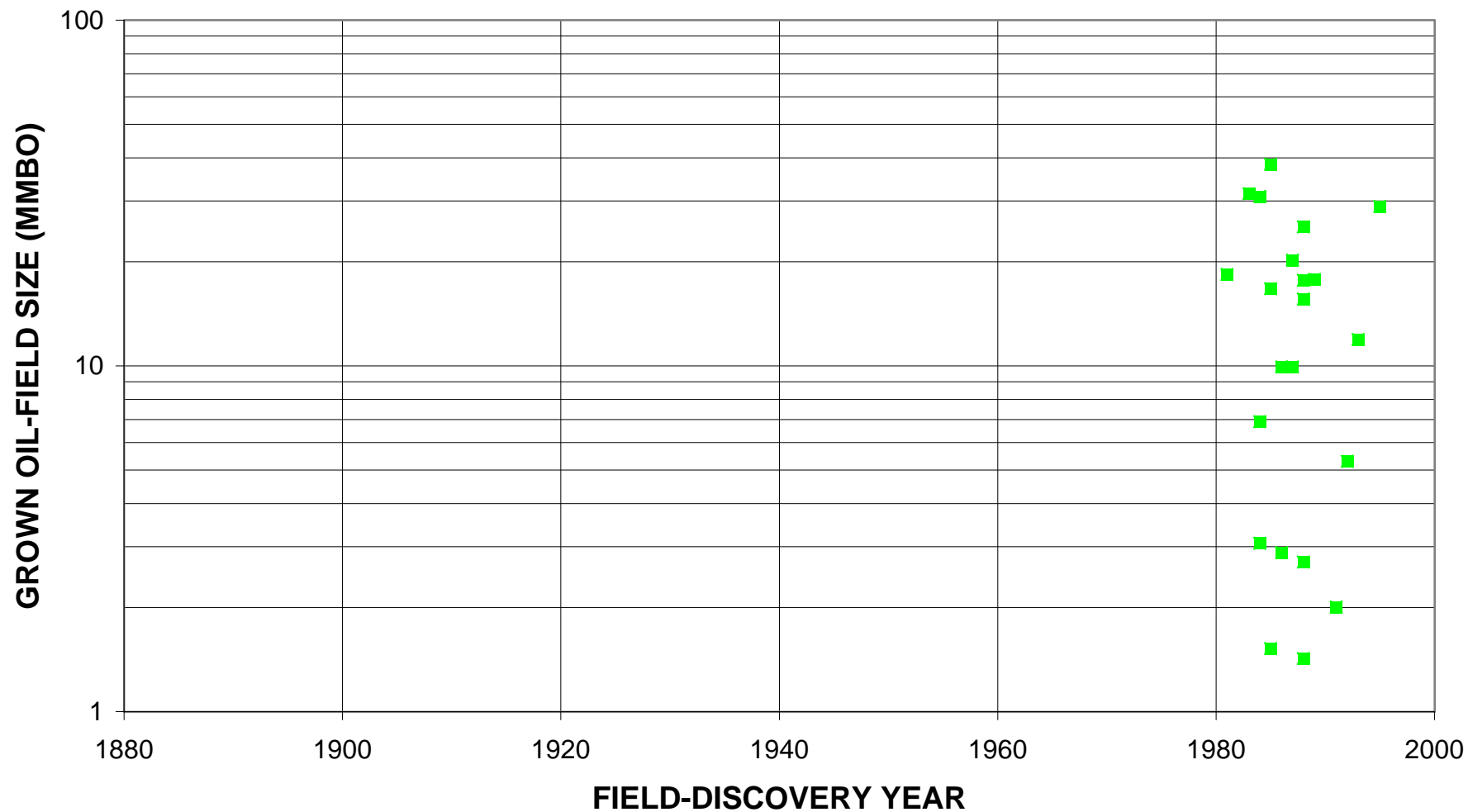
Greater Indus Foreland and Foldbelt, Assessment Unit 80420101



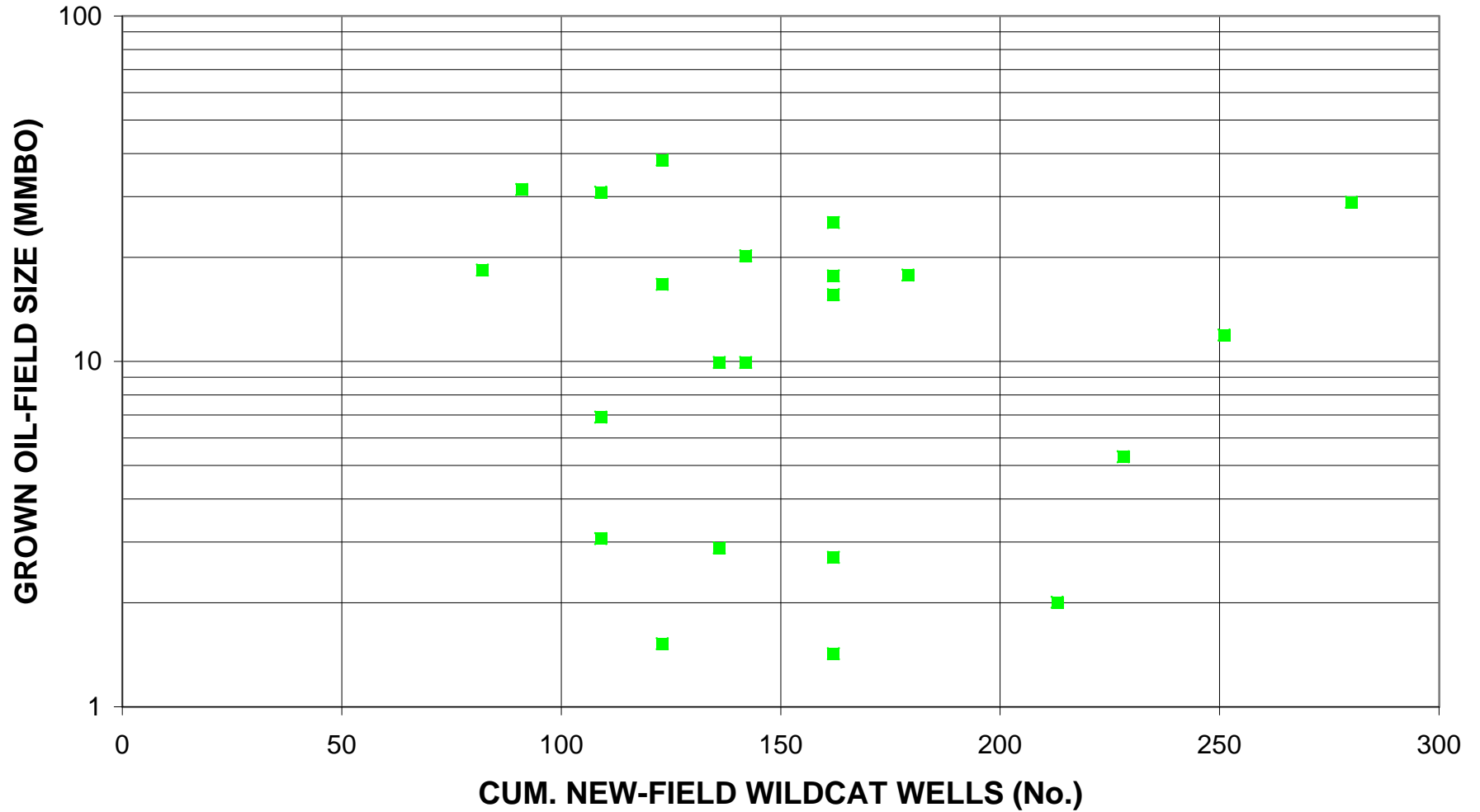
Greater Indus Foreland and Foldbelt, Assessment Unit 80420101



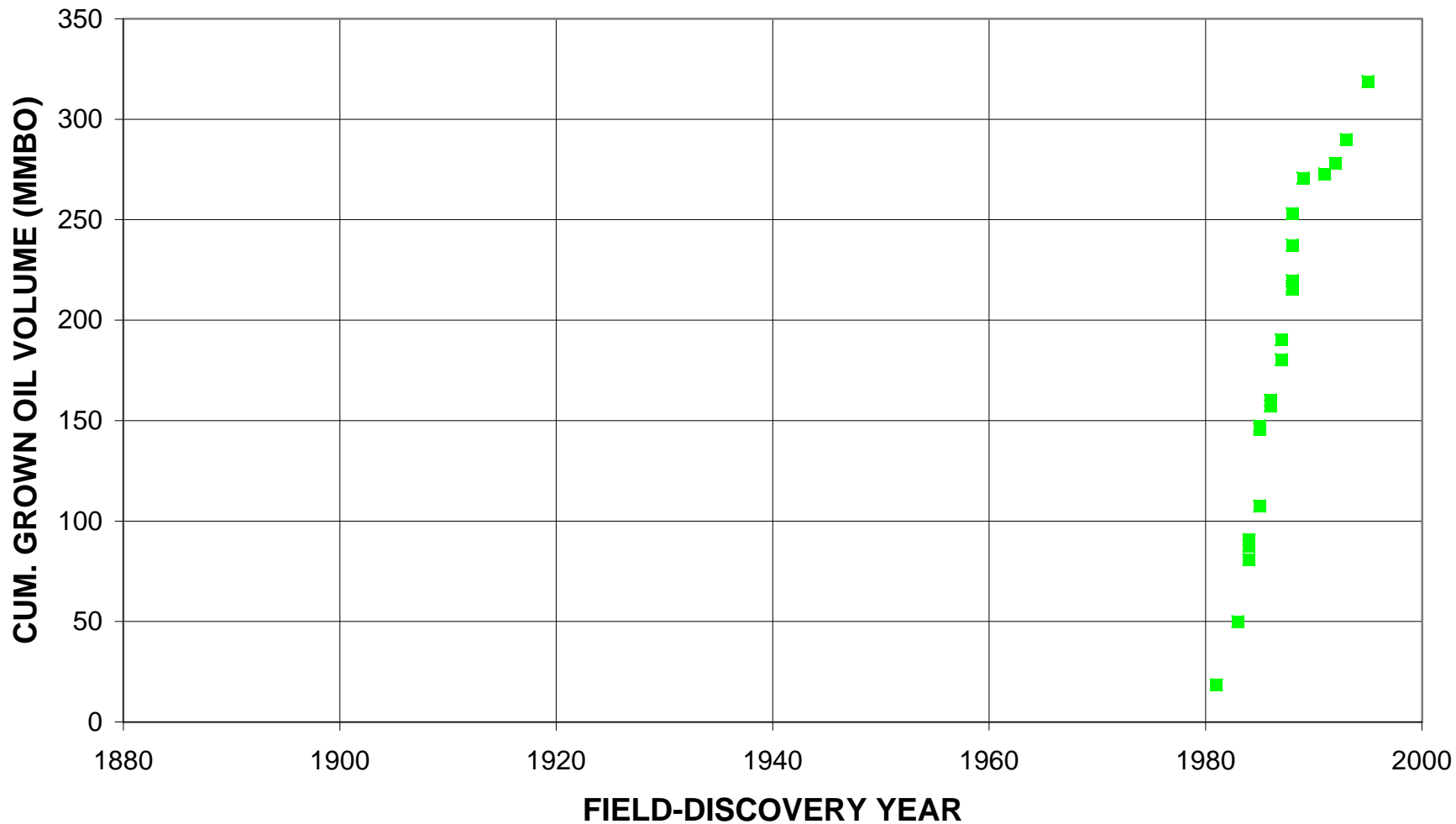
**Greater Indus Foreland and Foldbelt, Assessment Unit
80420101**



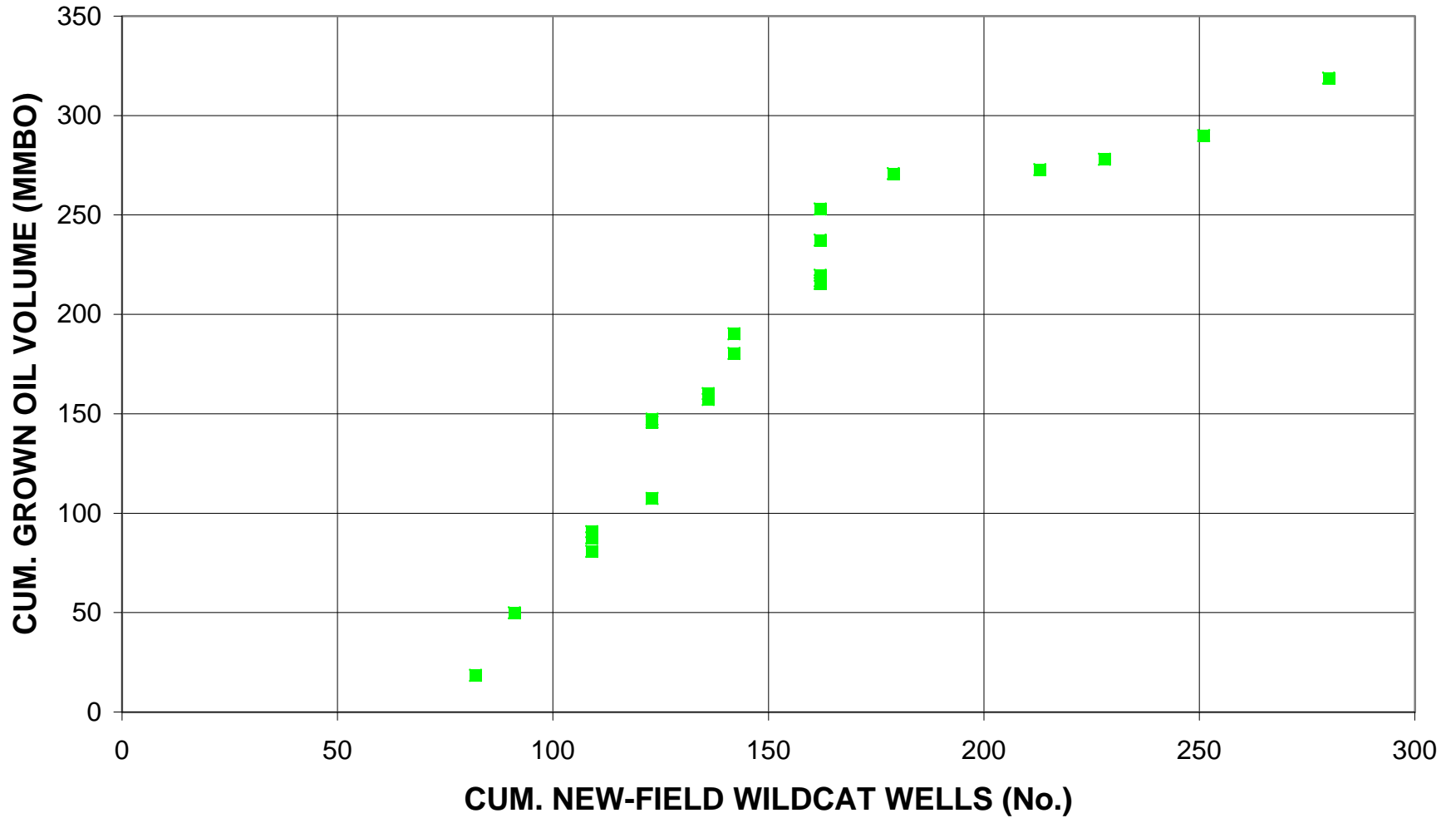
**Greater Indus Foreland and Foldbelt, Assessment Unit
80420101**



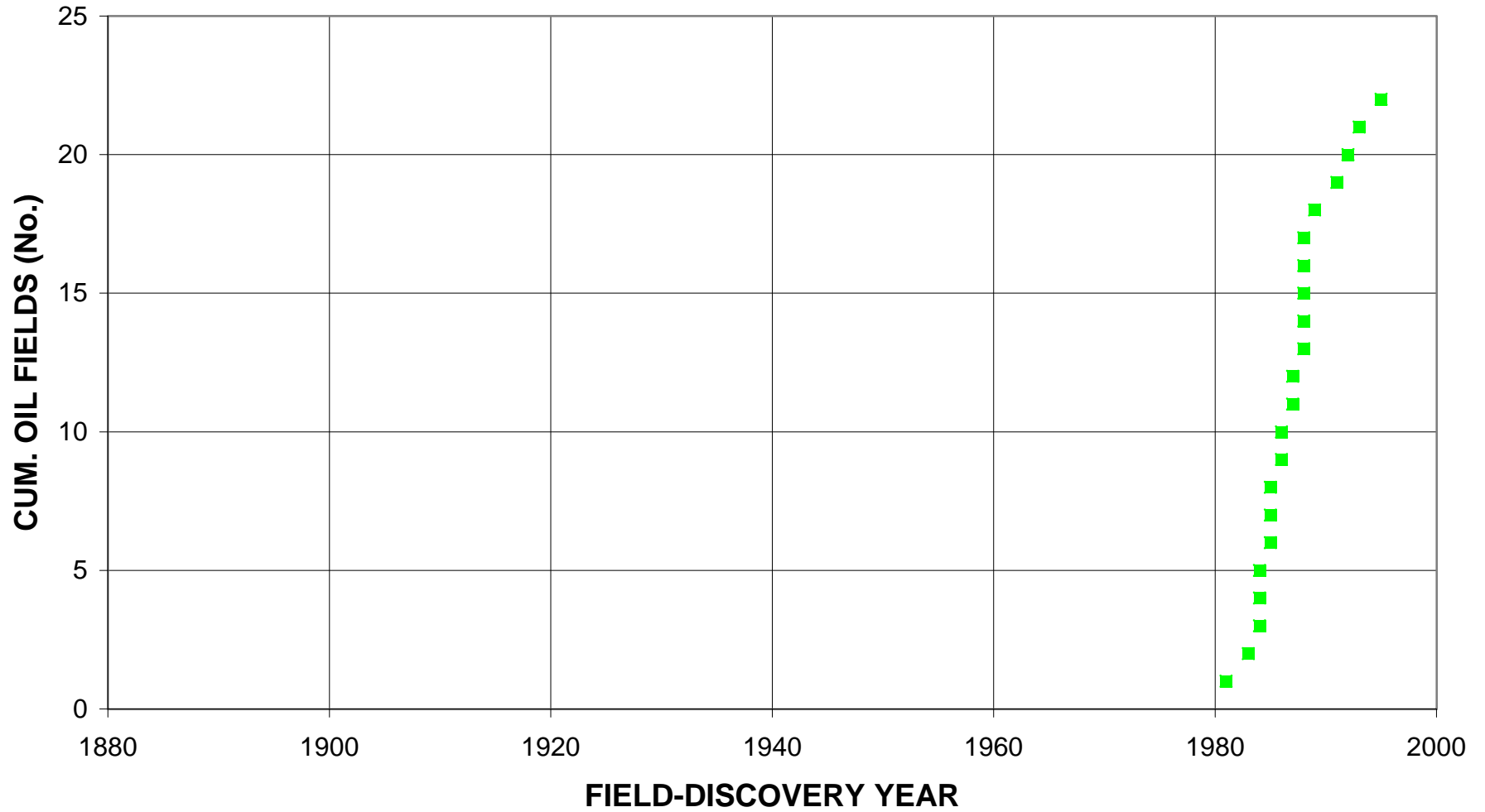
Greater Indus Foreland and Foldbelt, Assessment Unit 80420101



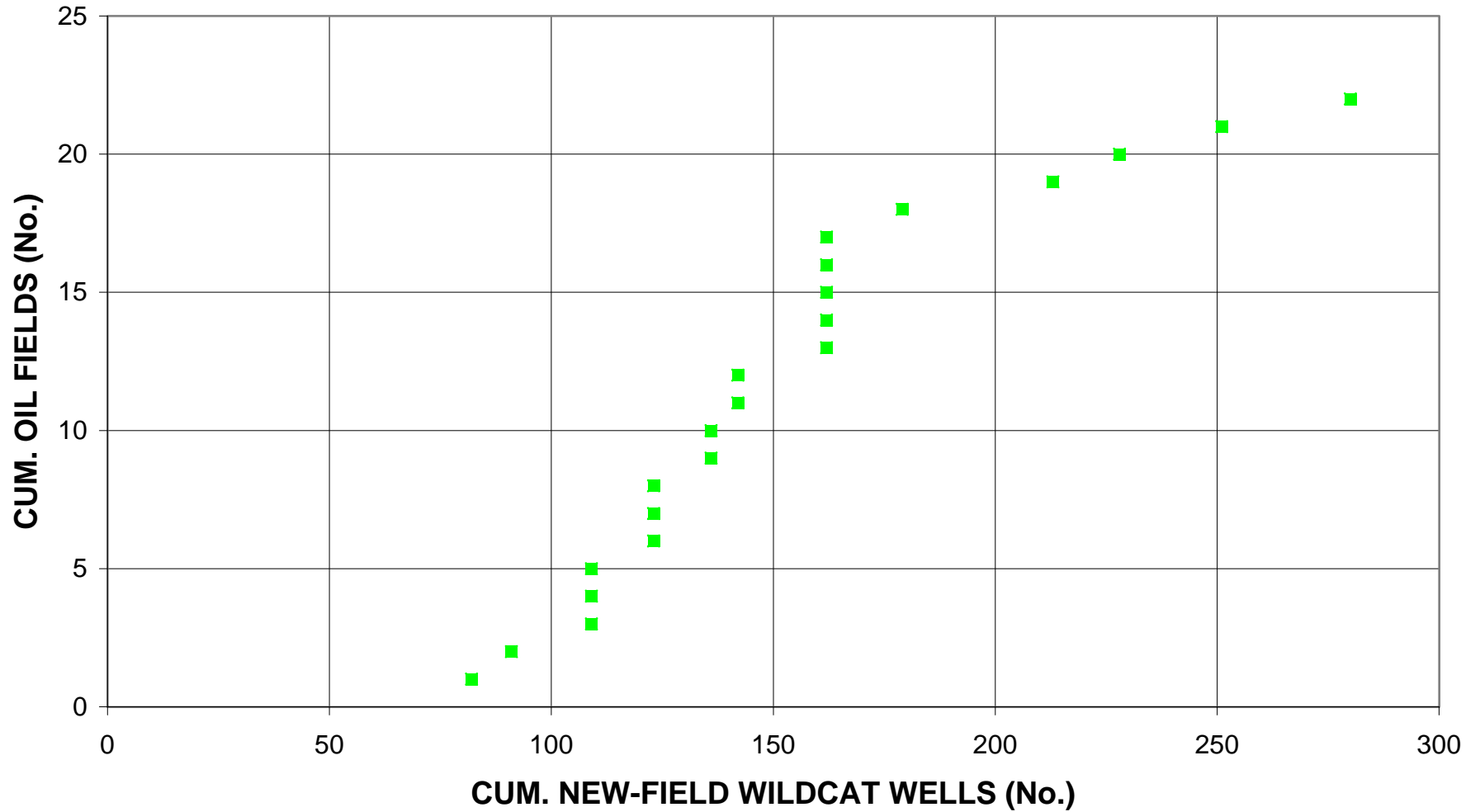
**Greater Indus Foreland and Foldbelt, Assessment Unit
80420101**



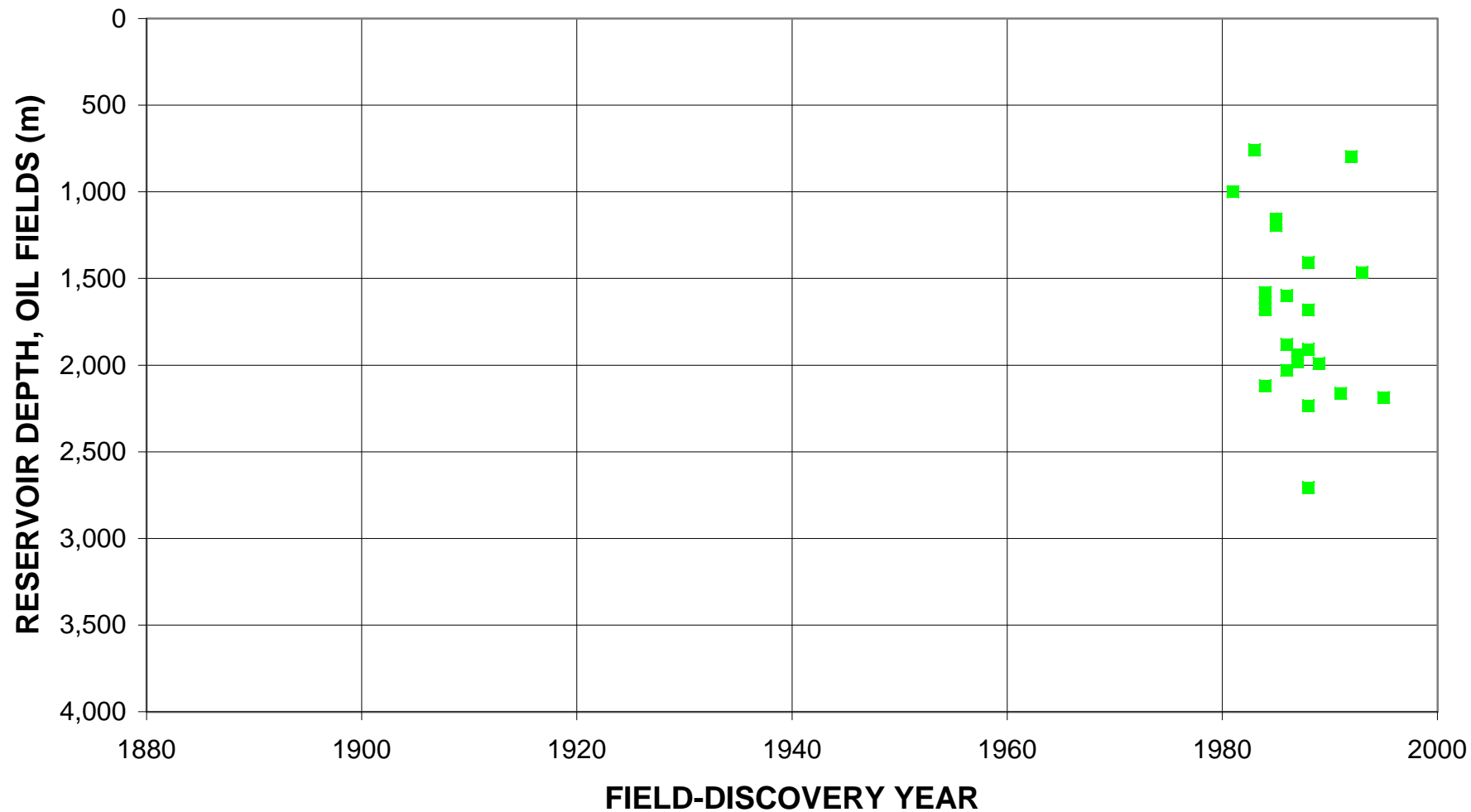
**Greater Indus Foreland and Foldbelt, Assessment Unit
80420101**



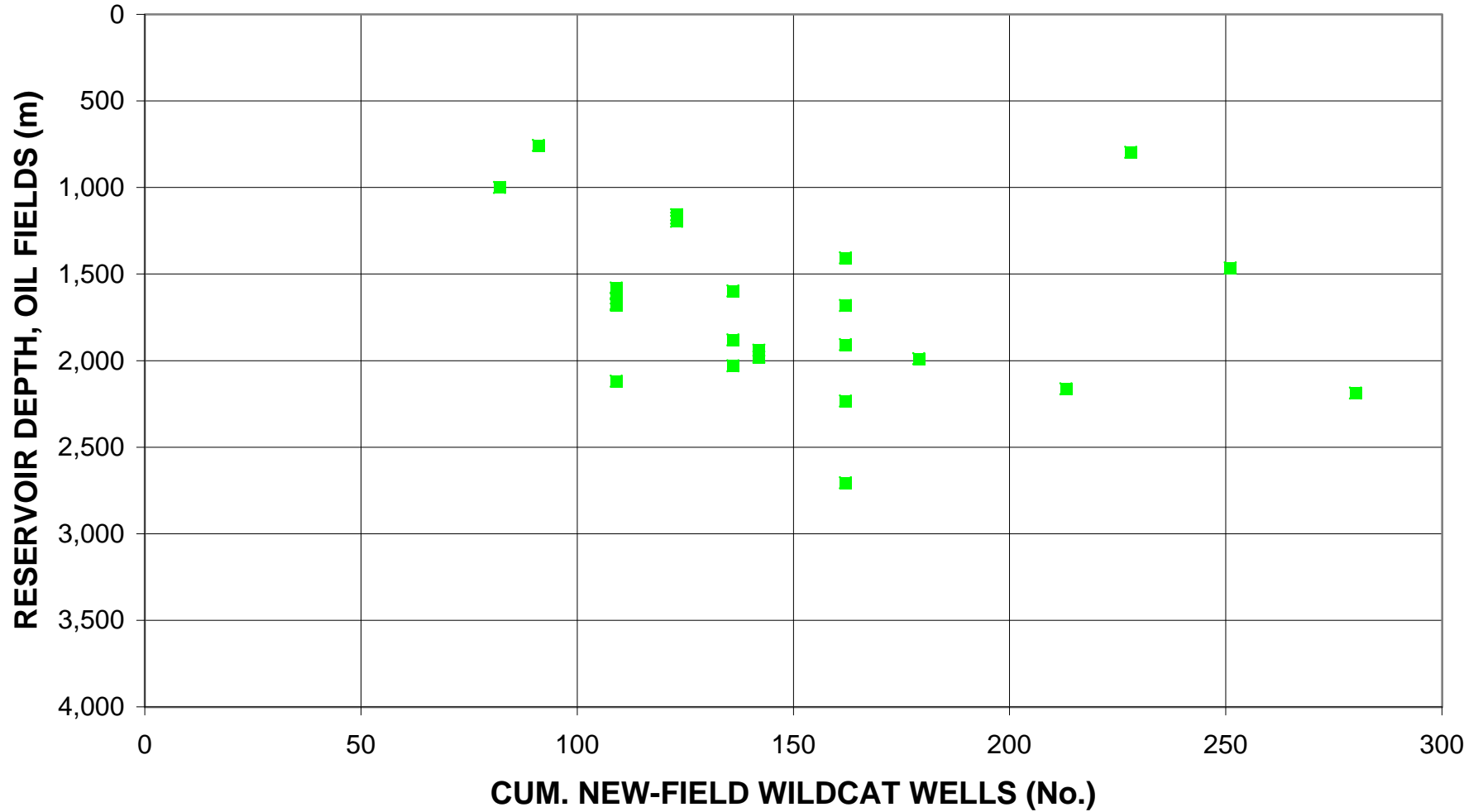
**Greater Indus Foreland and Foldbelt, Assessment Unit
80420101**



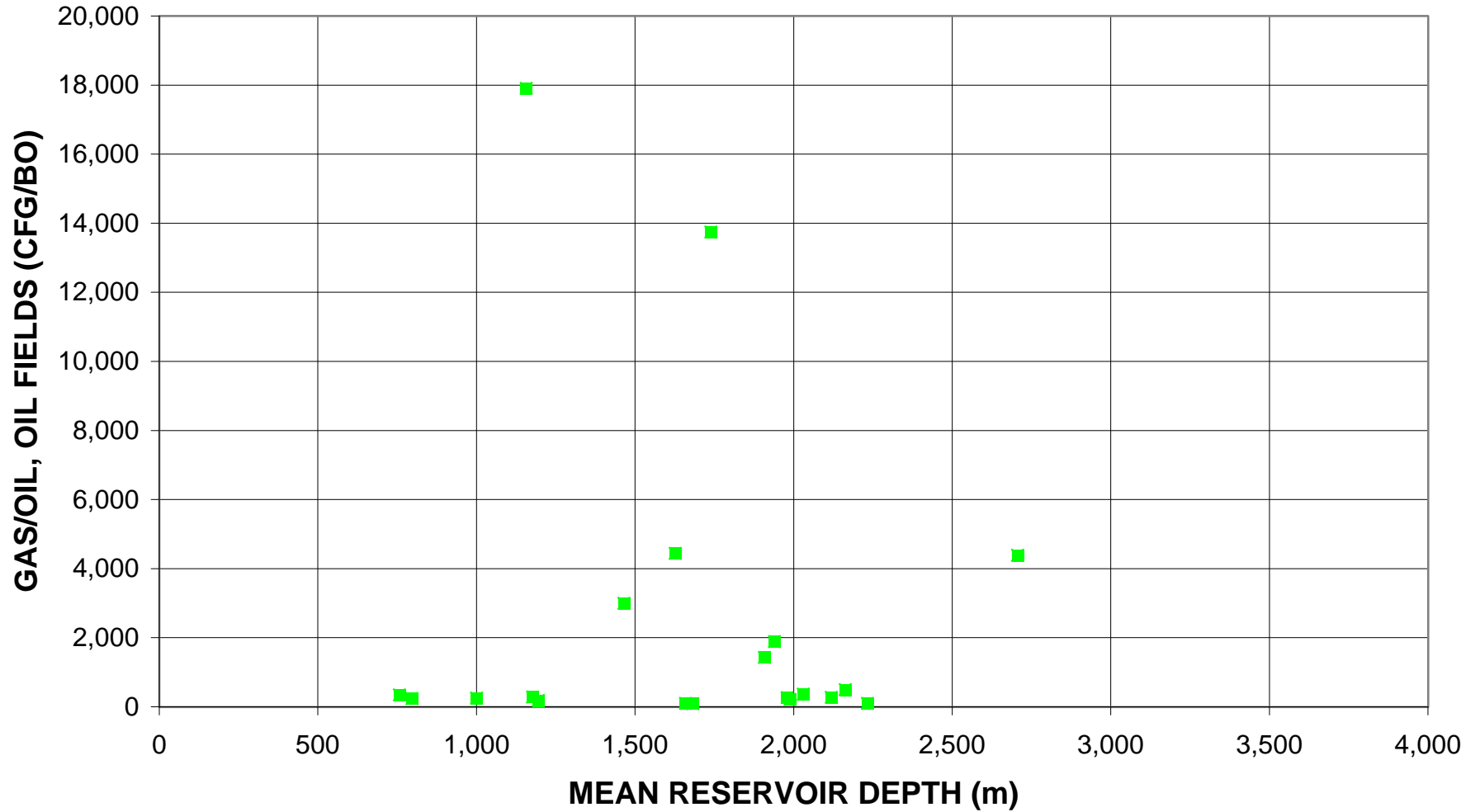
Greater Indus Foreland and Foldbelt, Assessment Unit 80420101



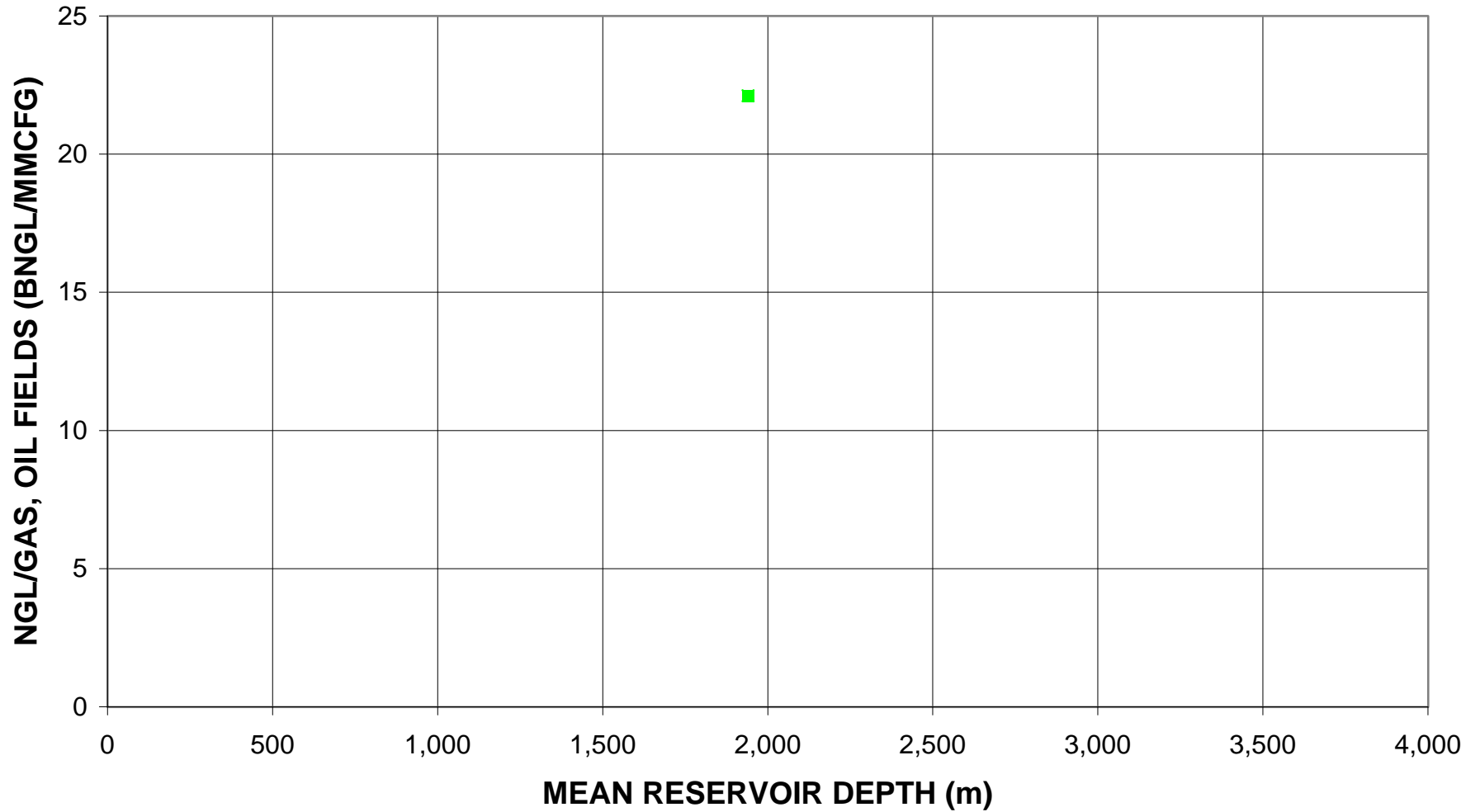
**Greater Indus Foreland and Foldbelt, Assessment Unit
80420101**



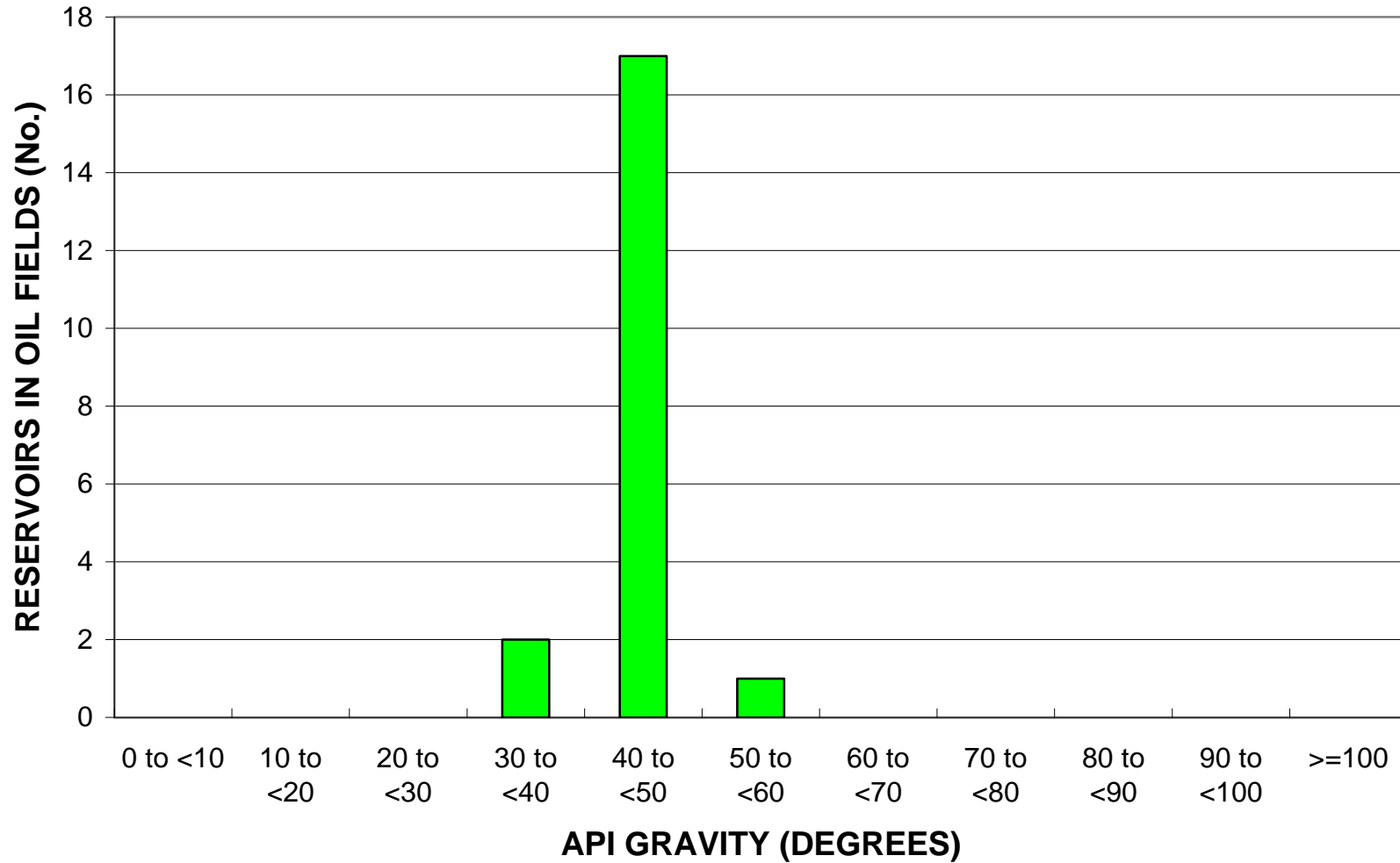
Greater Indus Foreland and Foldbelt, Assessment Unit 80420101



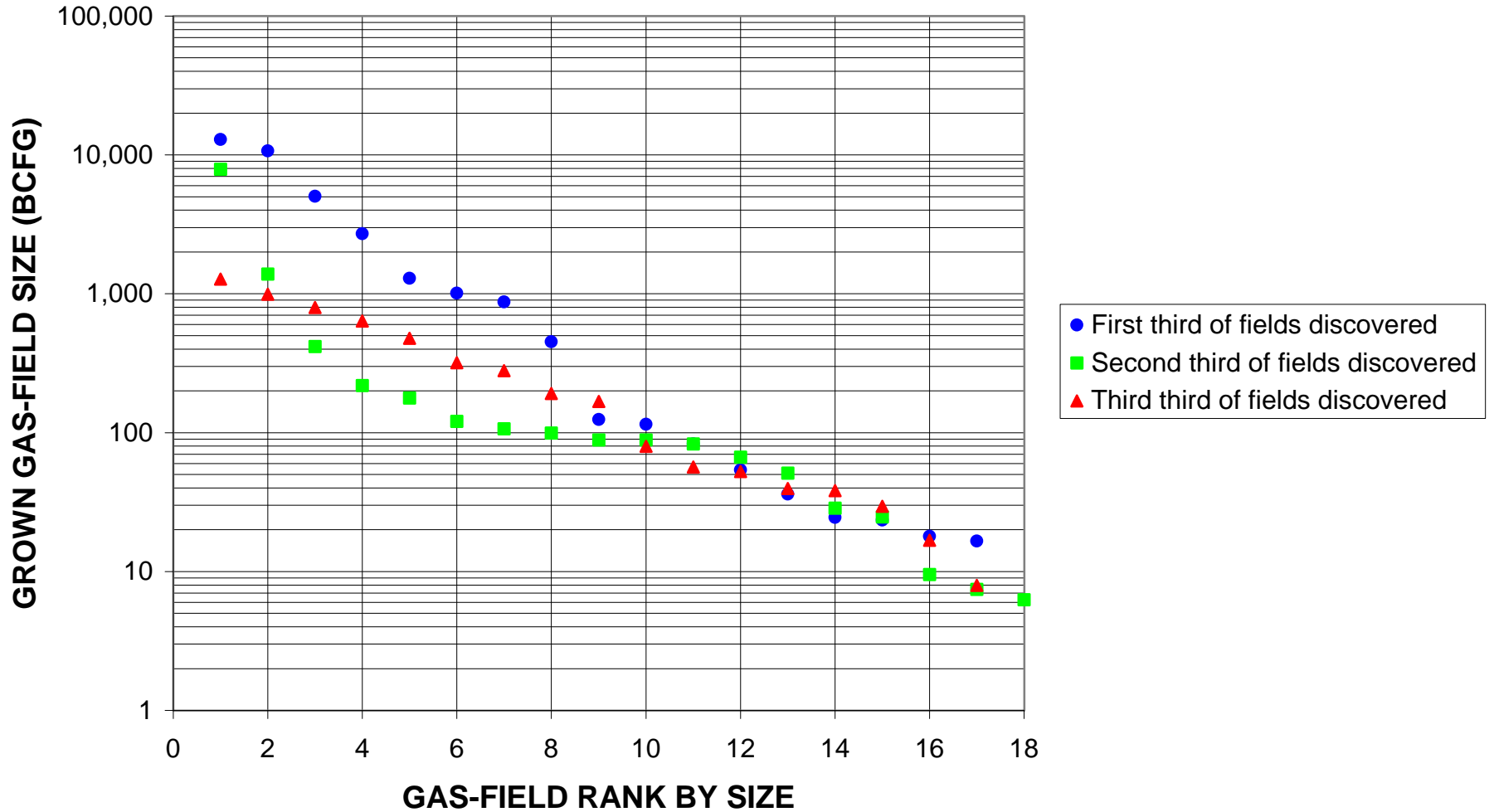
**Greater Indus Foreland and Foldbelt, Assessment Unit
80420101**



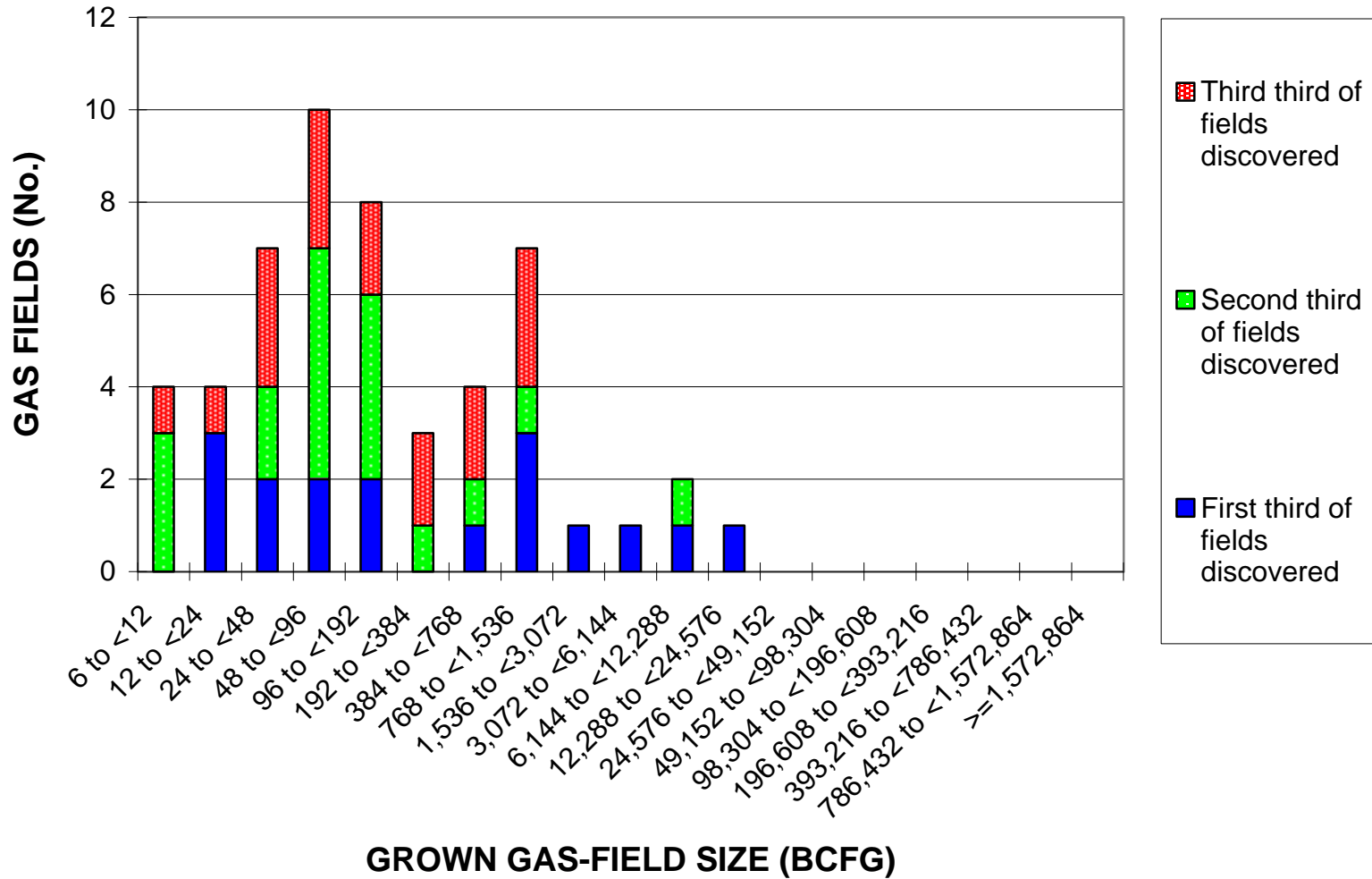
**Greater Indus Foreland and Foldbelt, Assessment Unit
80420101**



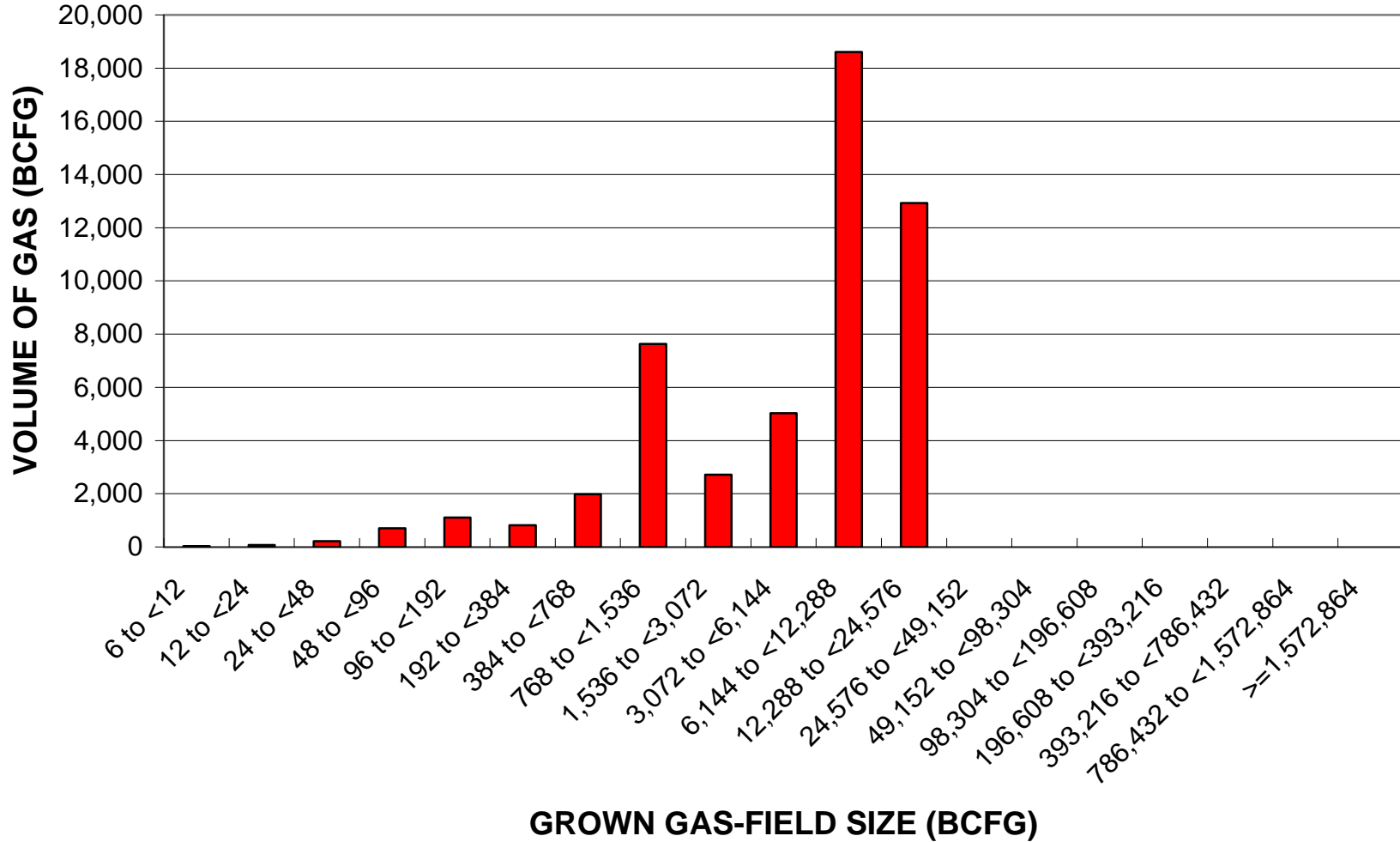
Greater Indus Foreland and Foldbelt, Assessment Unit 80420101



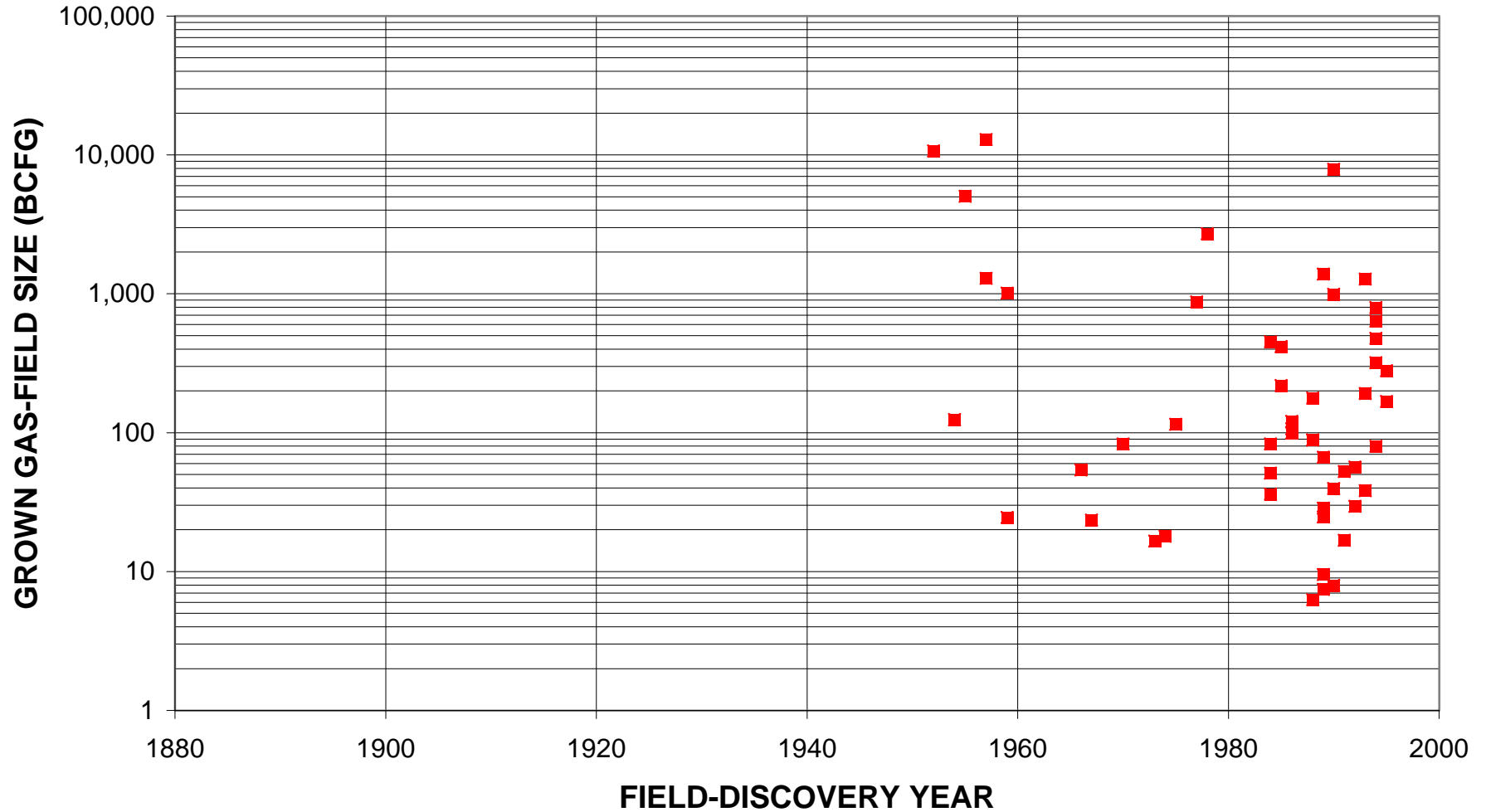
Greater Indus Foreland and Foldbelt, Assessment Unit 80420101



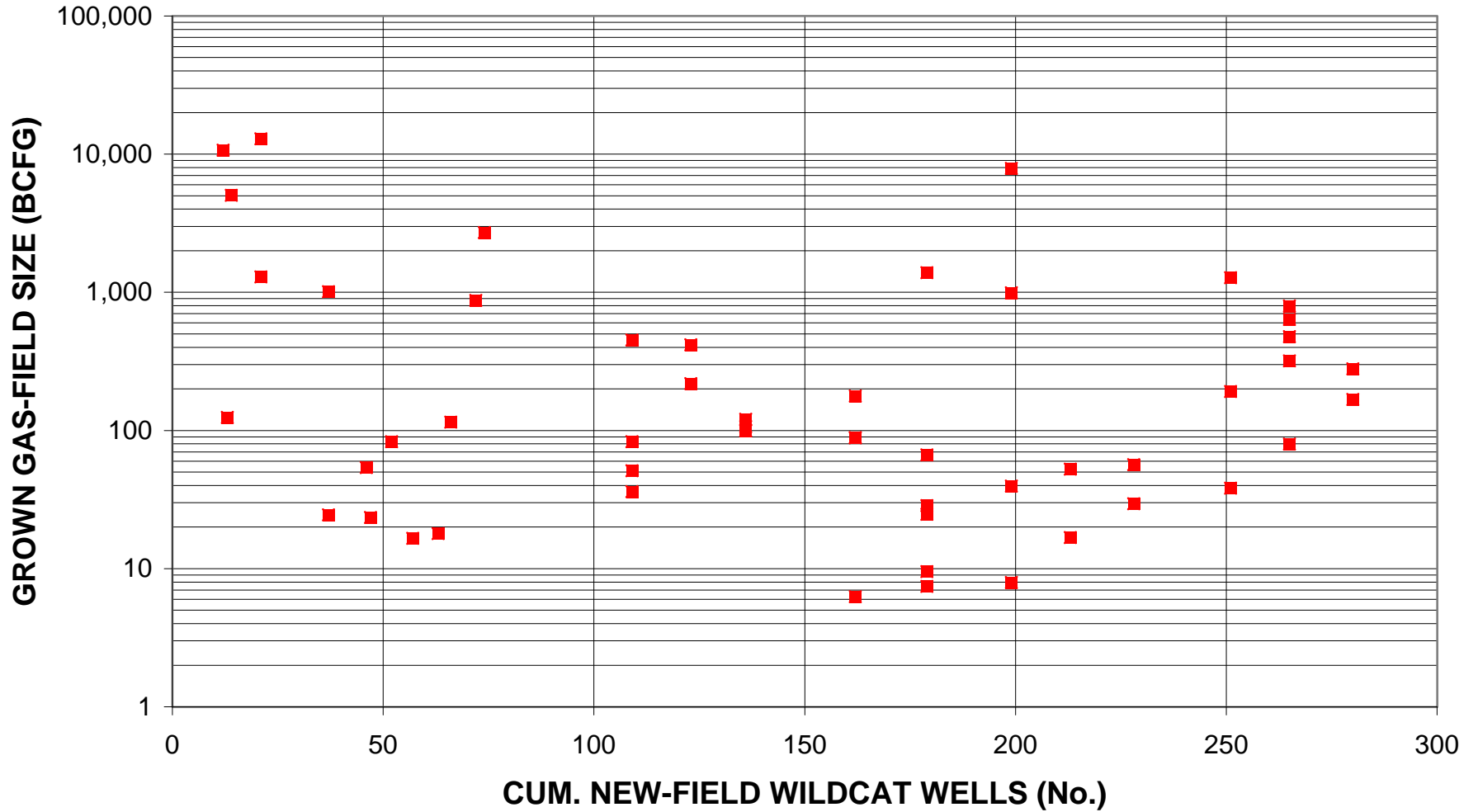
Greater Indus Foreland and Foldbelt, Assessment Unit 80420101



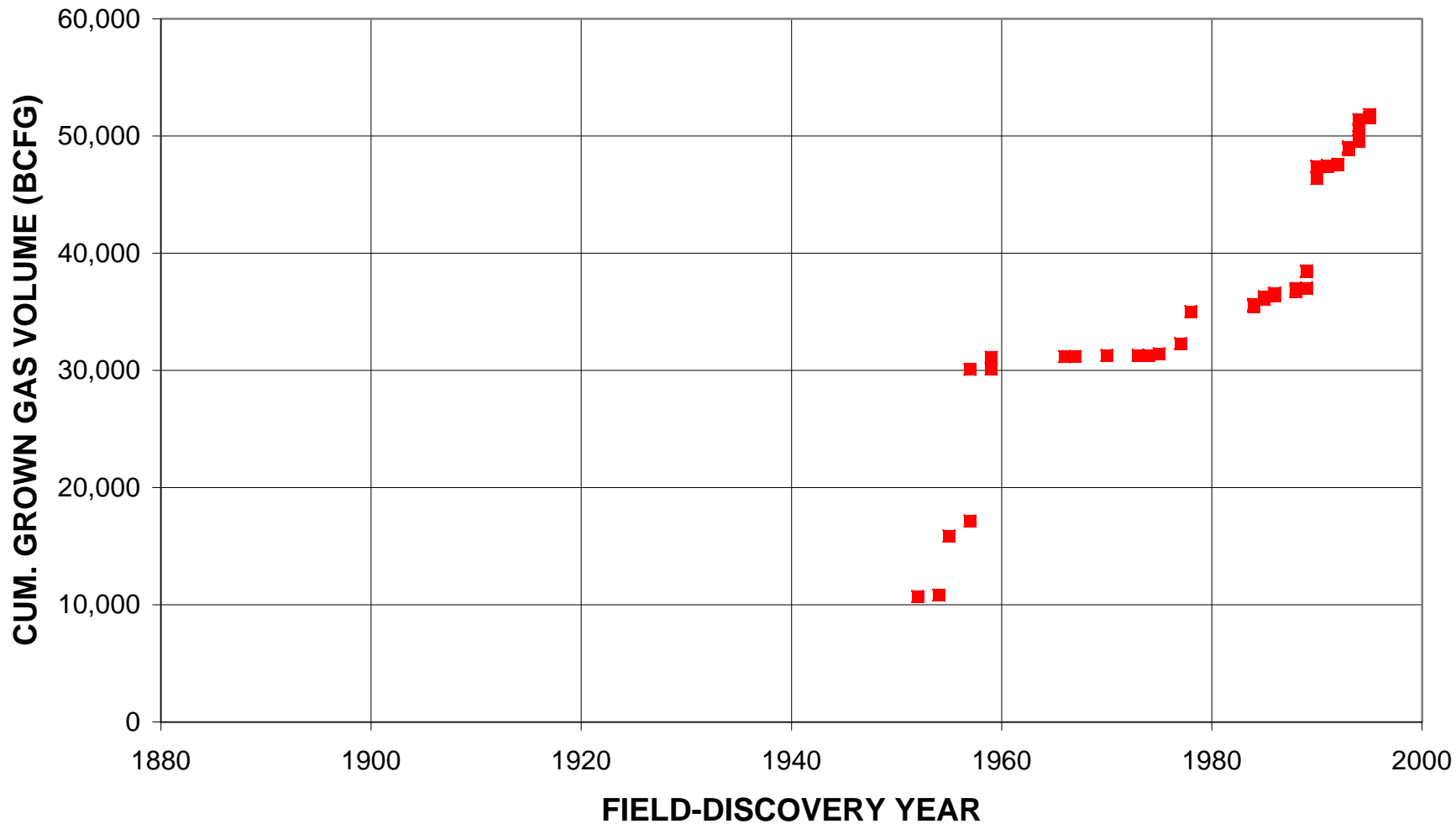
Greater Indus Foreland and Foldbelt, Assessment Unit 80420101



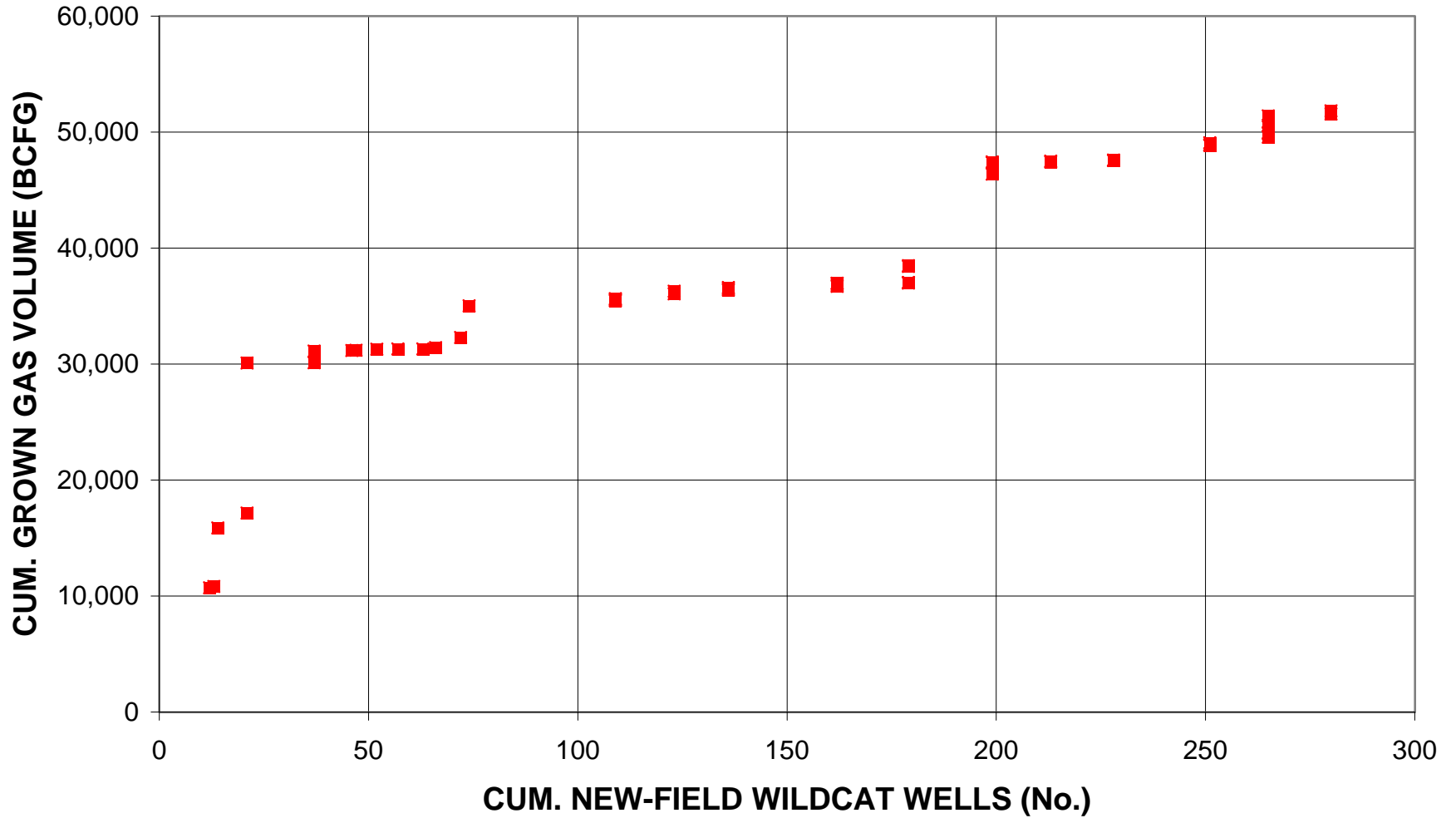
Greater Indus Foreland and Foldbelt, Assessment Unit 80420101



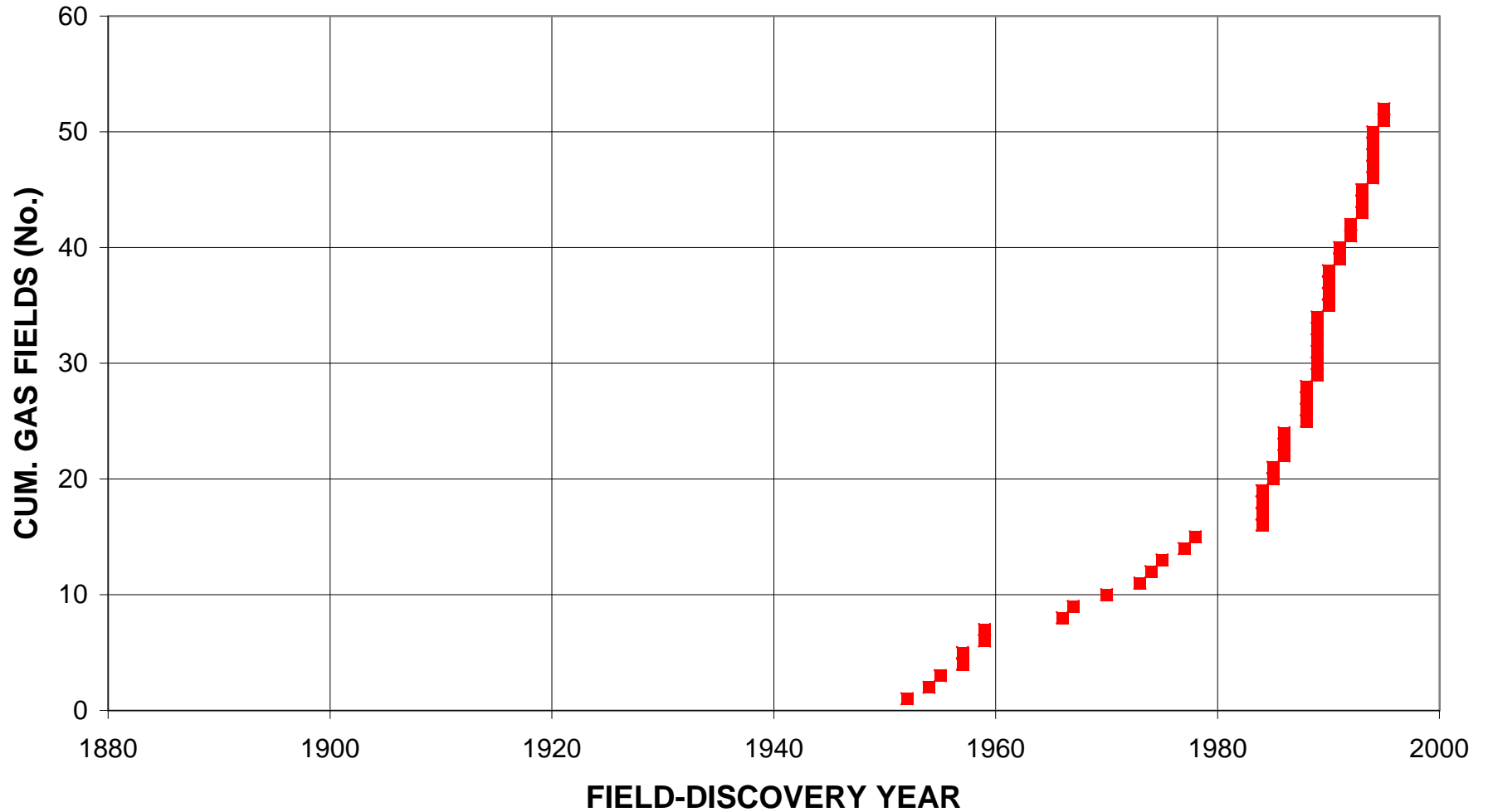
Greater Indus Foreland and Foldbelt, Assessment Unit 80420101



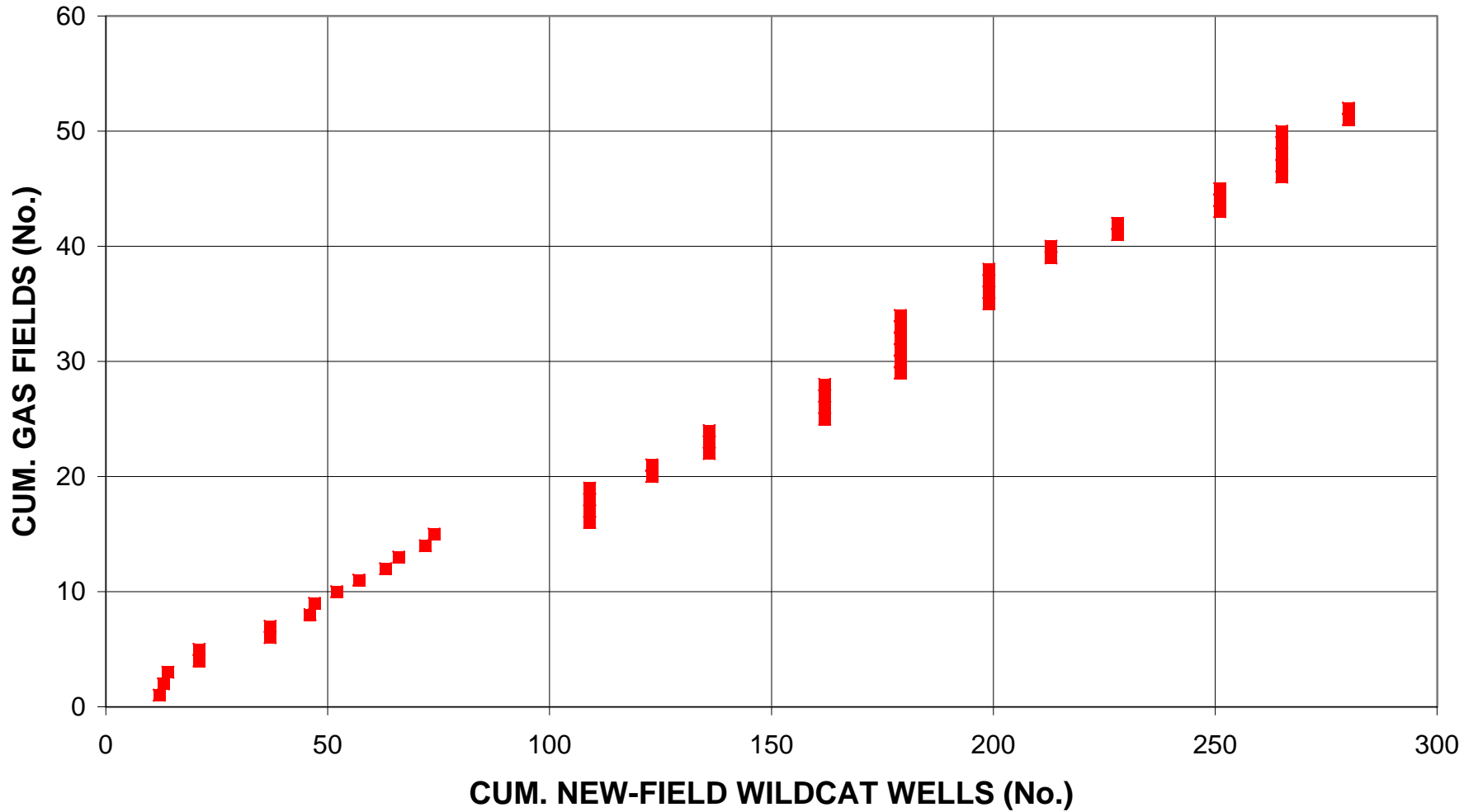
**Greater Indus Foreland and Foldbelt, Assessment Unit
80420101**



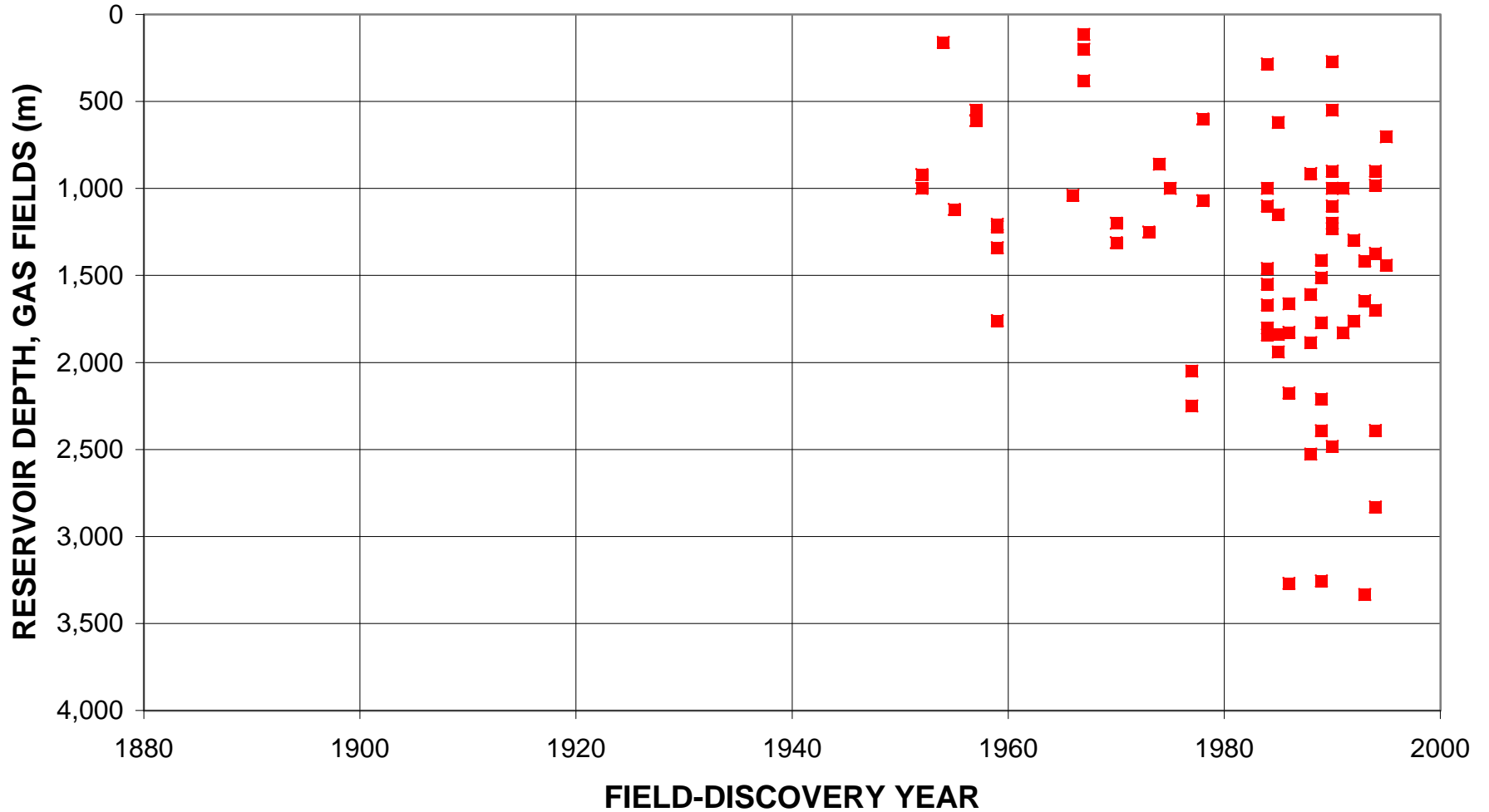
**Greater Indus Foreland and Foldbelt, Assessment Unit
80420101**



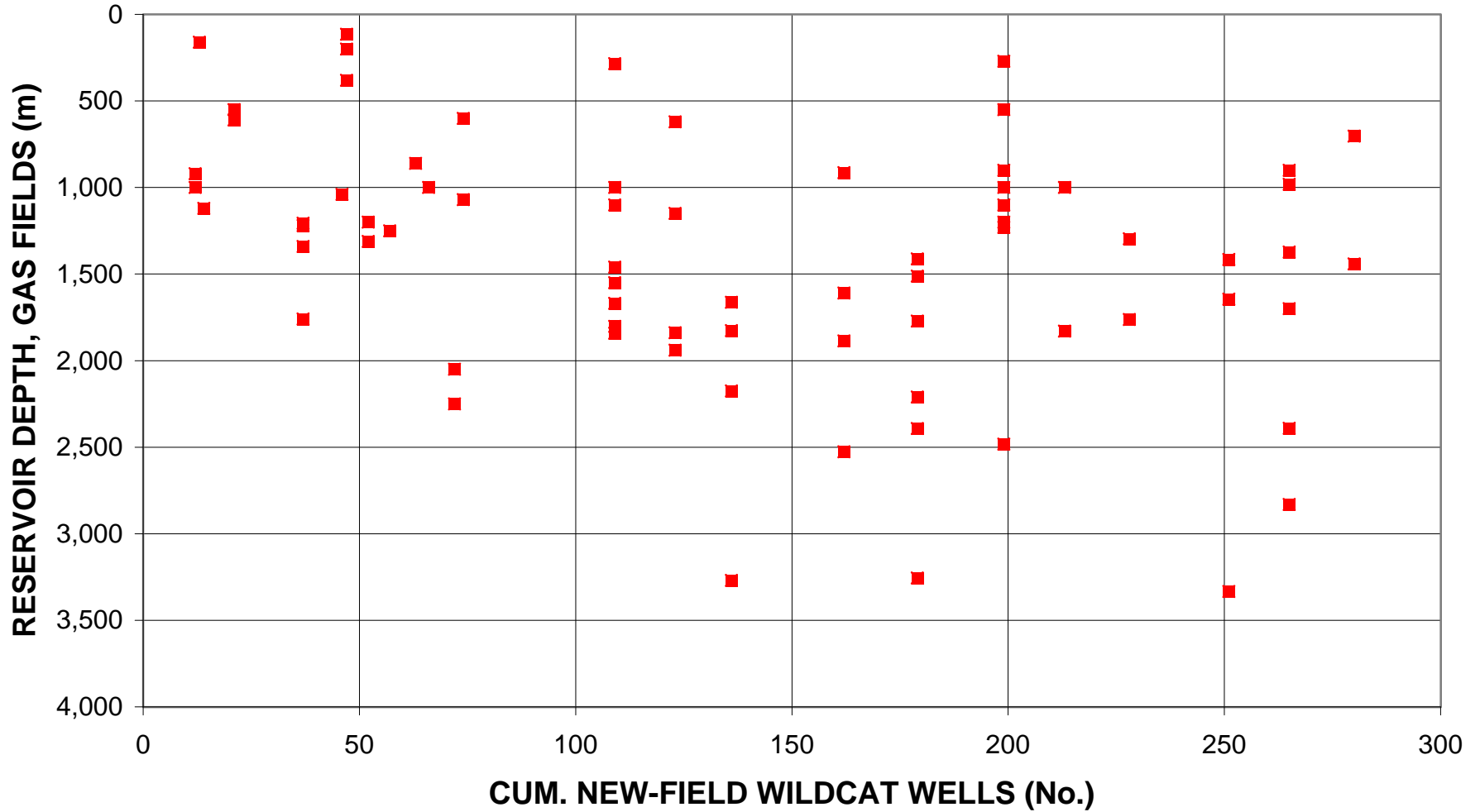
**Greater Indus Foreland and Foldbelt, Assessment Unit
80420101**



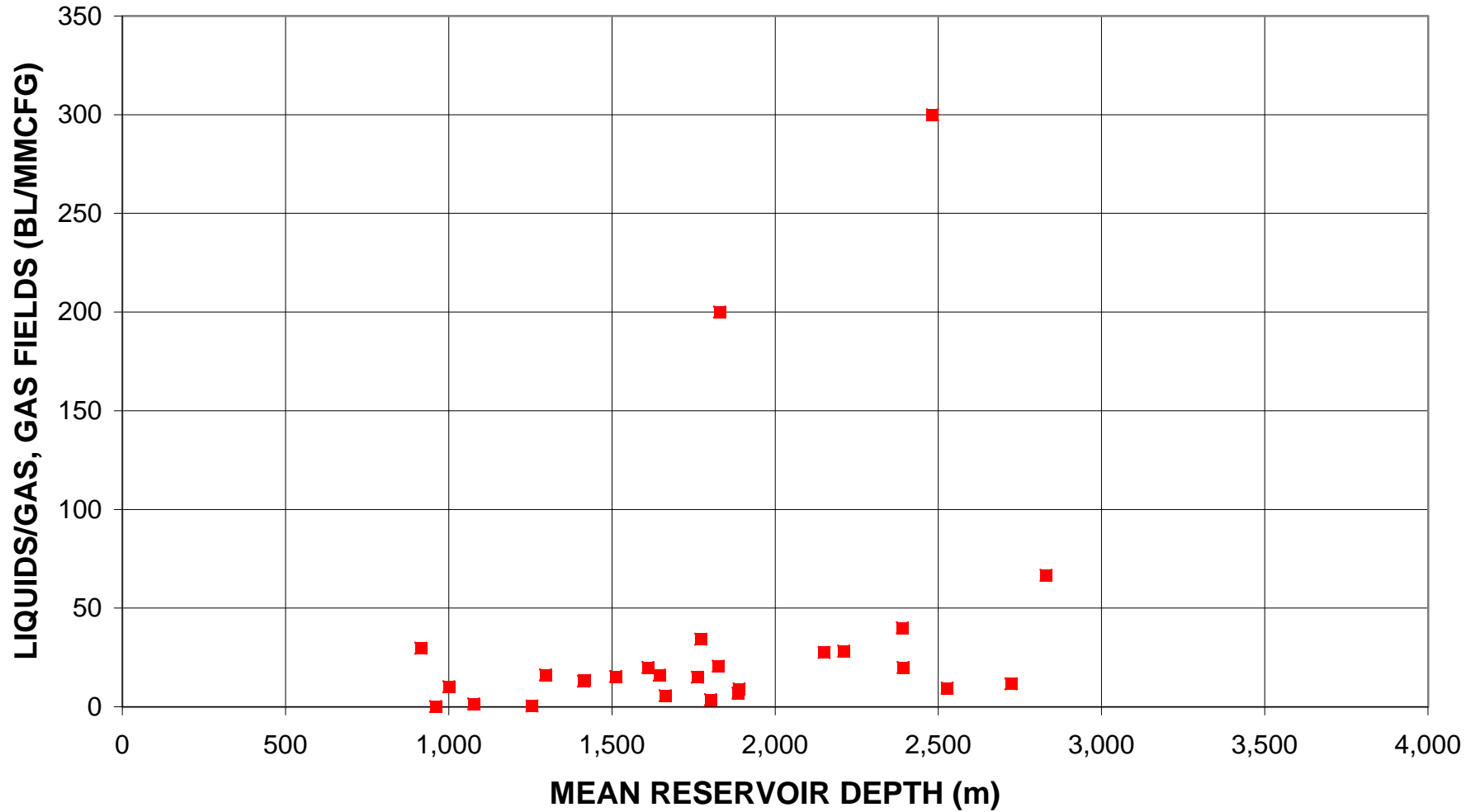
**Greater Indus Foreland and Foldbelt, Assessment Unit
80420101**



Greater Indus Foreland and Foldbelt, Assessment Unit 80420101



**Greater Indus Foreland and Foldbelt, Assessment Unit
80420101**



Greater Indus Foreland and Foldbelt, Assessment Unit 80420101
Volumes of Discovered Petroleum

[MMBO, million barrels of oil. BCFG, billion cubic feet of gas. MMBNGL, million barrels of natural gas liquids. Fields containing less than 1 MMBO in oil fields or 6 BCFG in gas fields were not considered in the assessment. Fields were classified as oil or gas by the USGS. Fields without reported discovery dates were not included. NA means not applicable and is shown for volumes where only one field is present. Calculated values may not be equal to the sums of the component values because numbers have been independently rounded.]

Field Type	Known (Discovered) Volumes				Grown (Discovered) Volumes			
	Number of Fields	Oil (MMBO)	Gas (BCFG)	NGL (MMBNGL)	Number of Fields	Oil (MMBO)	Gas (BCFG)	NGL (MMBNGL)
Oil Fields	20	176	164	0	22	319	321	0
Gas Fields	48	2	35,156	63	52	3	51,844	140
Fields <1 MMBOE	24	3	53	0	18	2	32	0
All Fields	92	180	35,373	63	92	325	52,196	140

**Greater Indus Foreland and Foldbelt, Assessment Unit 80420101
Discovery-History Sequence**

[MMBO, million barrels of oil. BCFG, billion cubic feet of gas. Fields containing less than 1 MMBO in oil fields or 6 BCFG in gas fields were not considered in the assessment. Fields were classified as oil or gas by the USGS. The first half or third shows year of first field discovery as well as end of period. NA means not applicable and is shown where fewer than four fields are present.]

Field Type	Discovery-History Sequence - Known (Discovered) Volumes					
		Year (End of Period)	Number of Fields	Total Volume	Mean Size	Median Size
Oil Fields	<u>Known Sizes (MMBO)</u>					
	First third	1981-1985	7	95	14	12
	Second third	1988	7	49	7	6
	Third third	1995	6	32	5	5
	All Oil Fields		20	176	9	7
Gas Fields	<u>Known Sizes (BCFG)</u>					
	First third	1952-1984	16	27,480	1,718	200
	Second third	1990	16	5,690	356	56
	Third third	1995	16	1,986	124	40
	All Gas Fields		48	35,156	732	60

**Greater Indus Foreland and Foldbelt, Assessment Unit 80420101
Discovery-History Sequence**

[MMBO, million barrels of oil. BCFG, billion cubic feet of gas. Fields containing less than 1 MMBO in oil fields or 6 BCFG in gas fields were not considered in the assessment. Fields were classified as oil or gas by the USGS. The first half or third shows year of first field discovery as well as end of period. NA means not applicable and is shown where fewer than four fields are present.]

Field Type	Discovery-History Sequence - Grown (Discovered) Volumes					
		Year (End of Period)	Number of Fields	Total Volume	Mean Size	Median Size
Oil Fields	<u>Grown Sizes (MMBO)</u>					
	First third	1981-1985	7	146	21	18
	Second third	1988	8	74	9	6
	Third third	1995	7	99	14	16
	All Oil Fields		22	319	14	14
Gas Fields	<u>Grown Sizes (BCFG)</u>					
	First third	1952-1984	17	35,504	2,088	124
	Second third	1990	18	10,881	605	89
	Third third	1995	17	5,459	321	168
	All Gas Fields		52	51,844	997	103