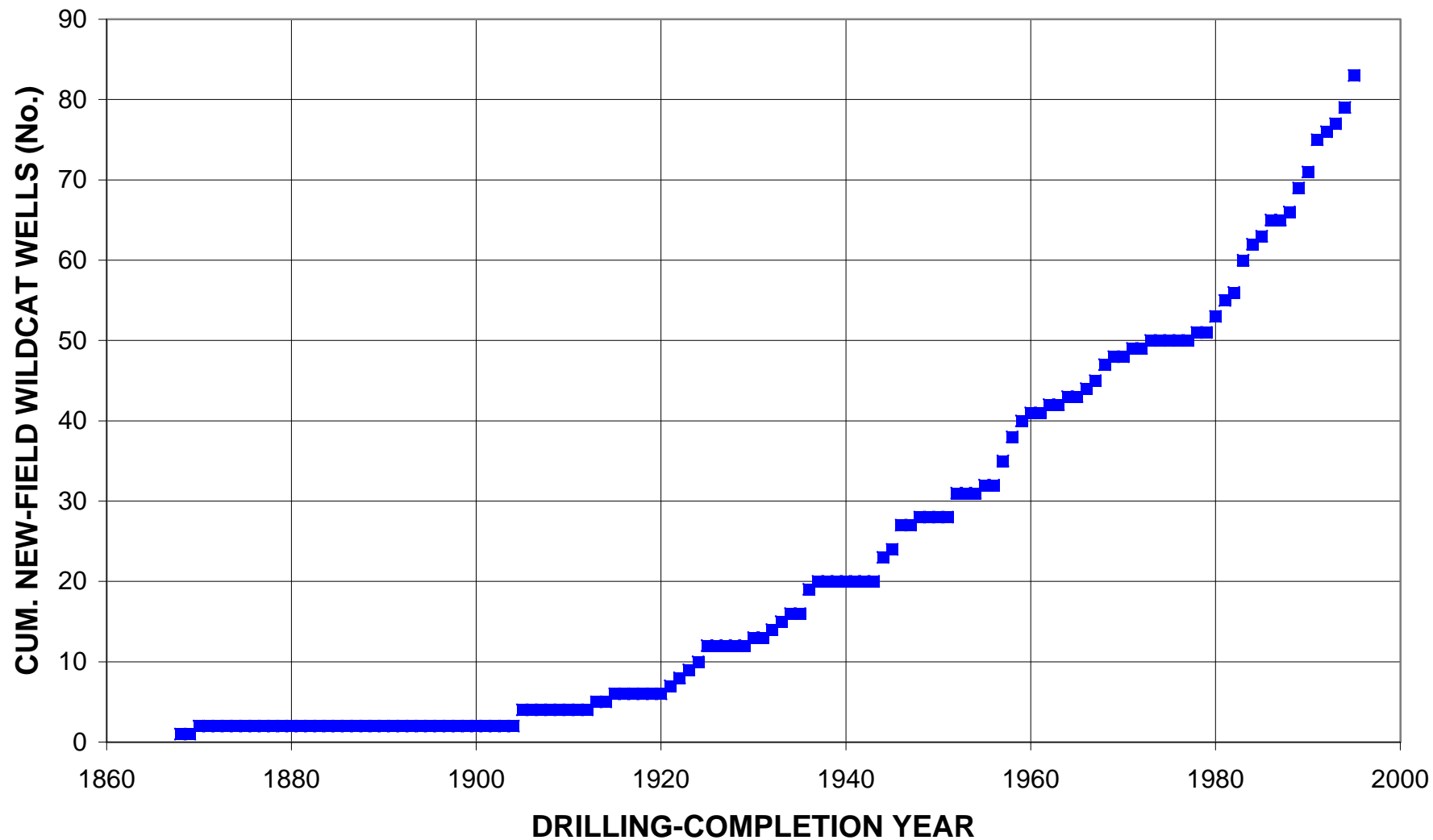
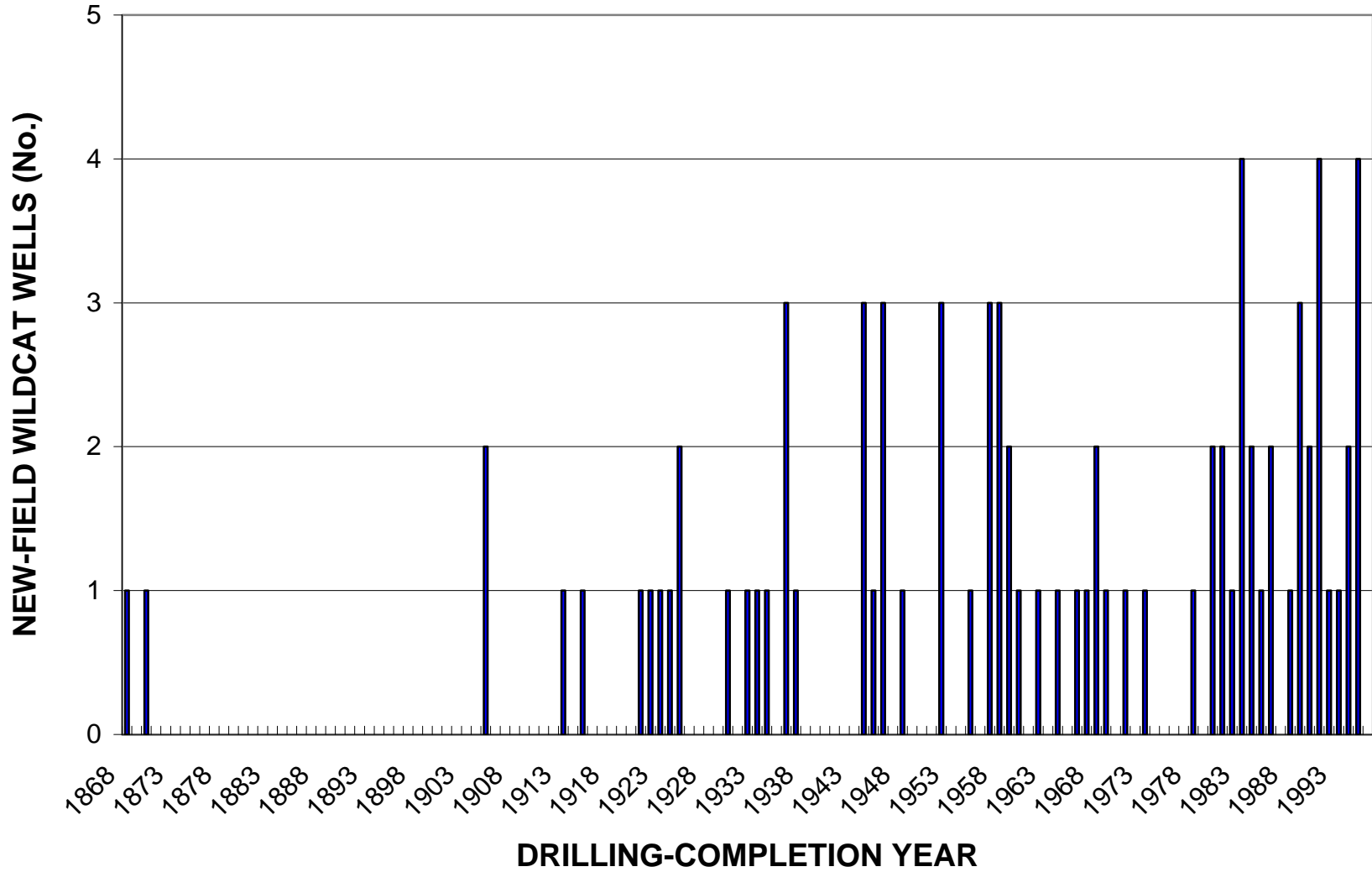


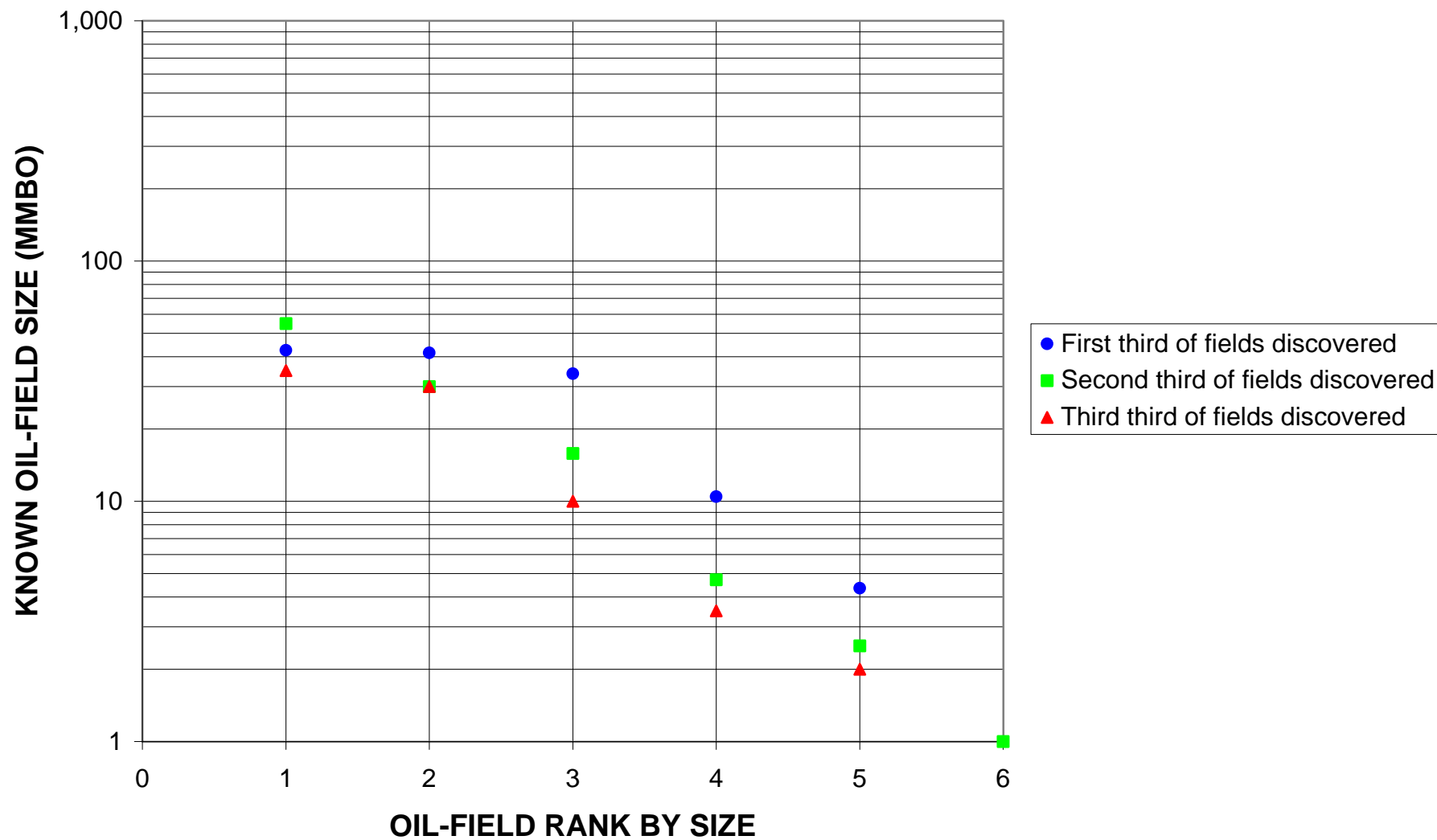
Kohat-Potwar Intrathrust Basin, Assessment Unit 80260101



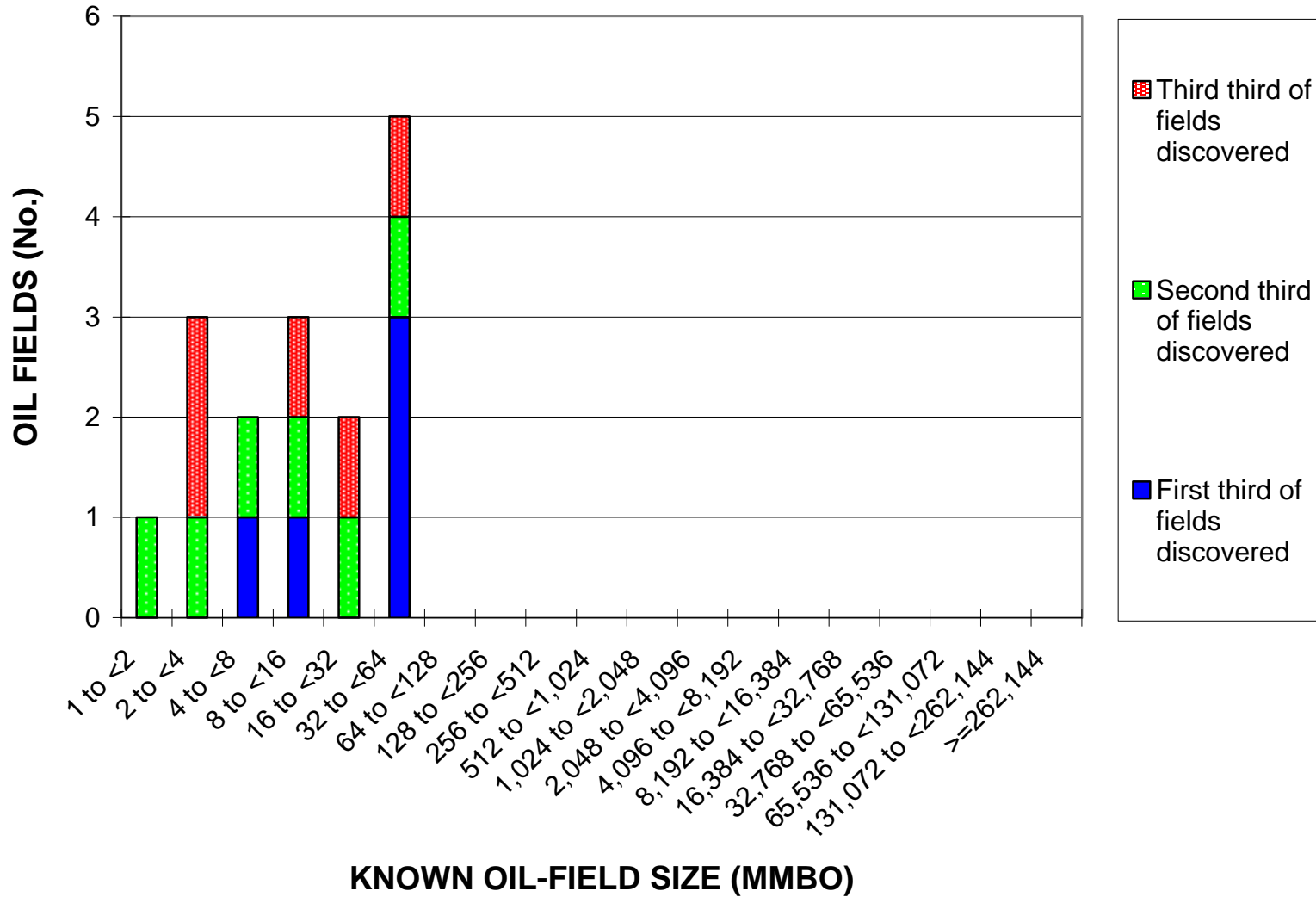
Kohat-Potwar Intrathrust Basin, Assessment Unit 80260101



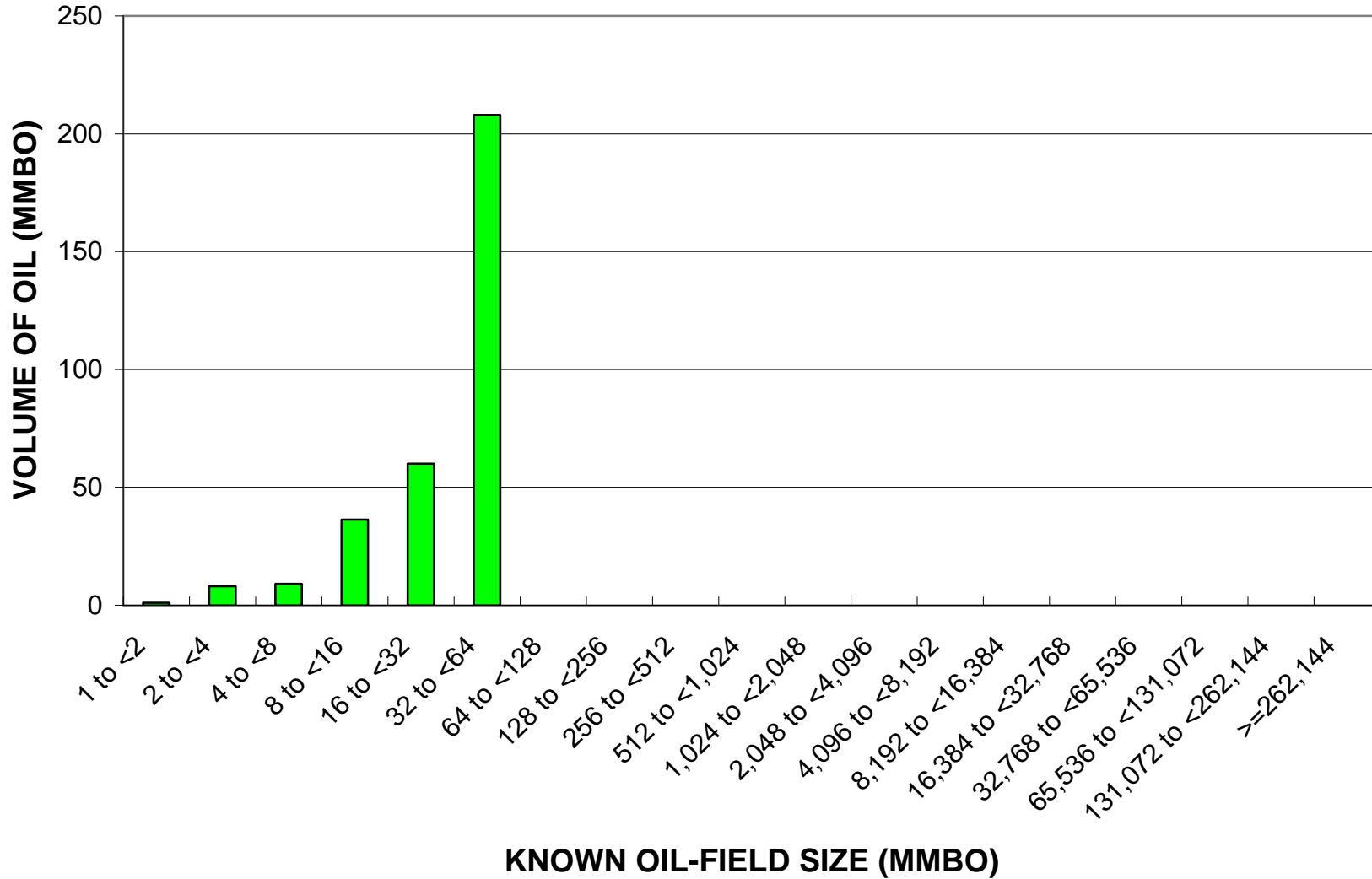
Kohat-Potwar Intrathrust Basin, Assessment Unit 80260101



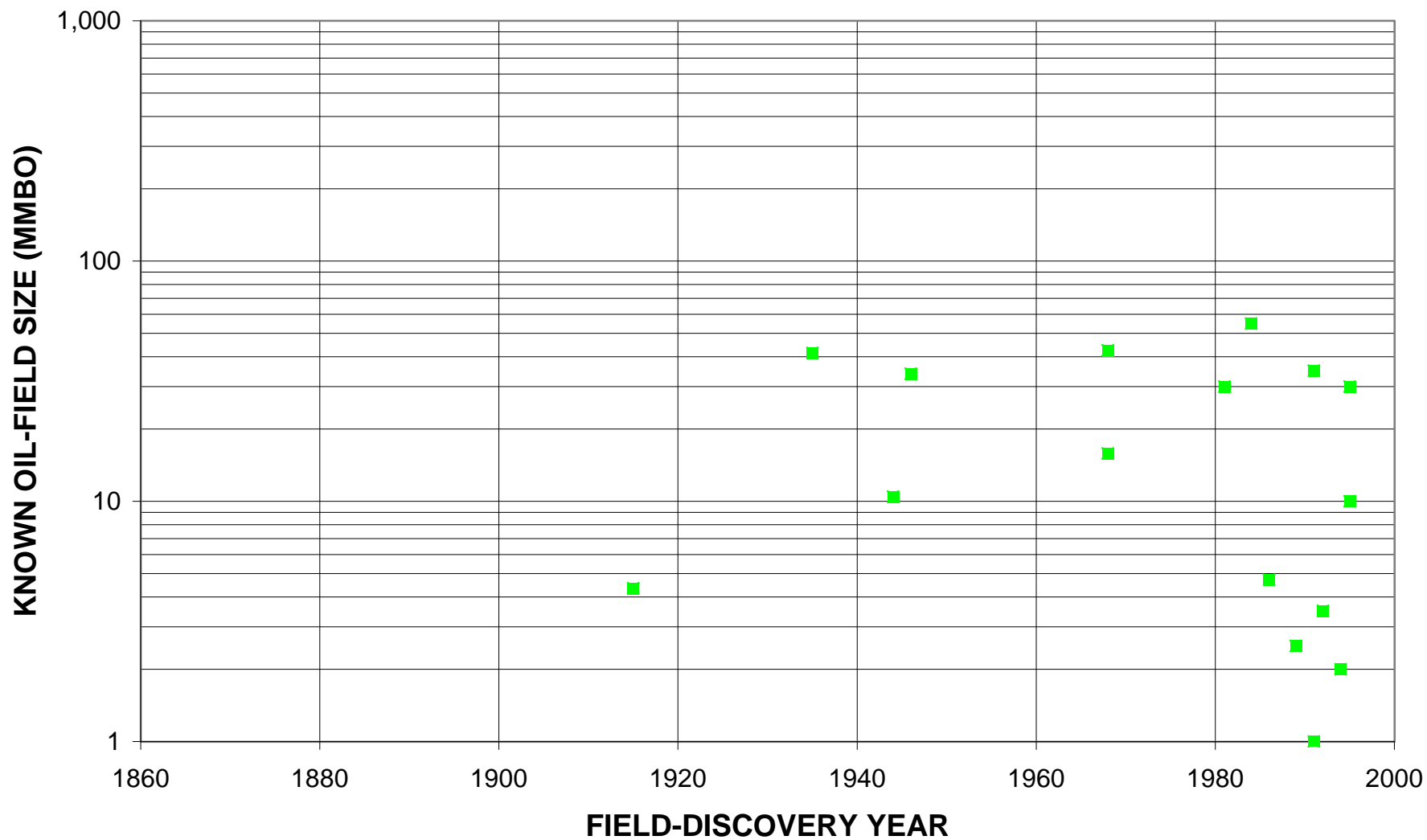
Kohat-Potwar Intrathrust Basin, Assessment Unit 80260101



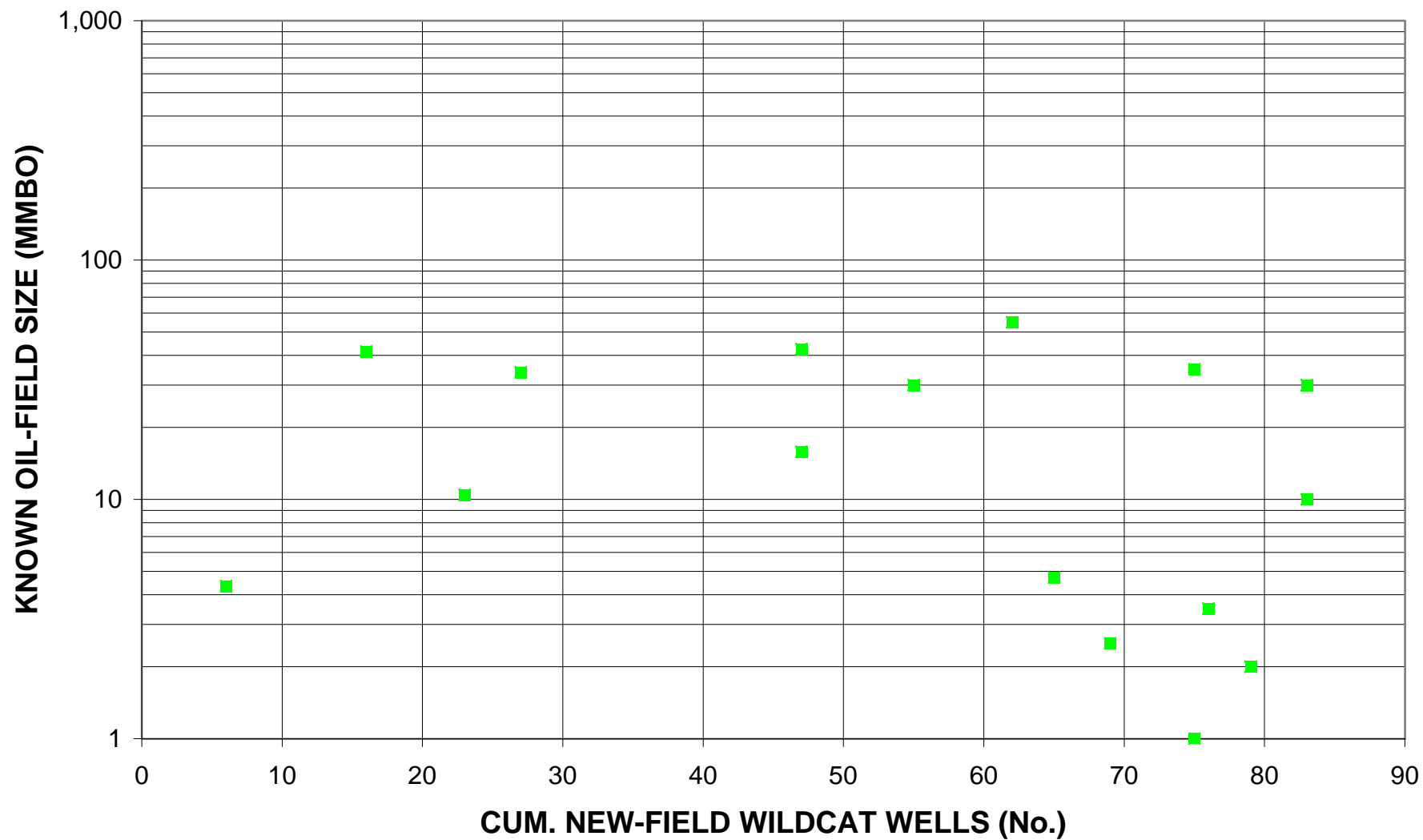
Kohat-Potwar Intrathrust Basin, Assessment Unit 80260101



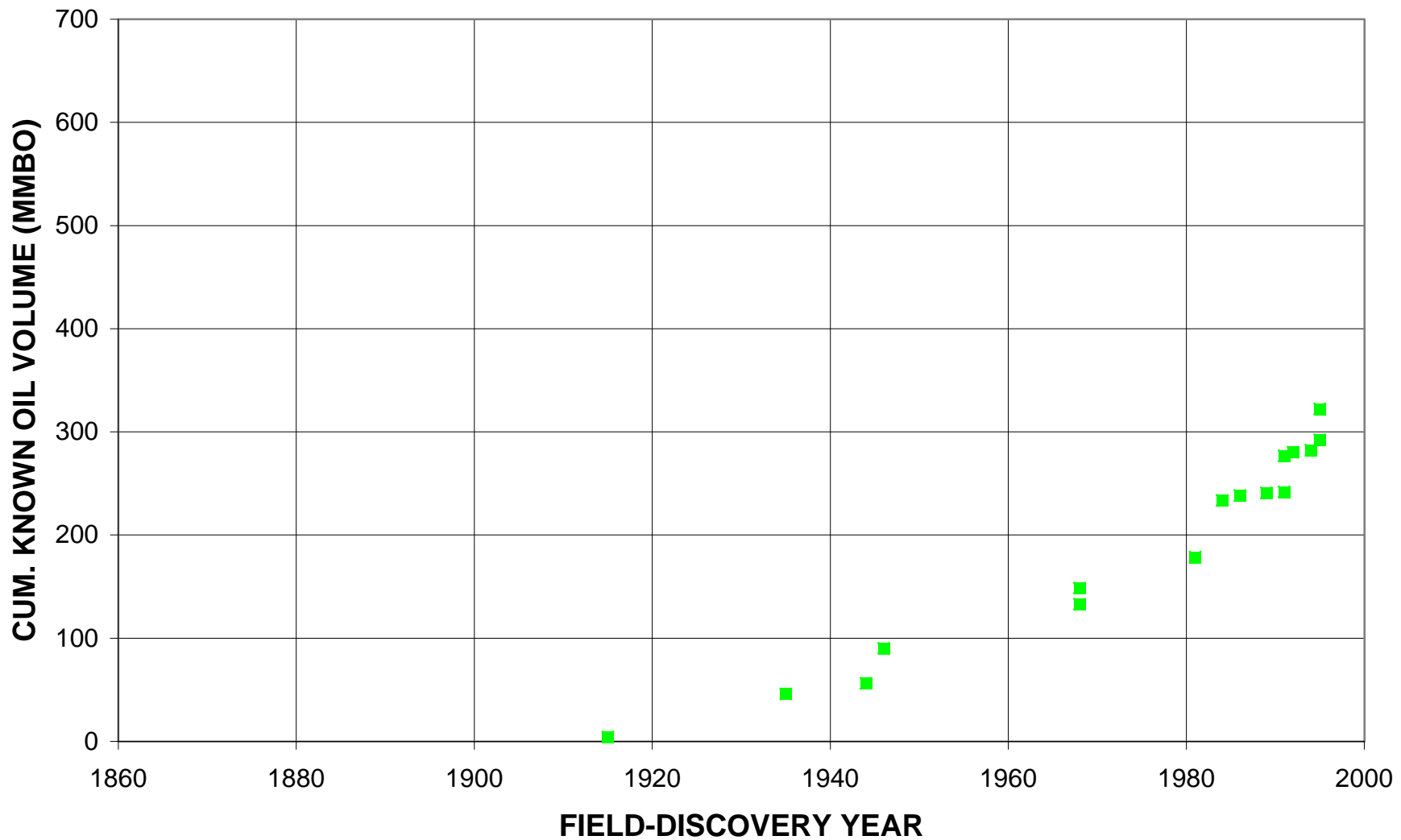
Kohat-Potwar Intrathrust Basin, Assessment Unit 80260101



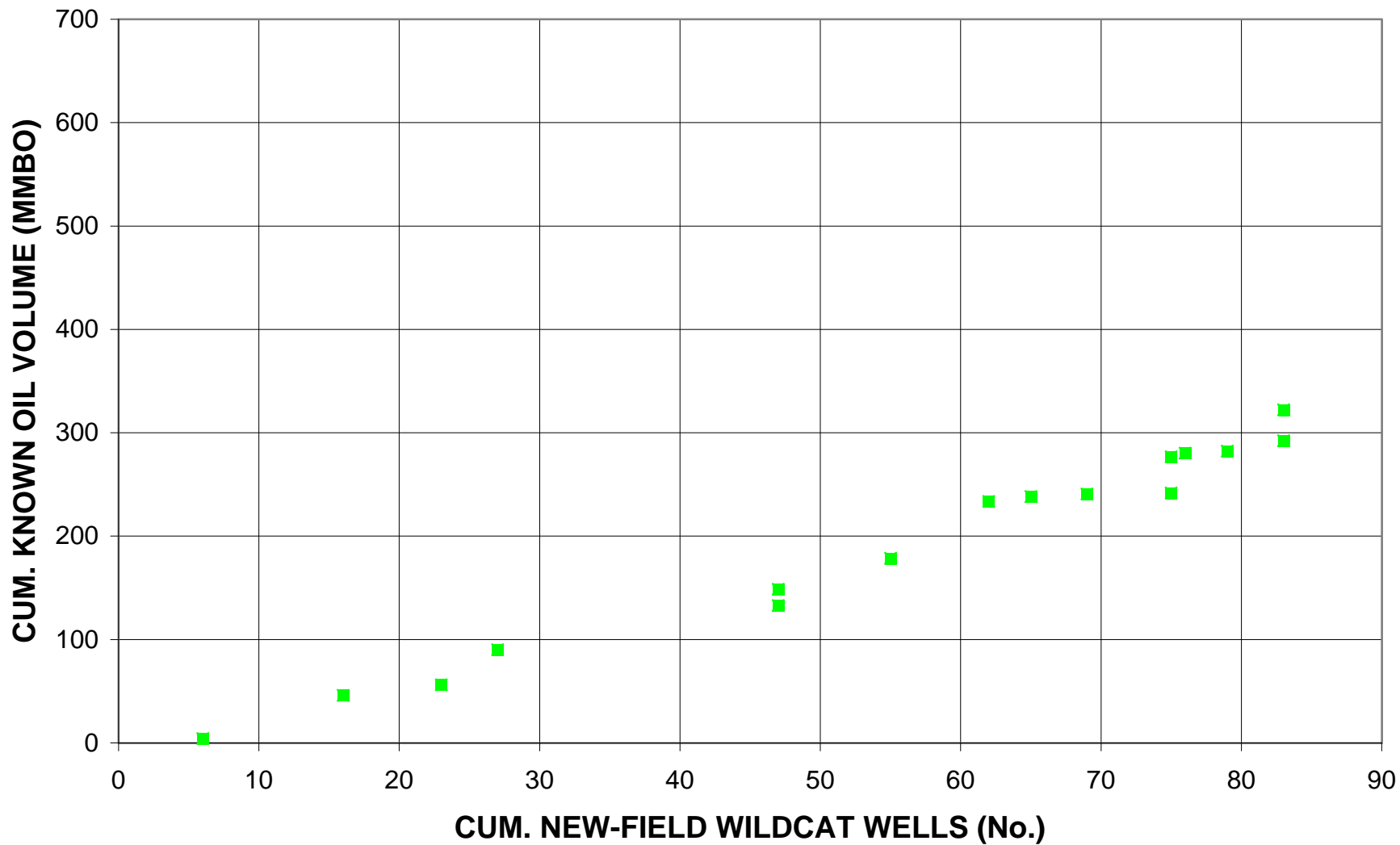
Kohat-Potwar Intrathrust Basin, Assessment Unit 80260101



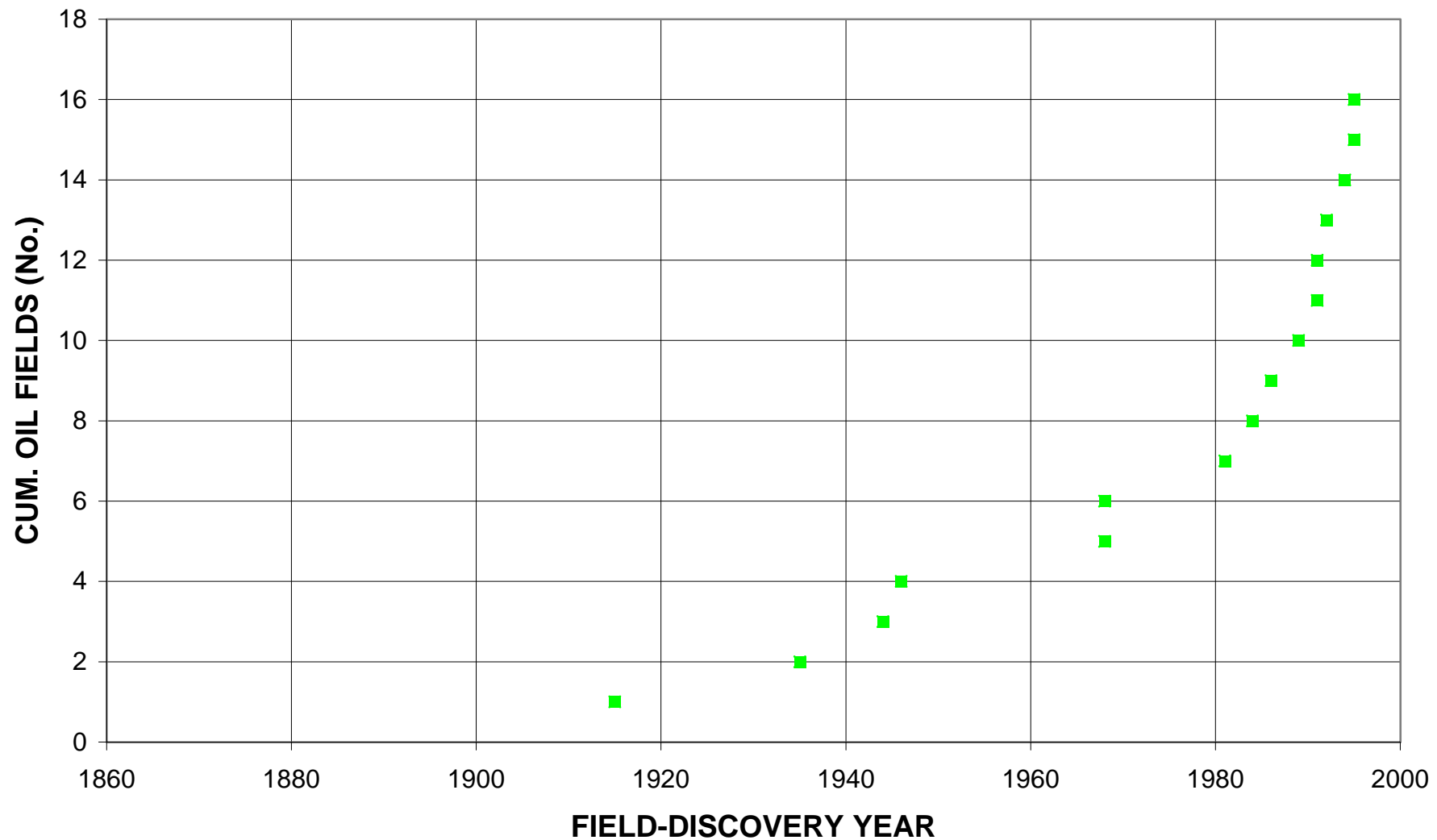
Kohat-Potwar Intrathrust Basin, Assessment Unit 80260101



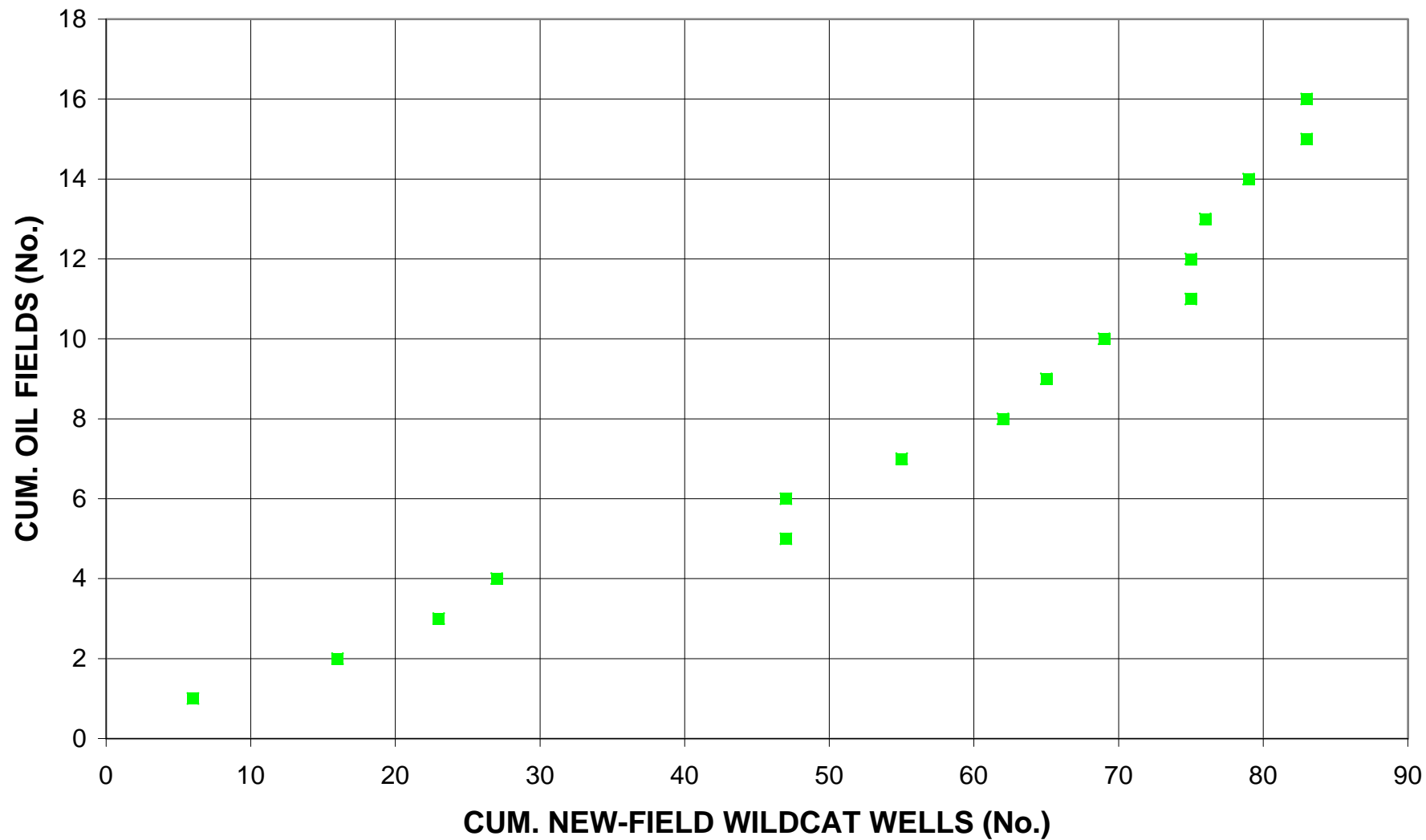
Kohat-Potwar Intrathrust Basin, Assessment Unit 80260101



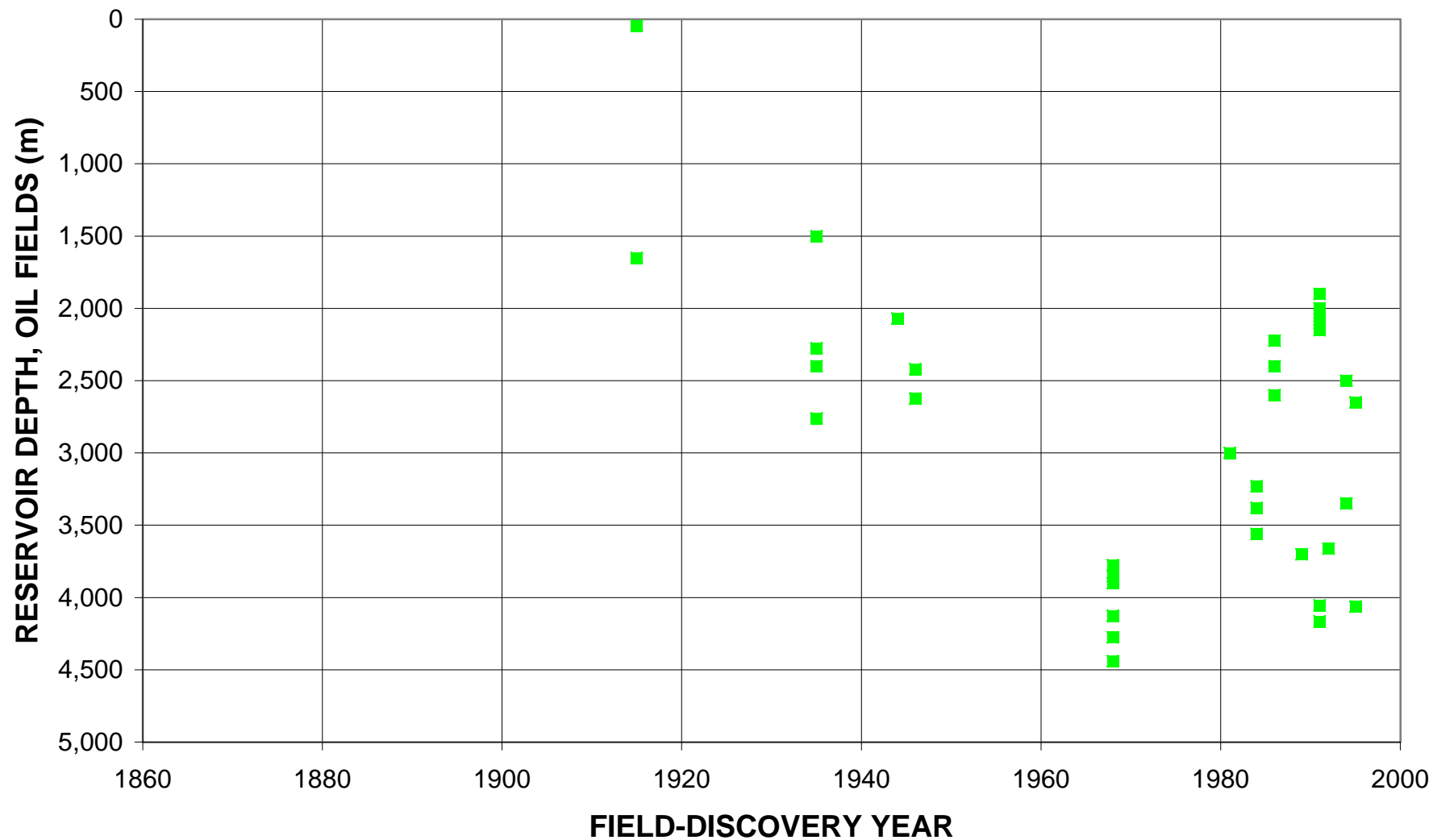
Kohat-Potwar Intrathrust Basin, Assessment Unit 80260101



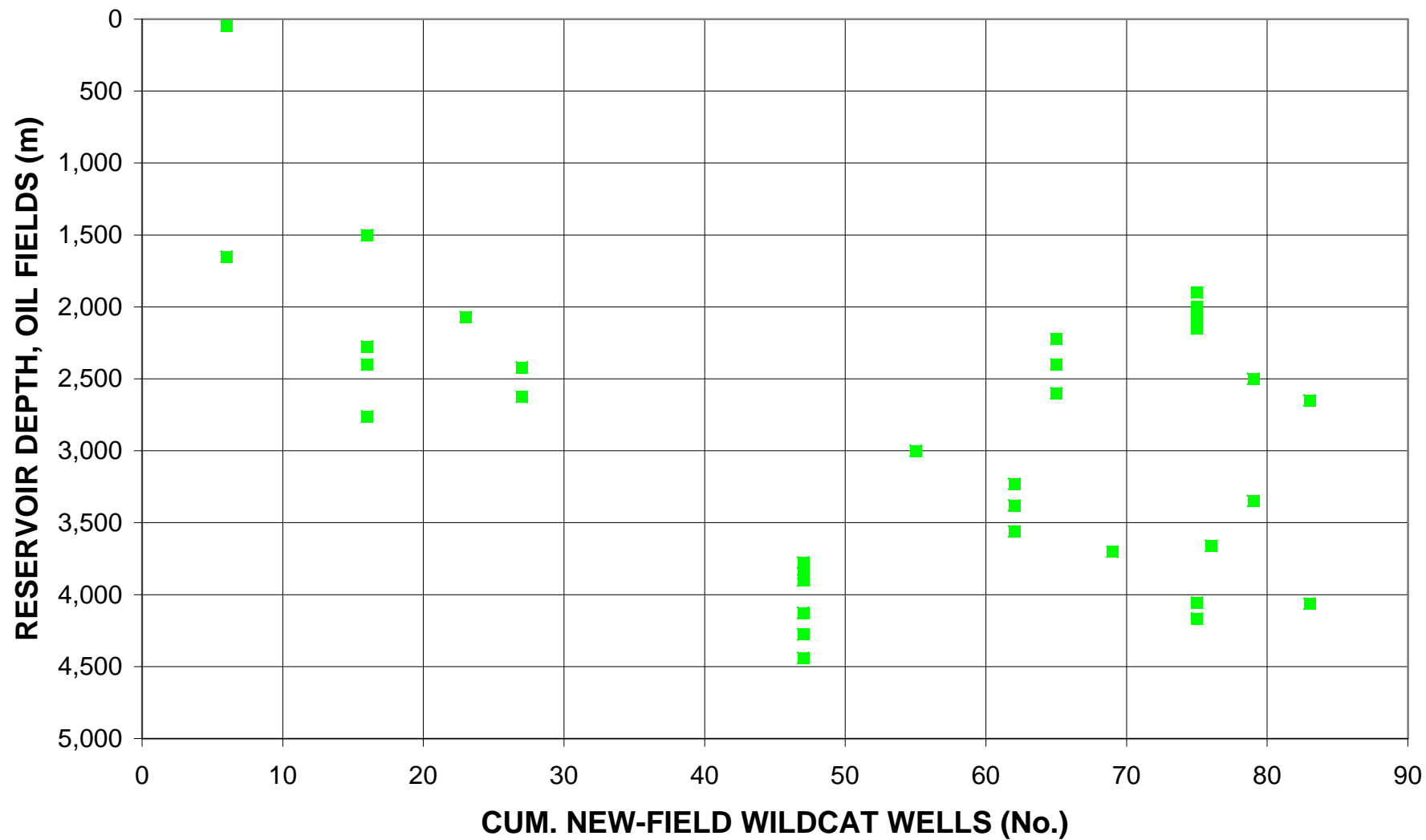
Kohat-Potwar Intrathrust Basin, Assessment Unit 80260101



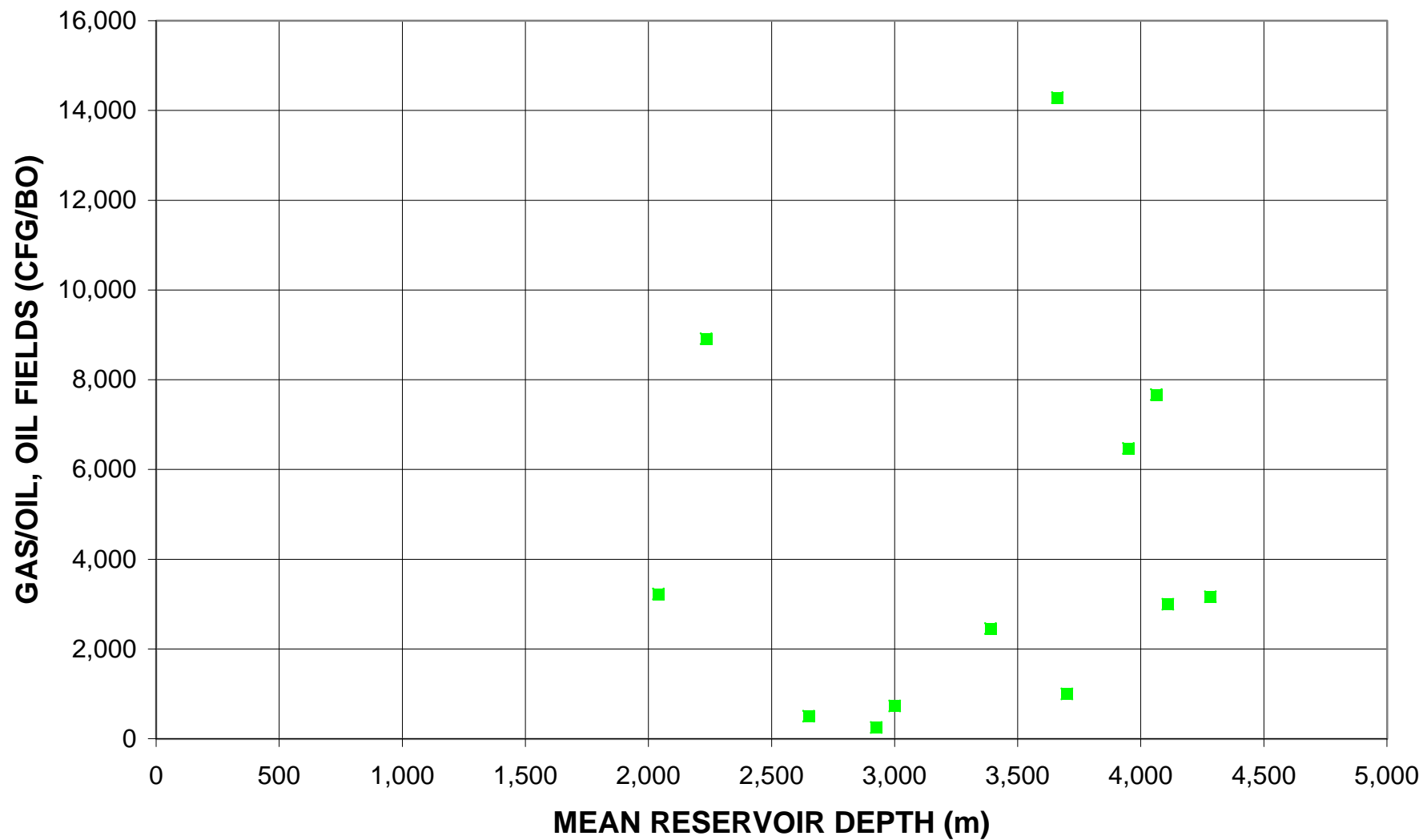
Kohat-Potwar Intrathrust Basin, Assessment Unit 80260101



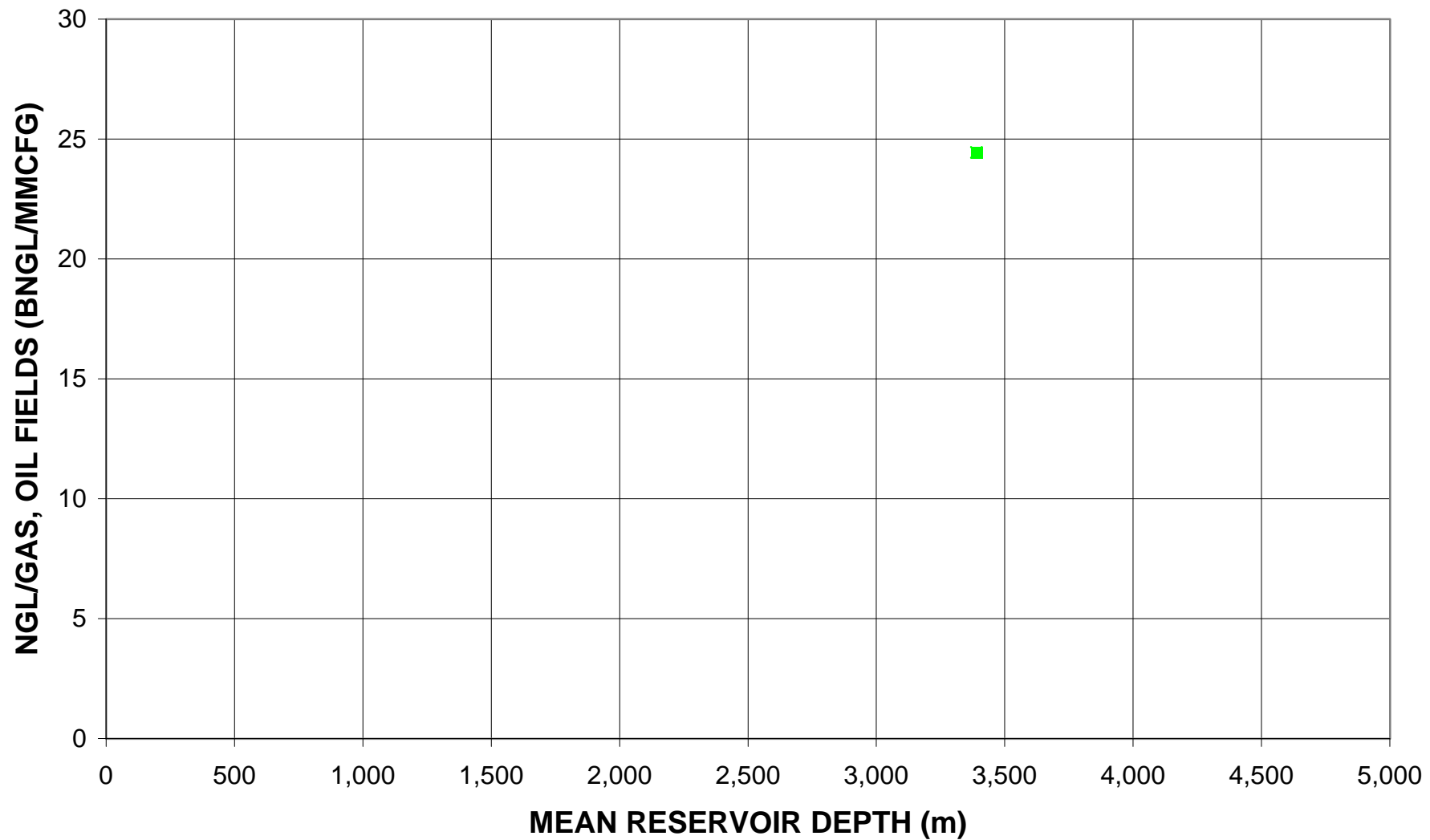
Kohat-Potwar Intrathrust Basin, Assessment Unit 80260101



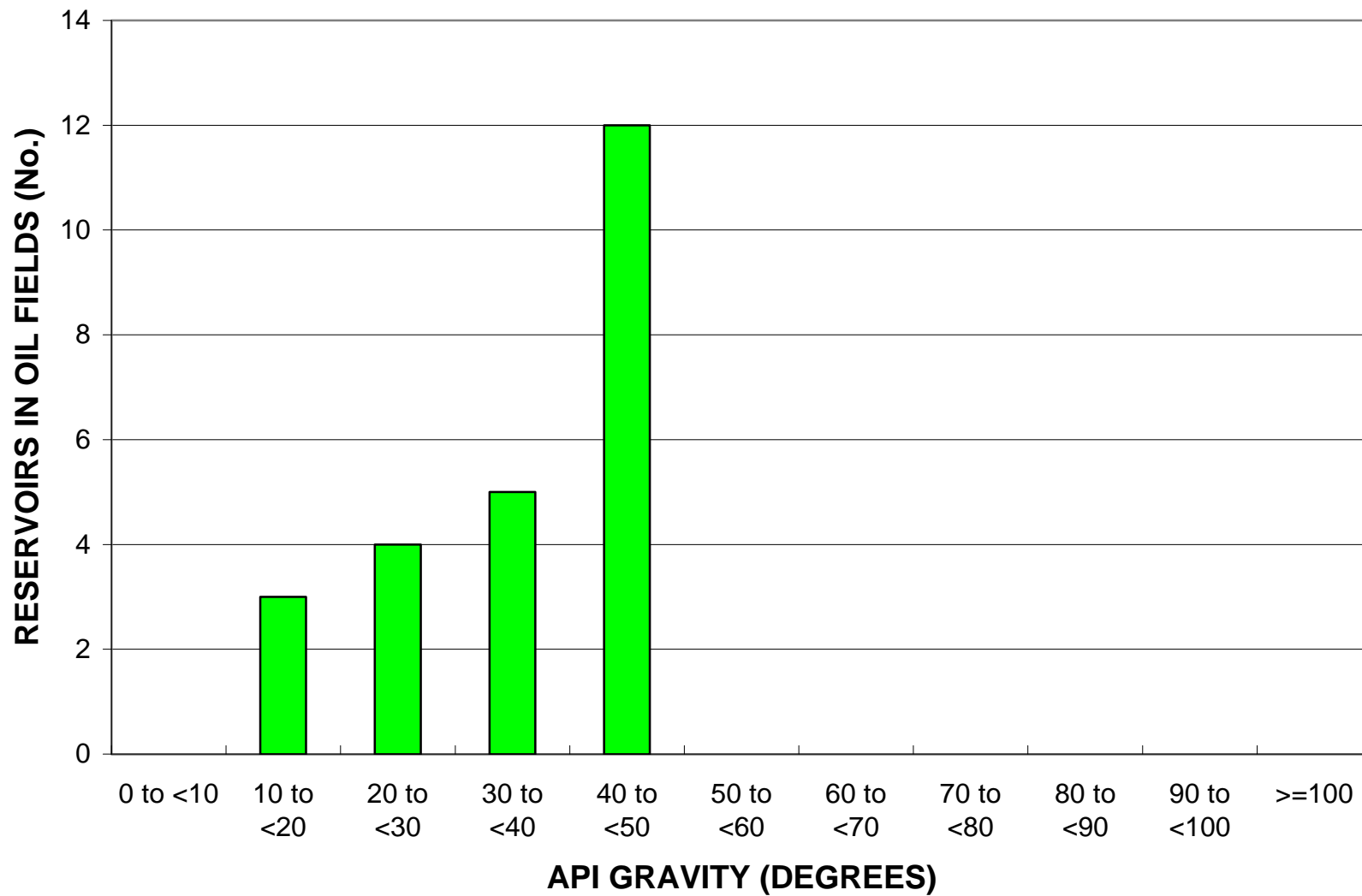
Kohat-Potwar Intrathrust Basin, Assessment Unit 80260101



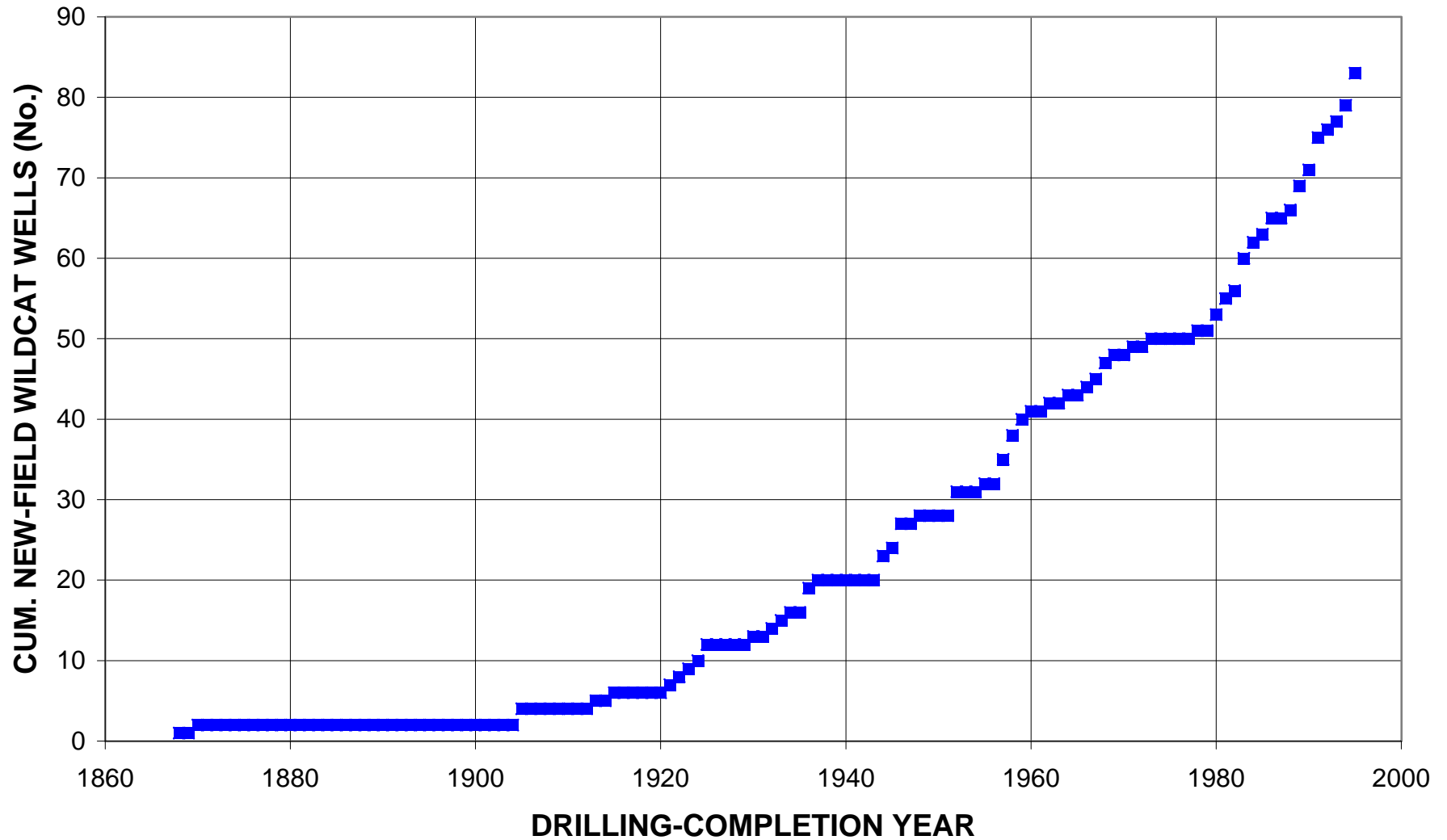
Kohat-Potwar Intrathrust Basin, Assessment Unit 80260101



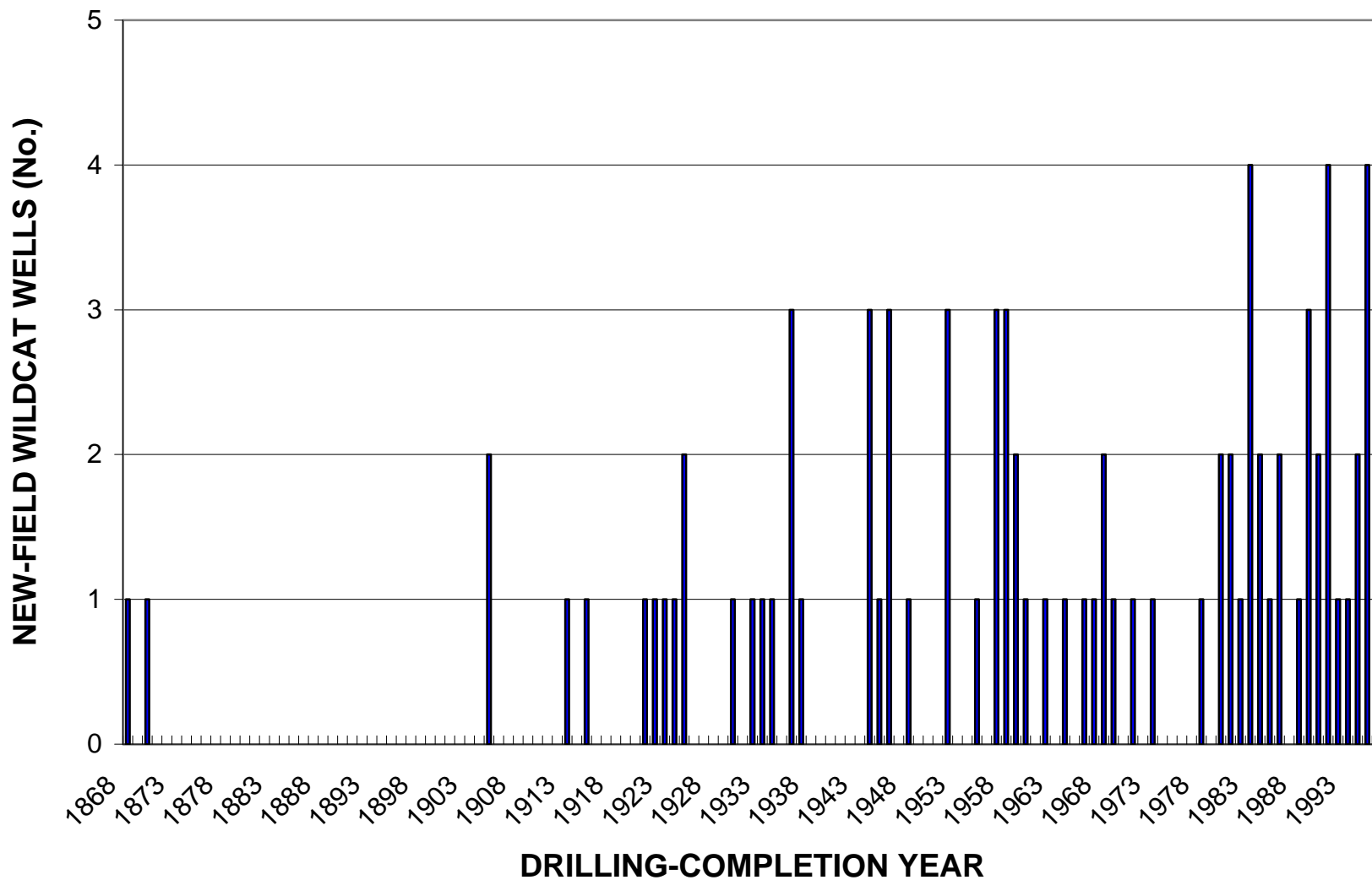
Kohat-Potwar Intrathrust Basin, Assessment Unit 80260101



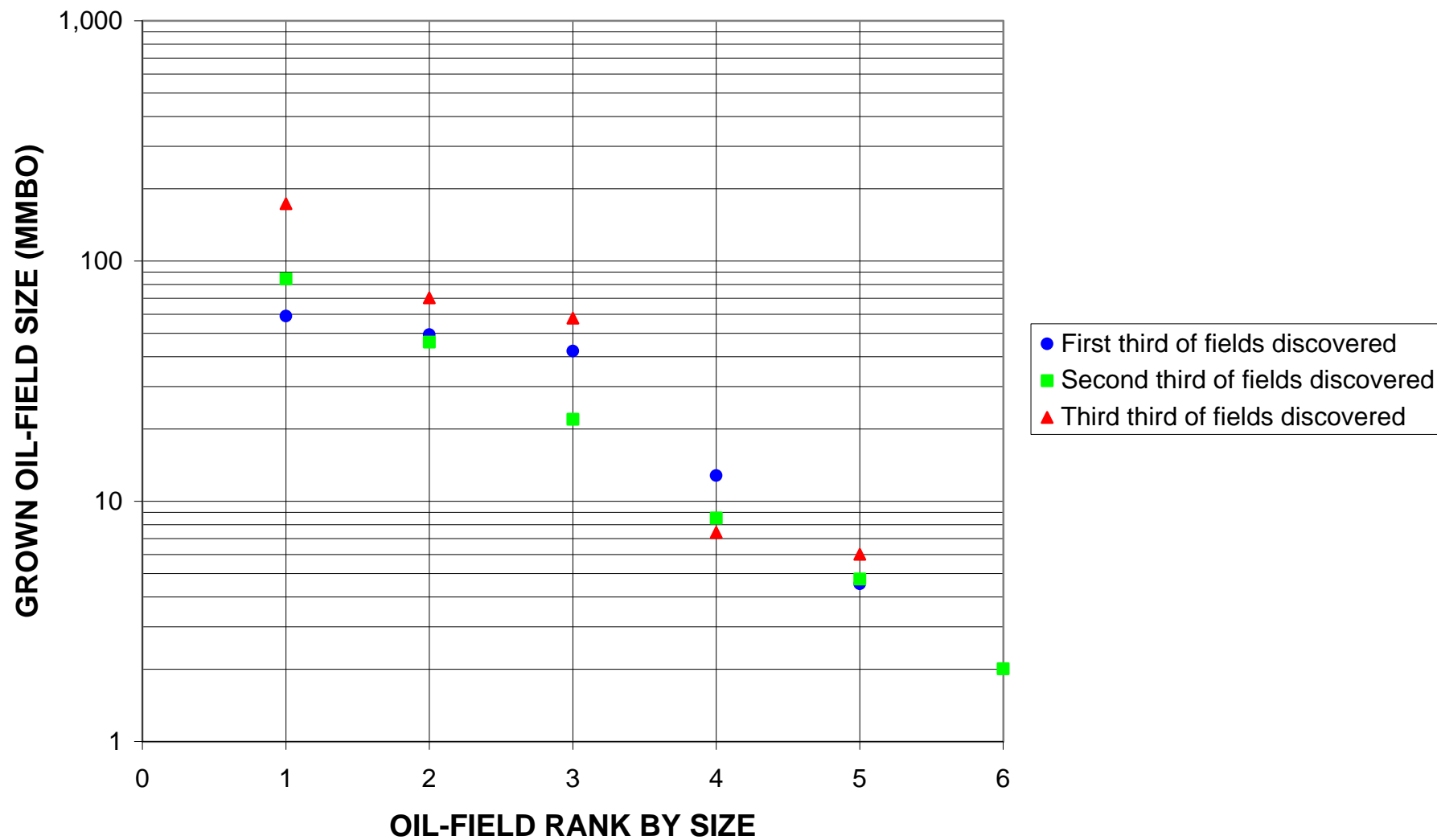
Kohat-Potwar Intrathrust Basin, Assessment Unit 80260101



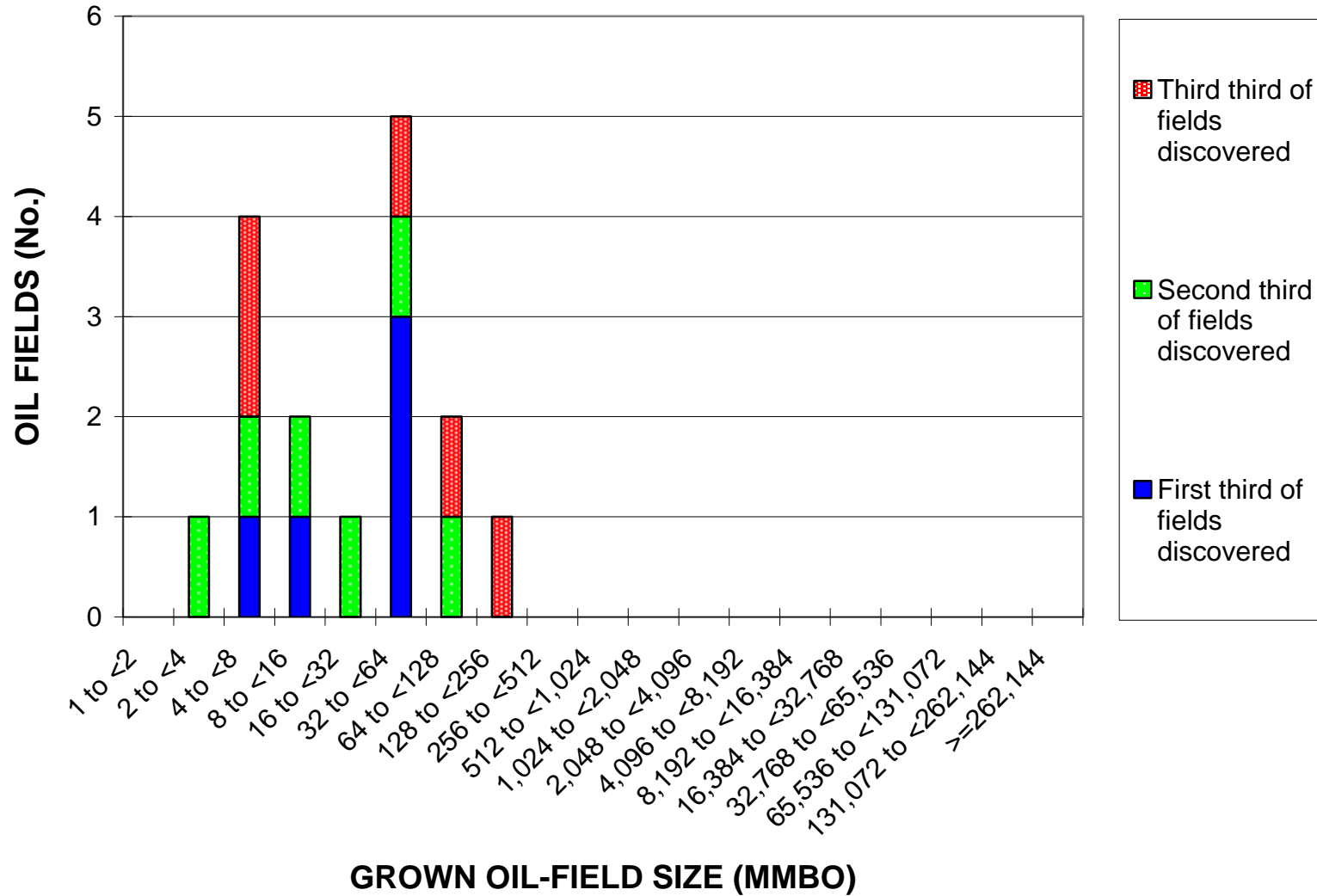
Kohat-Potwar Intrathrust Basin, Assessment Unit 80260101



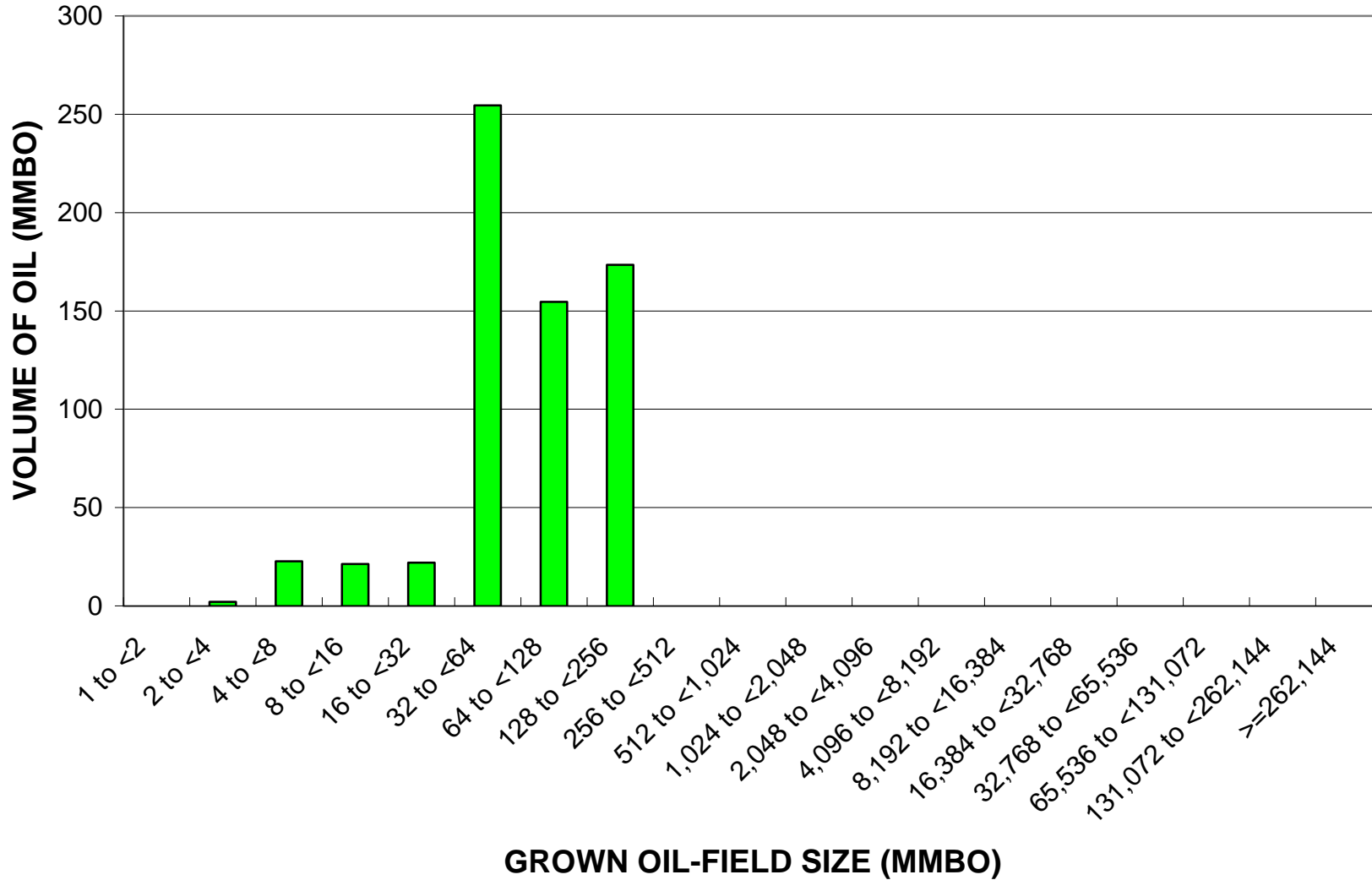
Kohat-Potwar Intrathrust Basin, Assessment Unit 80260101



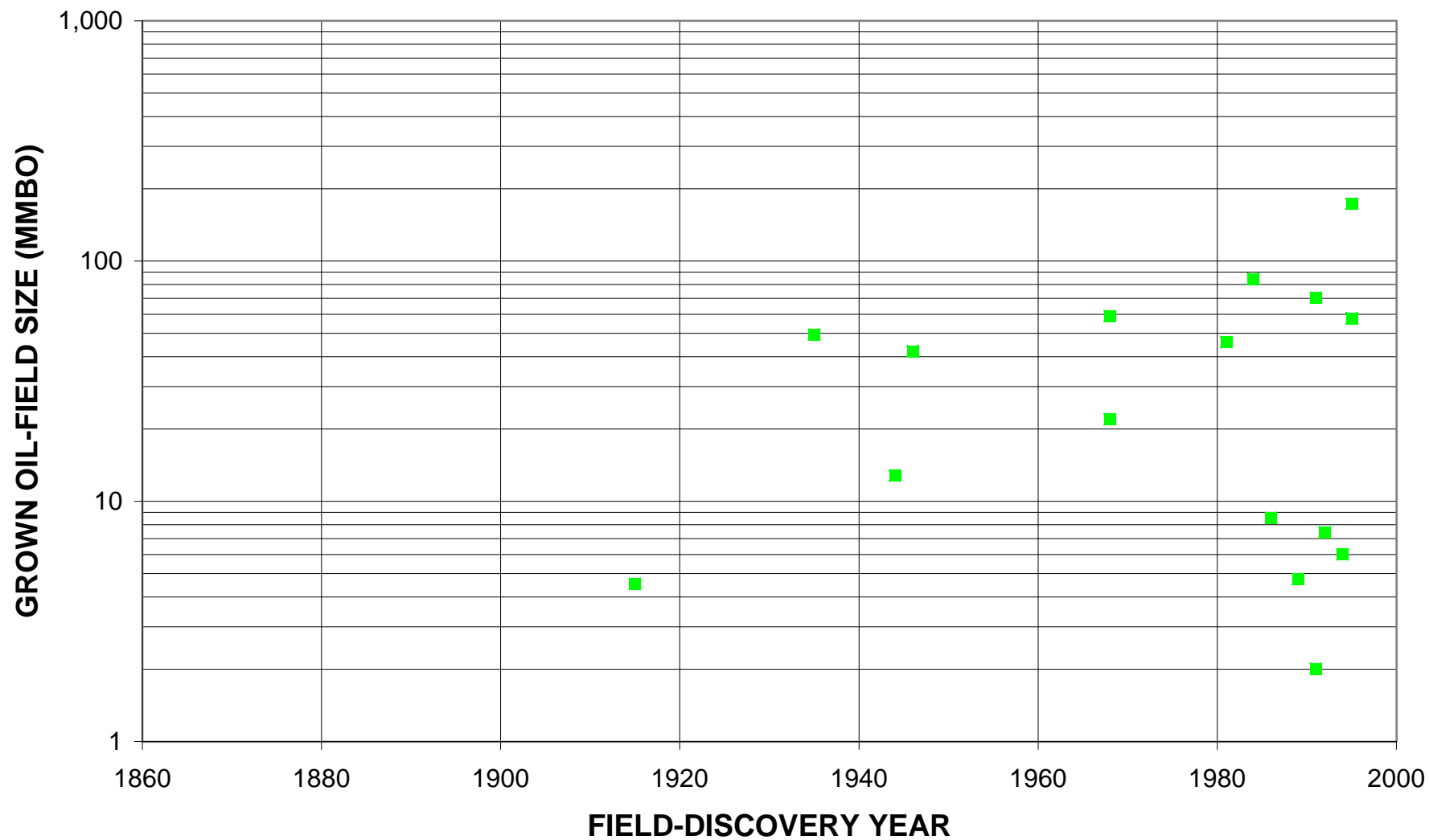
Kohat-Potwar Intrathrust Basin, Assessment Unit 80260101



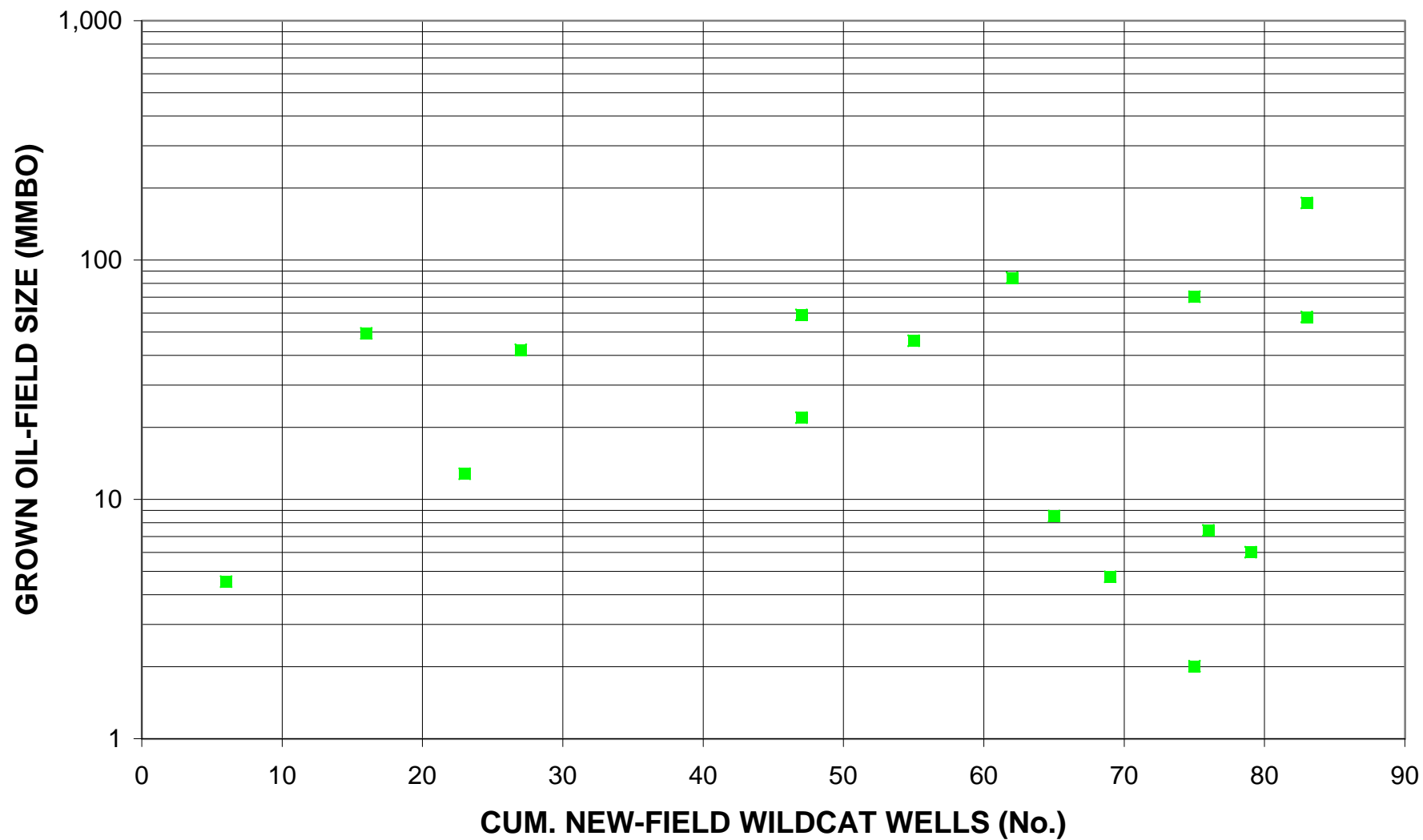
Kohat-Potwar Intrathrust Basin, Assessment Unit 80260101



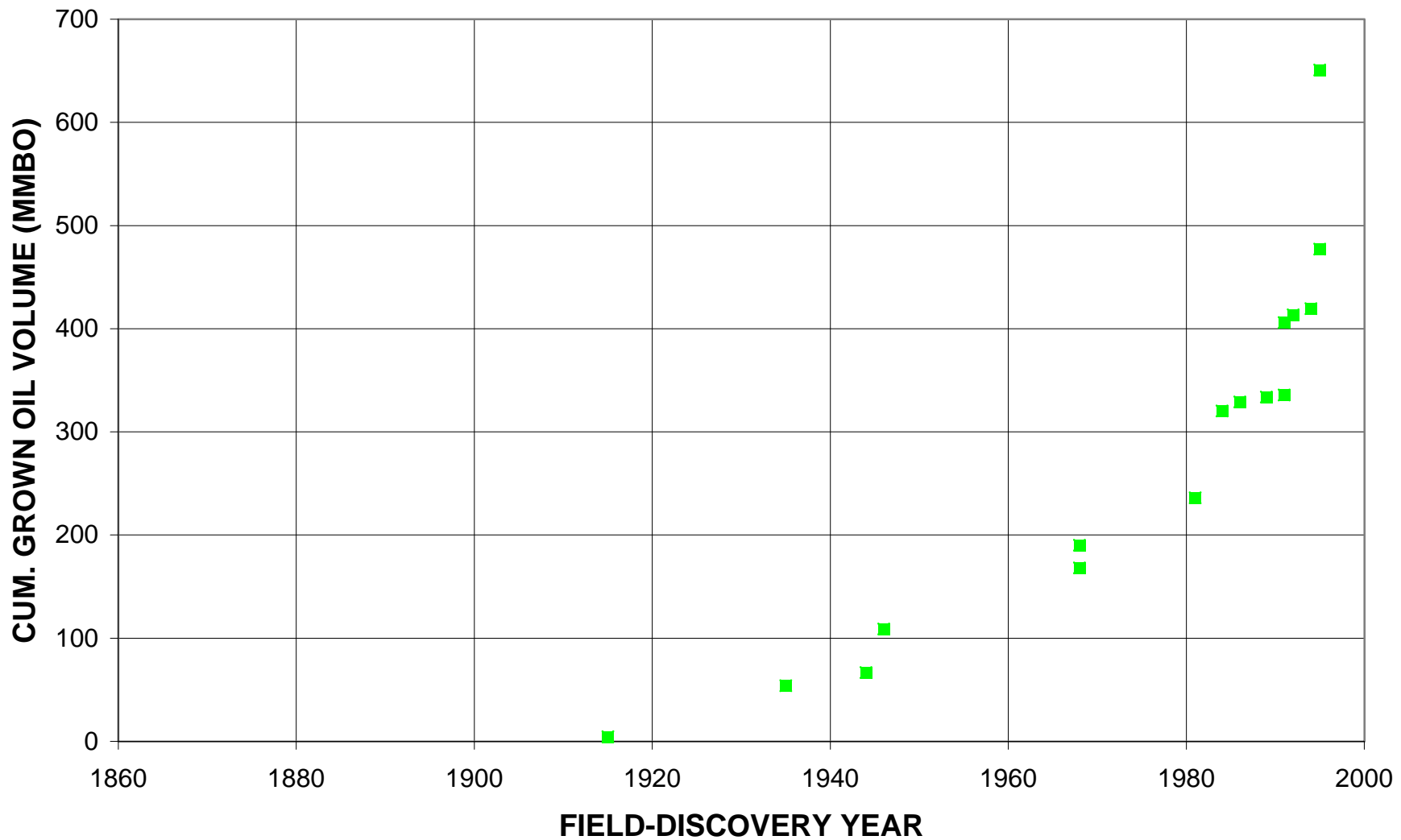
Kohat-Potwar Intrathrust Basin, Assessment Unit 80260101



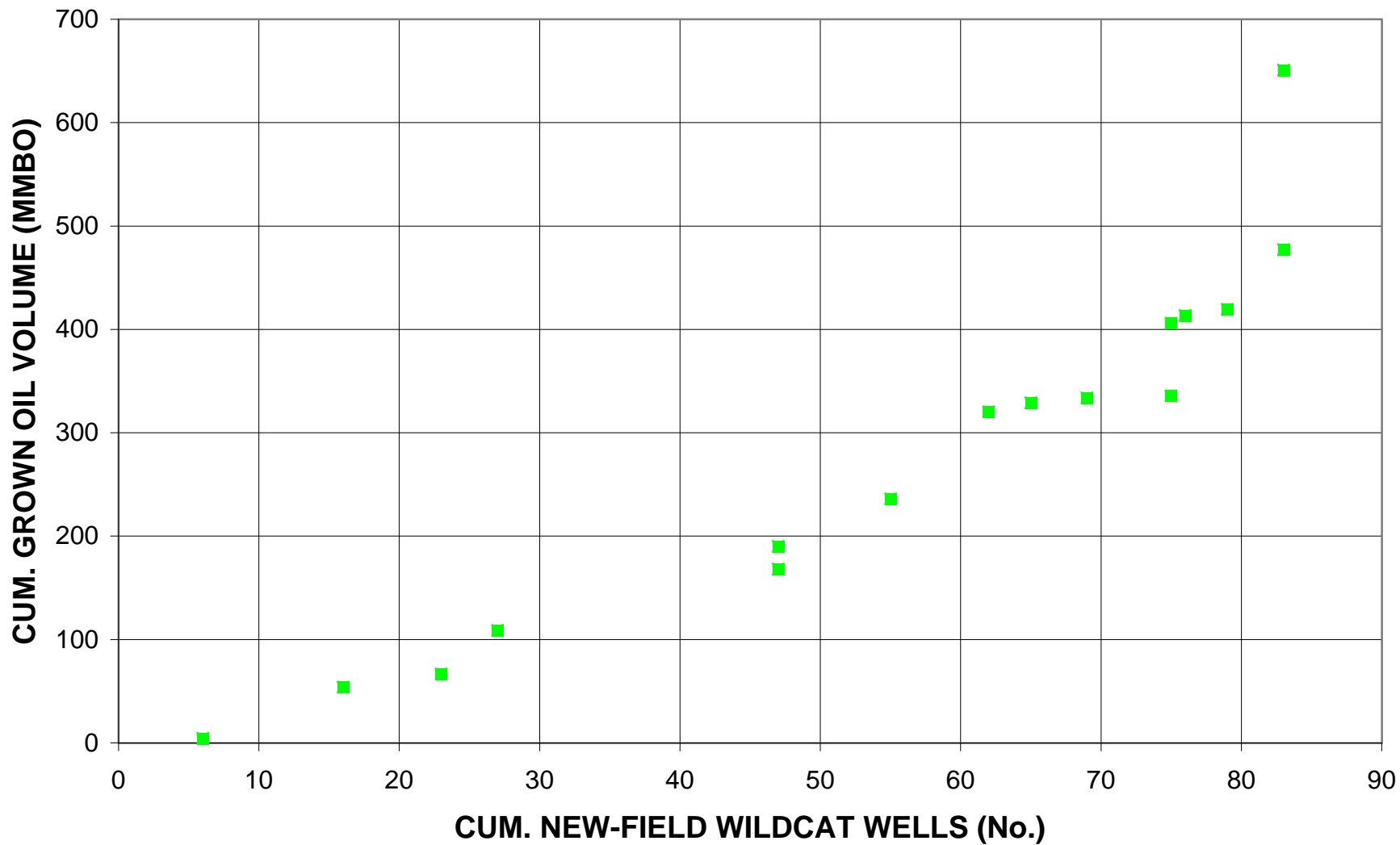
Kohat-Potwar Intrathrust Basin, Assessment Unit 80260101



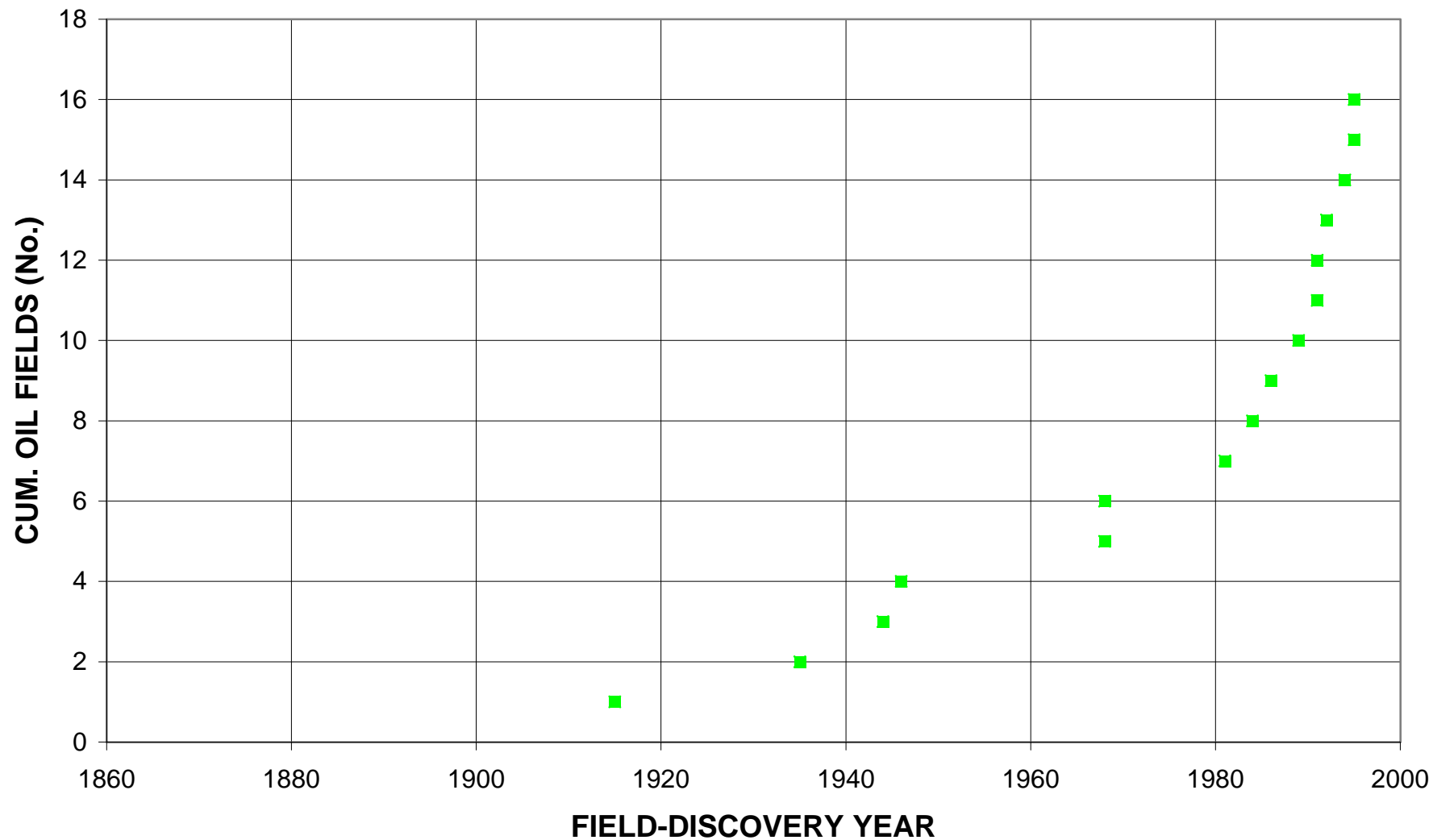
Kohat-Potwar Intrathrust Basin, Assessment Unit 80260101



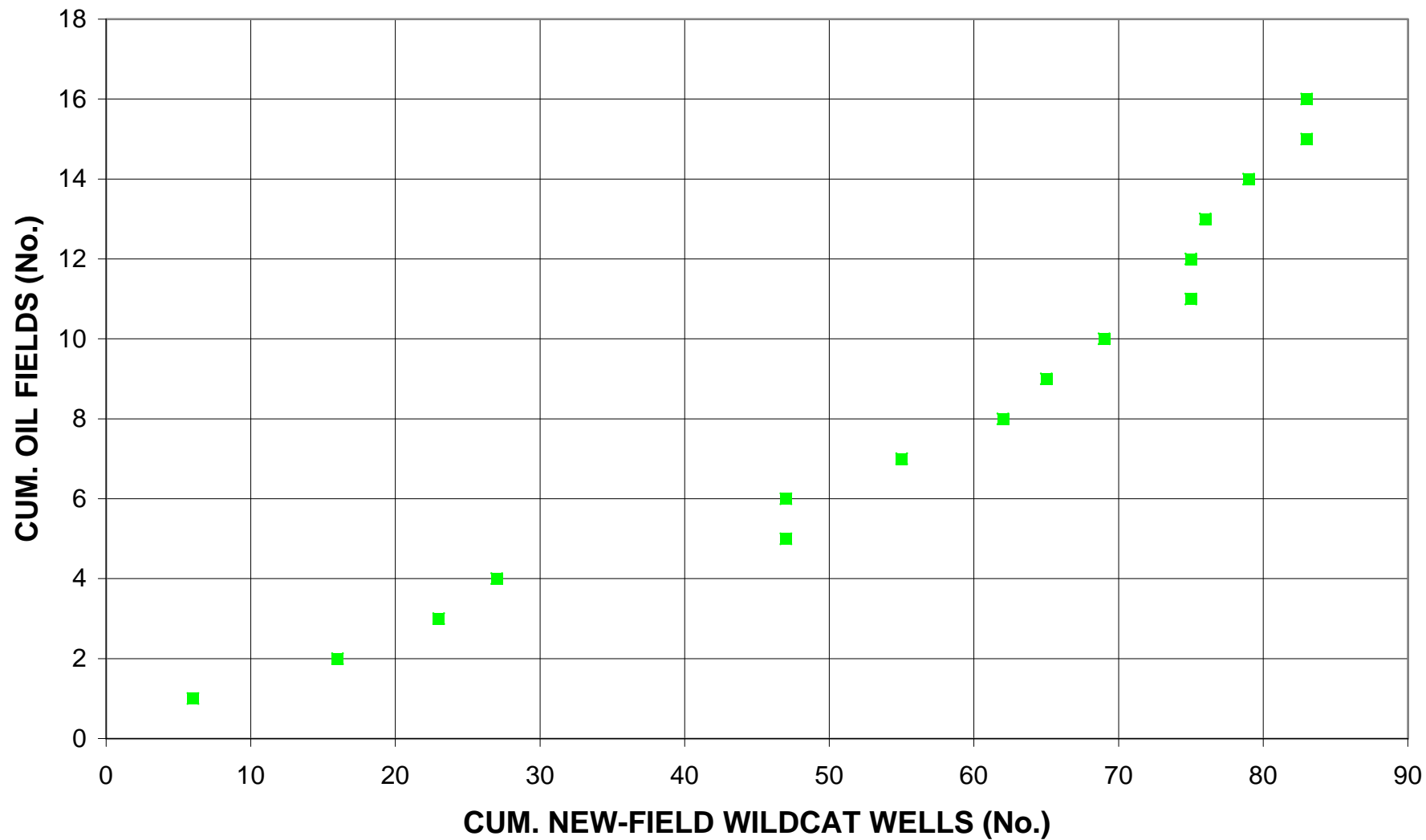
Kohat-Potwar Intrathrust Basin, Assessment Unit 80260101



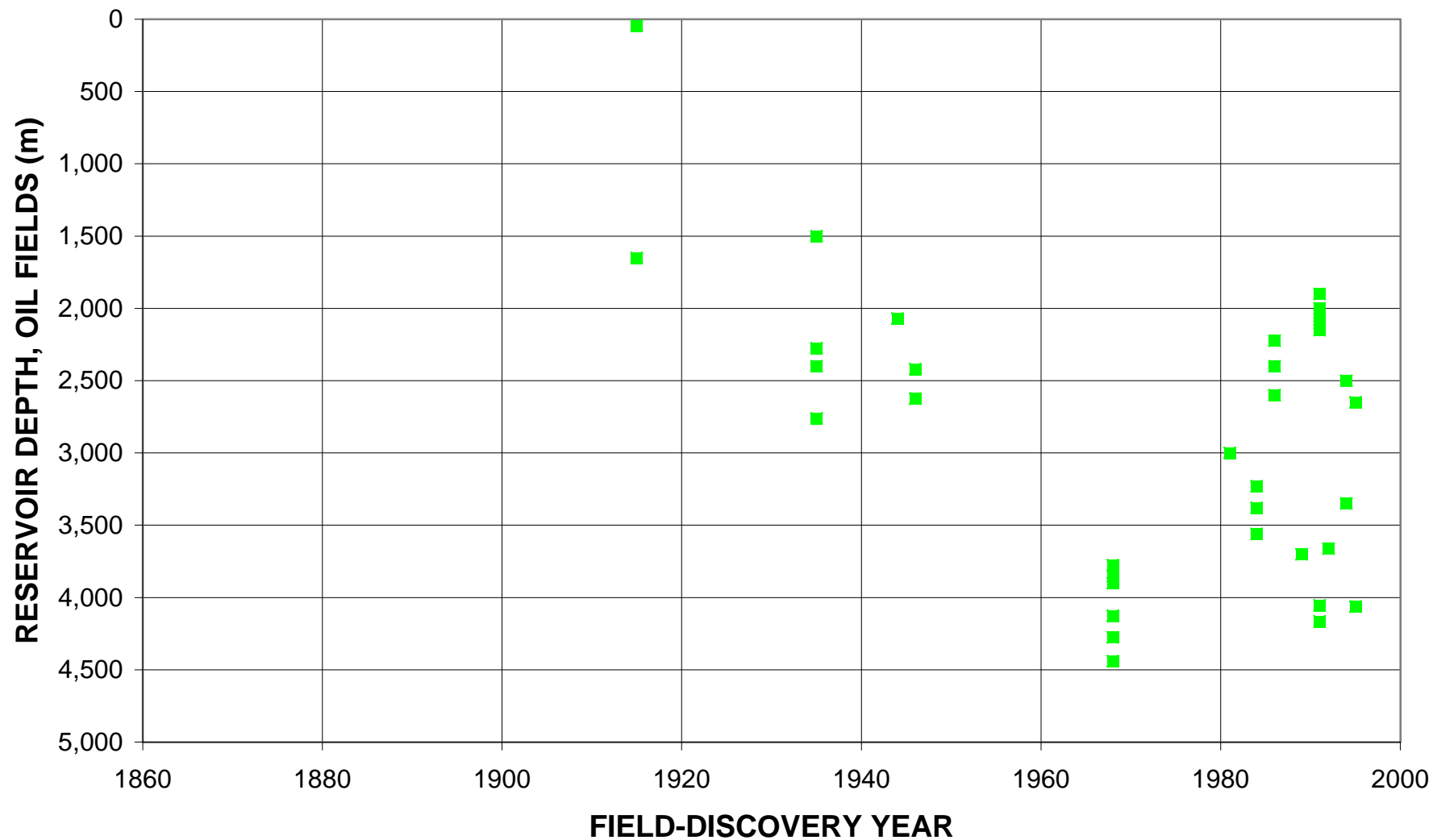
Kohat-Potwar Intrathrust Basin, Assessment Unit 80260101



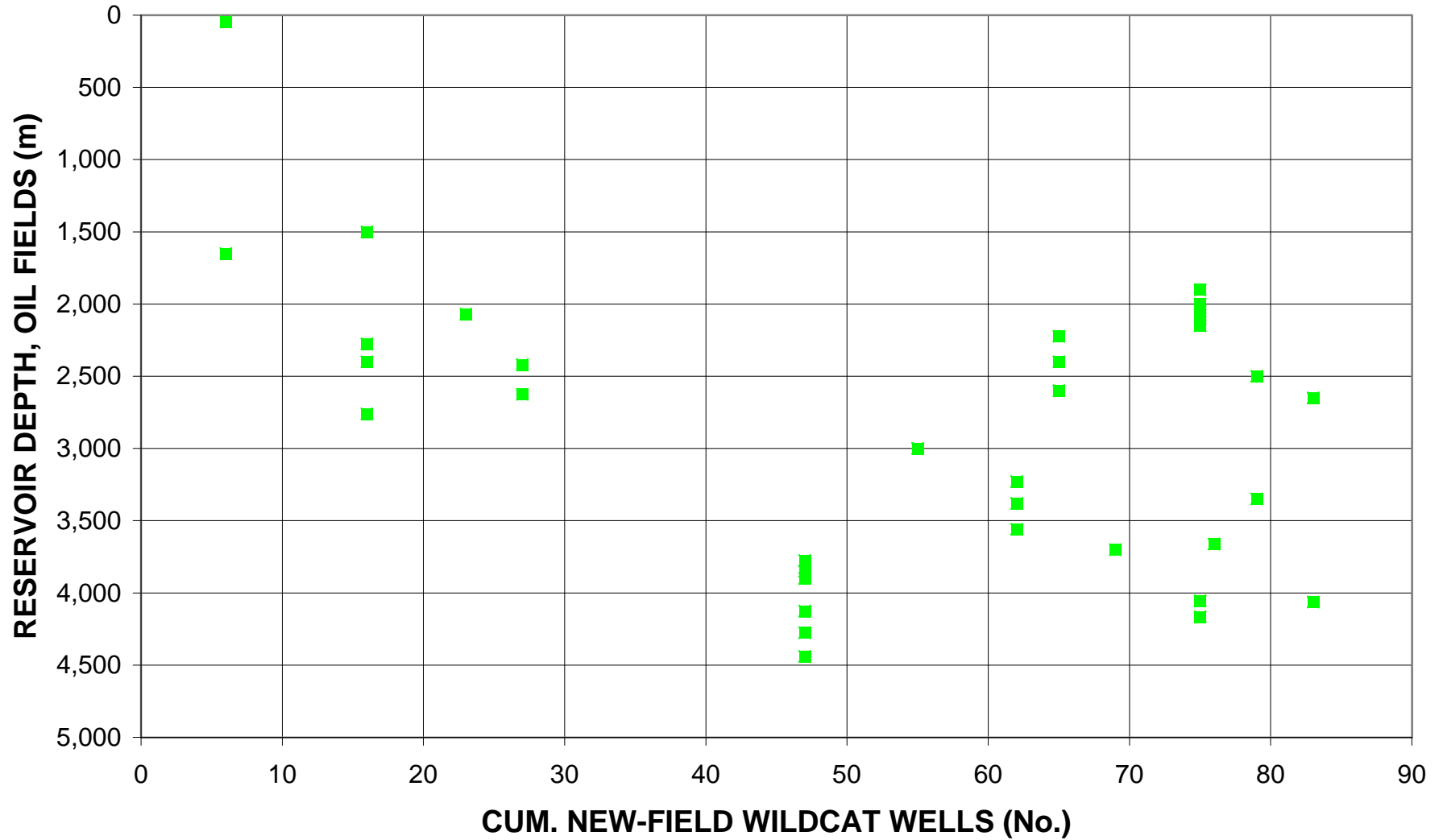
Kohat-Potwar Intrathrust Basin, Assessment Unit 80260101



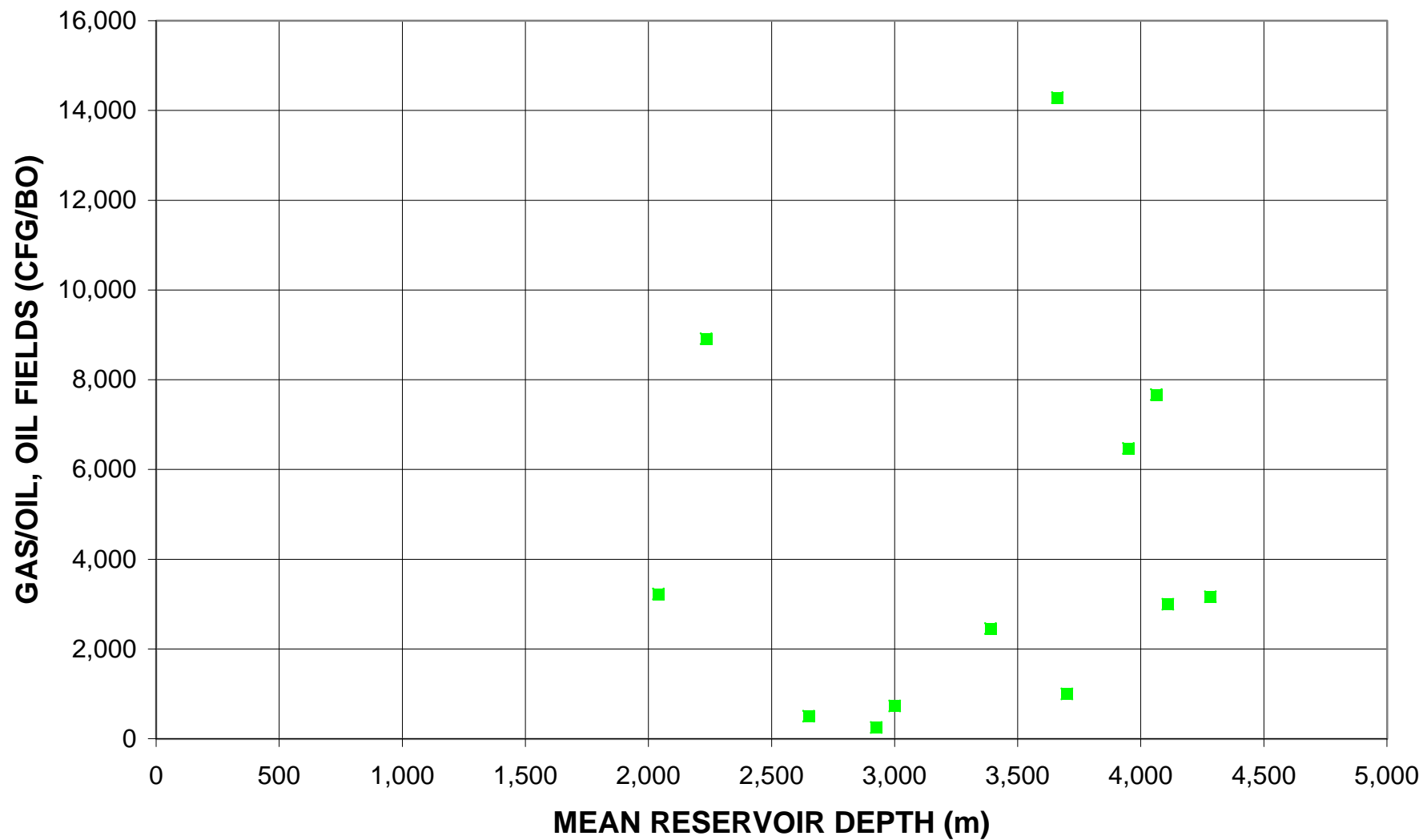
Kohat-Potwar Intrathrust Basin, Assessment Unit 80260101



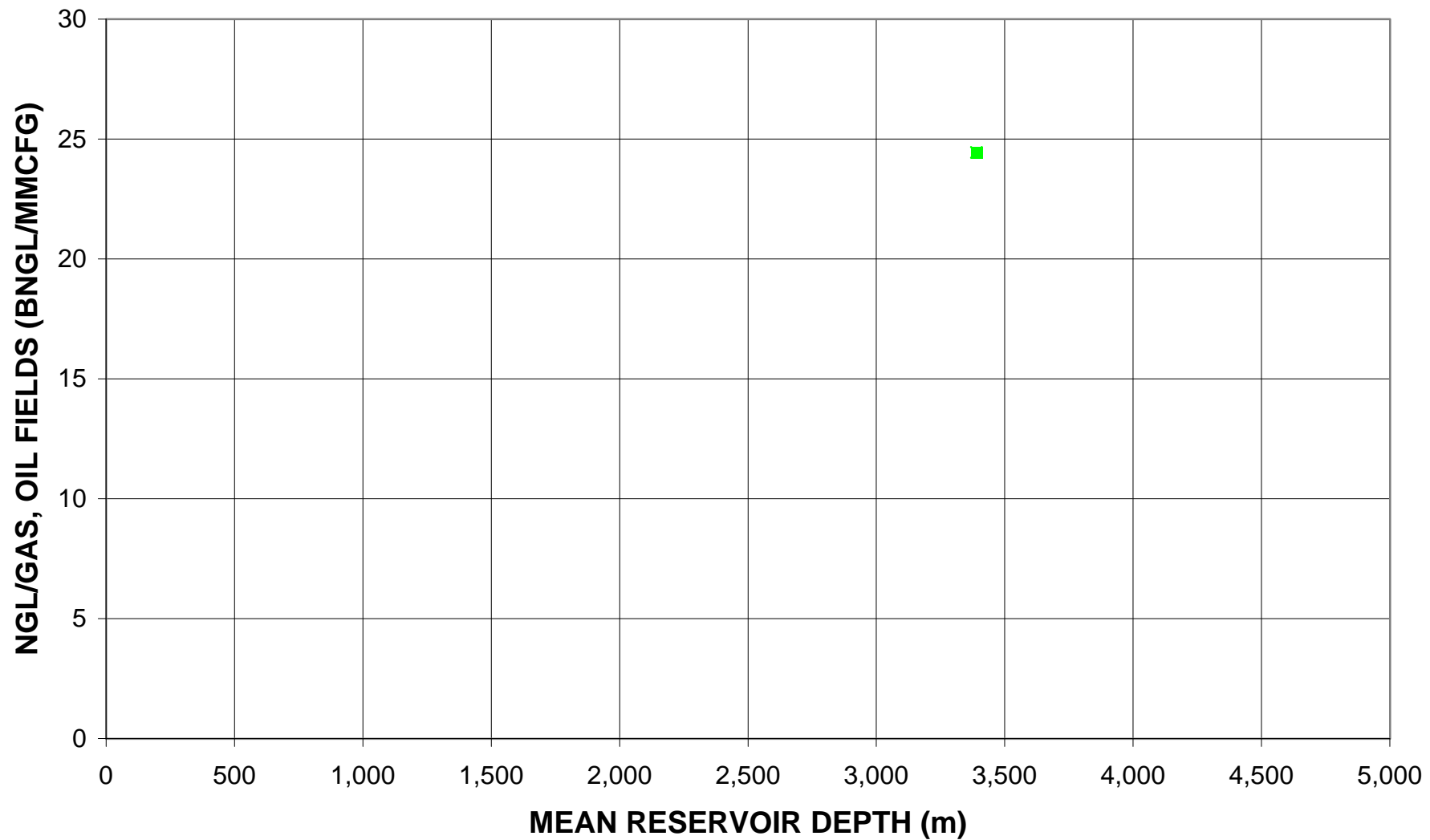
Kohat-Potwar Intrathrust Basin, Assessment Unit 80260101



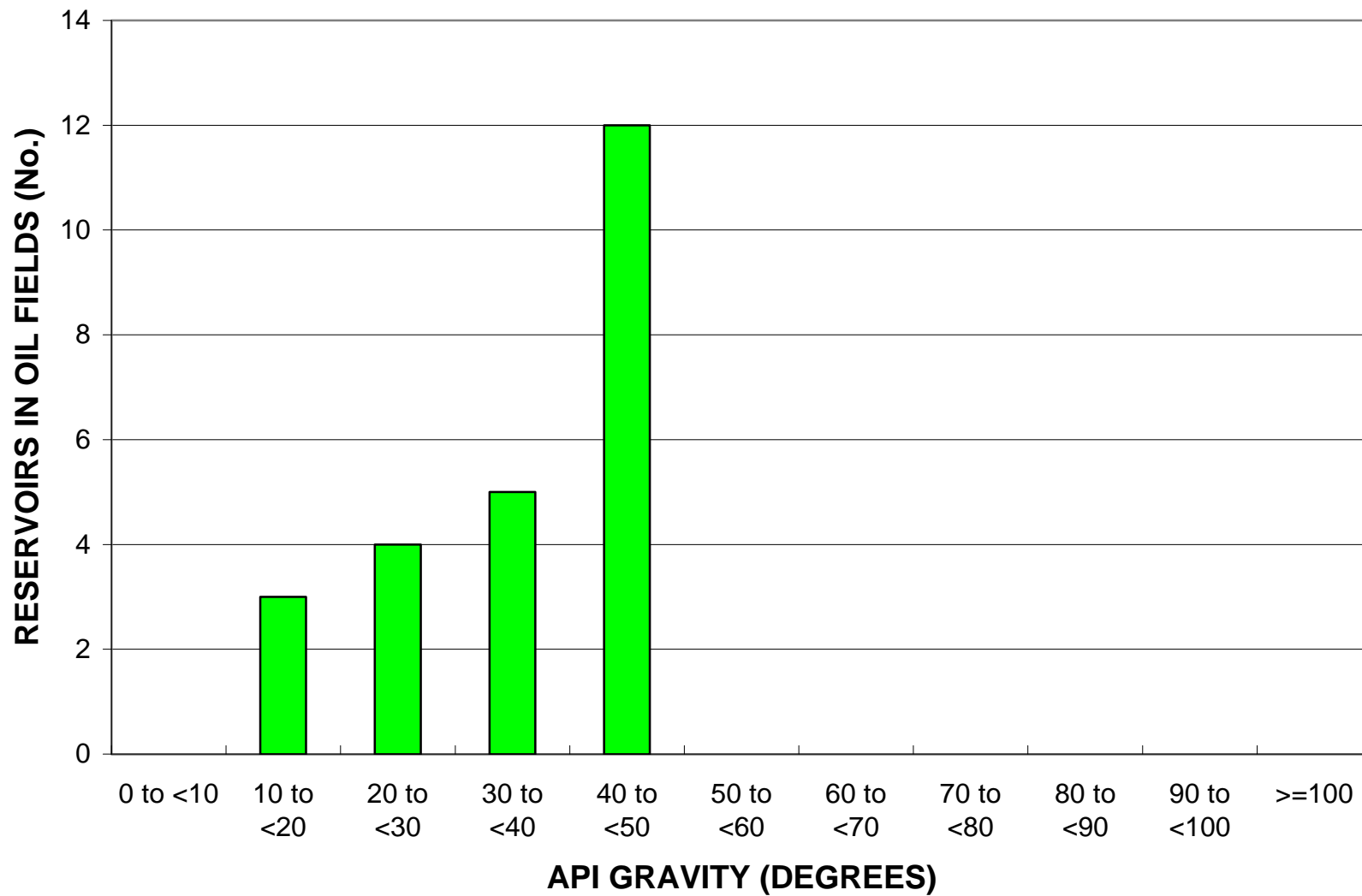
Kohat-Potwar Intrathrust Basin, Assessment Unit 80260101



Kohat-Potwar Intrathrust Basin, Assessment Unit 80260101



Kohat-Potwar Intrathrust Basin, Assessment Unit 80260101



Kohat-Potwar Intrathrust Basin, Assessment Unit 80260101
Volumes of Discovered Petroleum

[MMBO, million barrels of oil. BCFG, billion cubic feet of gas. MMBNGL, million barrels of natural gas liquids. Fields containing less than 1 MMBO in oil fields or 6 BCFG in gas fields were not considered in the assessment. Fields were classified as oil or gas by the USGS. Fields without reported discovery dates were not included. NA means not applicable and is shown for volumes where only one field is present. Calculated values may not be equal to the sums of the component values because numbers have been independently rounded.]

Field Type	Known (Discovered) Volumes				Grown (Discovered) Volumes			
	Number of Fields	Oil (MMBO)	Gas (BCFG)	NGL (MMBNGL)	Number of Fields	Oil (MMBO)	Gas (BCFG)	NGL (MMBNGL)
Oil Fields	16	322	1,256	3	16	651	2,837	5
Gas Fields	3	2	722	38	3	2	1,227	63
Fields <1 MMBOE	3	0	3	0	3	1	7	0
All Fields	22	324	1,981	41	22	654	4,071	68

Kohat-Potwar Intrathrust Basin, Assessment Unit 80260101 Discovery-History Sequence

[MMBO, million barrels of oil. BCFG, billion cubic feet of gas. Fields containing less than 1 MMBO in oil fields or 6 BCFG in gas fields were not considered in the assessment. Fields were classified as oil or gas by the USGS. The first half or third shows year of first field discovery as well as end of period. NA means not applicable and is shown where fewer than four fields are present.]

Field Type	Discovery-History Sequence - Known (Discovered) Volumes					
		Year (End of Period)	Number of Fields	Total Volume	Mean Size	Median Size
Oil Fields	<u>Known Sizes (MMBO)</u>					
	First third	1915-1968	5	133	27	34
	Second third	1991	6	109	18	10
	Third third	1995	5	81	16	10
	All Oil Fields		16	322	20	13
Gas Fields	<u>Known Sizes (BCFG)</u>					
	First third	NA	NA	NA	NA	NA
	Second third	NA	NA	NA	NA	NA
	Third third	NA	NA	NA	NA	NA
	All Gas Fields		NA	NA	NA	NA

Kohat-Potwar Intrathrust Basin, Assessment Unit 80260101 Discovery-History Sequence

[MMBO, million barrels of oil. BCFG, billion cubic feet of gas. Fields containing less than 1 MMBO in oil fields or 6 BCFG in gas fields were not considered in the assessment. Fields were classified as oil or gas by the USGS. The first half or third shows year of first field discovery as well as end of period. NA means not applicable and is shown where fewer than four fields are present.]

Field Type	Discovery-History Sequence - Grown (Discovered) Volumes					
		Year (End of Period)	Number of Fields	Total Volume	Mean Size	Median Size
Oil Fields	<u>Grown Sizes (MMBO)</u>					
	First third	1915-1968	5	168	34	42
	Second third	1991	6	168	28	15
	Third third	1995	5	315	63	58
	All Oil Fields		16	651	41	32
Gas Fields	<u>Grown Sizes (BCFG)</u>					
	First third	NA	NA	NA	NA	NA
	Second third	NA	NA	NA	NA	NA
	Third third	NA	NA	NA	NA	NA
	All Gas Fields		NA	NA	NA	NA