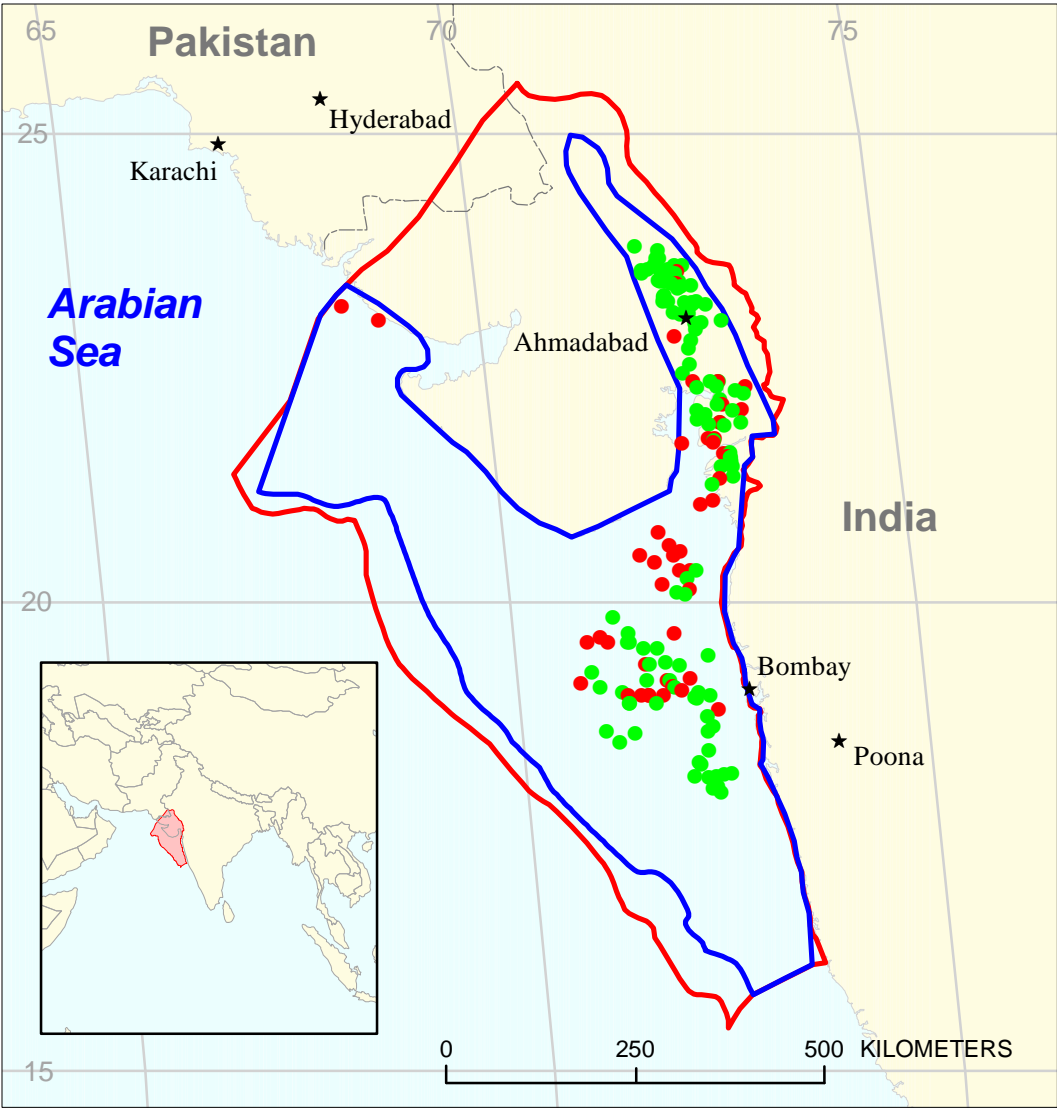






# Bombay Geologic Province 8043



 Eocene-Miocene Composite  
Total Petroleum System 804301

 Bombay Geologic Province 8043

 Eocene-Miocene Composite Total Petroleum System 804301

 Bombay Geologic Province 8043

**Bombay, Province 8043**  
**Assessment Results Summary - Allocated Resources**

[MMBO, million barrels of oil. BCFG, billion cubic feet of gas. MMBNGL, million barrels of natural gas liquids. MFS, minimum field size assessed (MMBO or BCFG). Prob., probability (including both geologic and accessibility probabilities) of at least one field equal to or greater than the MFS. Results shown are fully risked estimates. For gas fields, all liquids are included under the NGL (natural gas liquids) category. F95 represents a 95 percent chance of at least the amount tabulated. Other fractiles are defined similarly. Fractiles are additive under the assumption of perfect positive correlation. Shading indicates not applicable]

Code and Field Type	MFS	Prob. (0-1)	Undiscovered Resources											
			Oil (MMBO)				Gas (BCFG)				NGL (MMBNGL)			
			F95	F50	F5	Mean	F95	F50	F5	Mean	F95	F50	F5	Mean

**8043 Total: Assessed onshore portions of Bombay Province**

Oil Fields			75	298	722	335	197	809	2,124	938	11	47	133	56
Gas Fields							181	719	1,731	807	3	11	29	13
Total	1.00		75	298	722	335	378	1,528	3,855	1,745	14	58	162	69

**8043 Total: Assessed offshore portions of Bombay Province**

Oil Fields			565	1,696	3,129	1,755	1,182	3,684	7,601	3,950	25	85	199	95
Gas Fields							2,189	6,787	13,756	7,249	74	233	504	254
Total	1.00		565	1,696	3,129	1,755	3,371	10,471	21,357	11,199	99	318	703	349

**8043 Grand Total: Assessed portions of Bombay Province**

Oil Fields			640	1,995	3,851	2,091	1,379	4,493	9,725	4,888	36	132	332	151
Gas Fields							2,370	7,506	15,487	8,056	77	244	533	267
Total	1.00		640	1,995	3,851	2,091	3,749	11,999	25,212	12,944	113	376	865	418

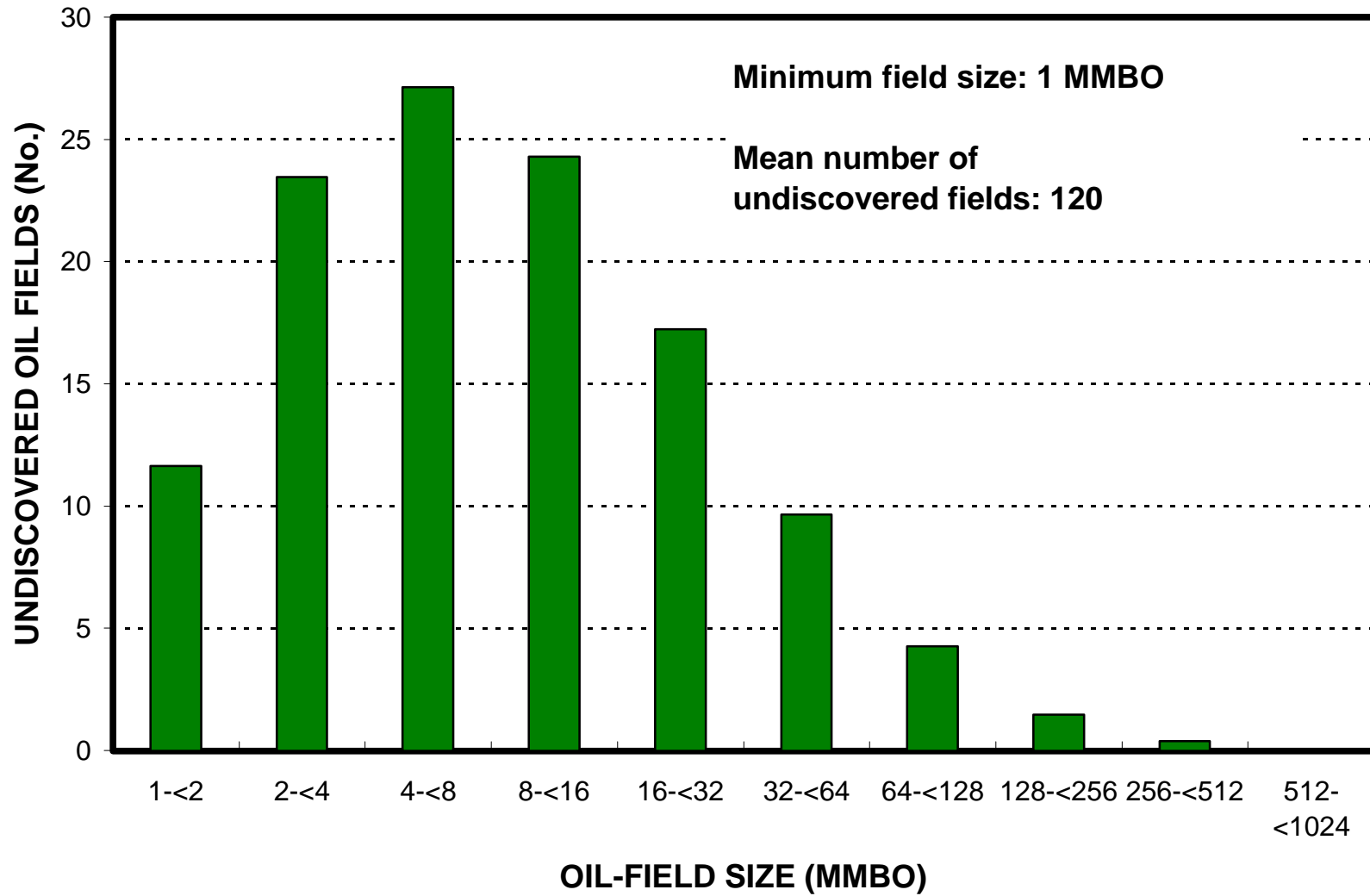
**Bombay, Province 8043**  
**Assessment Results Summary - Allocated Resources**

[MMBO, million barrels of oil. BCFG, billion cubic feet of gas. MMBNGL, million barrels of natural gas liquids. MFS, minimum field size assessed (MMBO or BCFG). Prob., probability (including both geologic and accessibility probabilities) of at least one field equal to or greater than the MFS. Results shown are fully risked estimates. For gas fields, all liquids are included under the NGL (natural gas liquids) category. F95 represents a 95 percent chance of at least the amount tabulated. Other fractiles are defined similarly. Fractiles are additive under the assumption of perfect positive correlation. Shading indicates not applicable]

Code and Field Type	MFS	Prob. (0-1)	Undiscovered Resources											
			Oil (MMBO)				Gas (BCFG)				NGL (MMBNGL)			
			F95	F50	F5	Mean	F95	F50	F5	Mean	F95	F50	F5	Mean
<b>804301 Eocene-Miocene Composite Total Petroleum System</b>														
80430101 Eocene-Miocene Bombay Shelf Assessment Unit (100% of undiscovered oil fields and 100% of undiscovered gas fields allocated to OFFSHORE province 8043)														
Oil Fields	1	1.00	533	1,569	2,819	1,612	1,098	3,338	6,690	3,548	20	65	142	71
Gas Fields	6						1,853	5,451	10,542	5,751	69	212	450	230
Total		1.00	533	1,569	2,819	1,612	2,951	8,789	17,233	9,299	89	277	592	301
80430102 Eocene-Miocene Cambay Deltaic Assessment Unit (70% of undiscovered oil fields and 35% of undiscovered gas fields allocated to ONSHORE province 8043)														
Oil Fields	1	1.00	75	298	722	335	197	809	2,124	938	11	47	133	56
Gas Fields	6						181	719	1,731	807	3	11	29	13
Total		1.00	75	298	722	335	378	1,528	3,855	1,745	14	58	162	69
80430102 Eocene-Miocene Cambay Deltaic Assessment Unit (30% of undiscovered oil fields and 65% of undiscovered gas fields allocated to OFFSHORE province 8043)														
Oil Fields	1	1.00	32	128	309	144	84	347	910	402	5	20	57	24
Gas Fields	6						336	1,336	3,214	1,498	5	21	54	24
Total		1.00	32	128	309	144	421	1,682	4,125	1,900	10	41	111	48

# Bombay, Province 8043

## Undiscovered Field-Size Distribution



# Bombay, Province 8043

## Undiscovered Field-Size Distribution

