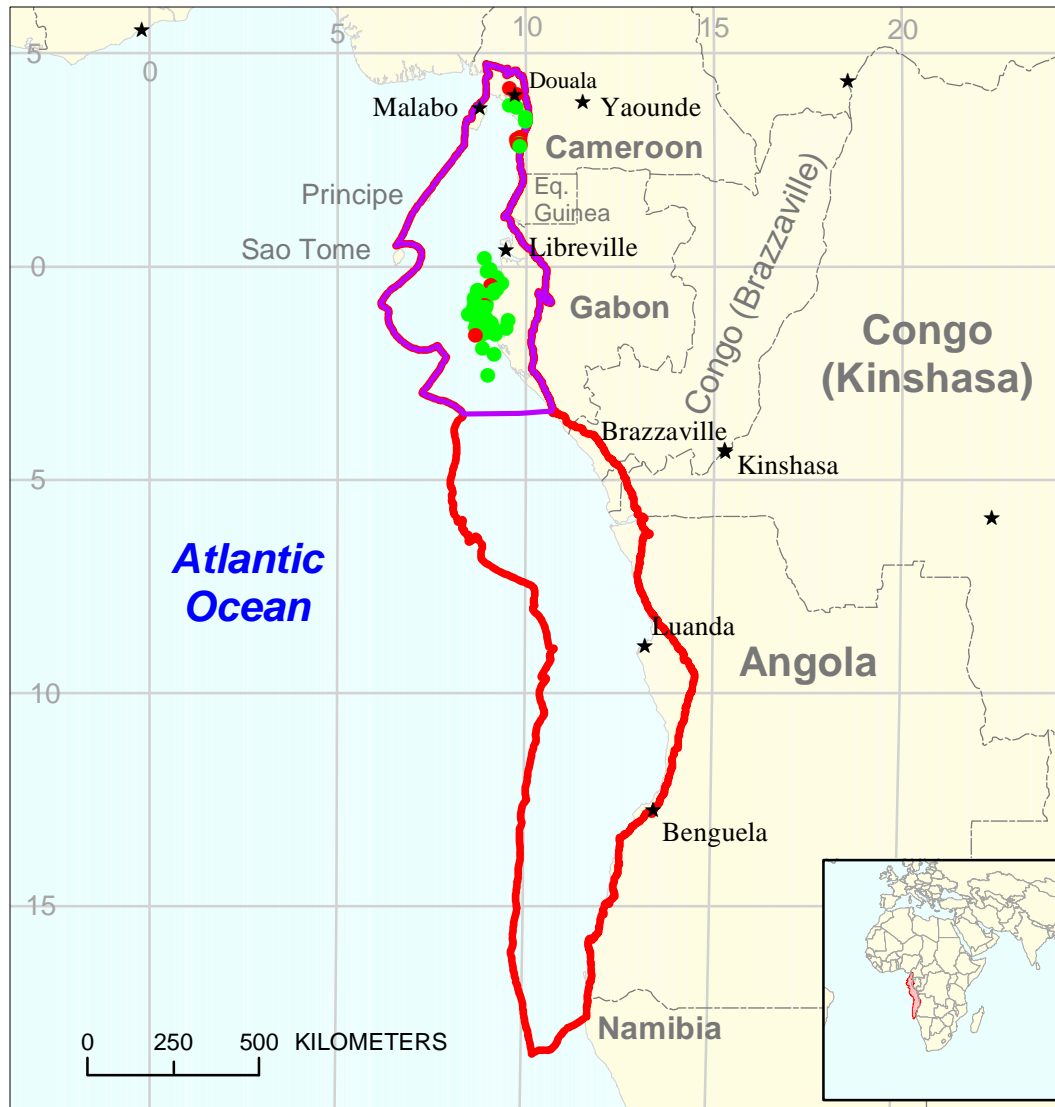


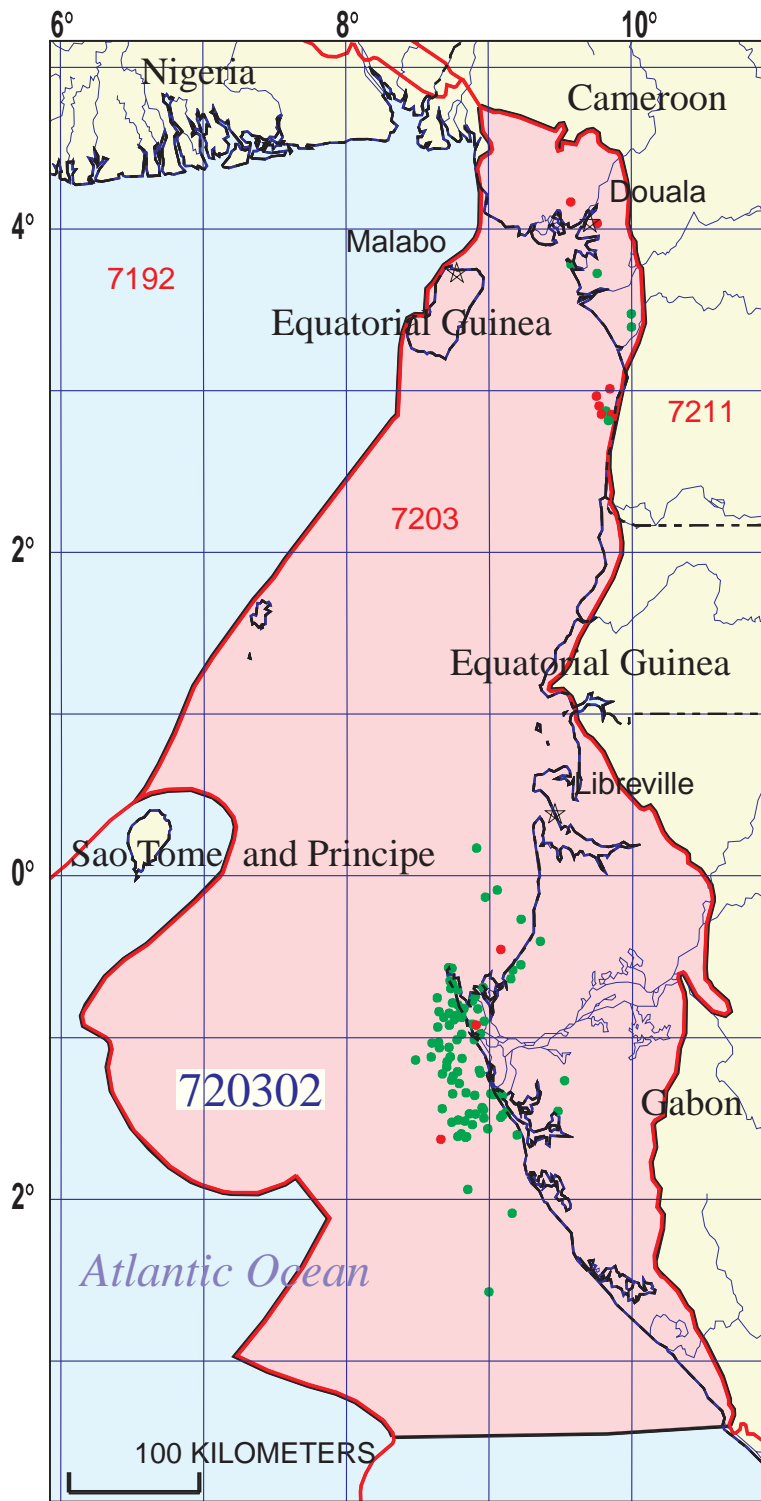


Azile-Senonian Total Petroleum System 720302



 Gabon Suprasalt
Assessment Unit 72030201

-  Gabon Suprasalt Assessment Unit 72030201
-  West-Central Coastal Geologic Province 7203



Azile-Senonian Total Petroleum System - 720302

EXPLANATION

- Hydrography
- Shoreline
- 7203 — Geologic province code and boundary
- Country boundary
- Gas field centerpoint
- Oil field centerpoint
- 720302 — Total Petroleum System code and boundary

Projection: Robinson. Central meridian: 0

Azile-Senonian, Total Petroleum System 720302
Assessment Results Summary

[MMBO, million barrels of oil. BCFG, billion cubic feet of gas. MMBNGL, million barrels of natural gas liquids. MFS, minimum field size assessed (MMBO or BCFG). Prob., probability (including both geologic and accessibility probabilities) of at least one field equal to or greater than the MFS. Results shown are fully risked estimates. For gas fields, all liquids are included under the NGL (natural gas liquids) category. F95 represents a 95 percent chance of at least the amount tabulated. Other fractiles are defined similarly. Fractiles are additive under the assumption of perfect positive correlation. Shading indicates not applicable]

Code and Field Type	MFS	Prob. (0-1)	Undiscovered Resources											
			Oil (MMBO)				Gas (BCFG)				NGL (MMBNGL)			
			F95	F50	F5	Mean	F95	F50	F5	Mean	F95	F50	F5	Mean

72030201 Gabon Suprasalt Assessment Unit

Oil Fields	1	1.00	1,241	4,545	10,429	5,031	1,615	6,169	15,492	7,049	75	300	806	353
Gas Fields	6						1,233	5,403	13,803	6,181	51	232	634	272
Total		1.00	1,241	4,545	10,429	5,031	2,848	11,572	29,295	13,230	127	532	1,441	625

720302 Total: Azile-Senonian Total Petroleum System

Oil Fields		1.00	1,241	4,545	10,429	5,031	1,615	6,169	15,492	7,049	75	300	806	353
Gas Fields							1,233	5,403	13,803	6,181	51	232	634	272
Total		1.00	1,241	4,545	10,429	5,031	2,848	11,572	29,295	13,230	127	532	1,441	625