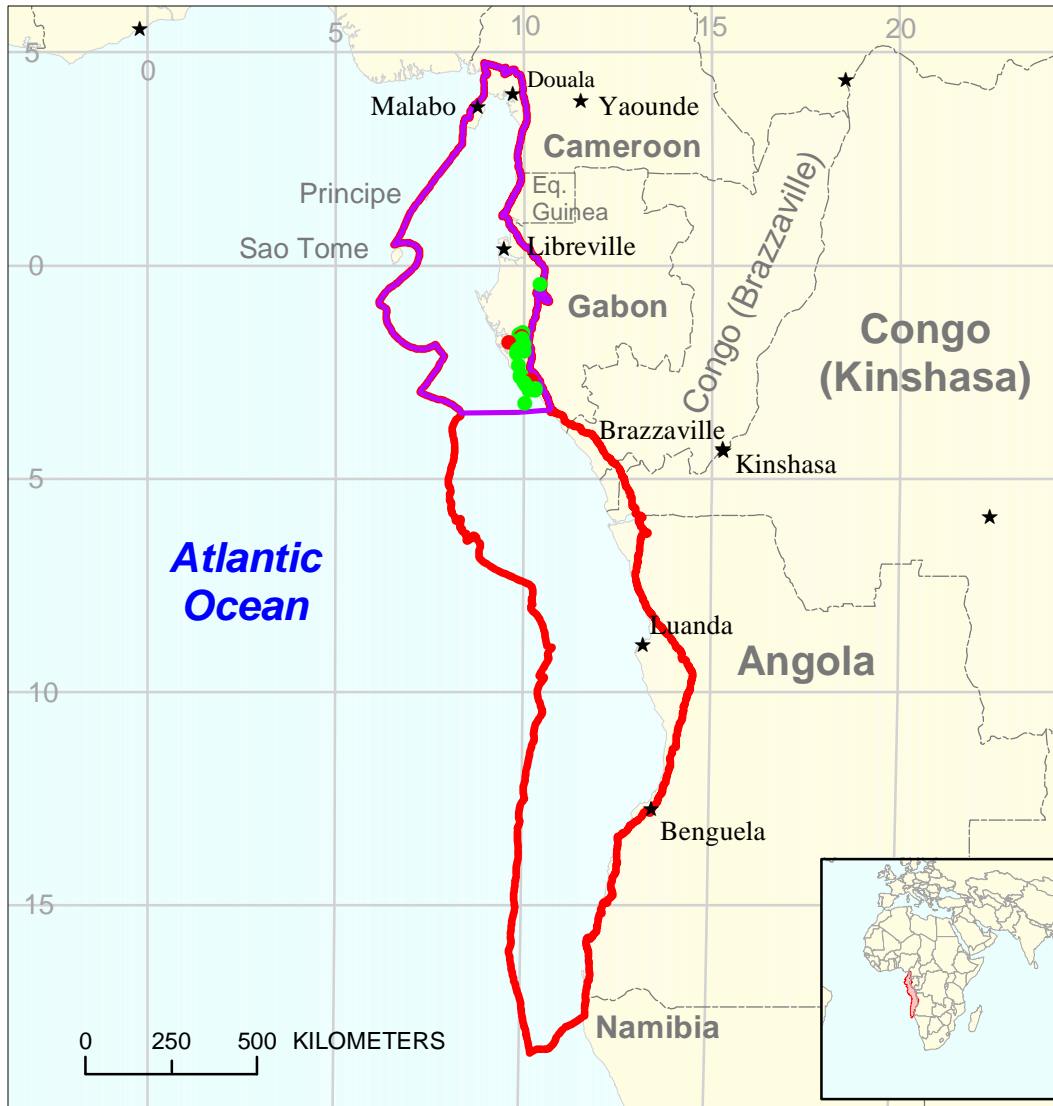





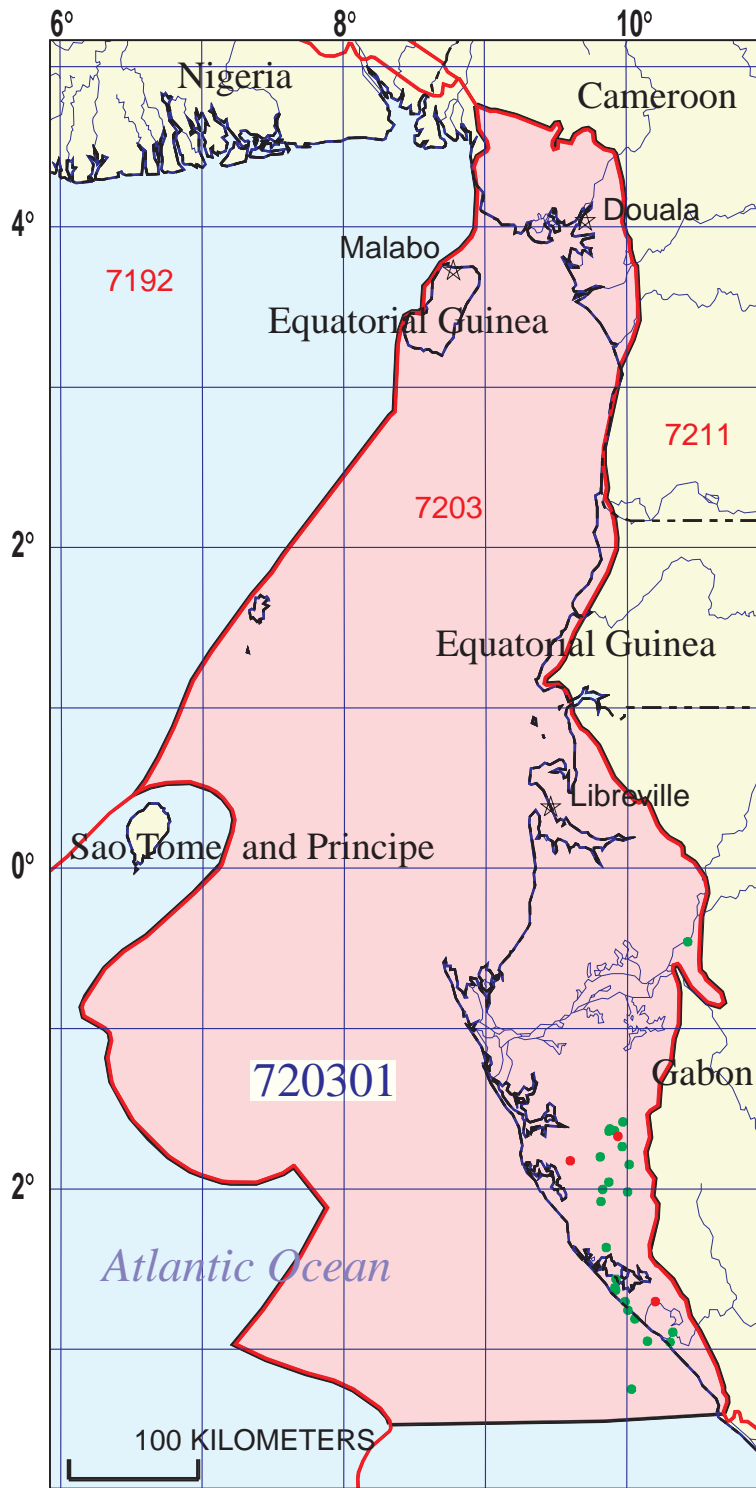
Melania-Gamba

Total Petroleum System 720301



 Gabon Subsalt Assessment Unit 72030101

-  Gabon Subsalt Assessment Unit 72030101
-  West-Central Coastal Geologic Province 7203



Melania-Gamba Total Petroleum System - 720301

EXPLANATION

- Hydrography
- Shoreline
- 7203 — Geologic province code and boundary
- Country boundary
- Gas field centerpoint
- Oil field centerpoint
- 720301 — Total Petroleum System code and boundary

Projection: Robinson. Central meridian: 0

**Melania-Gamba, Total Petroleum System 720301
Assessment Results Summary**

[MMBO, million barrels of oil. BCFG, billion cubic feet of gas. MMBNGL, million barrels of natural gas liquids. MFS, minimum field size assessed (MMBO or BCFG). Prob., probability (including both geologic and accessibility probabilities) of at least one field equal to or greater than the MFS. Results shown are fully risked estimates. For gas fields, all liquids are included under the NGL (natural gas liquids) category. F95 represents a 95 percent chance of at least the amount tabulated. Other fractiles are defined similarly. Fractiles are additive under the assumption of perfect positive correlation. Shading indicates not applicable]

Code and Field Type	MFS	Prob. (0-1)	Undiscovered Resources											
			Oil (MMBO)				Gas (BCFG)				NGL (MMBNGL)			
			F95	F50	F5	Mean	F95	F50	F5	Mean	F95	F50	F5	Mean

72030101 Gabon Subsalt Assessment Unit

Oil Fields	1	1.00	212	682	1,392	727	443	1,490	3,327	1,637	20	72	176	82
Gas Fields	6						267	1,745	4,794	2,038	11	75	221	90
Total		1.00	212	682	1,392	727	709	3,235	8,121	3,674	32	147	397	172

720301 Total: Melania-Gamba Total Petroleum System

Oil Fields		1.00	212	682	1,392	727	443	1,490	3,327	1,637	20	72	176	82
Gas Fields							267	1,745	4,794	2,038	11	75	221	90
Total		1.00	212	682	1,392	727	709	3,235	8,121	3,674	32	147	397	172