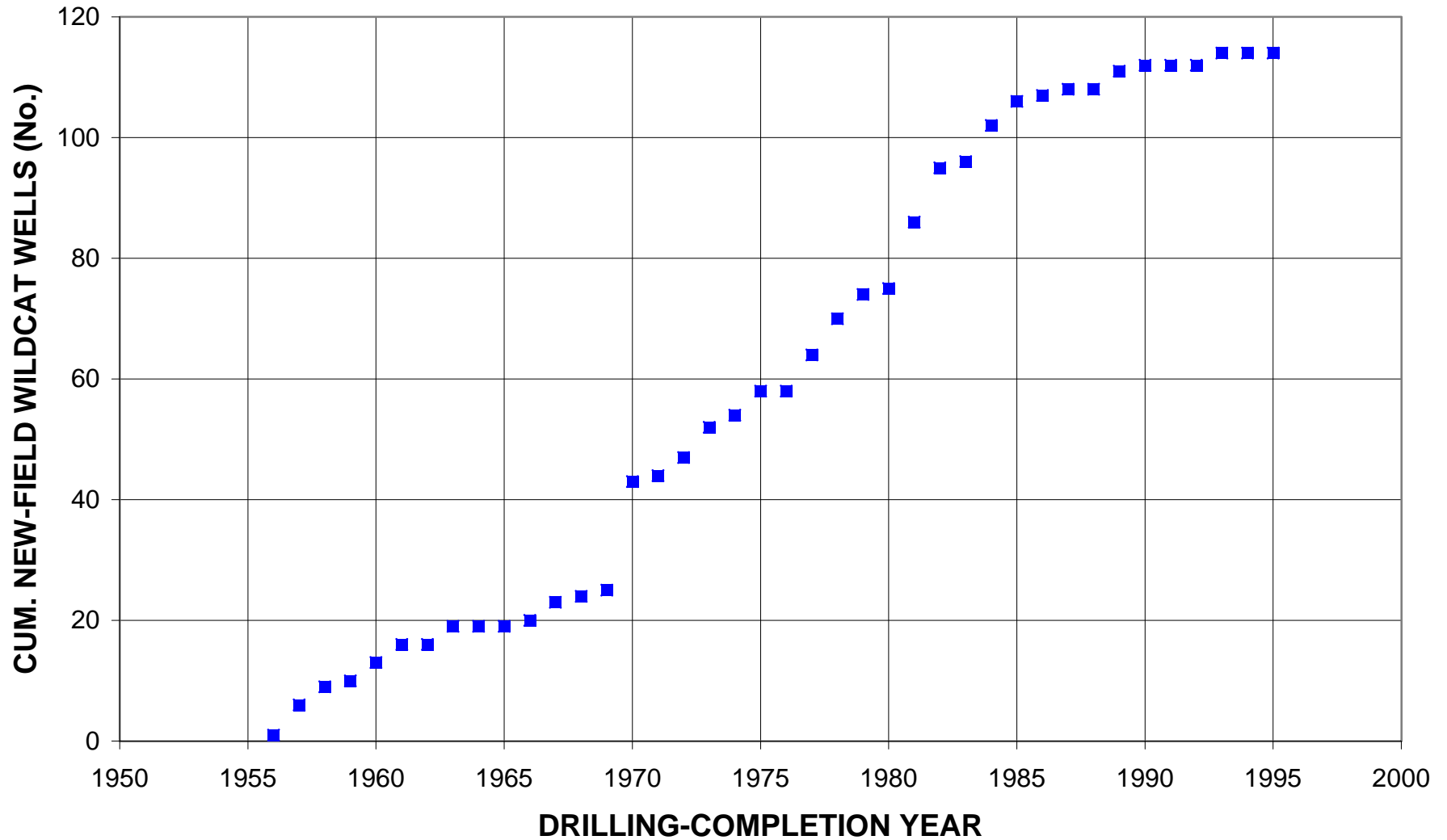
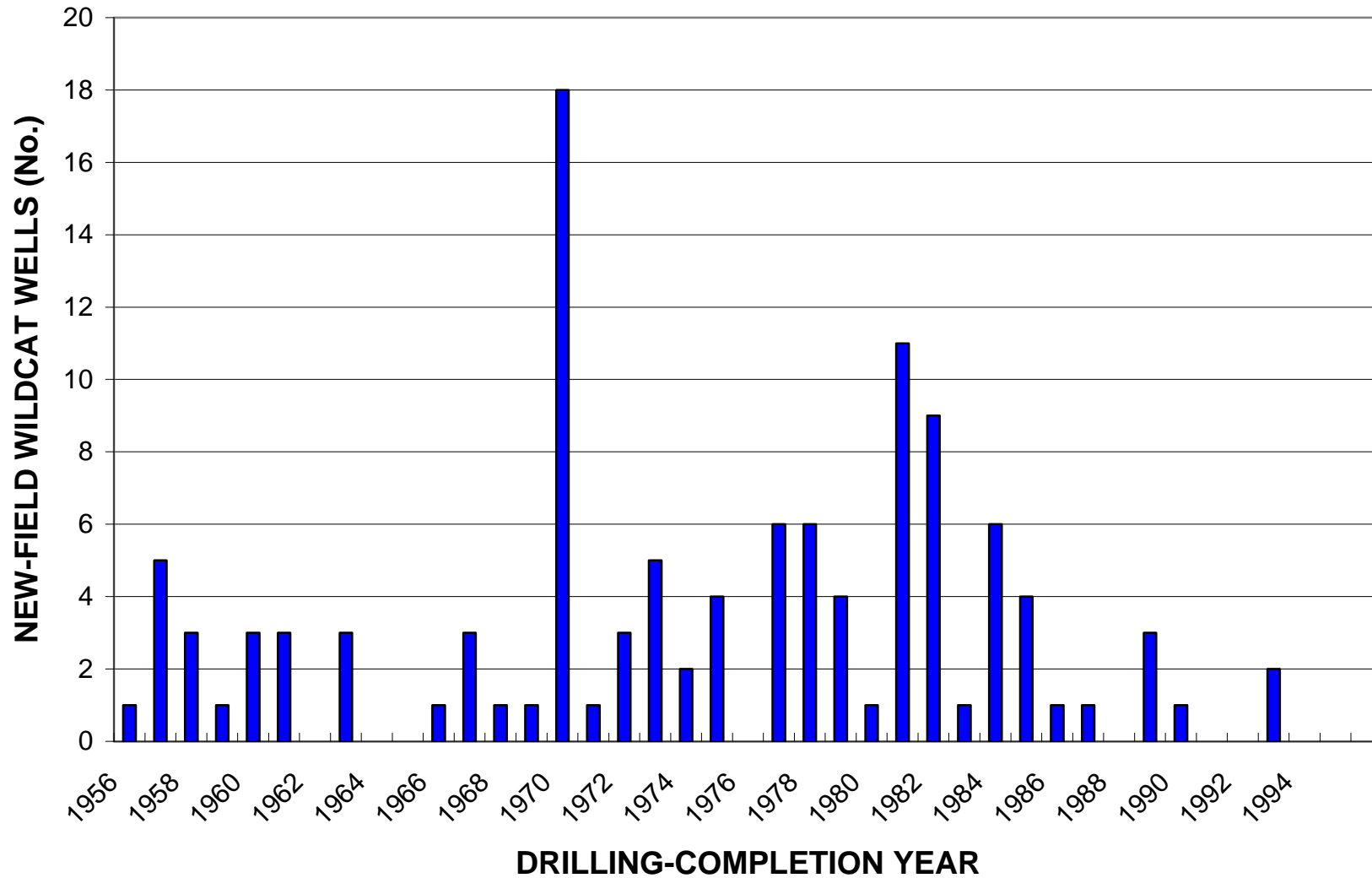


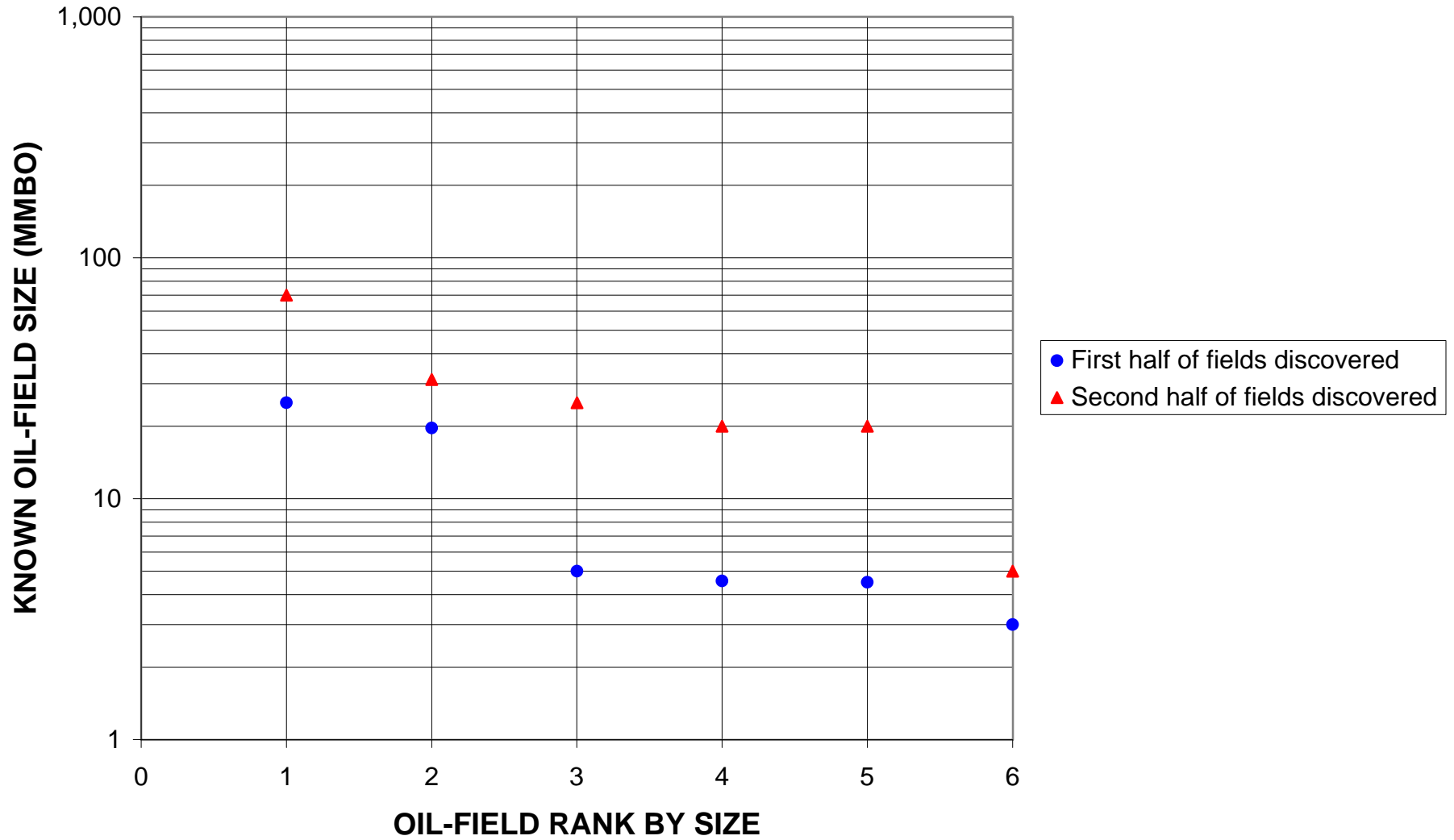
Coastal Plain and Offshore, Assessment Unit 71830101



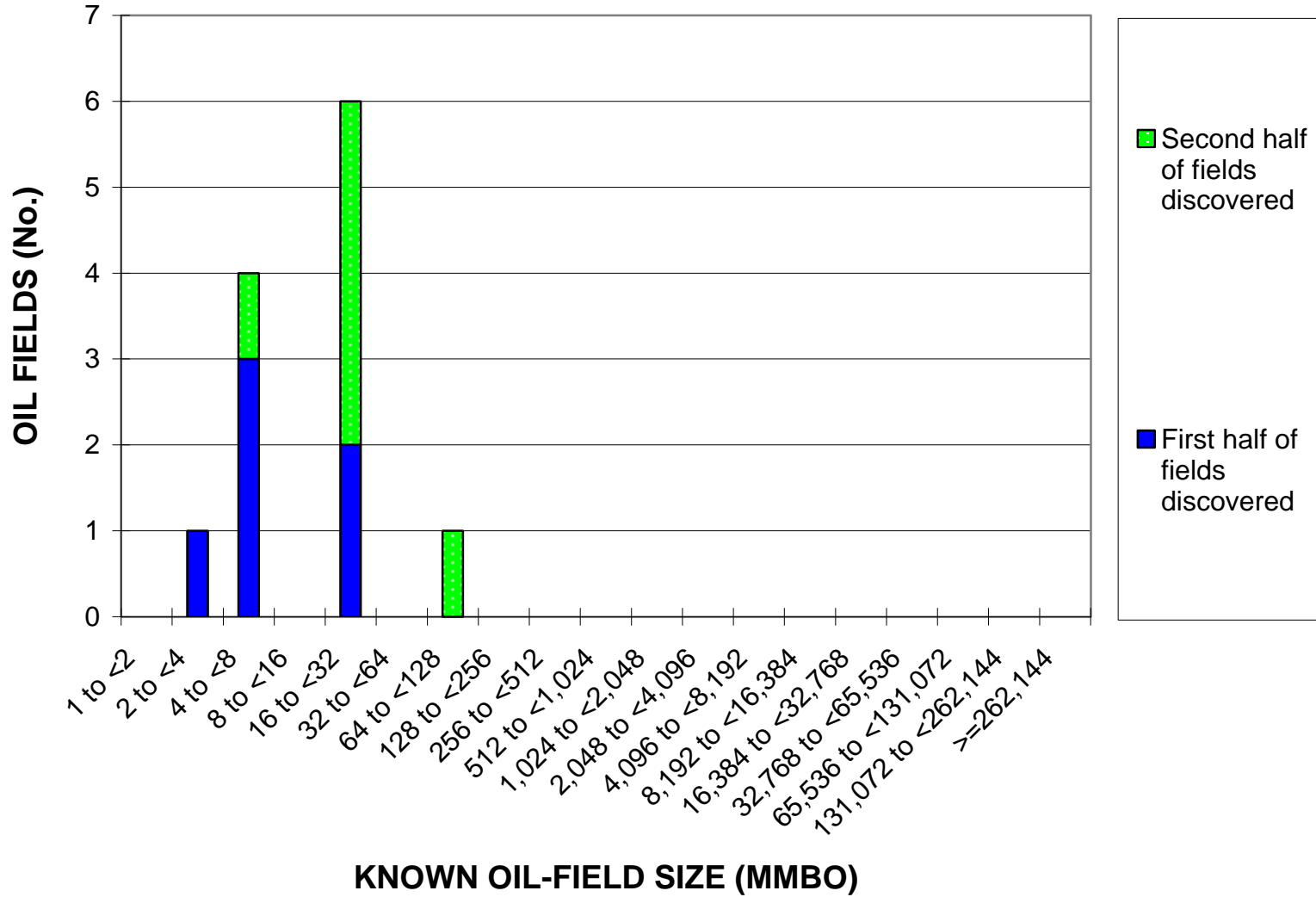
Coastal Plain and Offshore, Assessment Unit 71830101



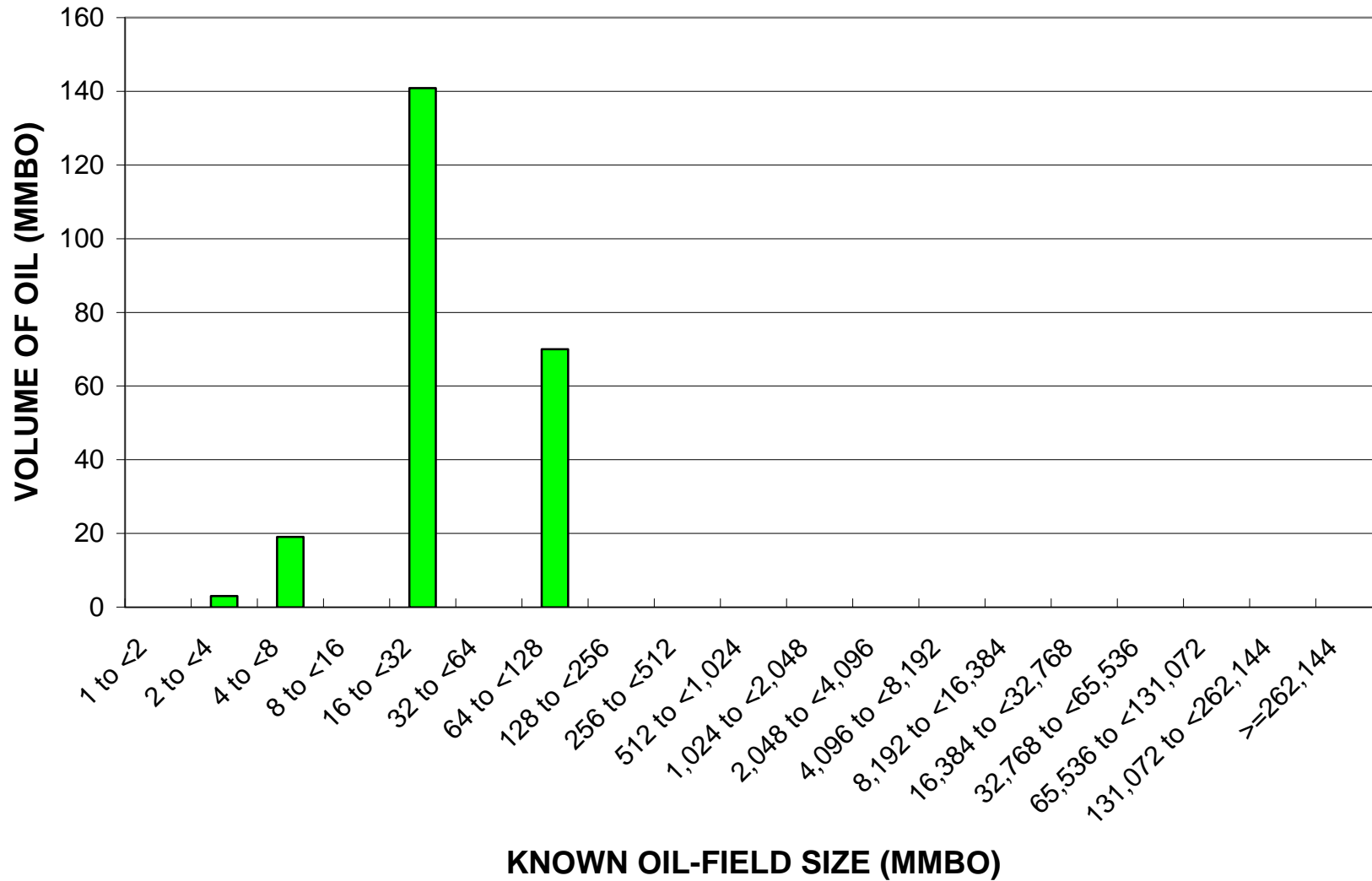
Coastal Plain and Offshore, Assessment Unit 71830101



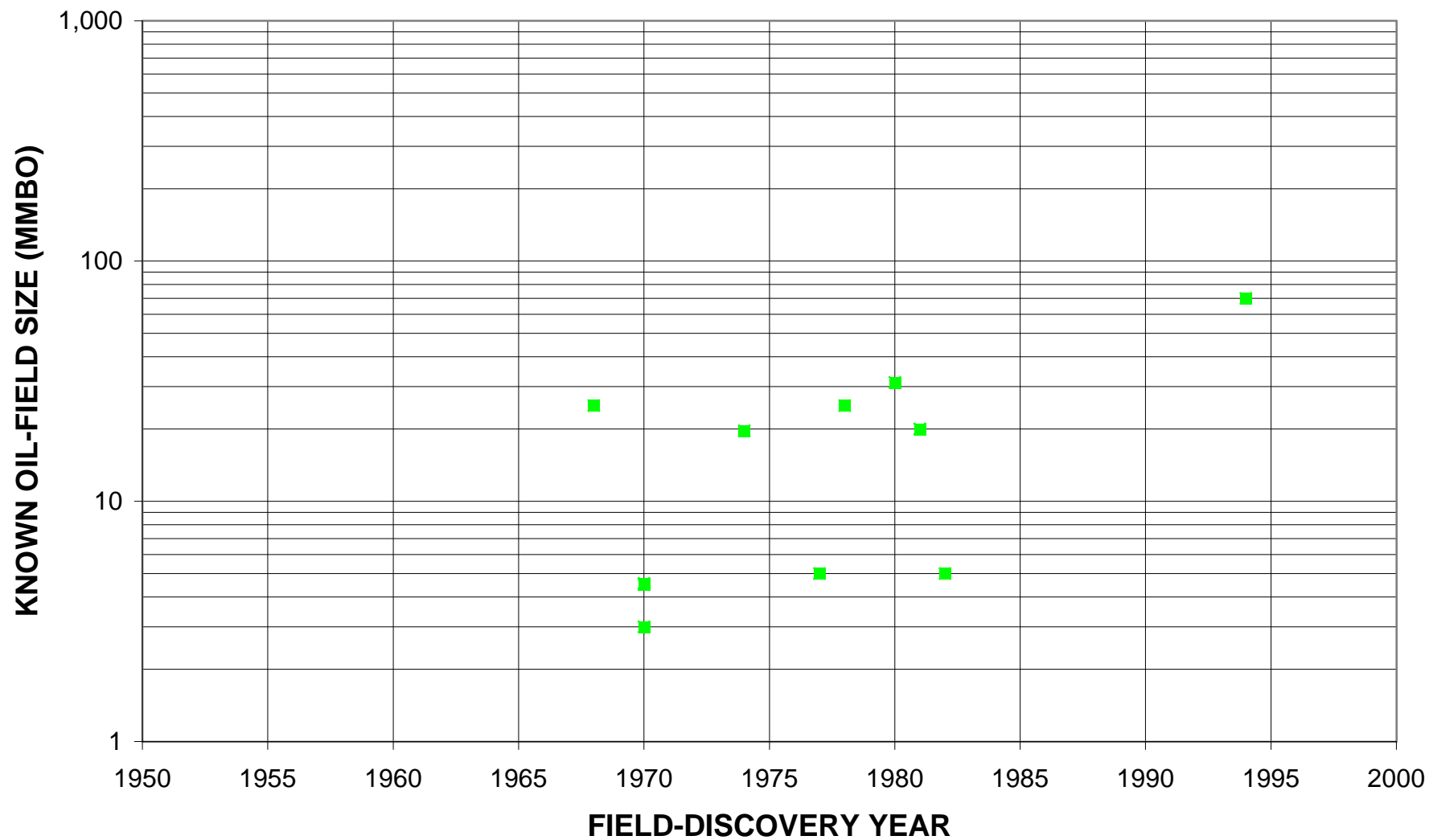
Coastal Plain and Offshore, Assessment Unit 71830101



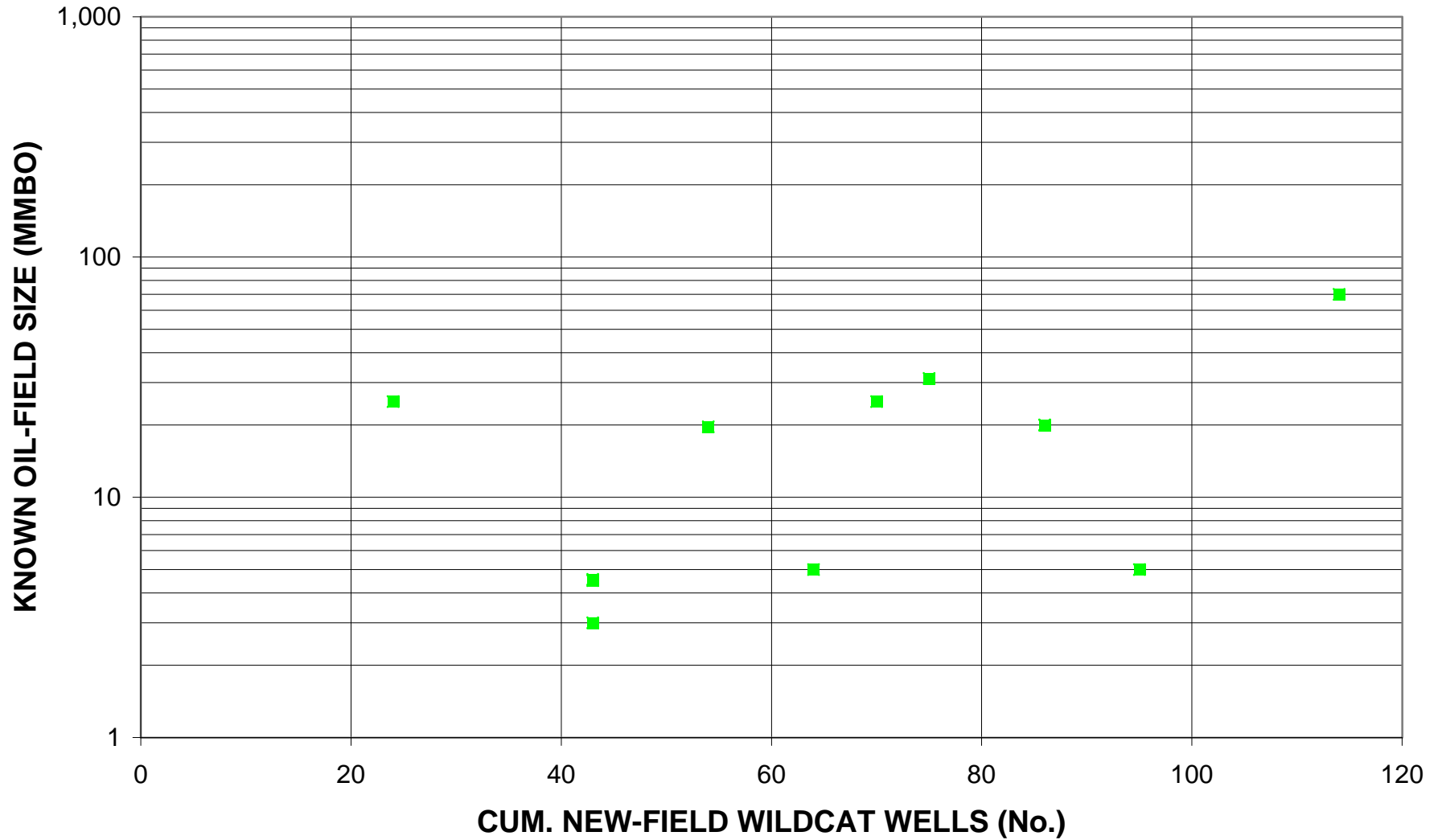
Coastal Plain and Offshore, Assessment Unit 71830101



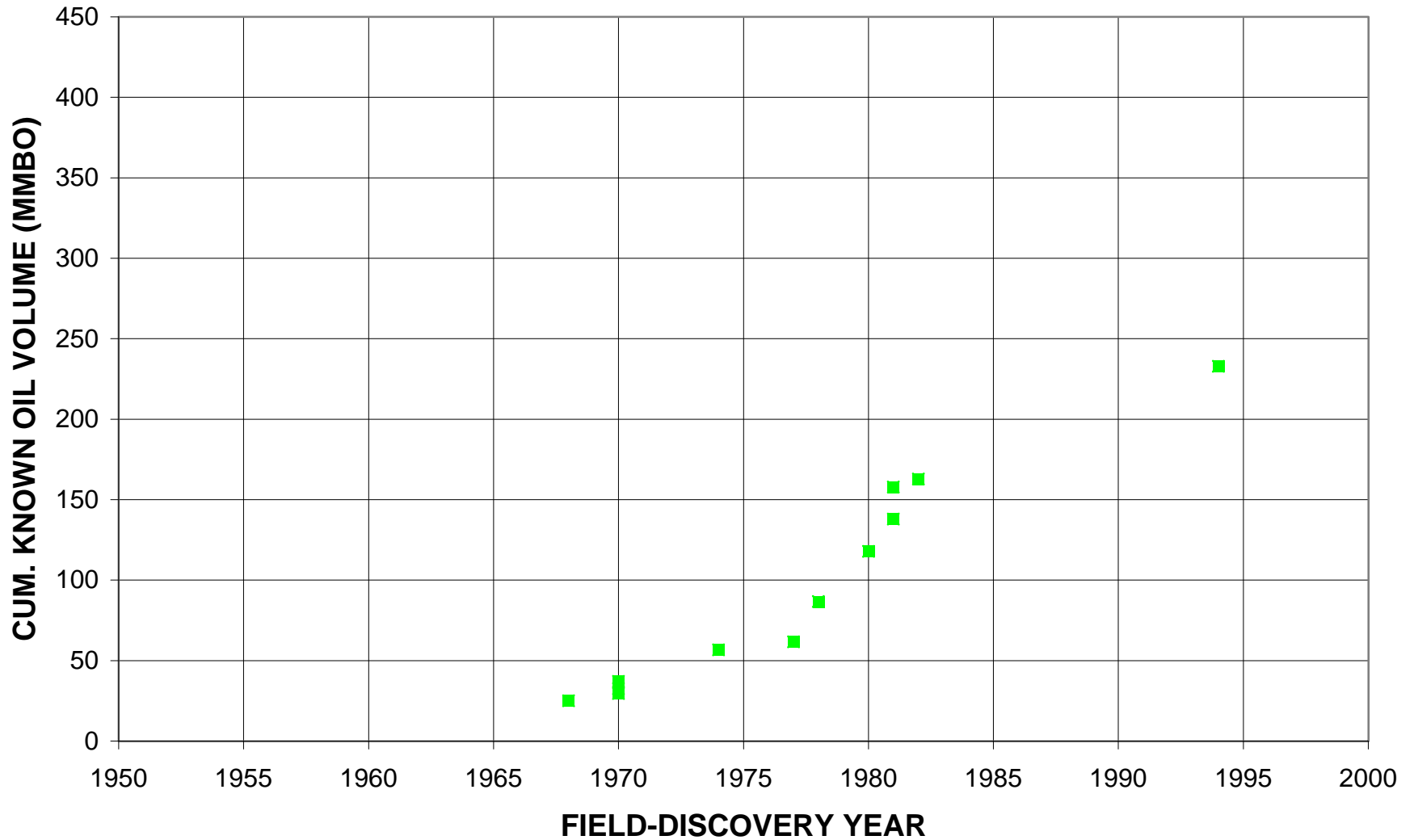
Coastal Plain and Offshore, Assessment Unit 71830101



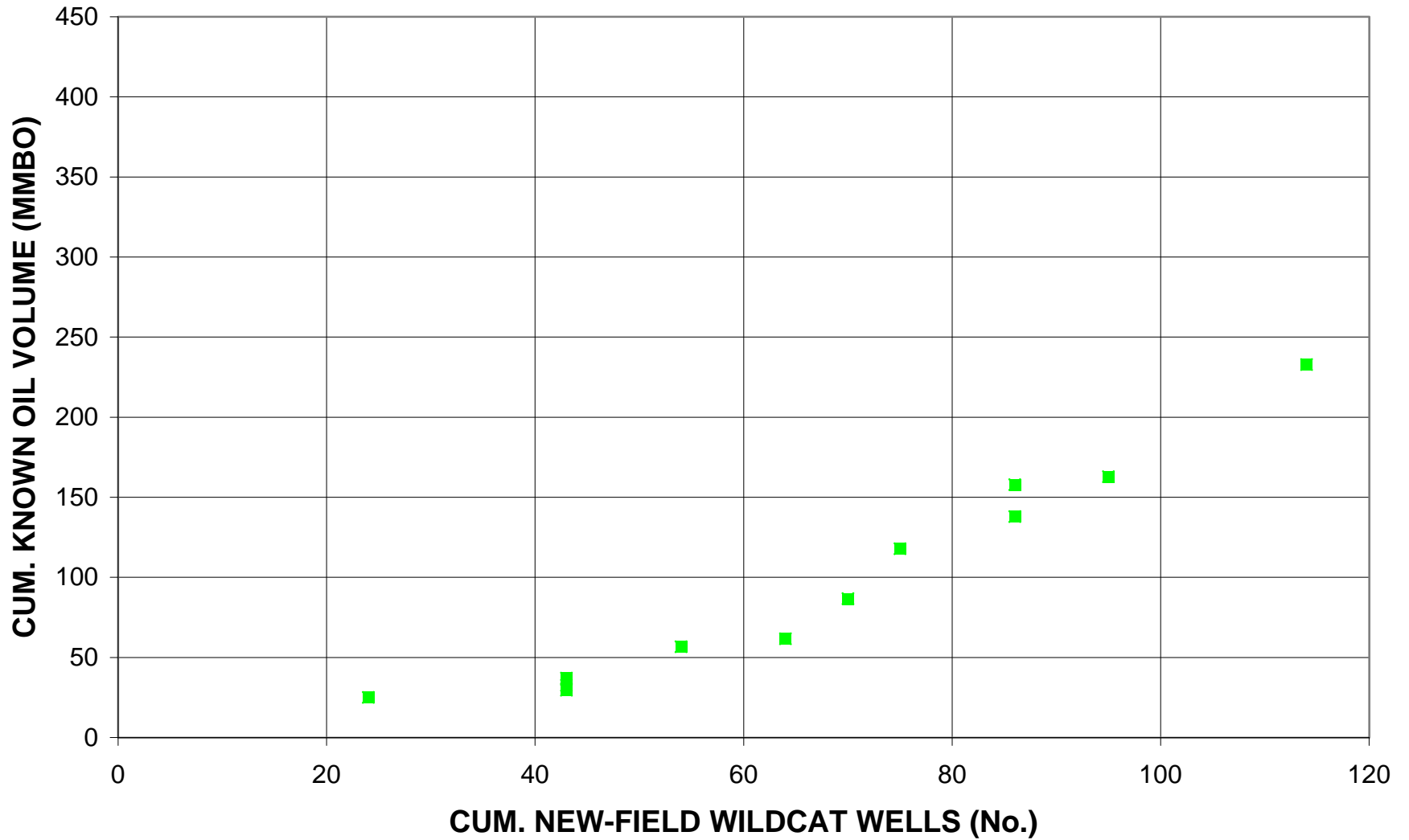
Coastal Plain and Offshore, Assessment Unit 71830101



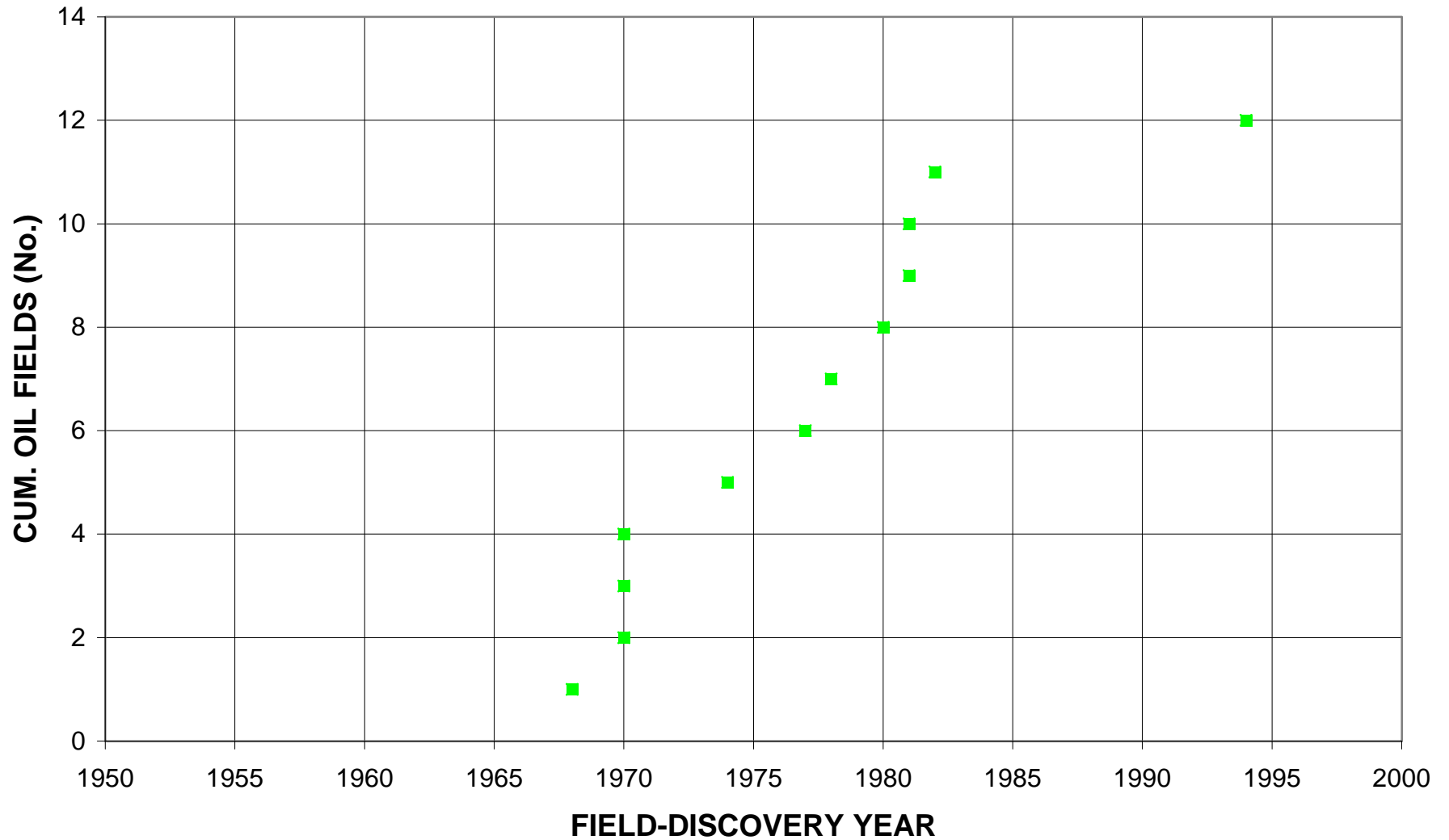
Coastal Plain and Offshore, Assessment Unit 71830101



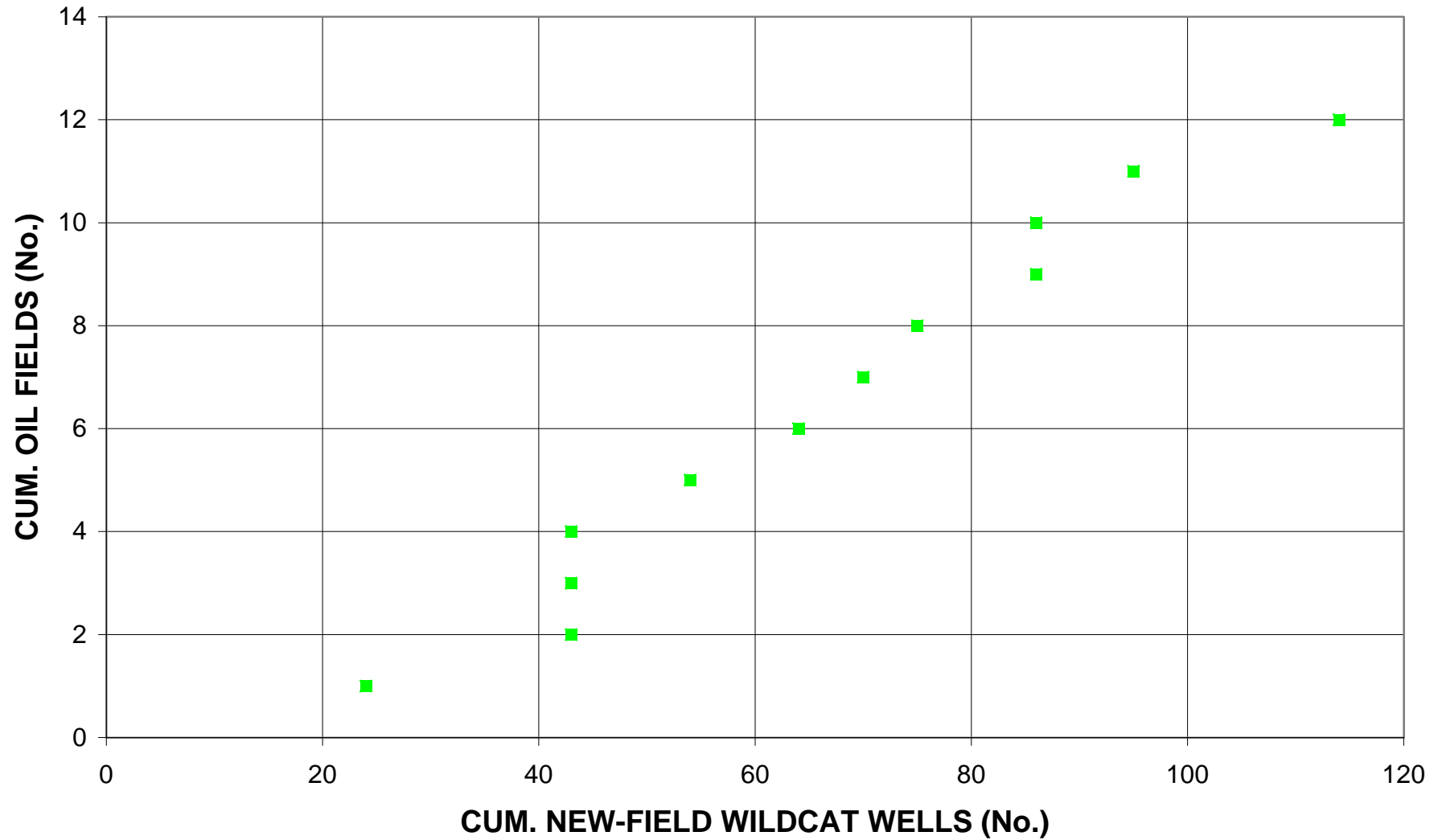
Coastal Plain and Offshore, Assessment Unit 71830101



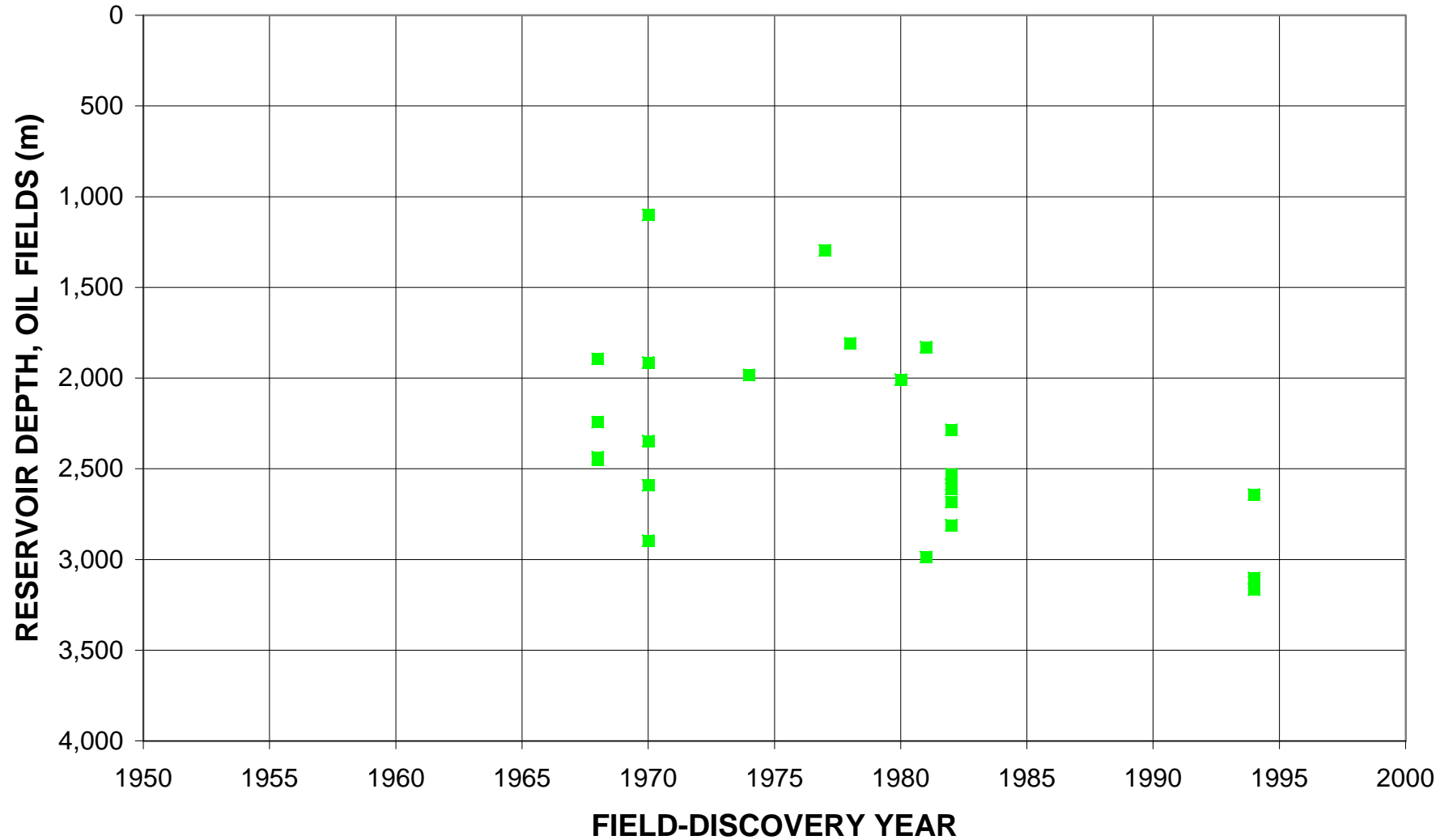
Coastal Plain and Offshore, Assessment Unit 71830101



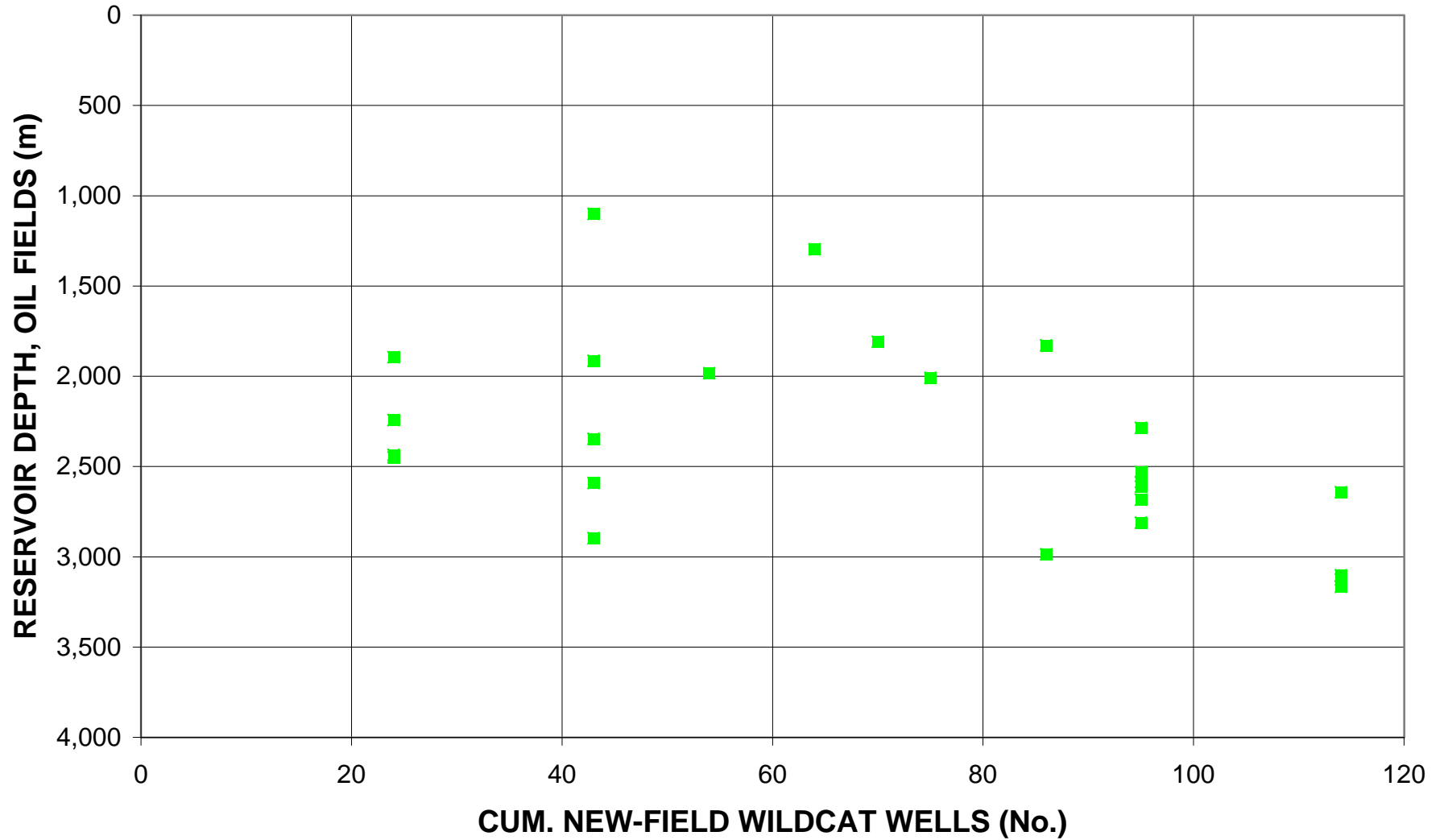
Coastal Plain and Offshore, Assessment Unit 71830101



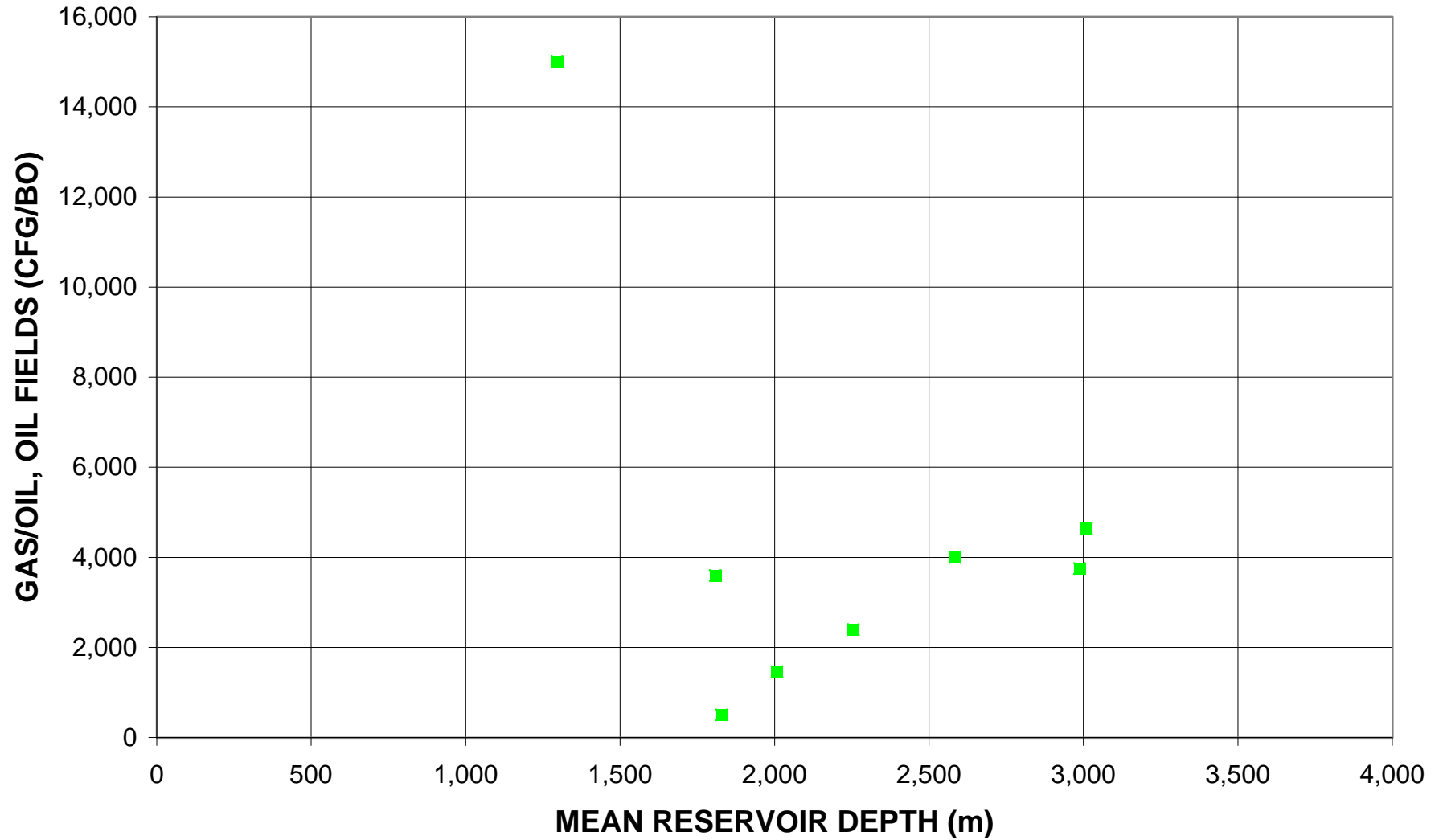
Coastal Plain and Offshore, Assessment Unit 71830101



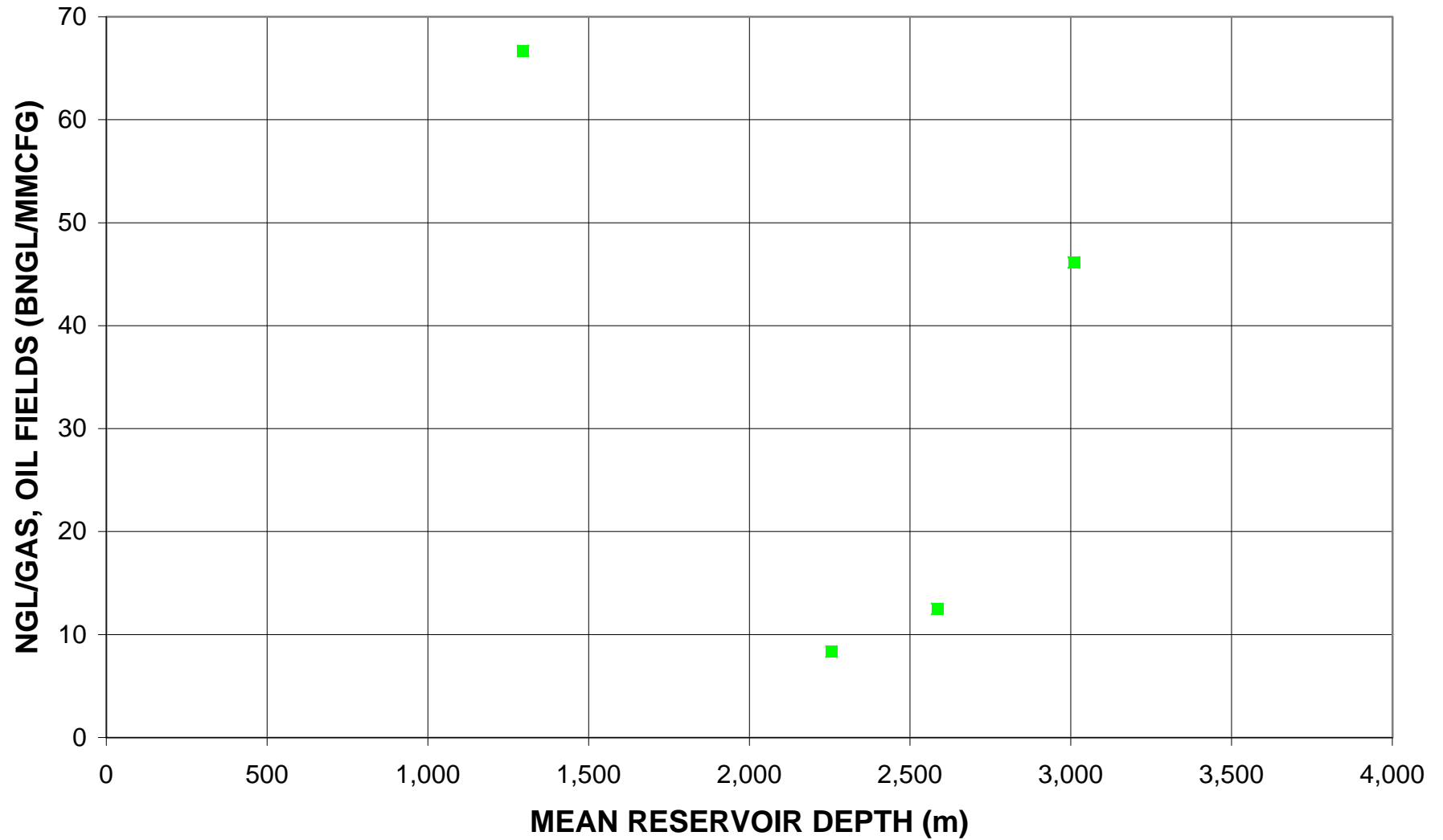
Coastal Plain and Offshore, Assessment Unit 71830101



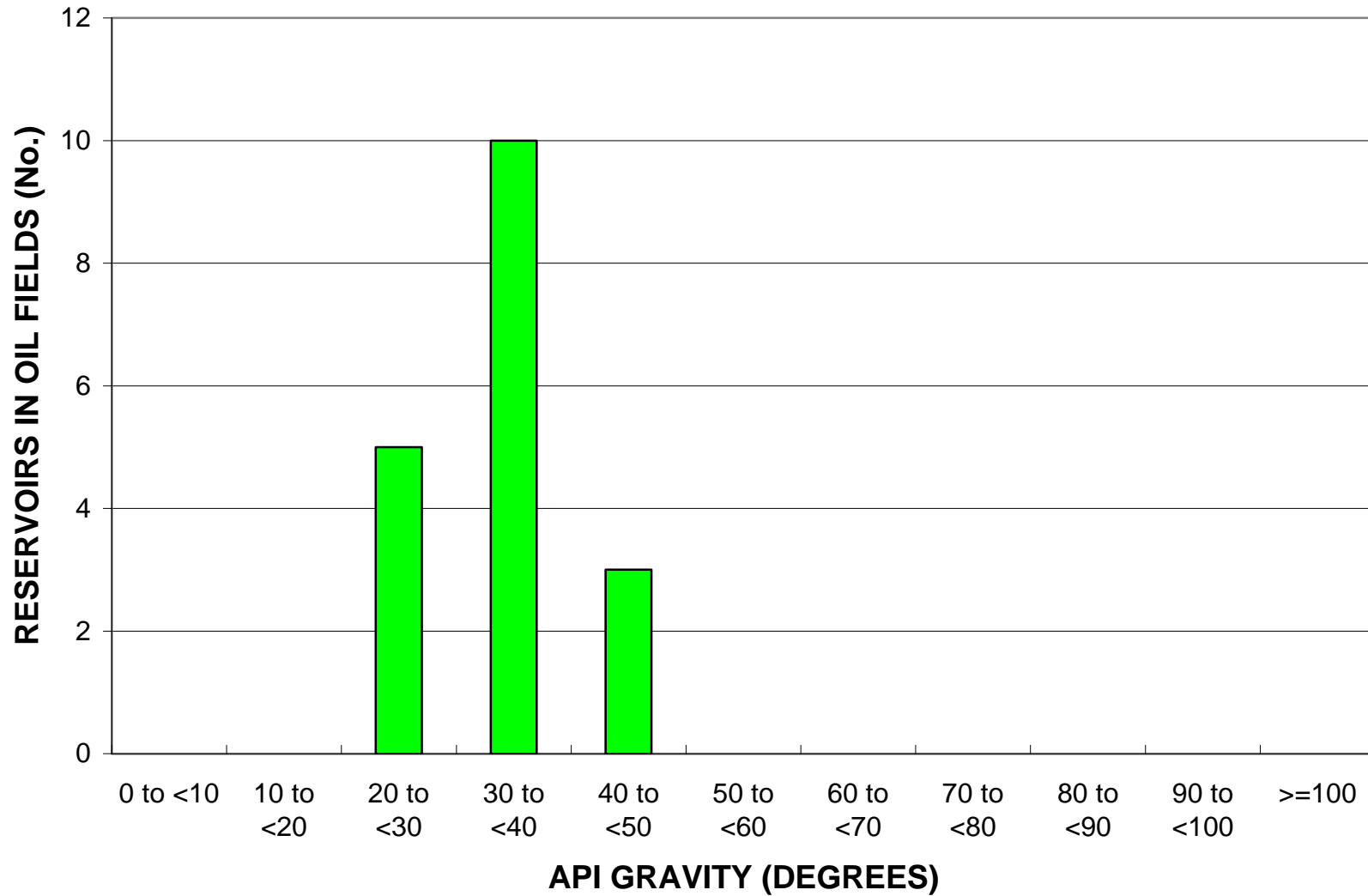
Coastal Plain and Offshore, Assessment Unit 71830101



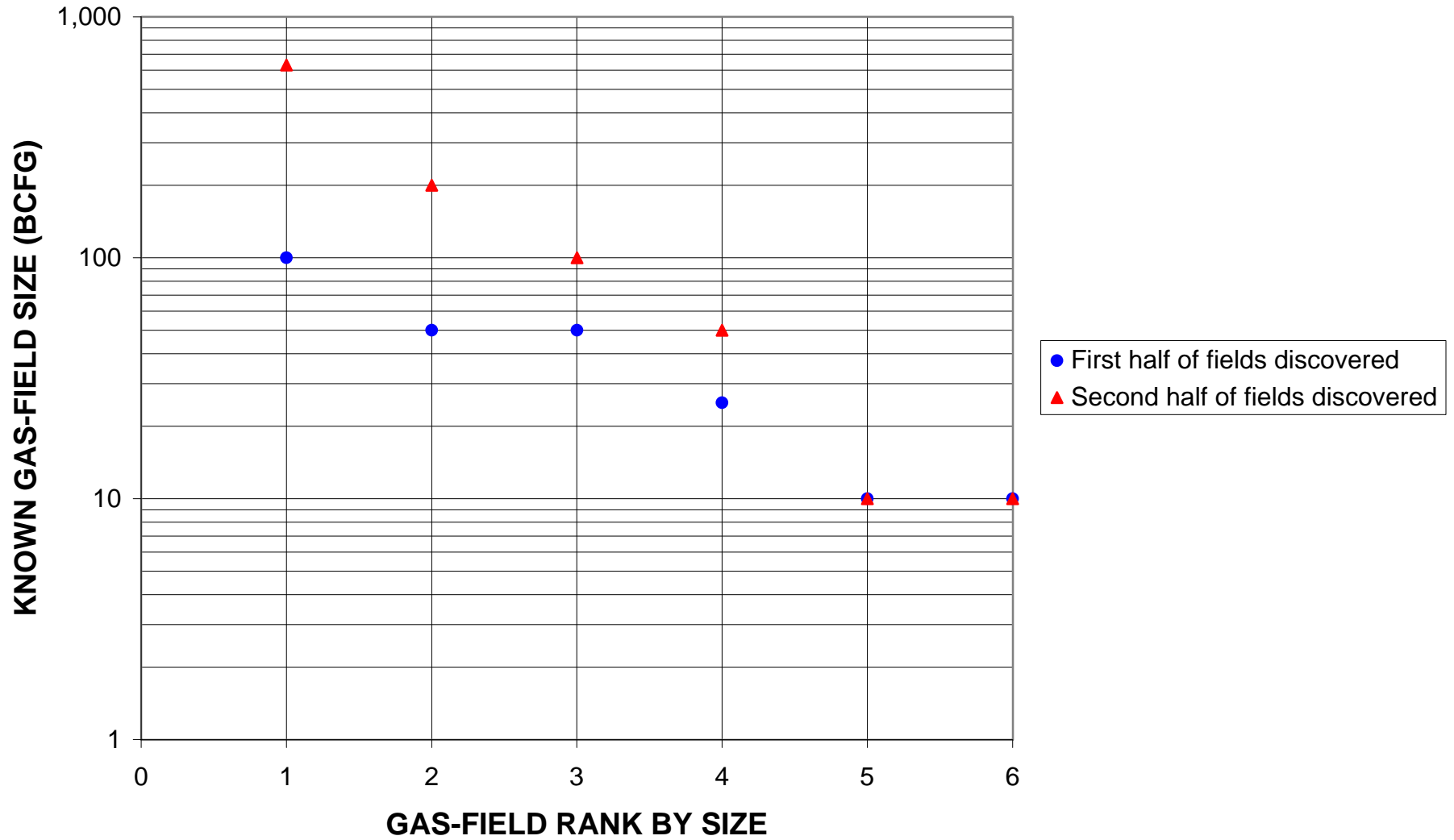
Coastal Plain and Offshore, Assessment Unit 71830101



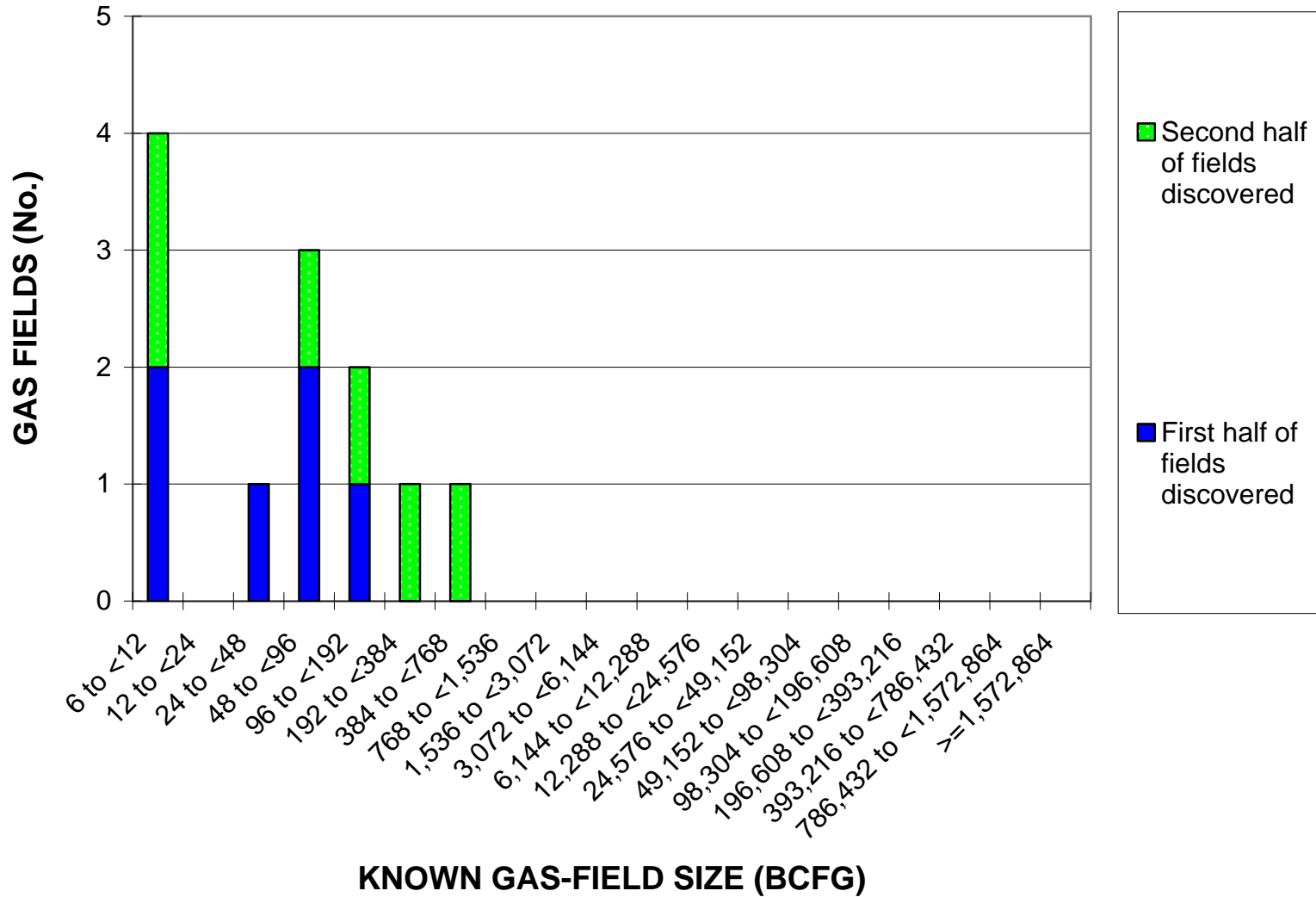
Coastal Plain and Offshore, Assessment Unit 71830101



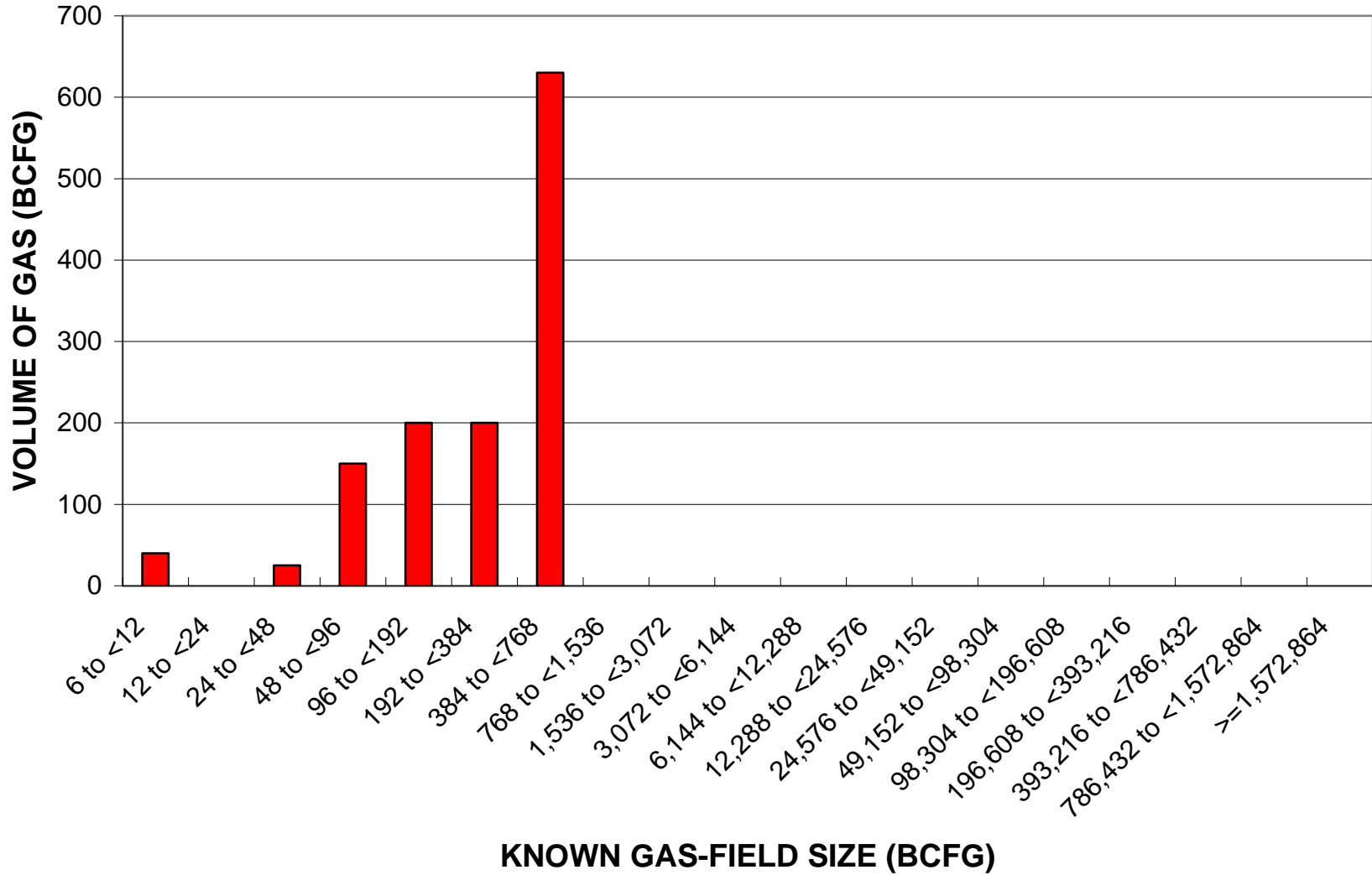
Coastal Plain and Offshore, Assessment Unit 71830101



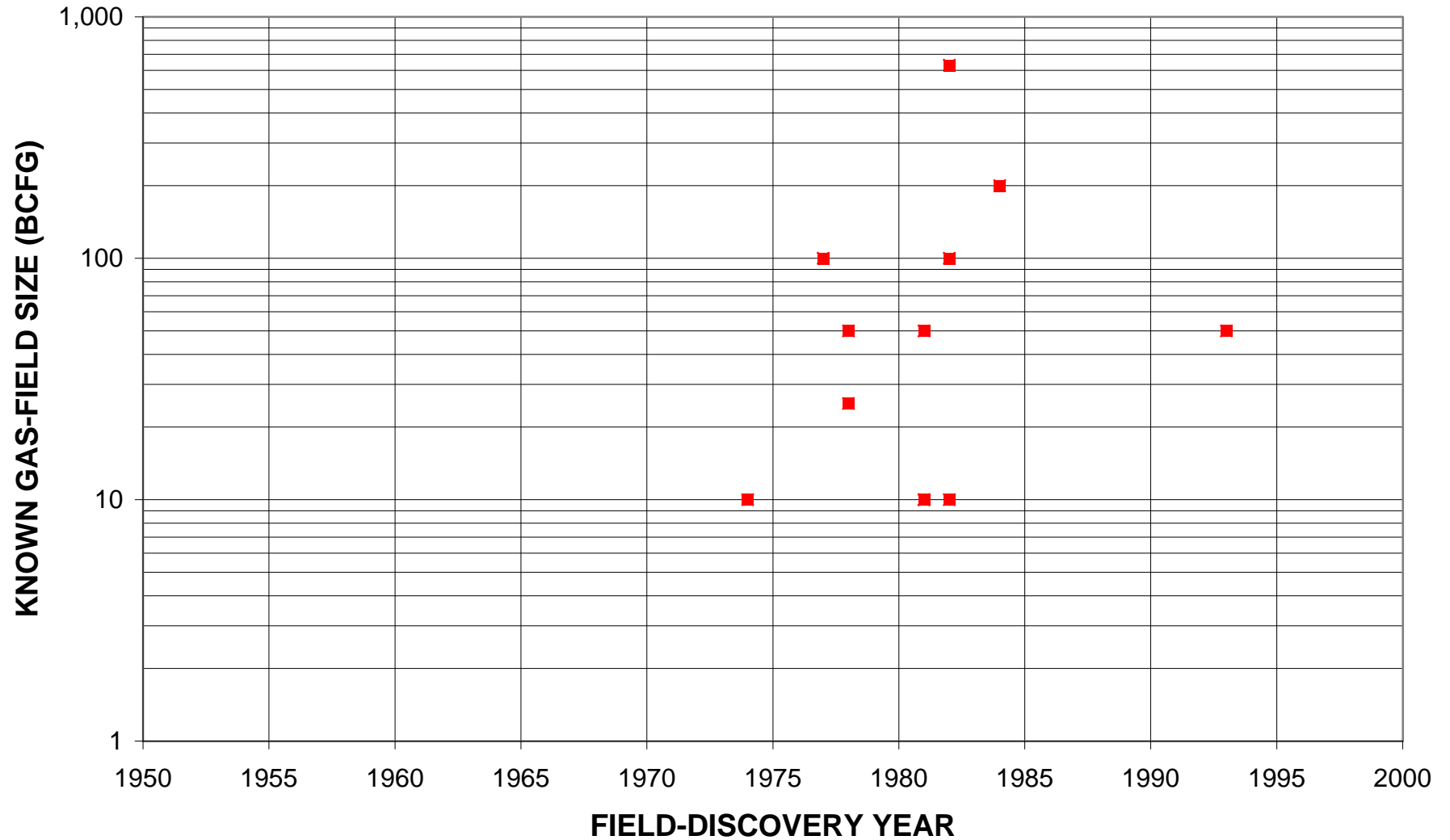
Coastal Plain and Offshore, Assessment Unit 71830101



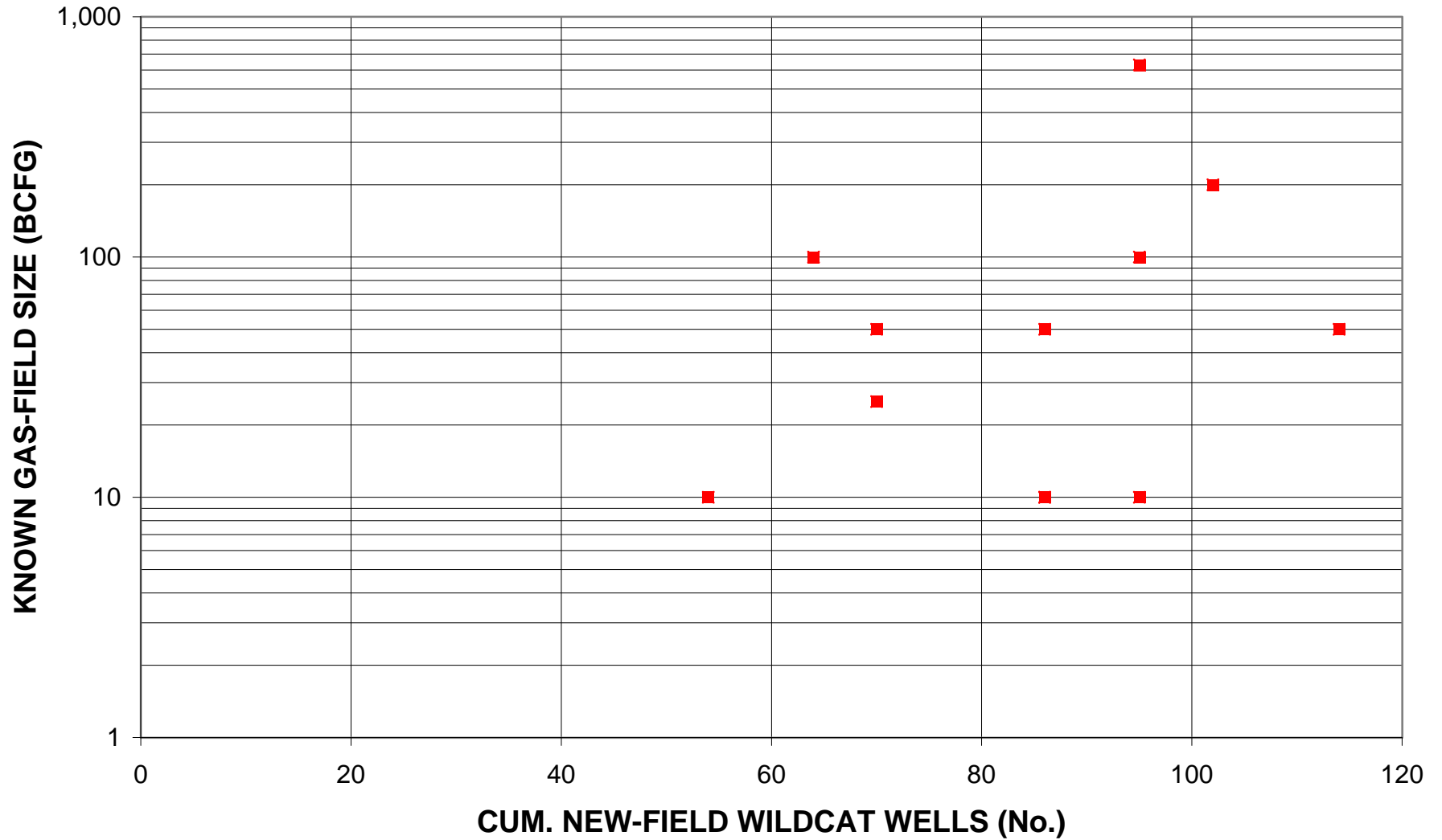
Coastal Plain and Offshore, Assessment Unit 71830101



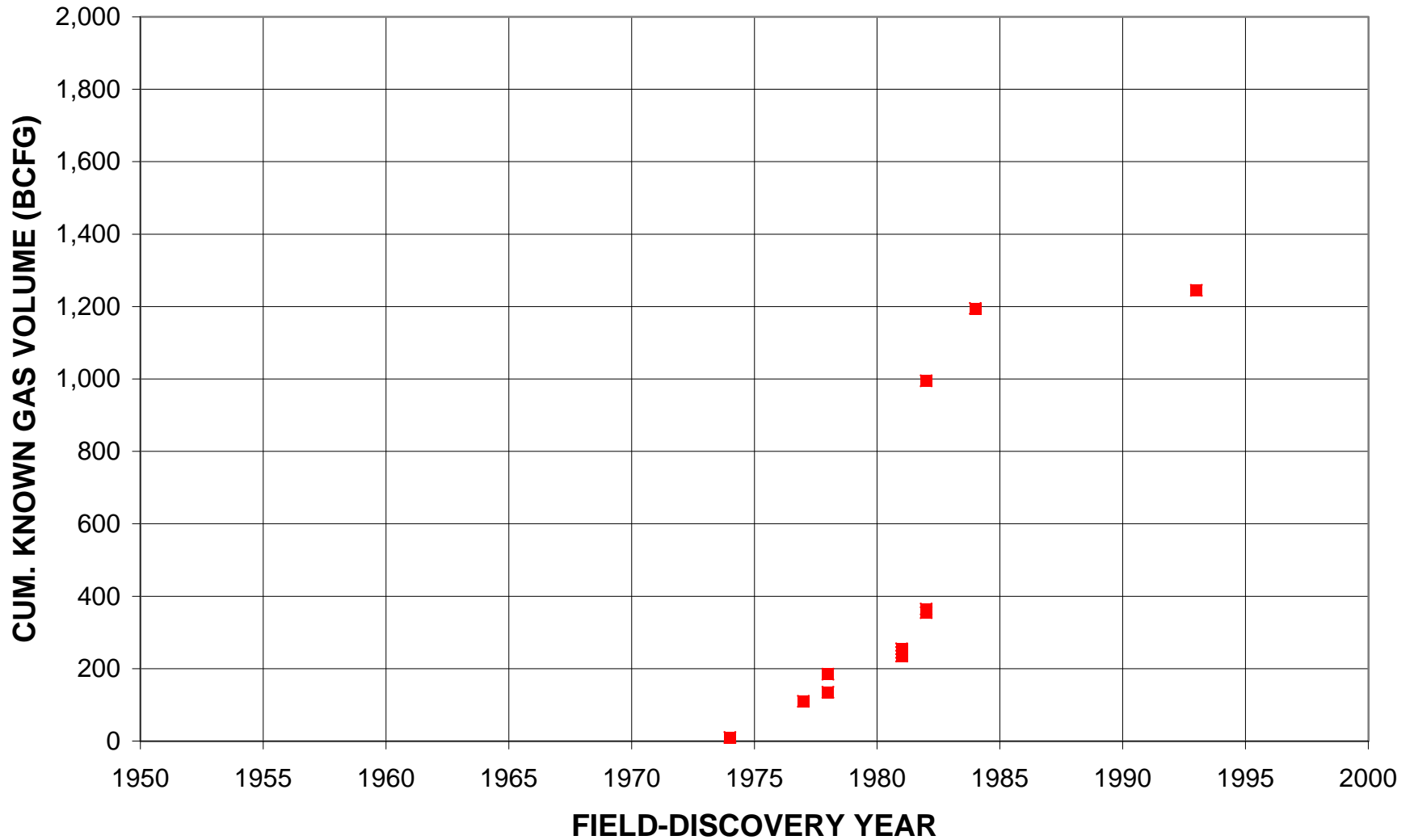
Coastal Plain and Offshore, Assessment Unit 71830101



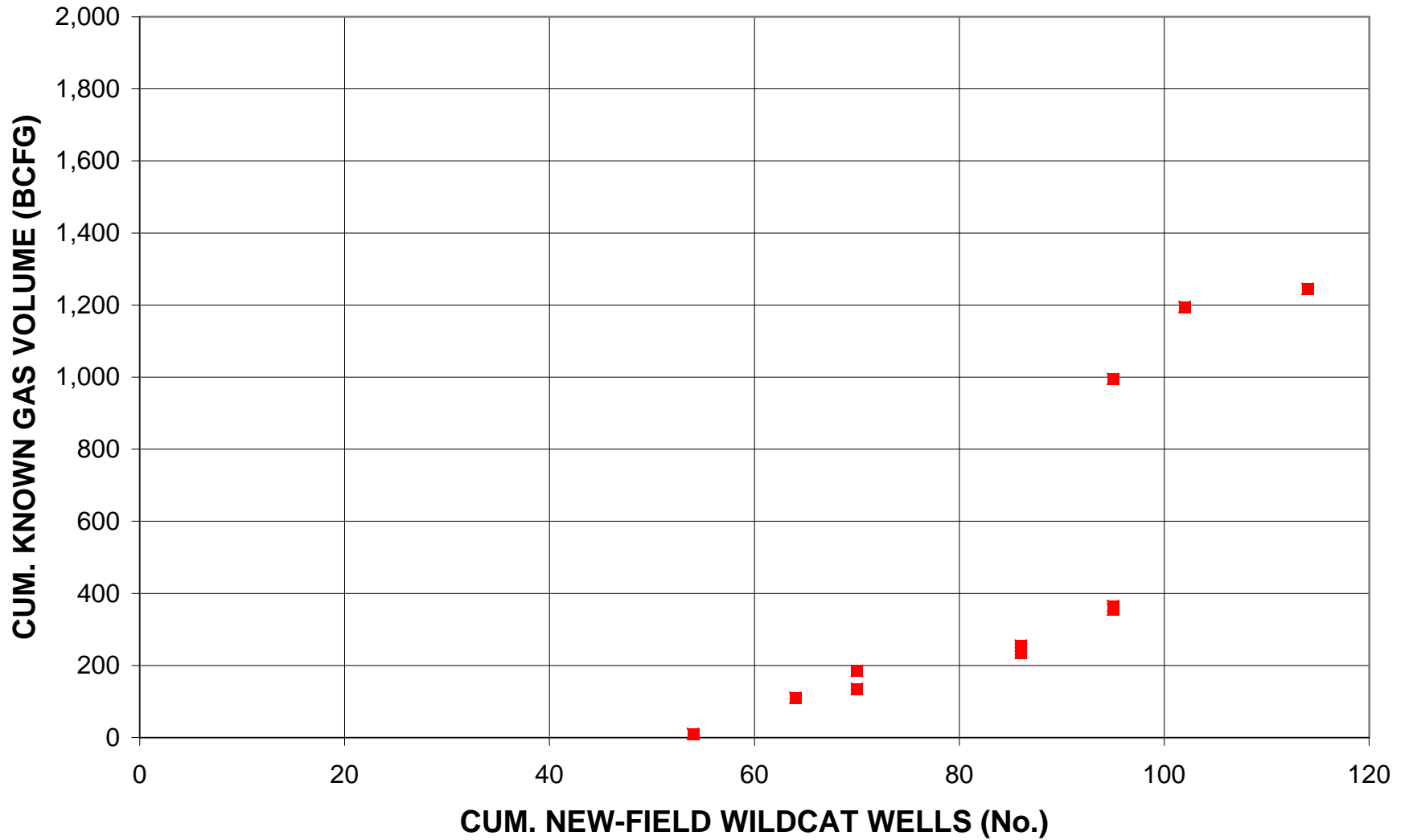
Coastal Plain and Offshore, Assessment Unit 71830101



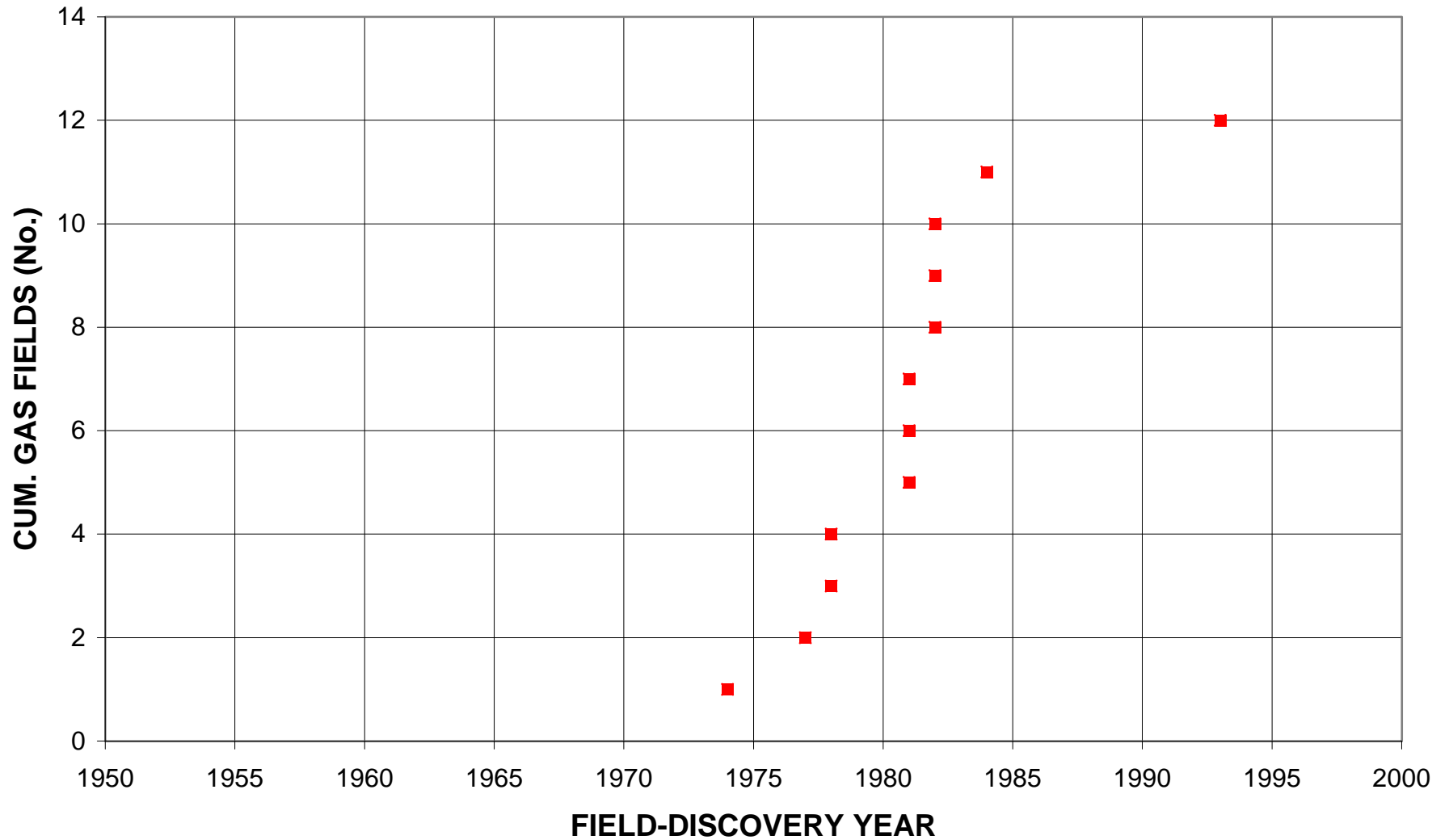
Coastal Plain and Offshore, Assessment Unit 71830101



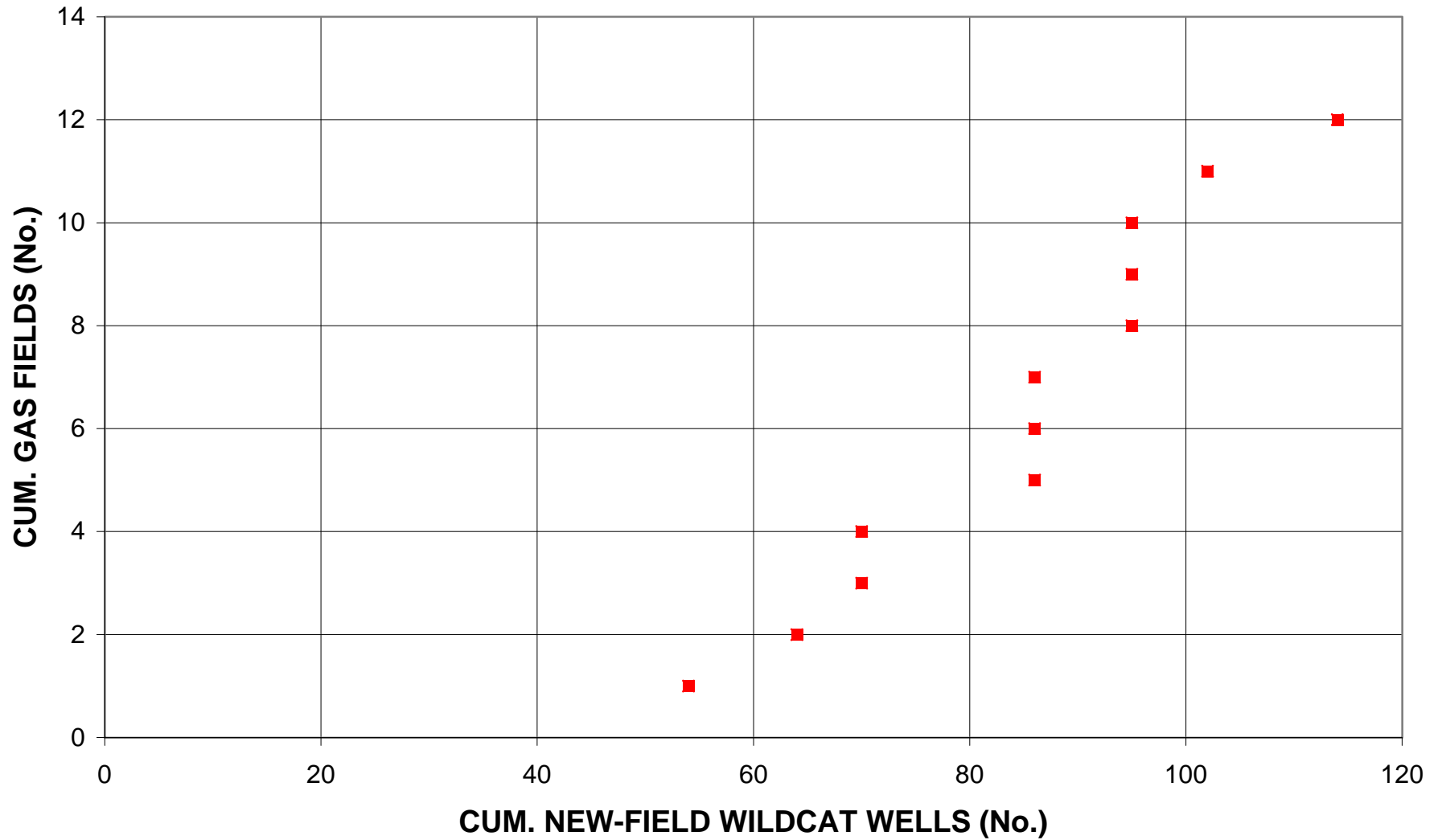
Coastal Plain and Offshore, Assessment Unit 71830101



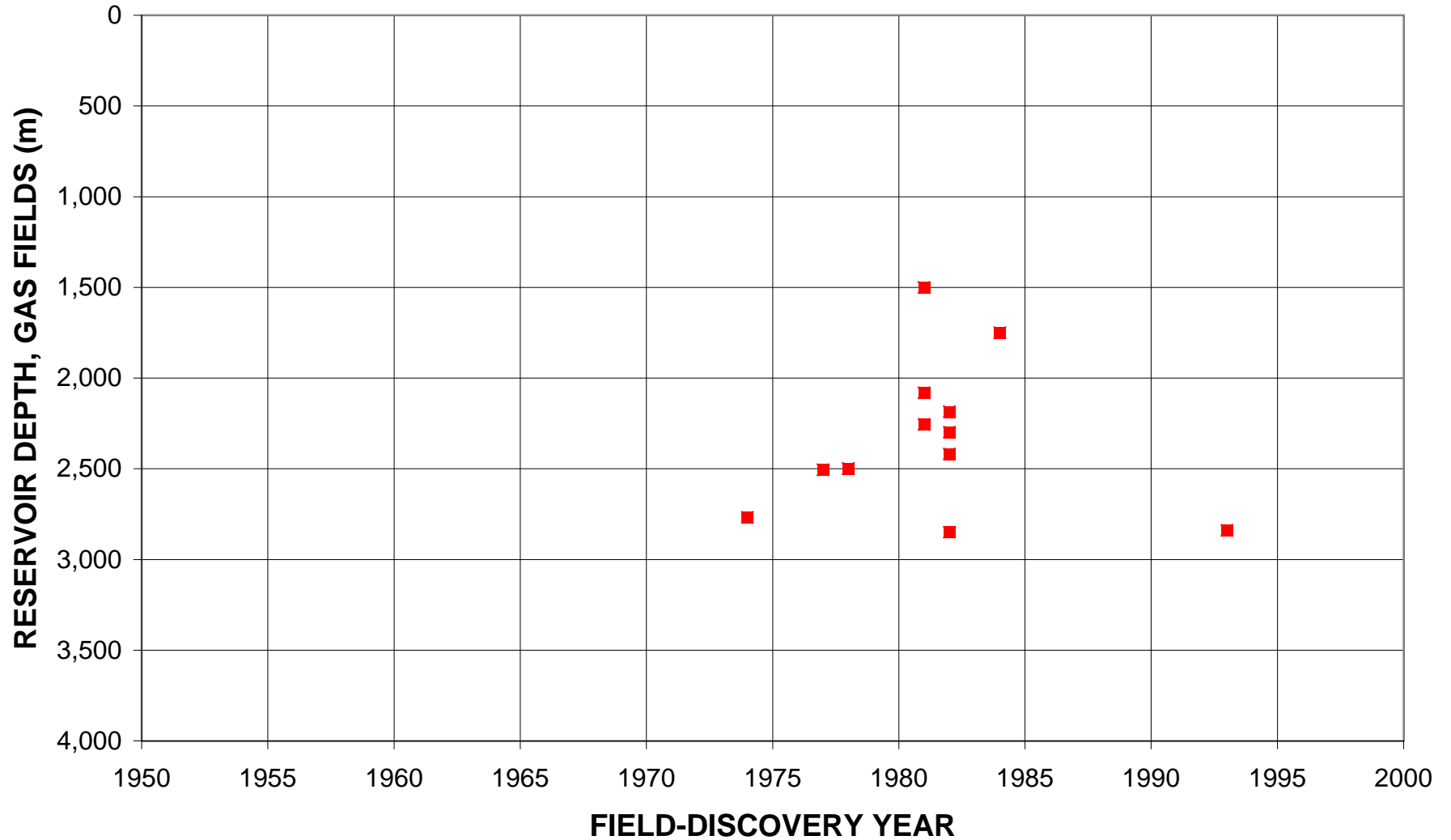
Coastal Plain and Offshore, Assessment Unit 71830101



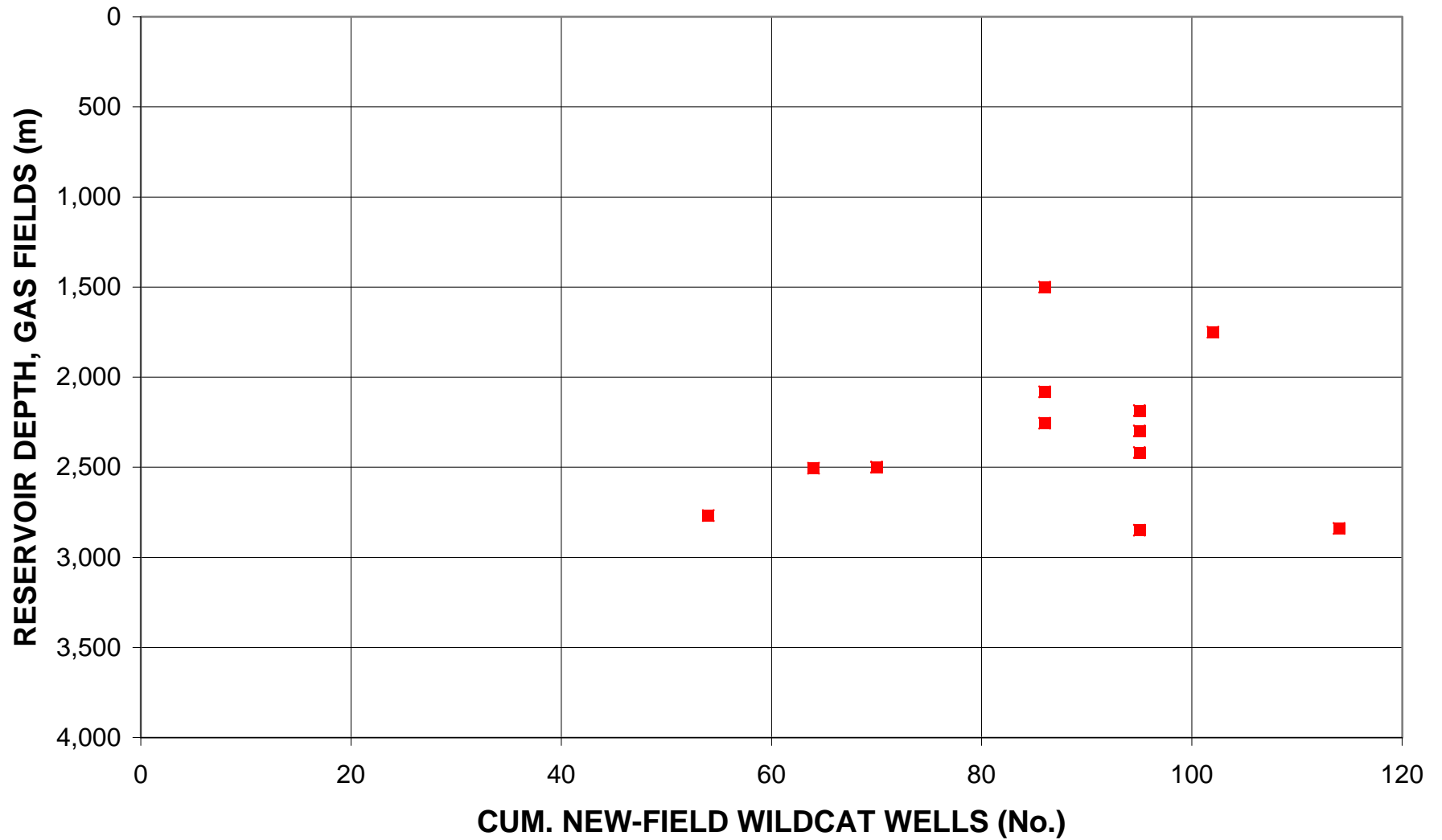
Coastal Plain and Offshore, Assessment Unit 71830101



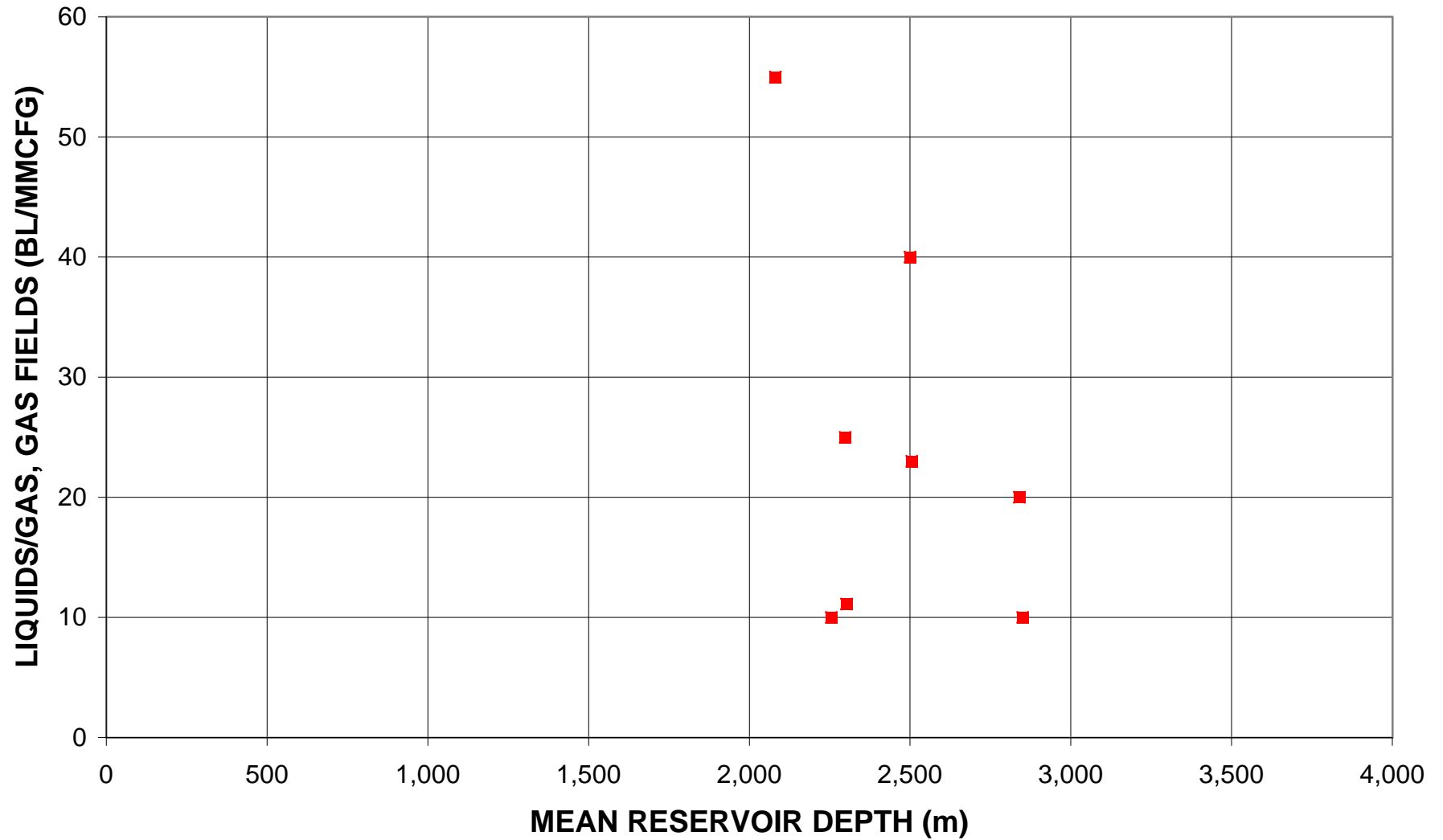
Coastal Plain and Offshore, Assessment Unit 71830101



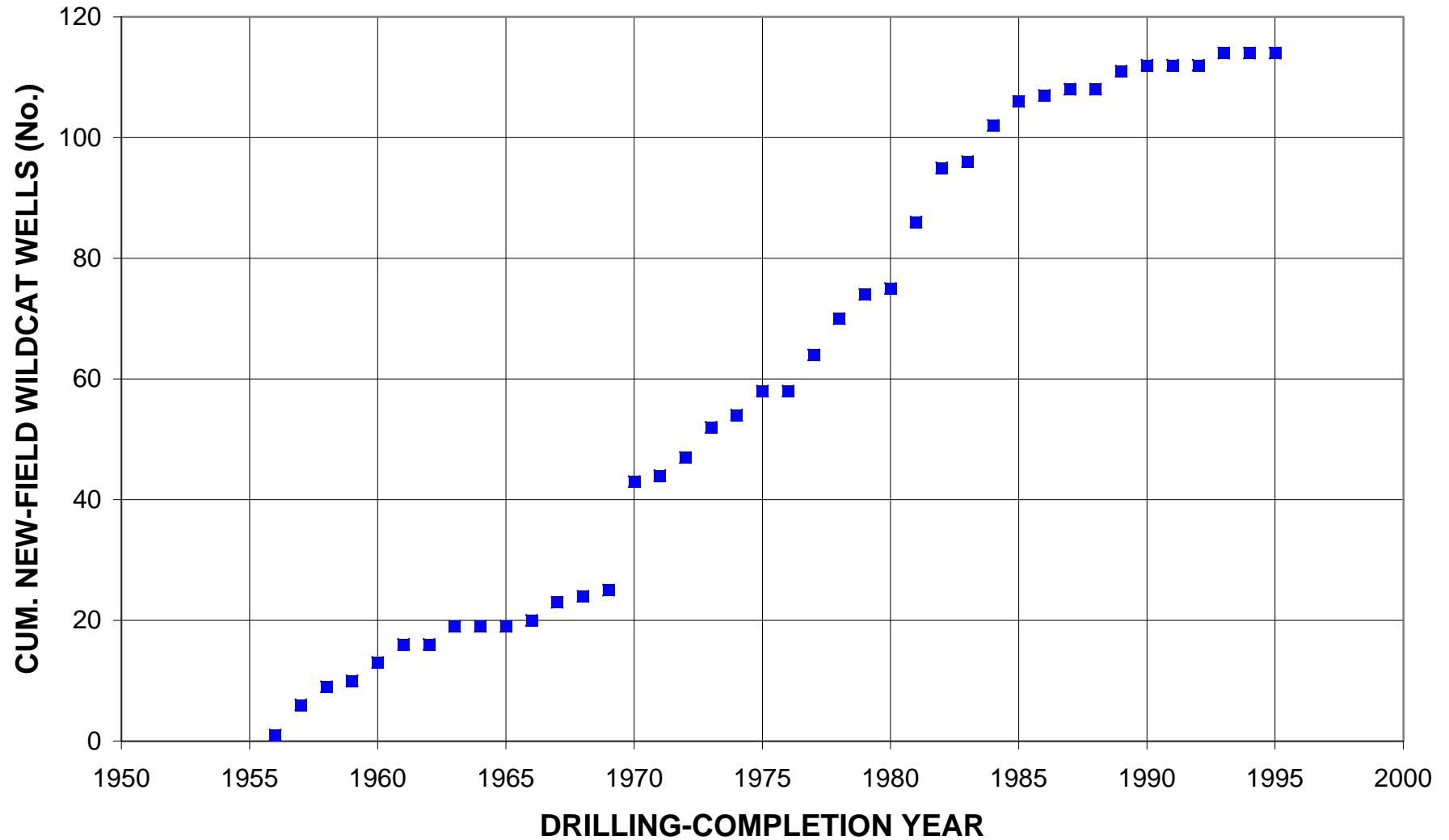
Coastal Plain and Offshore, Assessment Unit 71830101



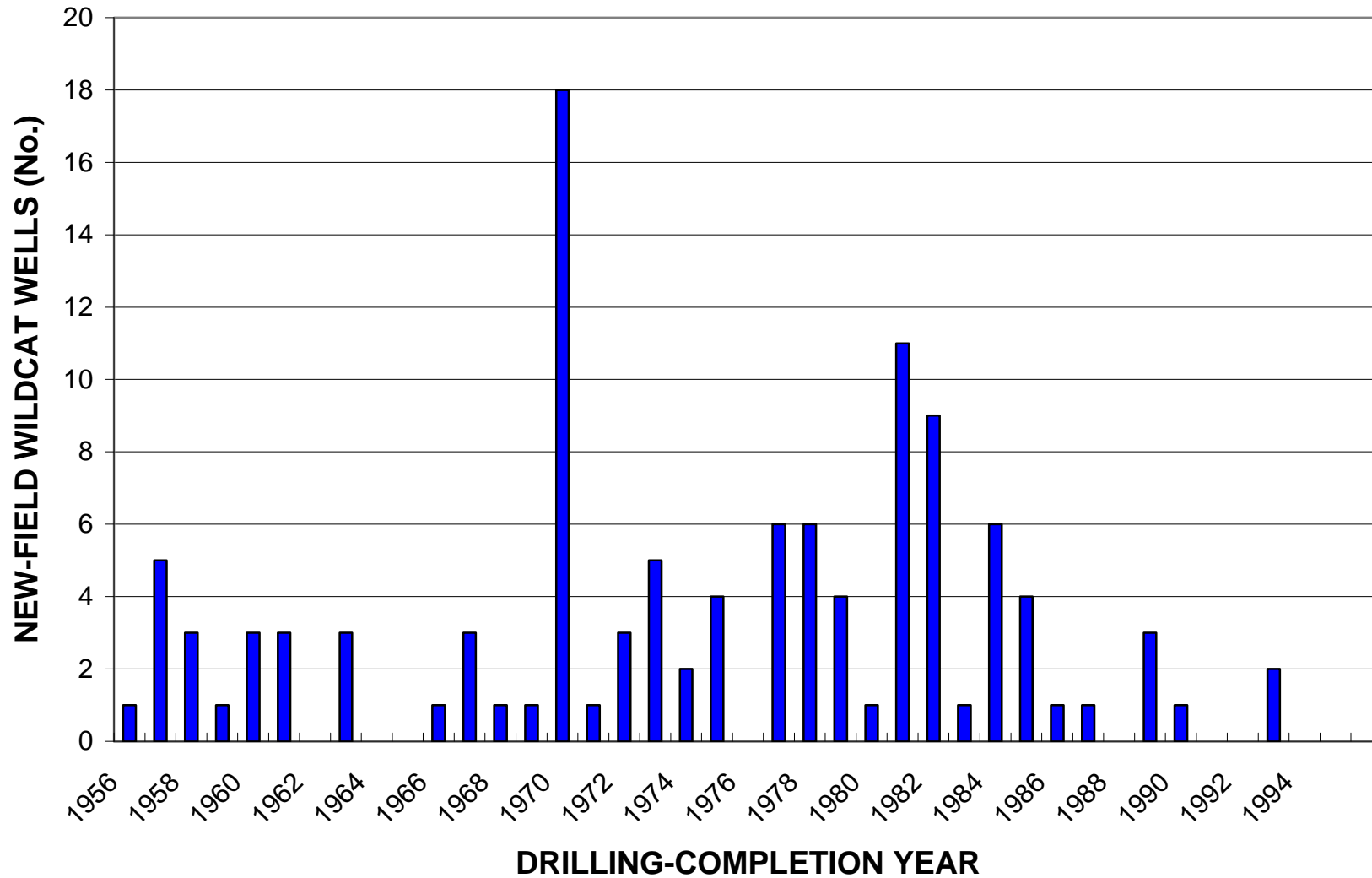
Coastal Plain and Offshore, Assessment Unit 71830101



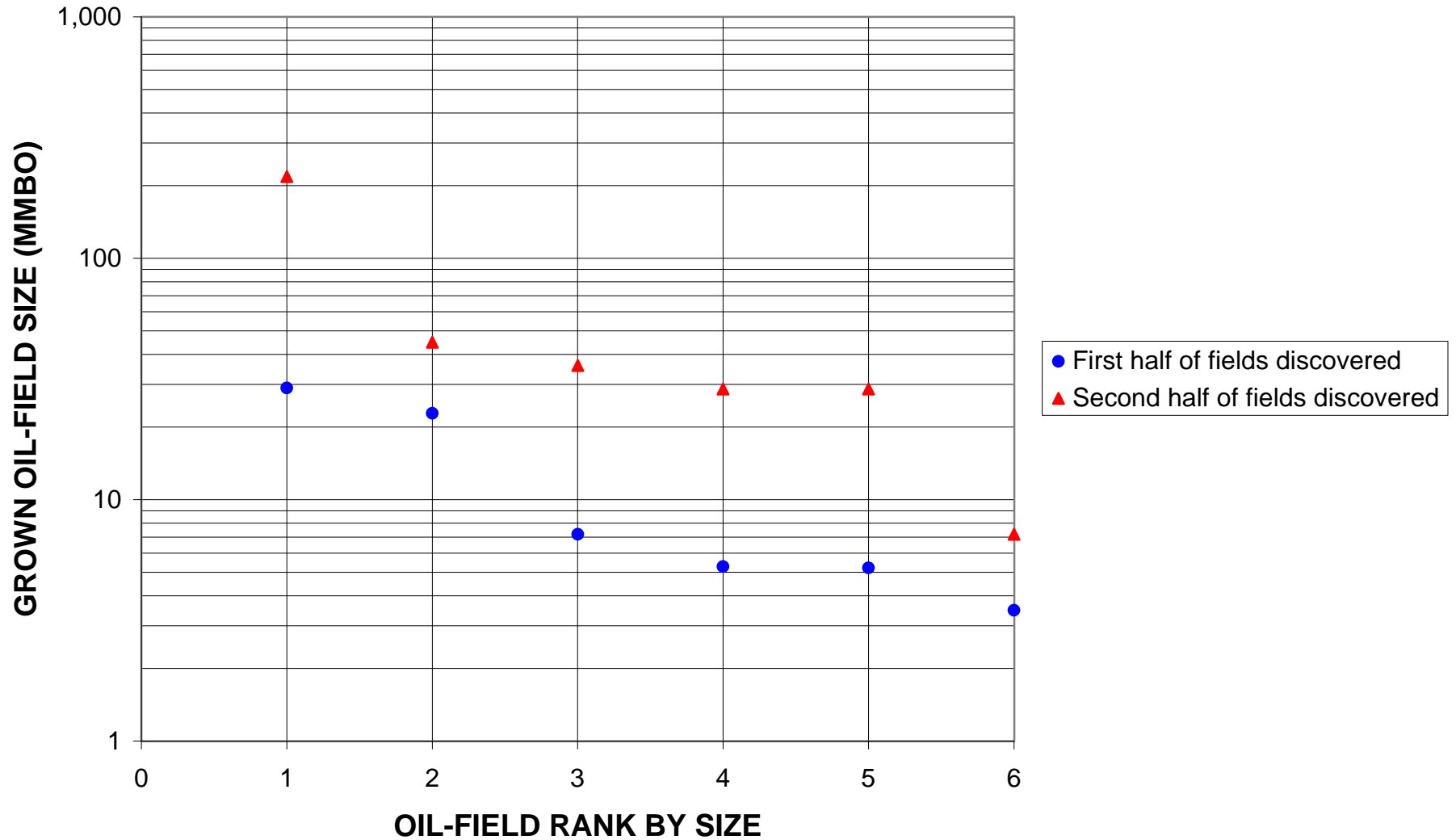
Coastal Plain and Offshore, Assessment Unit 71830101



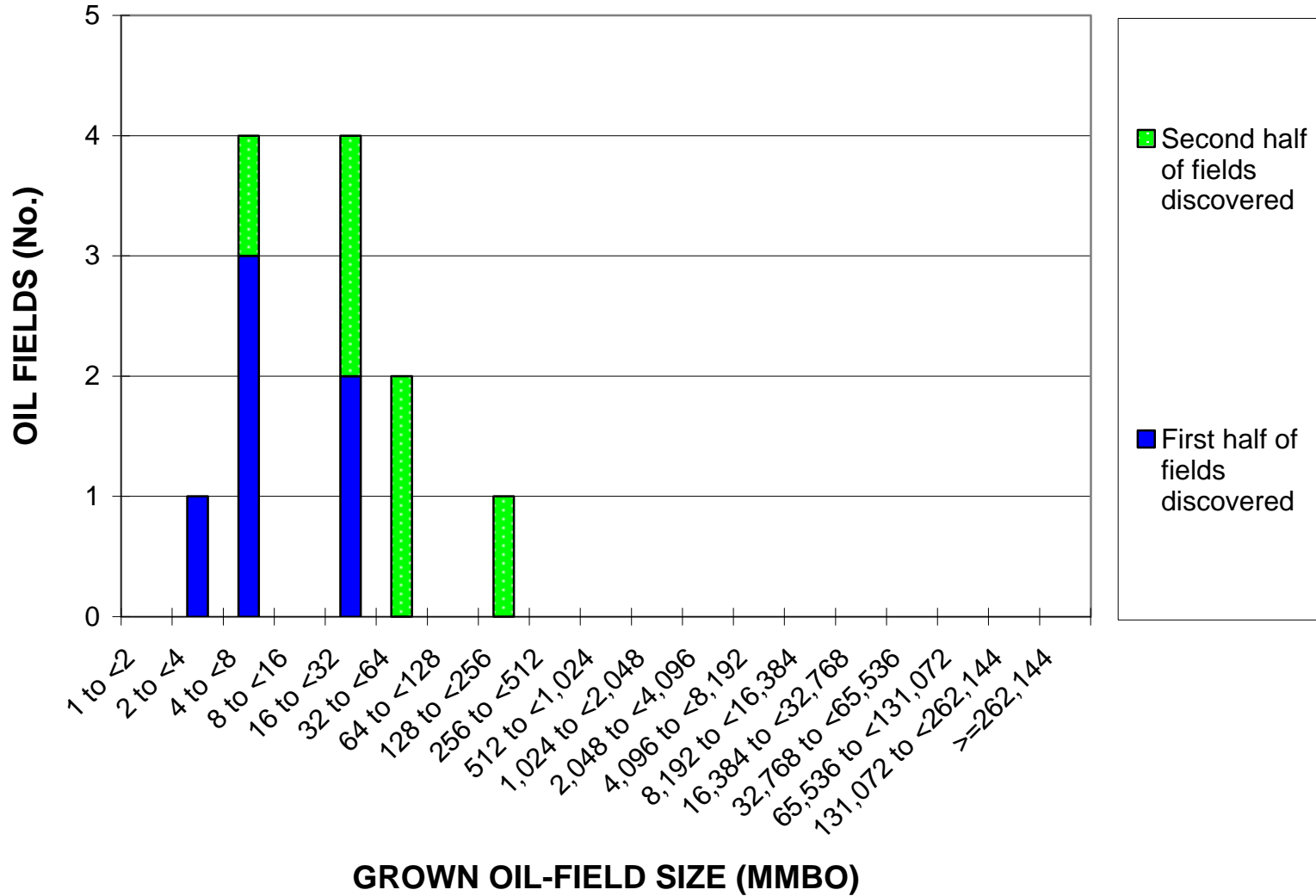
Coastal Plain and Offshore, Assessment Unit 71830101



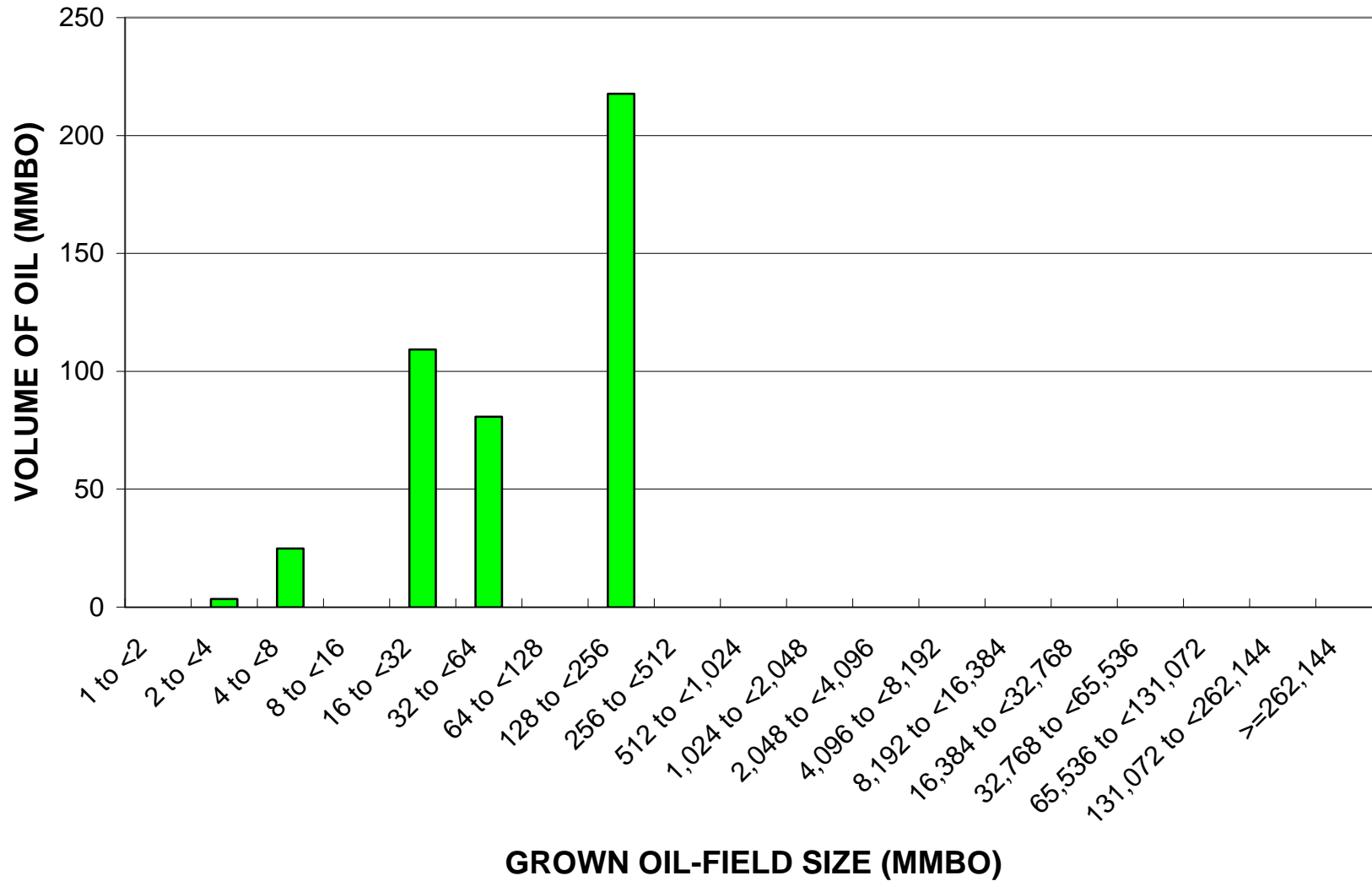
Coastal Plain and Offshore, Assessment Unit 71830101



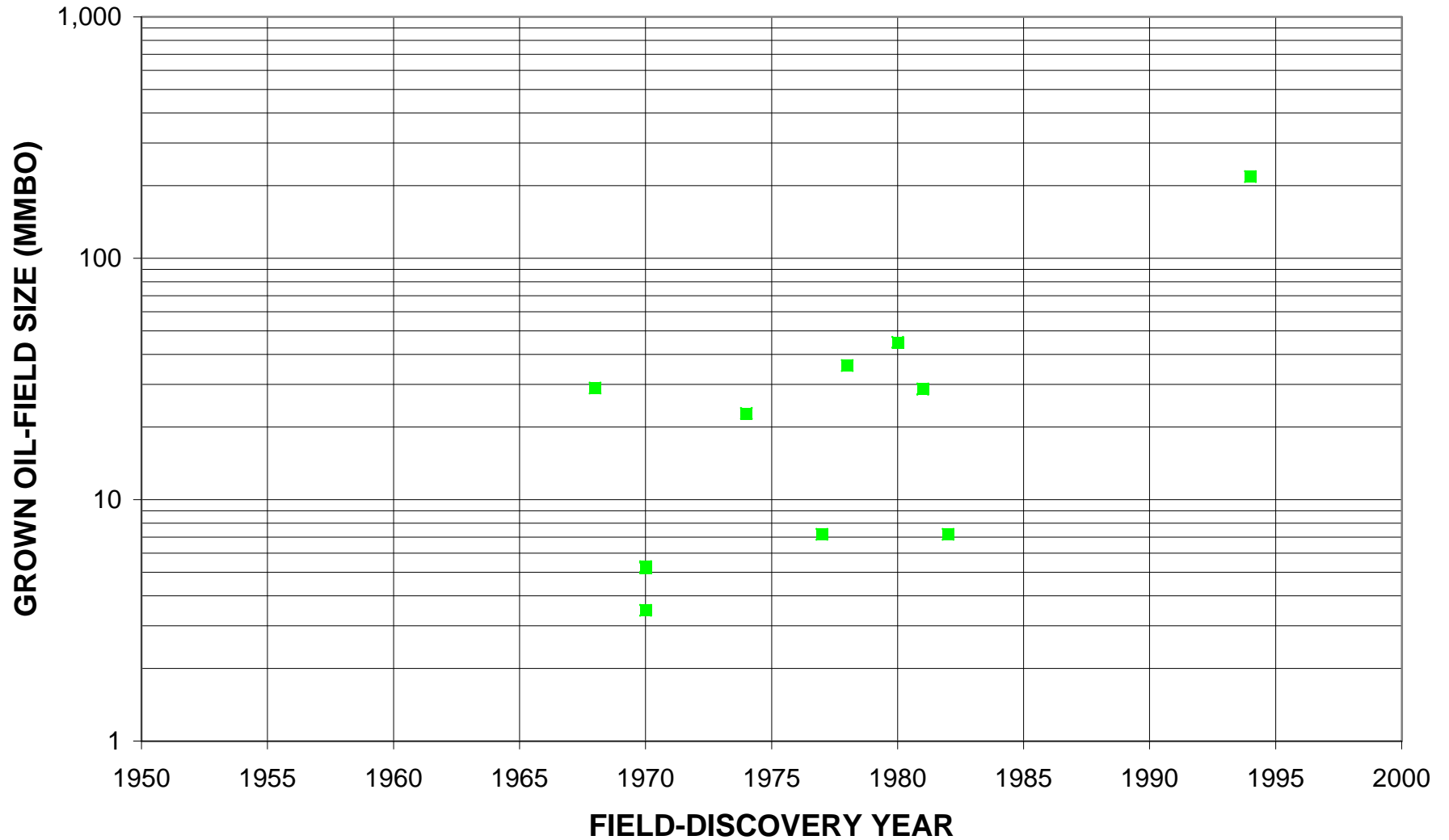
Coastal Plain and Offshore, Assessment Unit 71830101



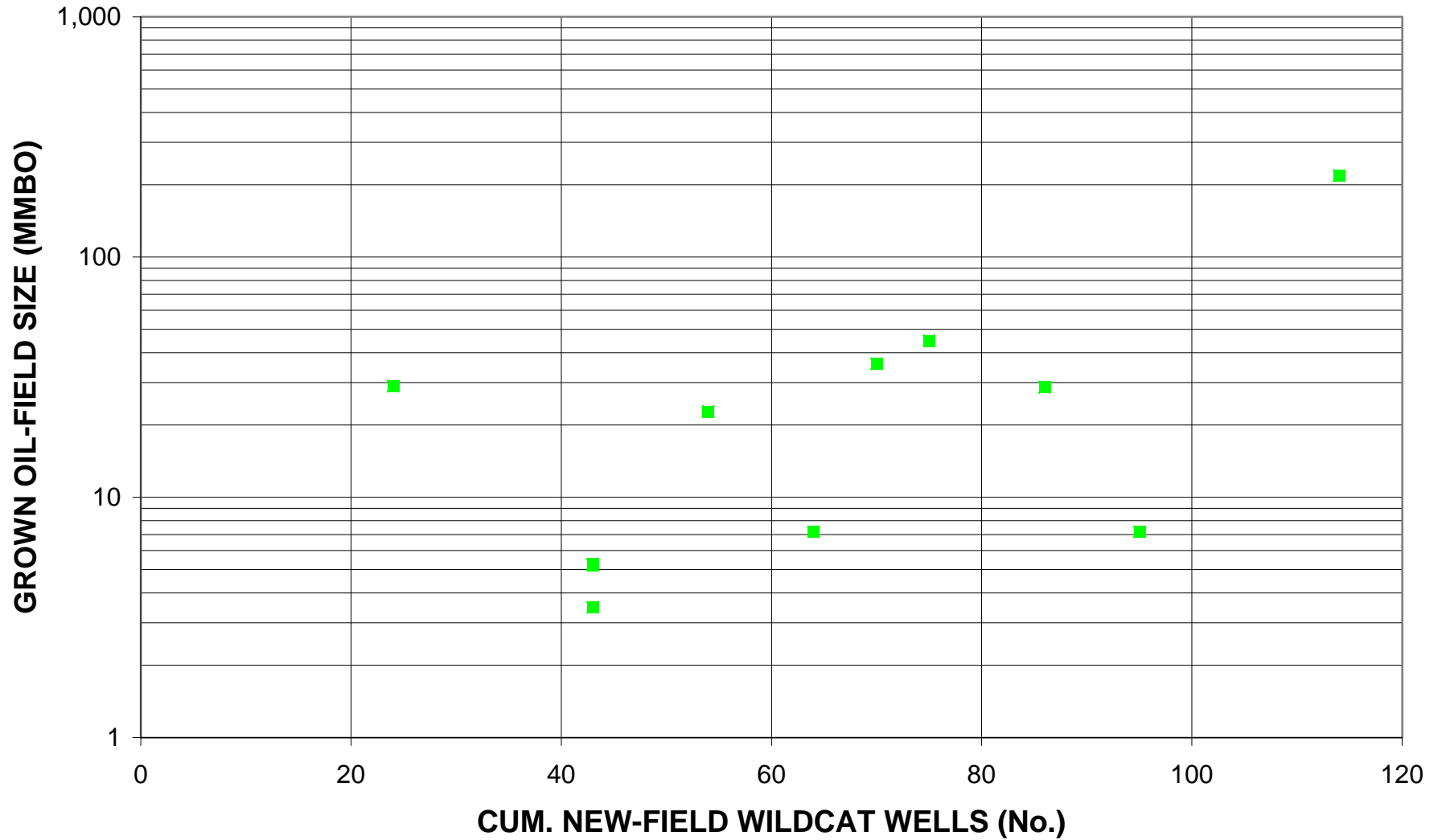
Coastal Plain and Offshore, Assessment Unit 71830101



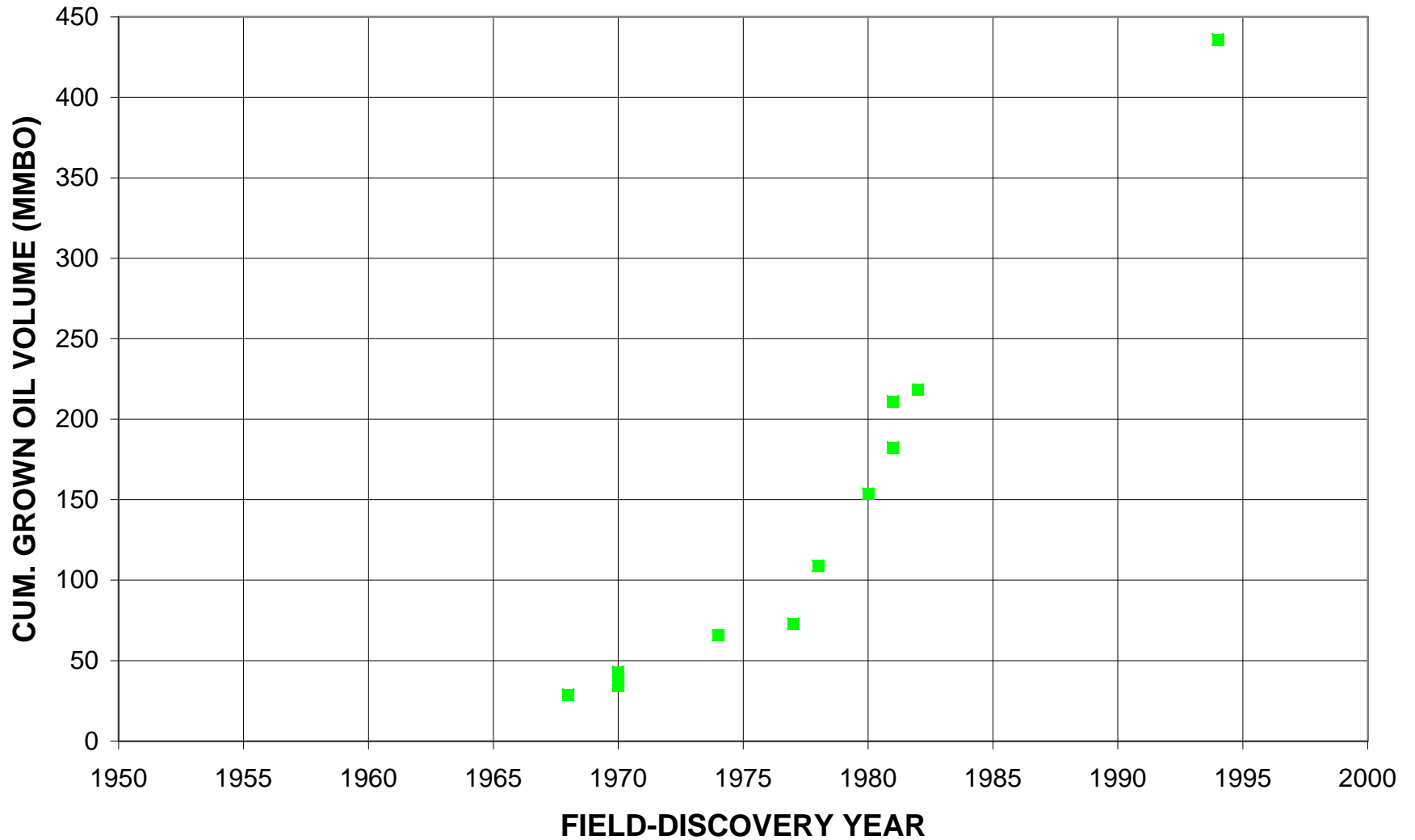
Coastal Plain and Offshore, Assessment Unit 71830101



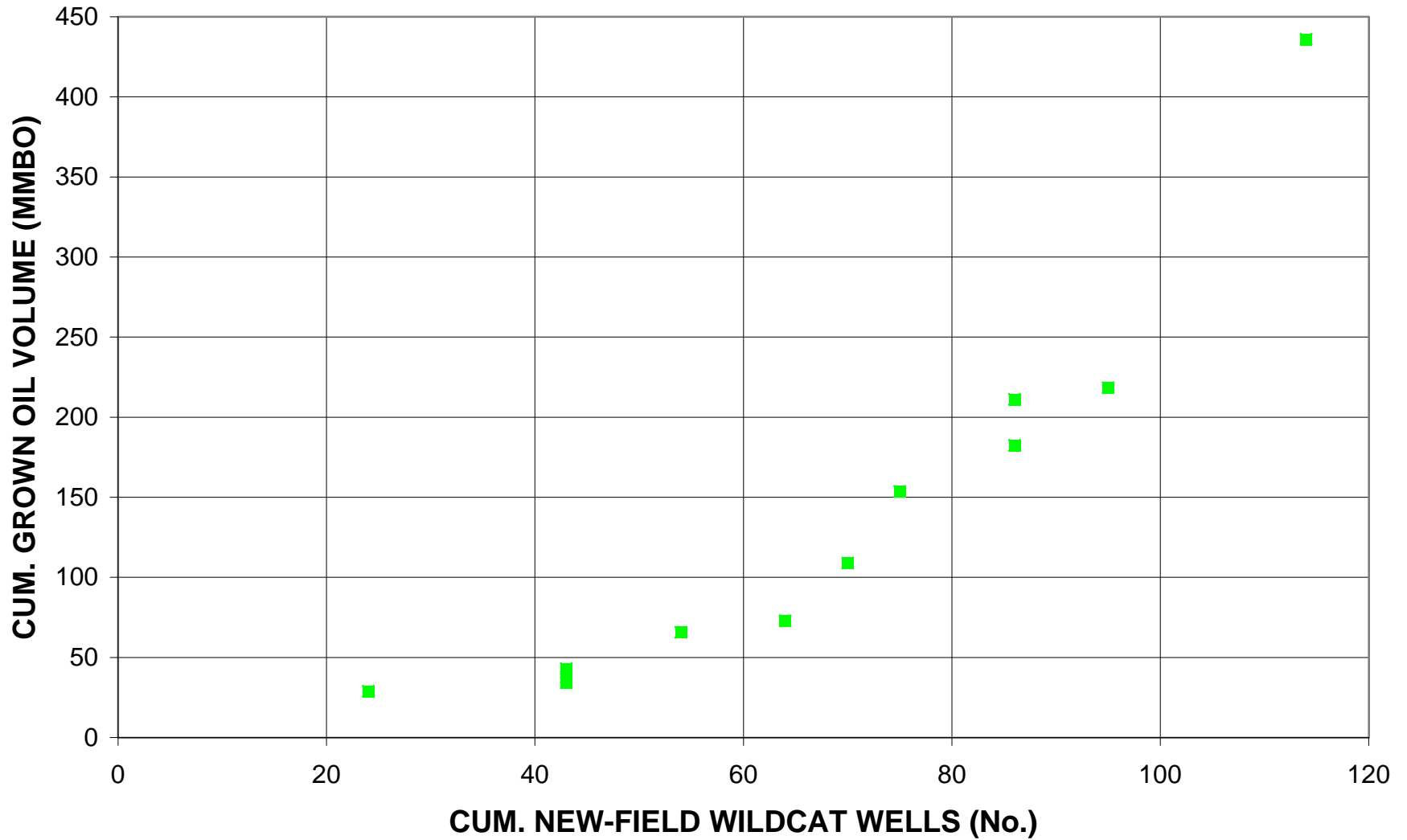
Coastal Plain and Offshore, Assessment Unit 71830101



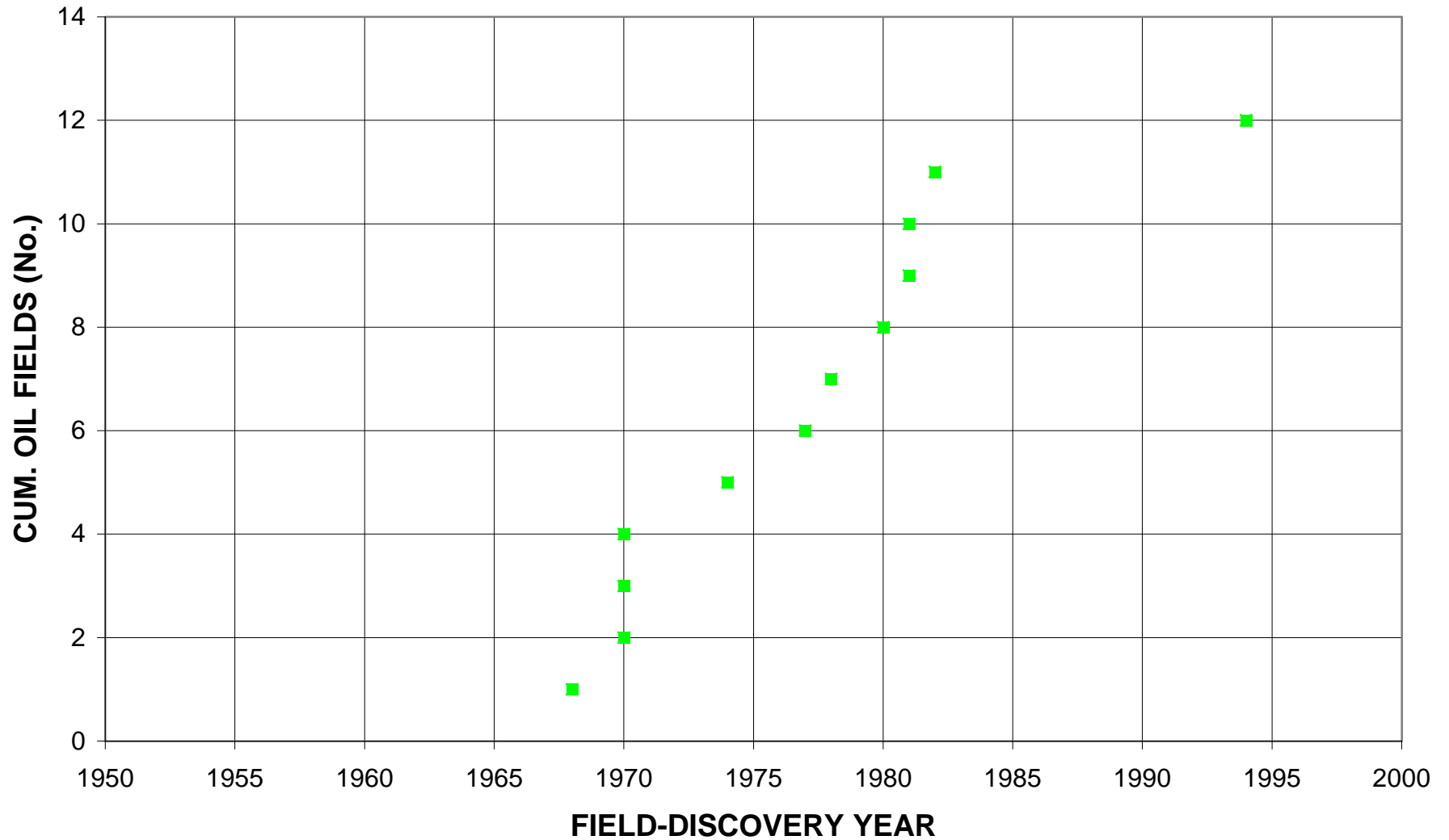
Coastal Plain and Offshore, Assessment Unit 71830101



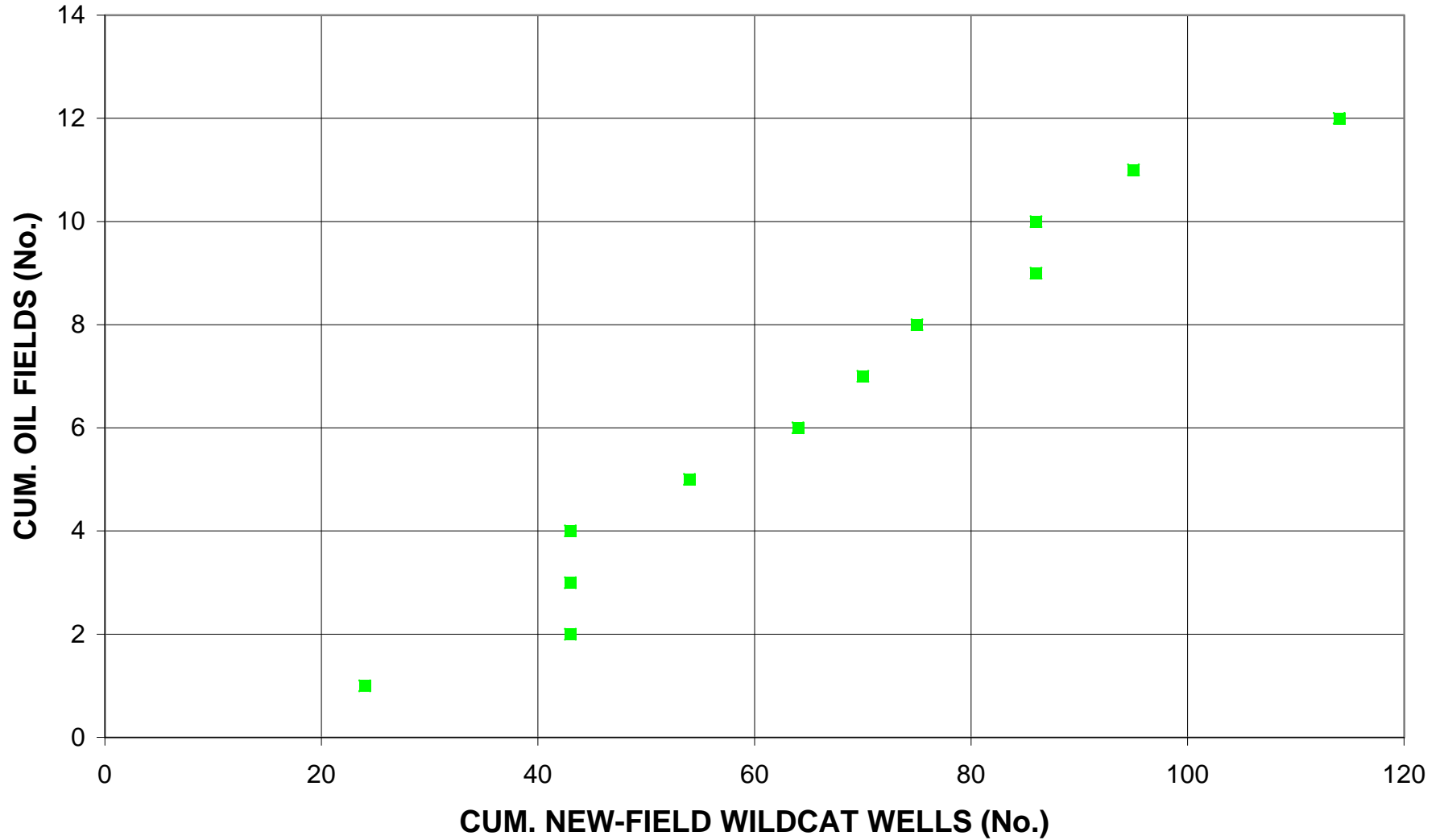
Coastal Plain and Offshore, Assessment Unit 71830101



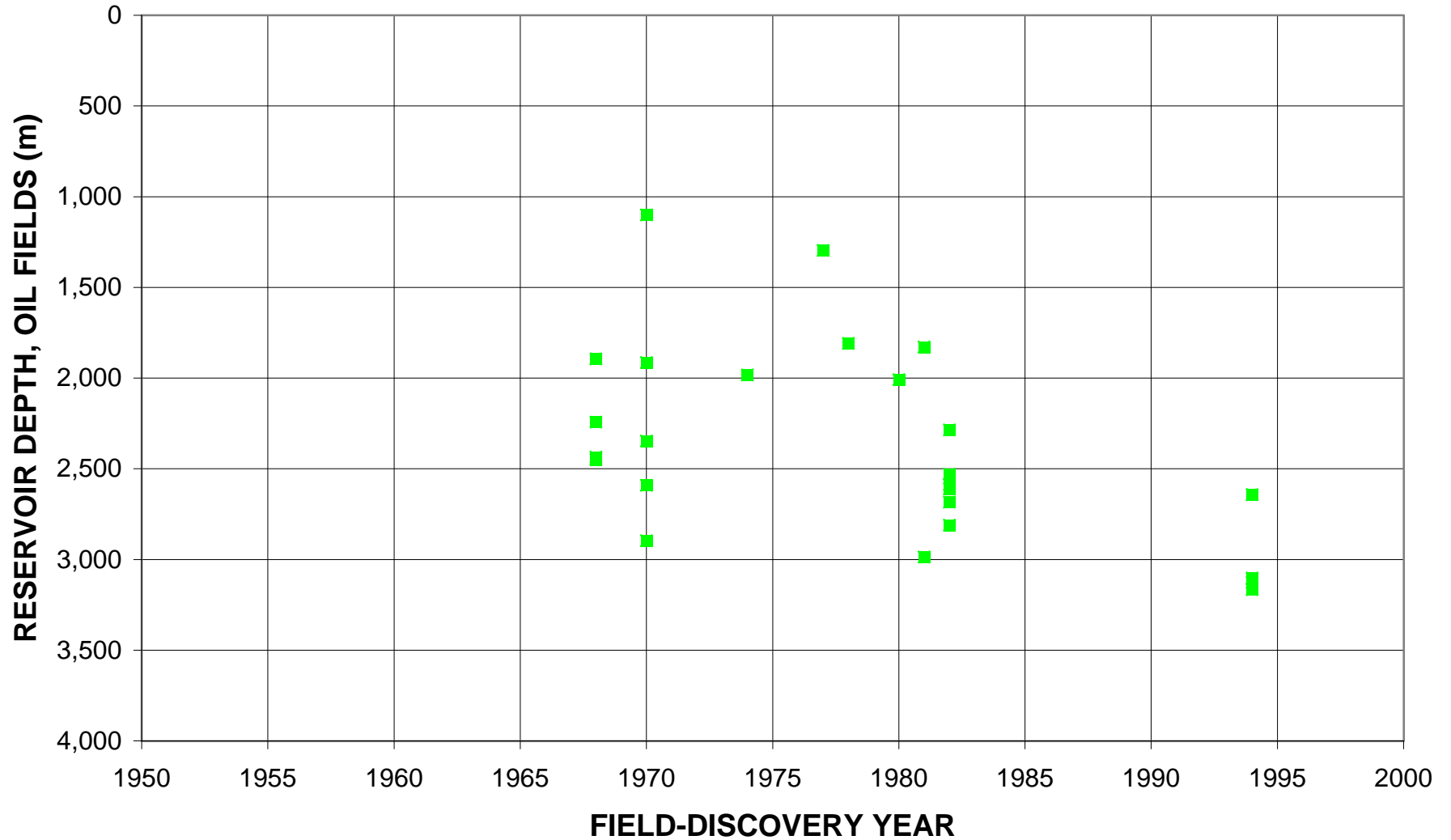
Coastal Plain and Offshore, Assessment Unit 71830101



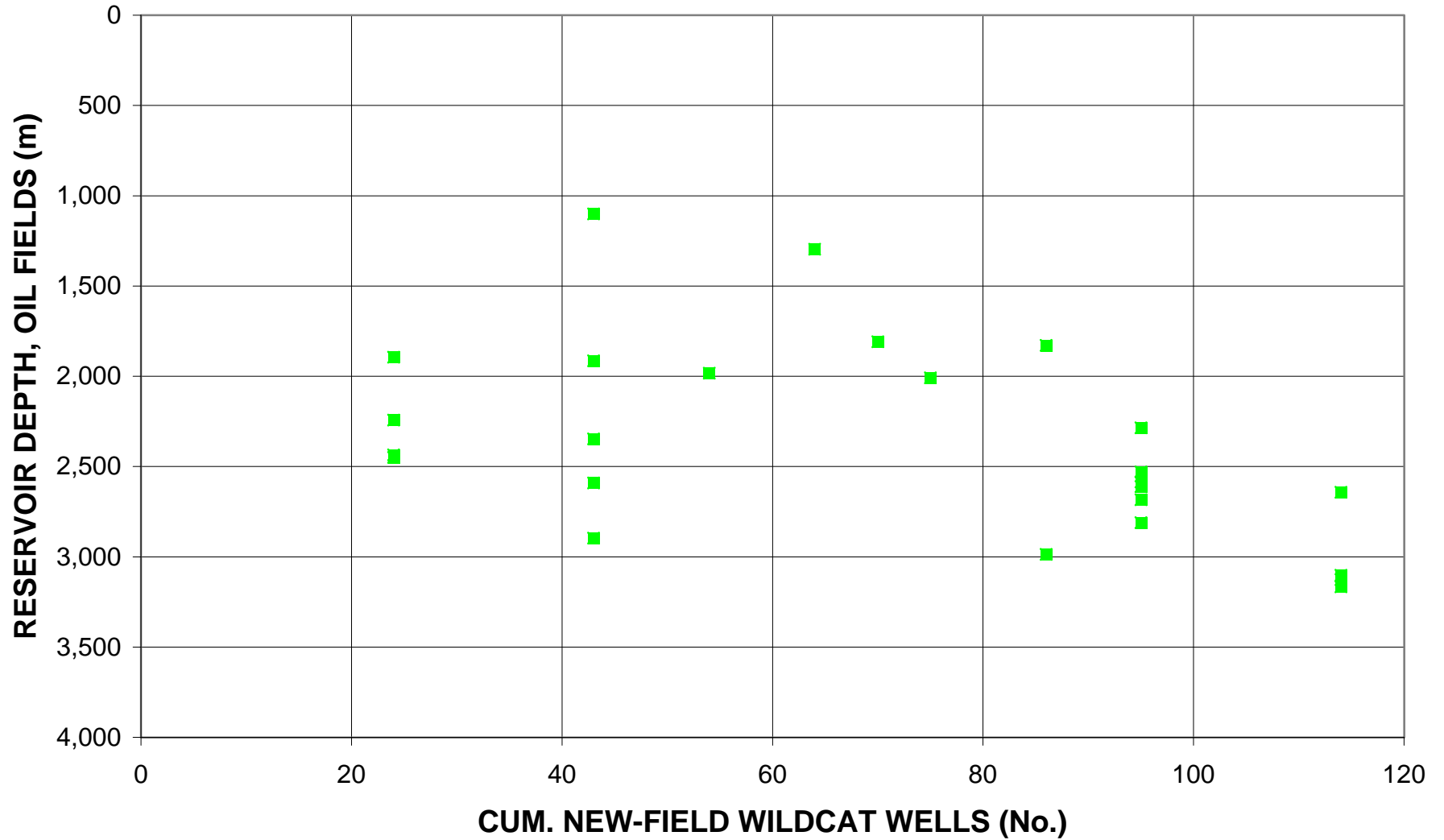
Coastal Plain and Offshore, Assessment Unit 71830101



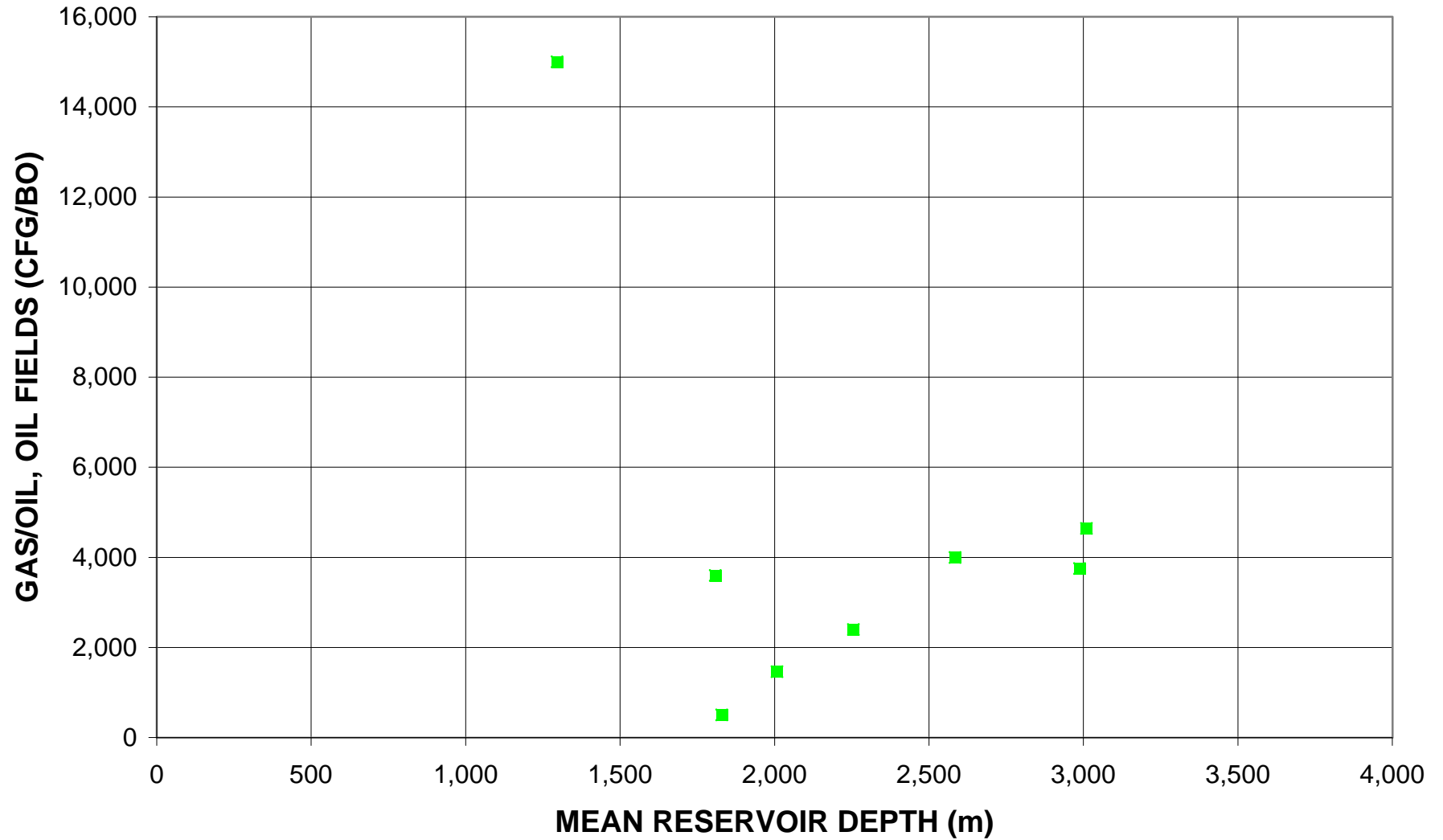
Coastal Plain and Offshore, Assessment Unit 71830101



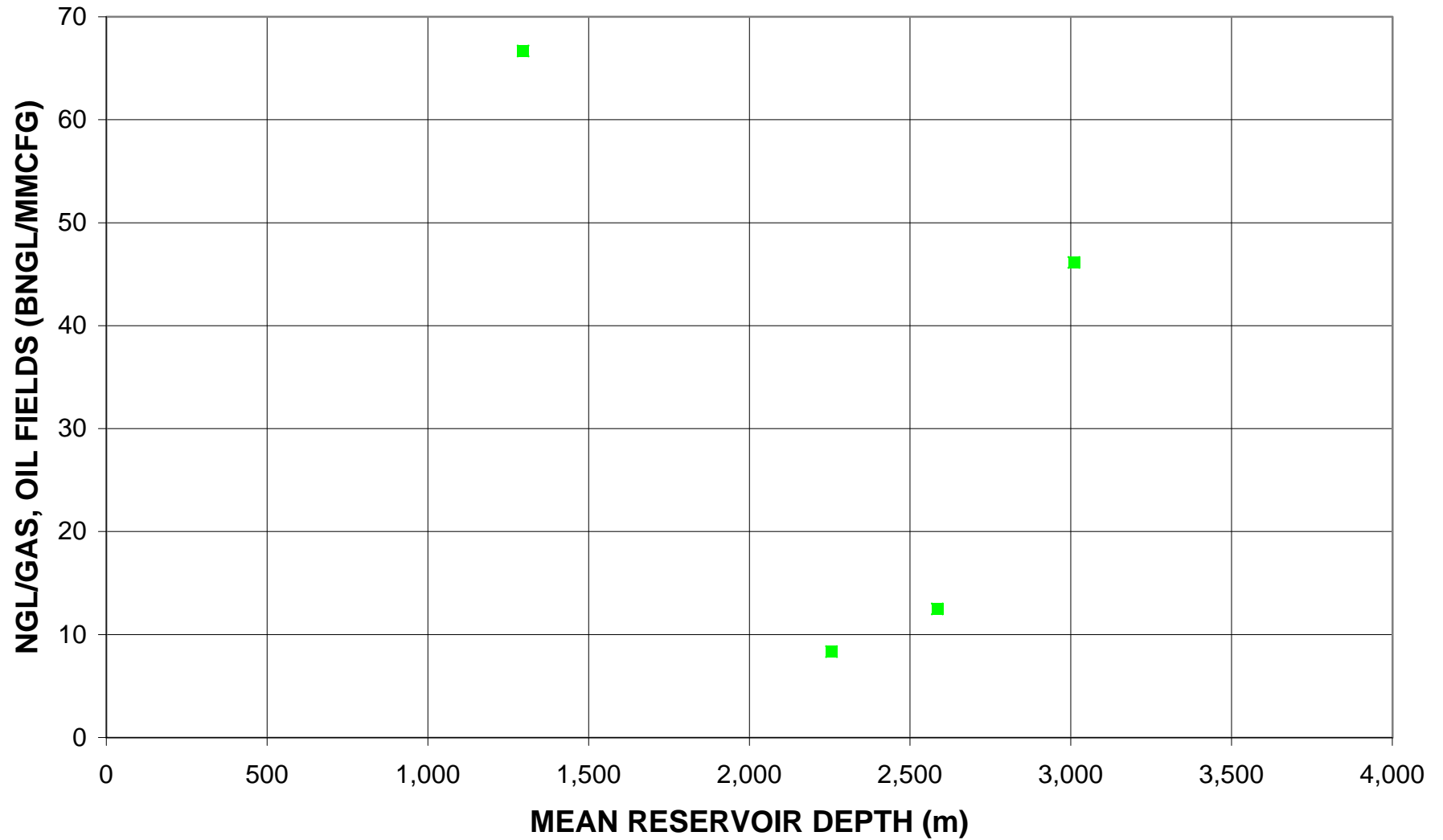
Coastal Plain and Offshore, Assessment Unit 71830101



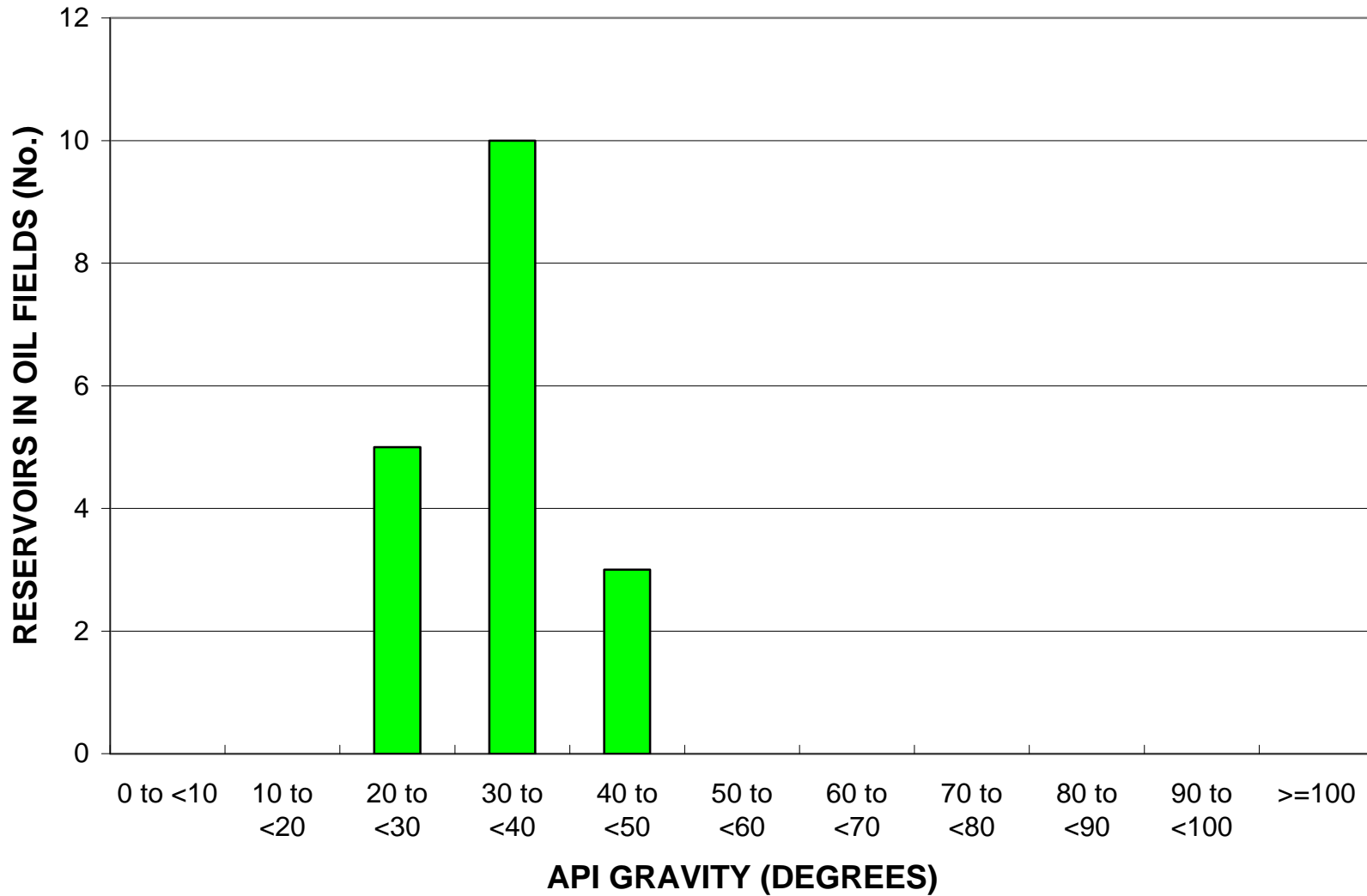
Coastal Plain and Offshore, Assessment Unit 71830101



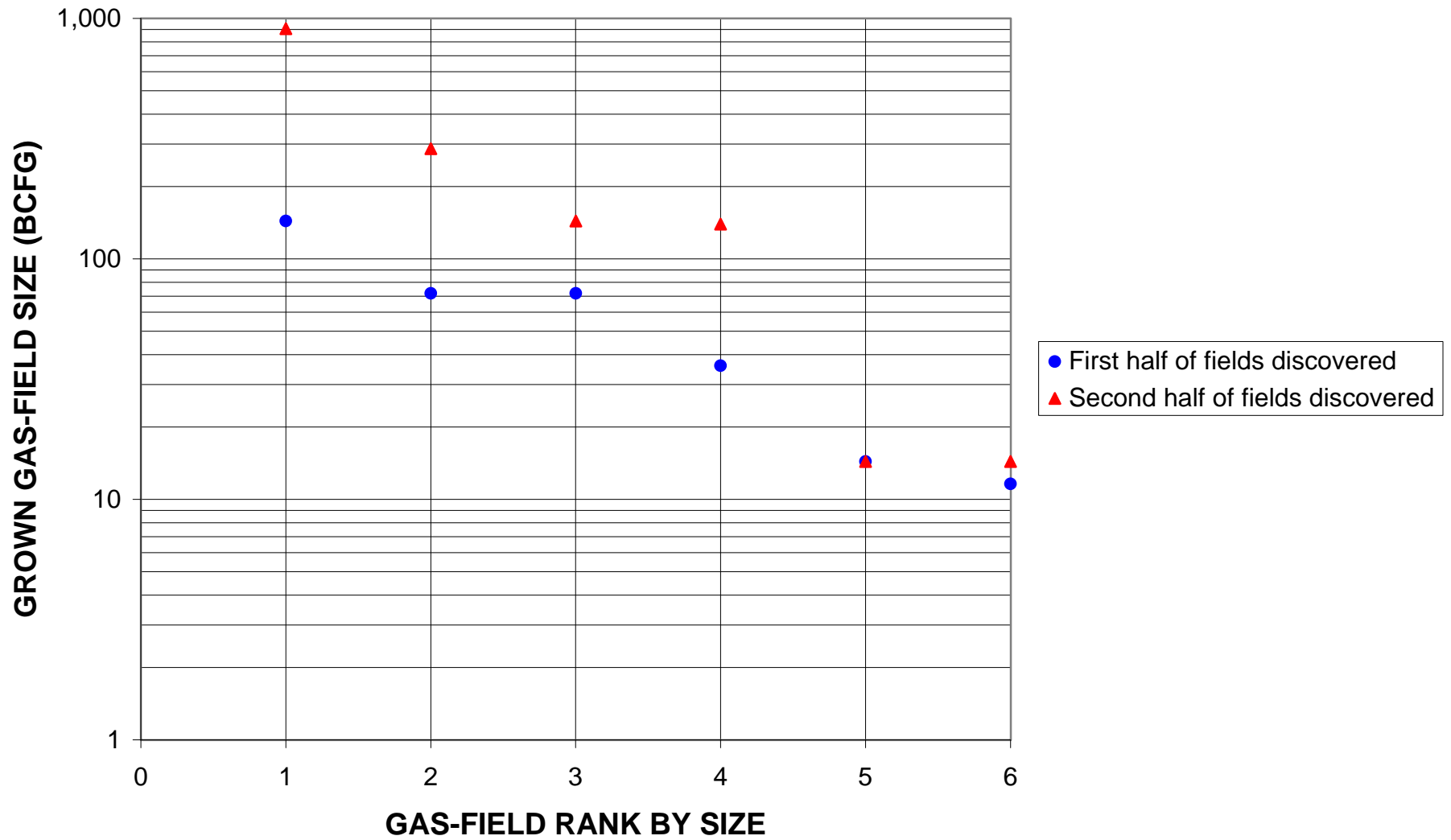
Coastal Plain and Offshore, Assessment Unit 71830101



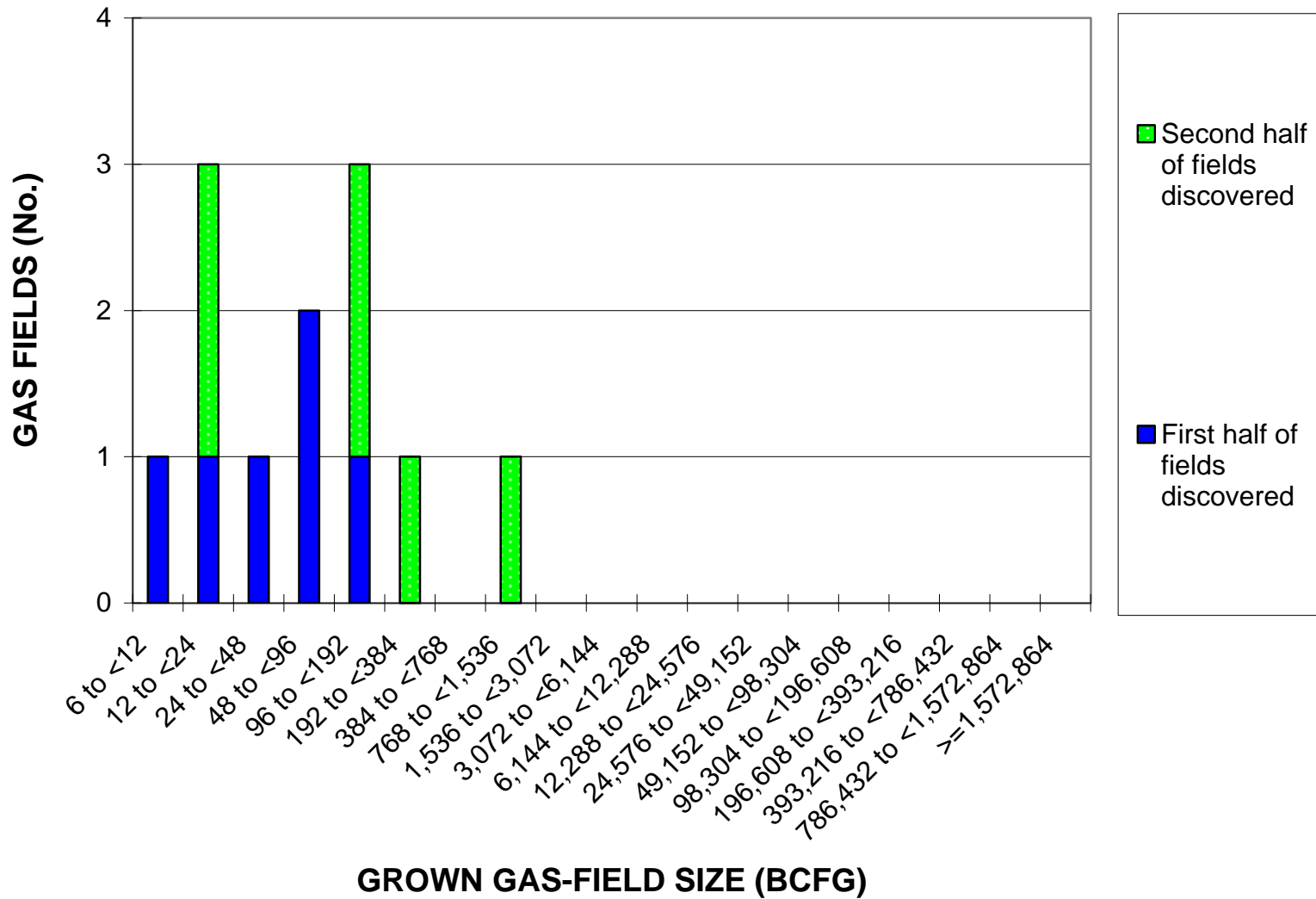
Coastal Plain and Offshore, Assessment Unit 71830101



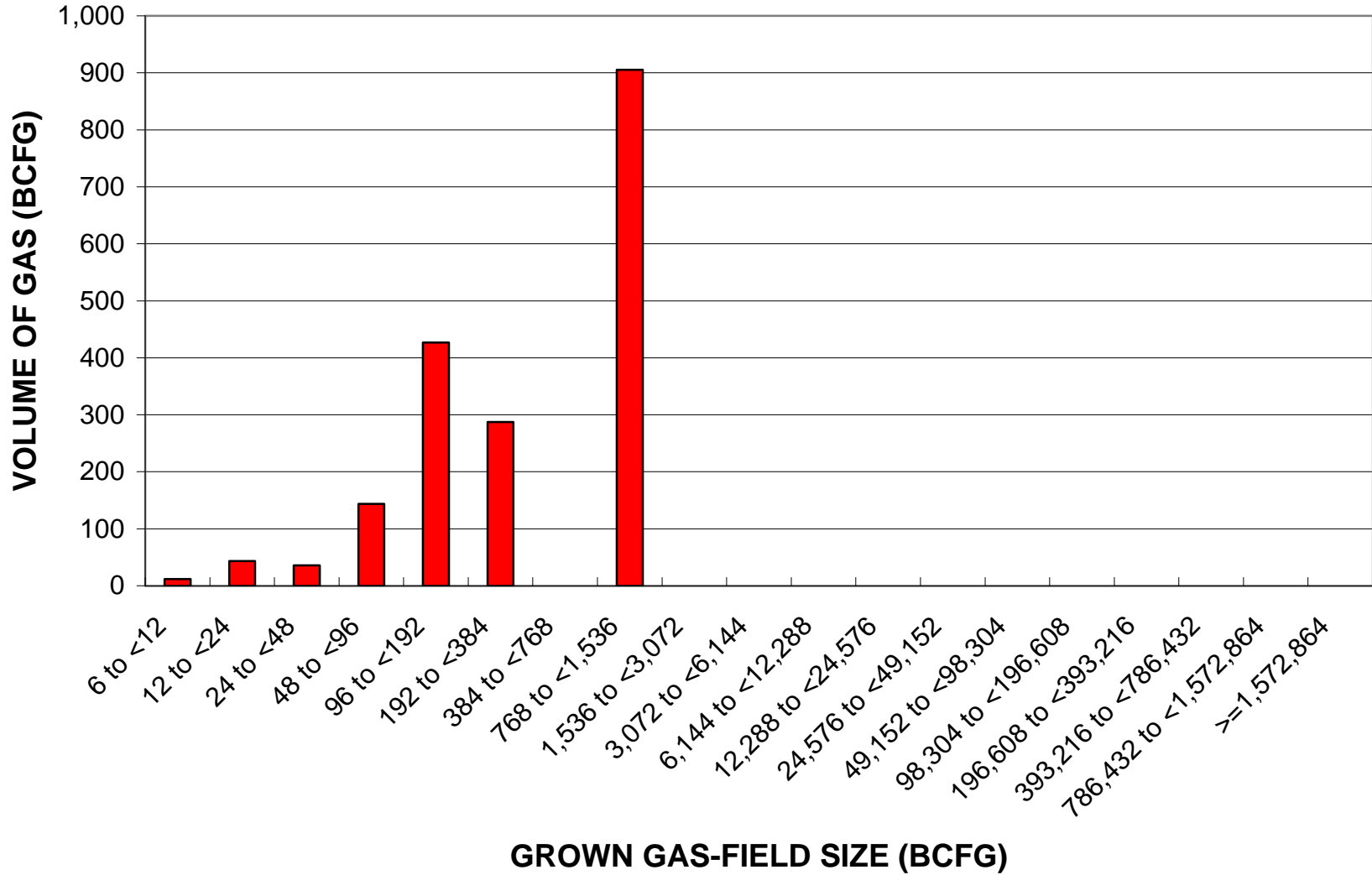
Coastal Plain and Offshore, Assessment Unit 71830101



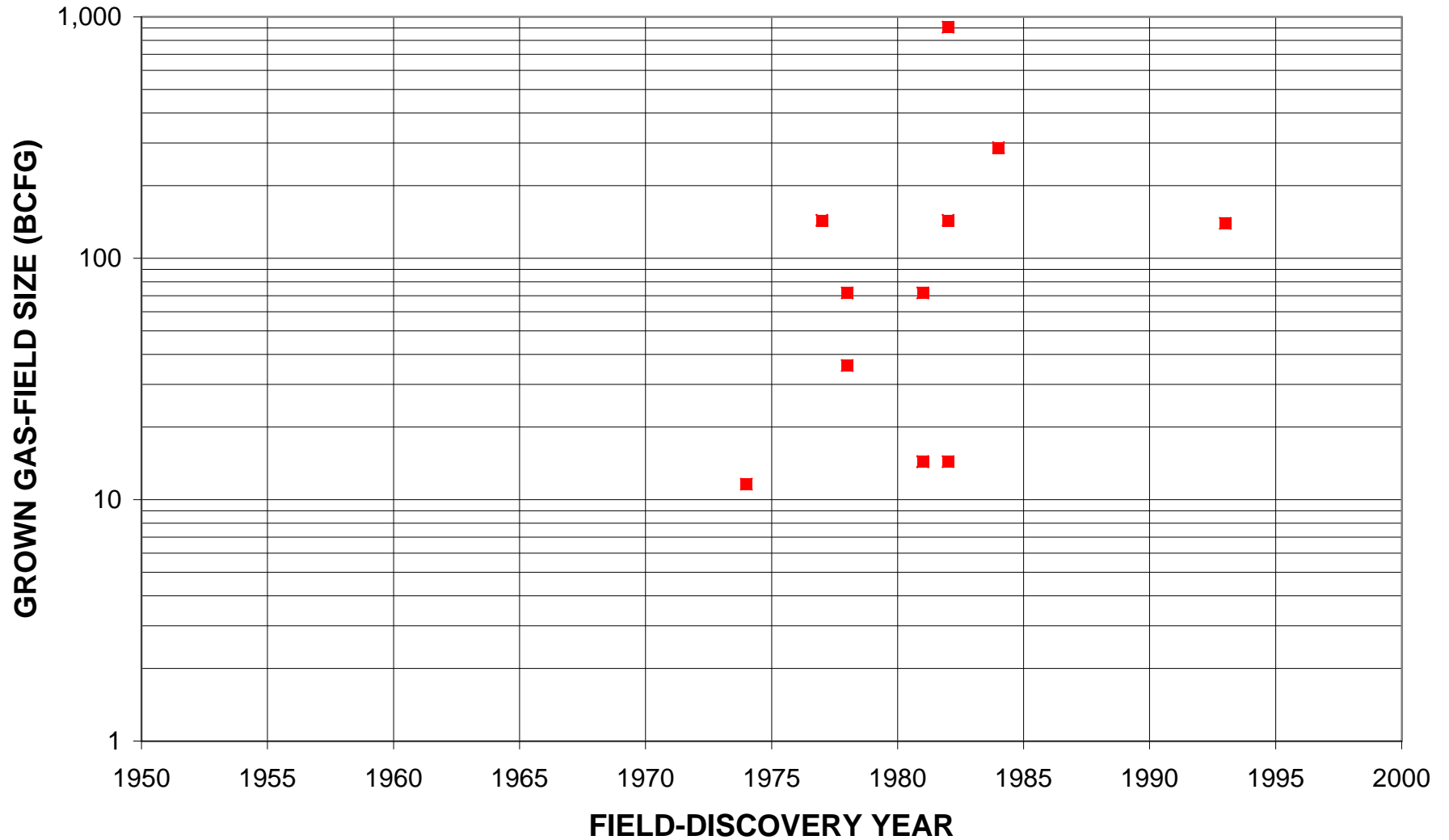
Coastal Plain and Offshore, Assessment Unit 71830101



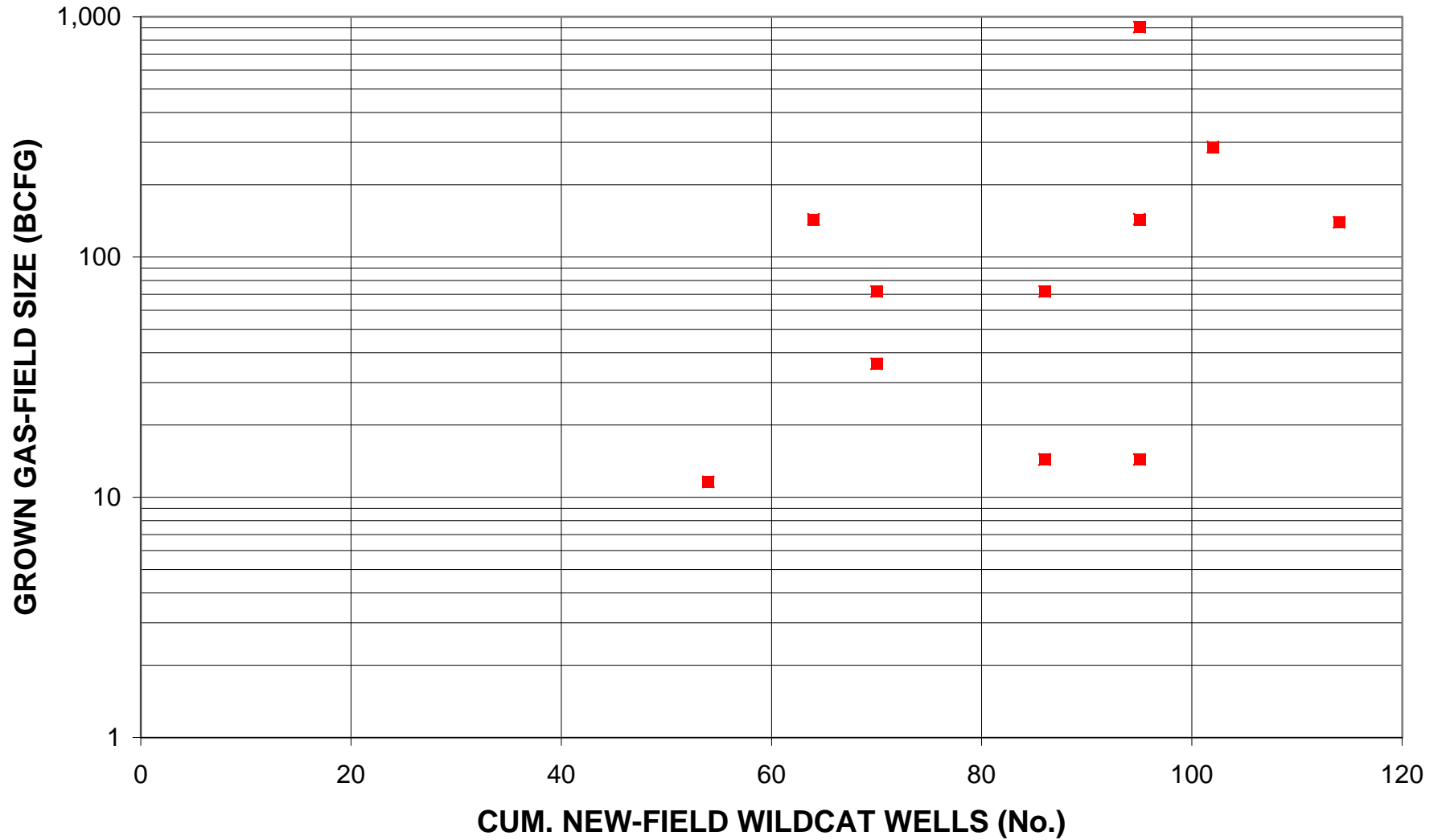
Coastal Plain and Offshore, Assessment Unit 71830101



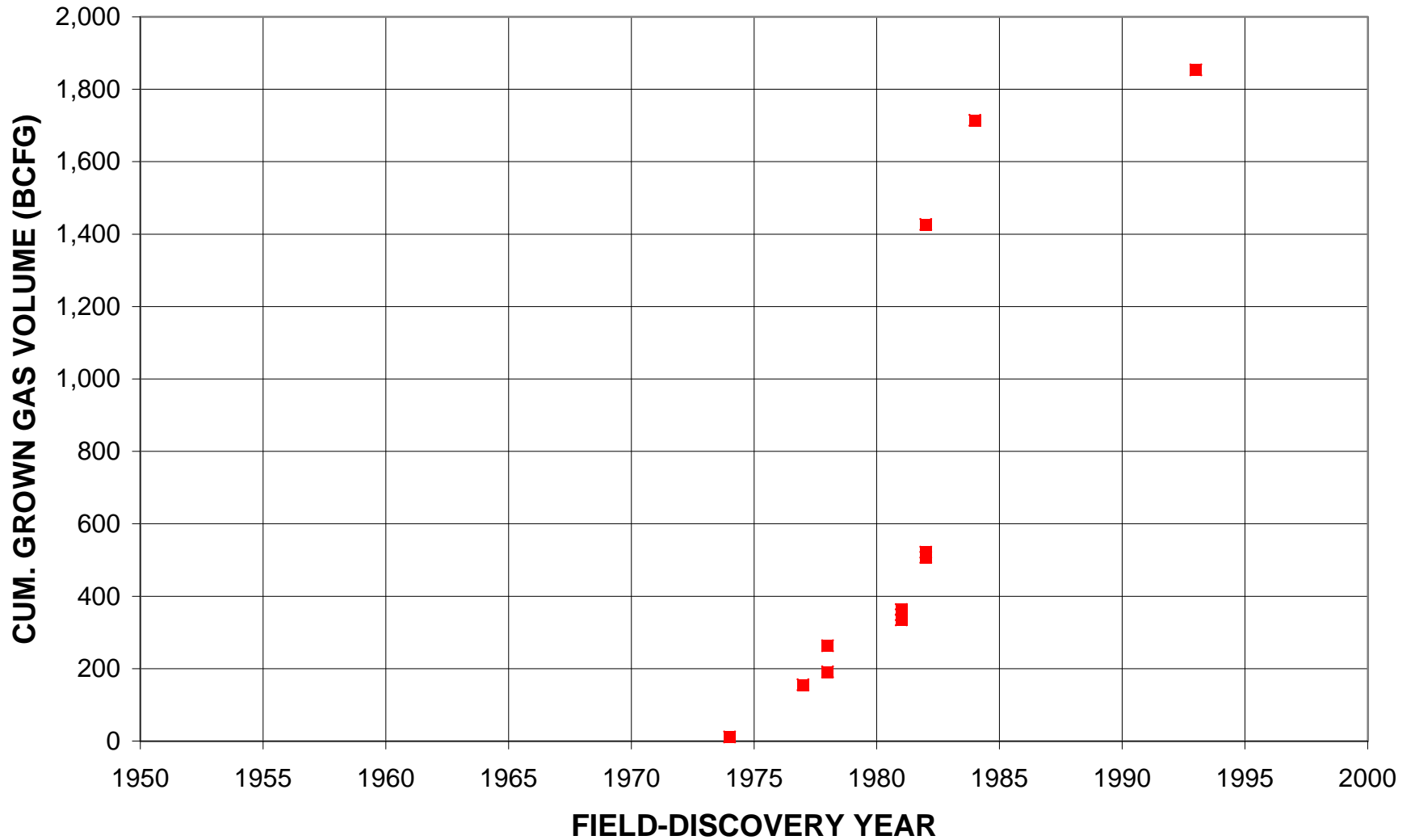
Coastal Plain and Offshore, Assessment Unit 71830101



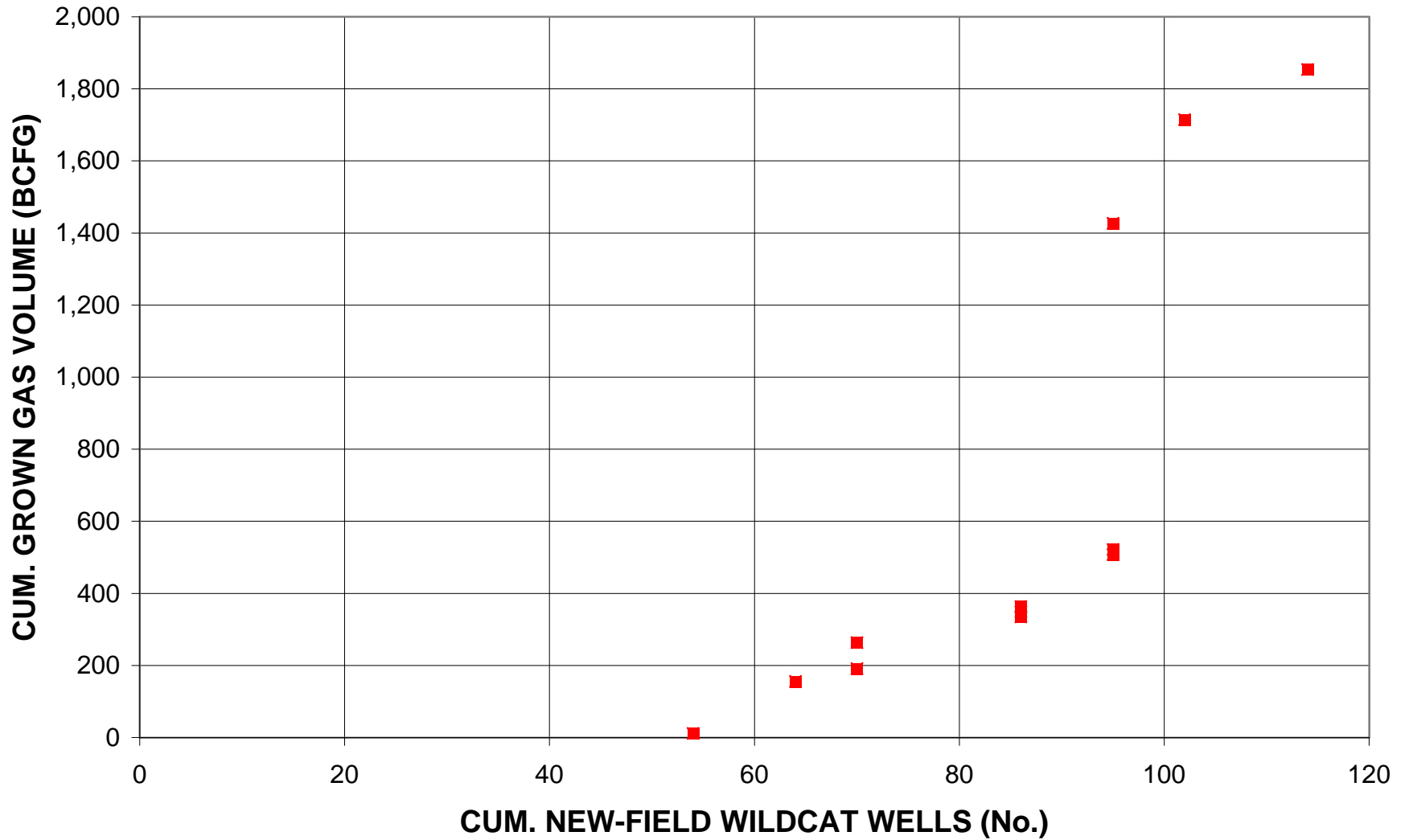
Coastal Plain and Offshore, Assessment Unit 71830101



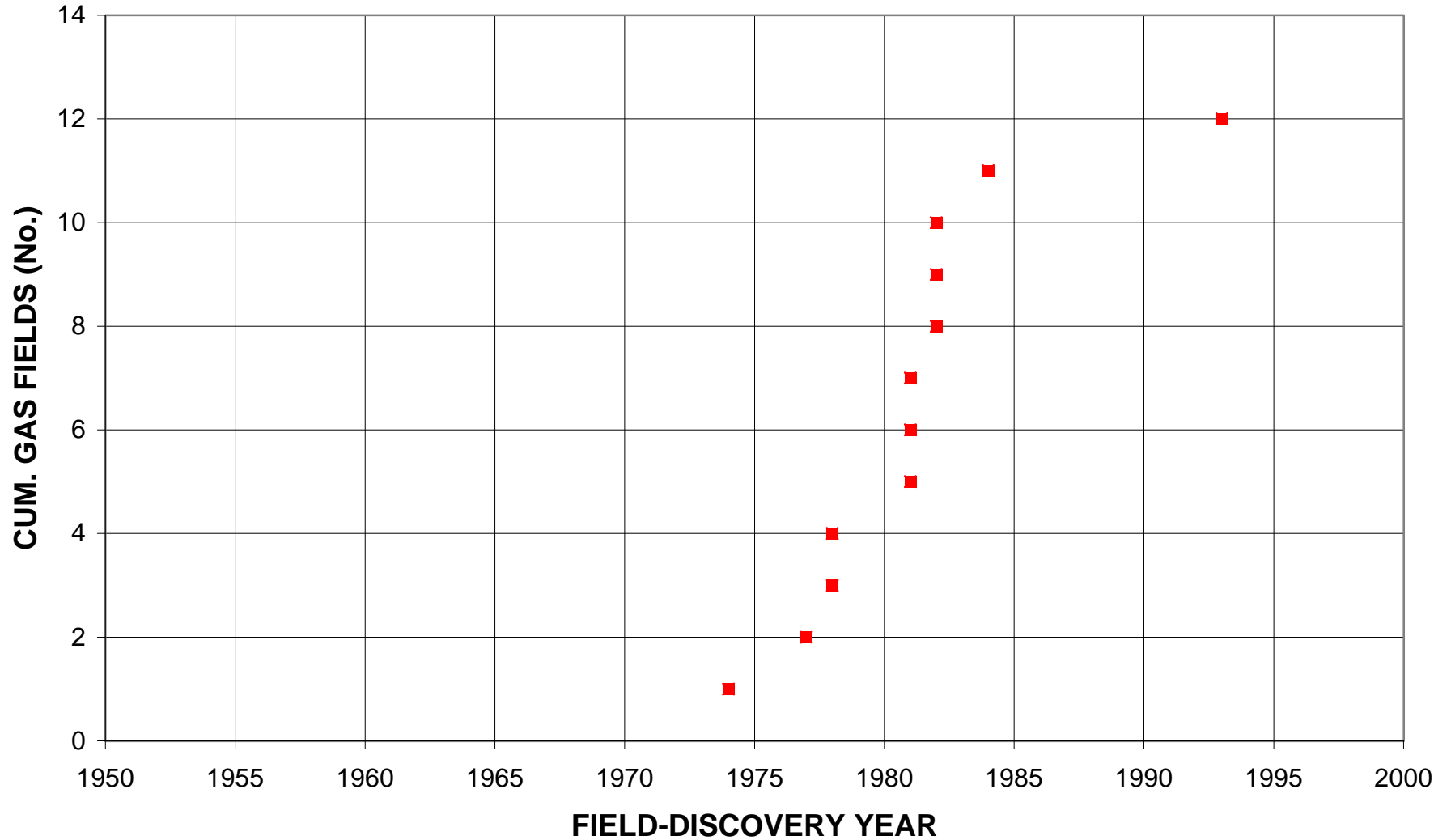
Coastal Plain and Offshore, Assessment Unit 71830101



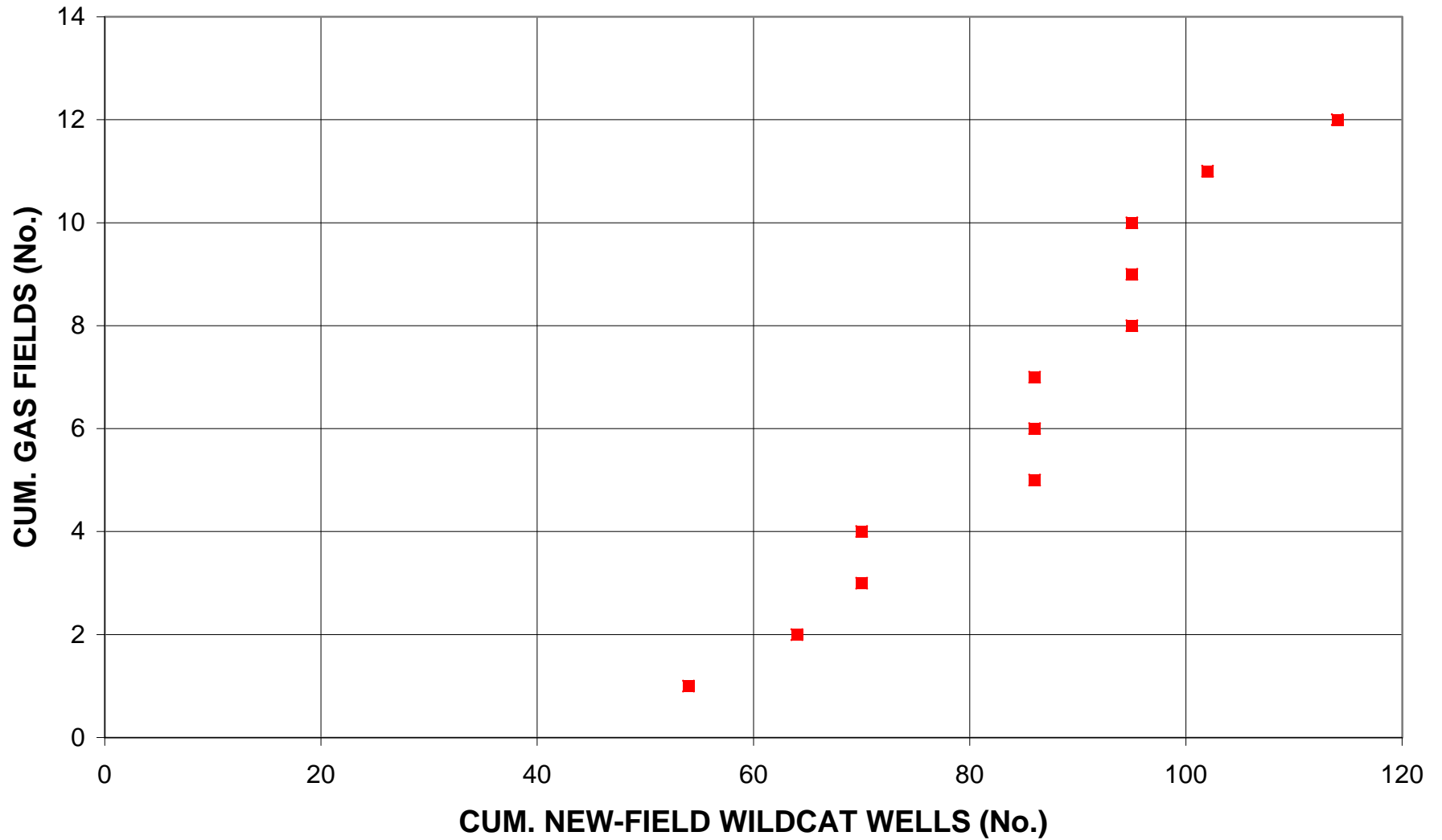
Coastal Plain and Offshore, Assessment Unit 71830101



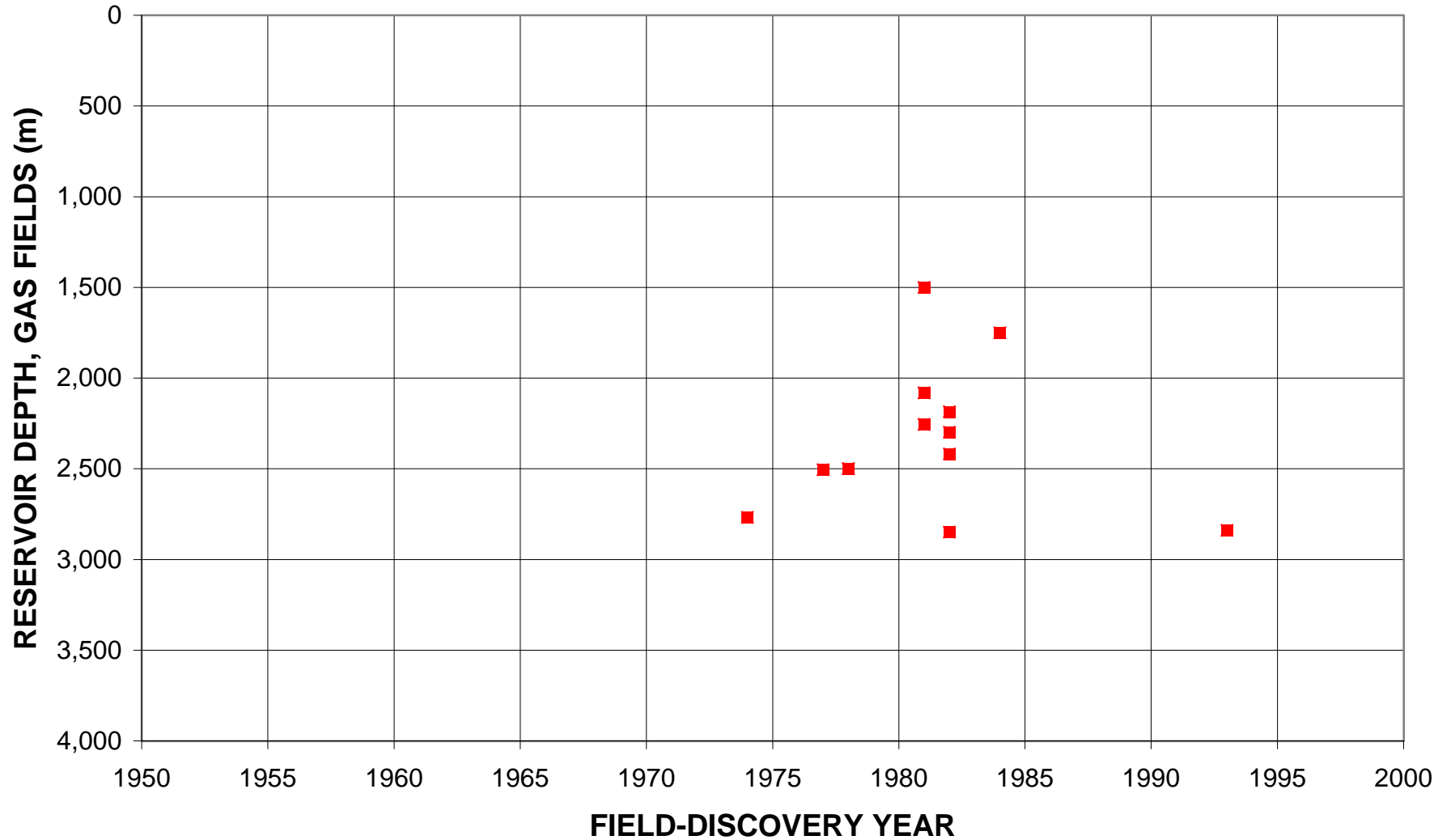
Coastal Plain and Offshore, Assessment Unit 71830101



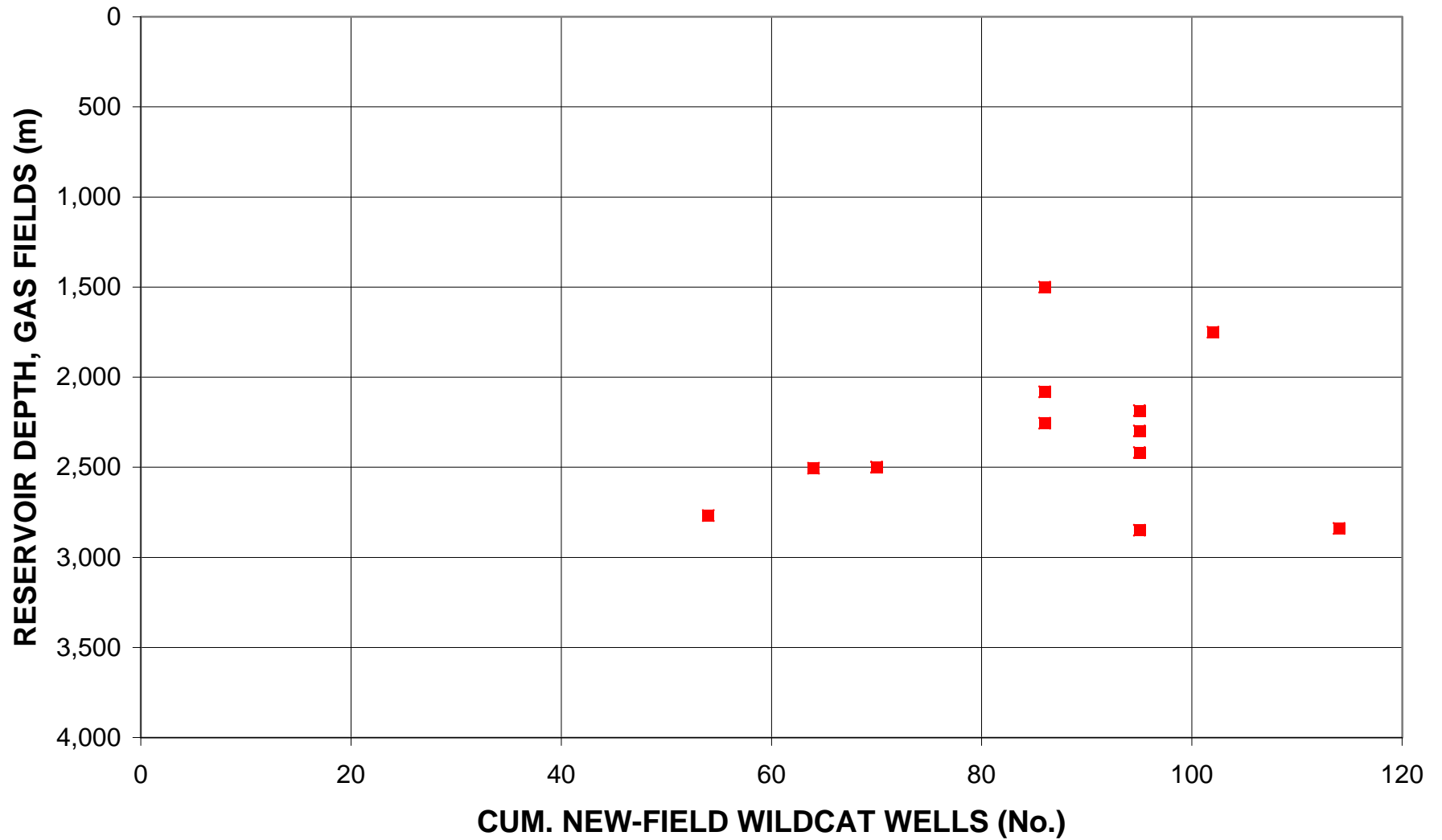
Coastal Plain and Offshore, Assessment Unit 71830101



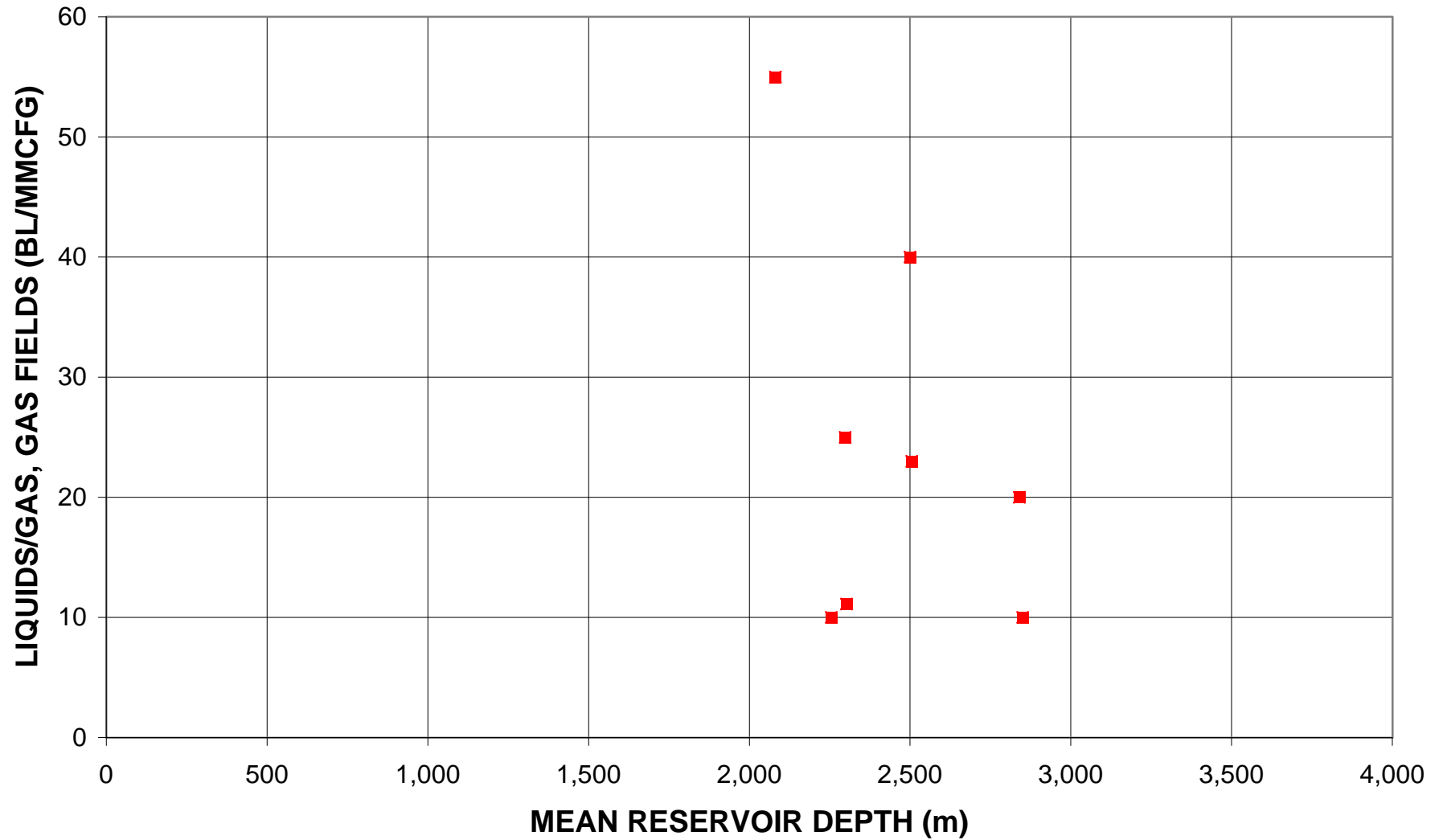
Coastal Plain and Offshore, Assessment Unit 71830101



Coastal Plain and Offshore, Assessment Unit 71830101



Coastal Plain and Offshore, Assessment Unit 71830101



**Coastal Plain and Offshore, Assessment Unit 71830101
Volumes of Discovered Petroleum**

[MMBO, million barrels of oil. BCFG, billion cubic feet of gas. MMBNGL, million barrels of natural gas liquids. Fields containing less than 1 MMBO in oil fields or 6 BCFG in gas fields were not considered in the assessment. Fields were classified as oil or gas by the USGS. Fields without reported discovery dates were not included. NA means not applicable and is shown for volumes where only one field is present. Calculated values may not be equal to the sums of the component values because numbers have been independently rounded.]

Field Type	Known (Discovered) Volumes				Grown (Discovered) Volumes			
	Number of Fields	Oil (MMBO)	Gas (BCFG)	NGL (MMBNGL)	Number of Fields	Oil (MMBO)	Gas (BCFG)	NGL (MMBNGL)
Oil Fields	12	233	701	21	12	436	1,534	55
Gas Fields	12	1	1,245	15	12	1	1,854	23
Fields <1 MMBOE	9	2	3	0	9	3	5	0
All Fields	33	236	1,949	36	33	440	3,393	78

Coastal Plain and Offshore, Assessment Unit 71830101 Discovery-History Sequence

[MMBO, million barrels of oil. BCFG, billion cubic feet of gas. Fields containing less than 1 MMBO in oil fields or 6 BCFG in gas fields were not considered in the assessment. Fields were classified as oil or gas by the USGS. The first half or third shows year of first field discovery as well as end of period. NA means not applicable and is shown where fewer than four fields are present.]

Field Type	Discovery-History Sequence - Known (Discovered) Volumes					
		Year (End of Period)	Number of Fields	Total Volume	Mean Size	Median Size
Oil Fields	<u>Known Sizes (MMBO)</u>					
	First half	1968-1977	6	62	10	5
	Second half	1994	6	171	29	23
	All Oil Fields		12	233	19	20
Gas Fields	<u>Known Sizes (BCFG)</u>					
	First half	1974-1981	6	245	41	38
	Second half	1993	6	1,000	167	75
	All Gas Fields		12	1,245	104	50

Coastal Plain and Offshore, Assessment Unit 71830101 Discovery-History Sequence

[MMBO, million barrels of oil. BCFG, billion cubic feet of gas. Fields containing less than 1 MMBO in oil fields or 6 BCFG in gas fields were not considered in the assessment. Fields were classified as oil or gas by the USGS. The first half or third shows year of first field discovery as well as end of period. NA means not applicable and is shown where fewer than four fields are present.]

Field Type	Discovery-History Sequence - Grown (Discovered) Volumes					
		Year (End of Period)	Number of Fields	Total Volume	Mean Size	Median Size
Oil Fields	<u>Grown Sizes (MMBO)</u>					
	First half	1968-1977	6	73	12	6
	Second half	1994	6	363	61	32
	All Oil Fields		12	436	36	26
Gas Fields	<u>Grown Sizes (BCFG)</u>					
	First half	1974-1981	6	349	58	54
	Second half	1993	6	1,505	251	142
	All Gas Fields		12	1,854	154	72