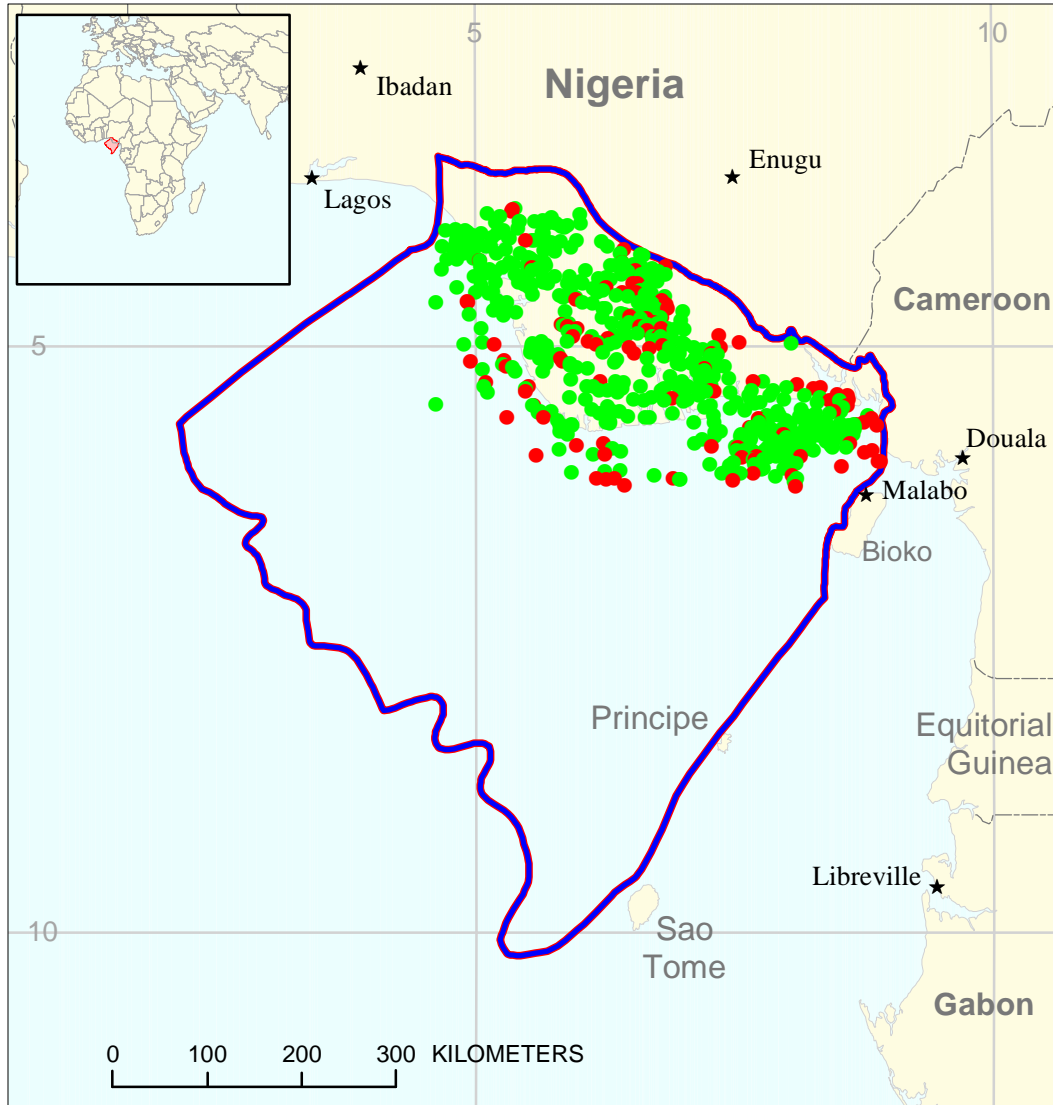



# Niger Delta Geologic Province 7192



 Tertiary Niger Delta (Agbada/Akata)  
Total Petroleum System 719201

 Tertiary Niger Delta (Agbada/Akata) Total Petroleum System 719201

 Niger Delta Geologic Province 7192

**Niger Delta, Province 7192**  
**Assessment Results Summary - Allocated Resources**

[MMBO, million barrels of oil. BCFG, billion cubic feet of gas. MMBNGL, million barrels of natural gas liquids. MFS, minimum field size assessed (MMBO or BCFG). Prob., probability (including both geologic and accessibility probabilities) of at least one field equal to or greater than the MFS. Results shown are fully risked estimates. For gas fields, all liquids are included under the NGL (natural gas liquids) category. F95 represents a 95 percent chance of at least the amount tabulated. Other fractiles are defined similarly. Fractiles are additive under the assumption of perfect positive correlation. Shading indicates not applicable]

Code and Field Type	MFS	Prob. (0-1)	Undiscovered Resources											
			Oil (MMBO)				Gas (BCFG)				NGL (MMBNGL)			
			F95	F50	F5	Mean	F95	F50	F5	Mean	F95	F50	F5	Mean

**7192 Total: Assessed onshore portions of Niger Delta Province**

Oil Fields		1.00	7,582	15,585	24,574	15,781	12,357	27,371	50,723	28,855	387	895	1,753	958
Gas Fields							14,529	27,350	41,723	27,668	877	1,661	2,579	1,686
Total		1.00	7,582	15,585	24,574	15,781	26,886	54,721	92,446	56,524	1,263	2,556	4,332	2,644

**7192 Total: Assessed offshore portions of Niger Delta Province**

Oil Fields		1.00	9,905	24,390	40,549	24,707	16,346	42,749	82,856	45,200	516	1,397	2,855	1,502
Gas Fields							14,316	30,561	48,862	30,992	864	1,856	3,015	1,888
Total		1.00	9,905	24,390	40,549	24,707	30,662	73,309	131,718	76,192	1,380	3,253	5,870	3,390

**7192 Grand Total: Assessed portions of Niger Delta Province**

Oil Fields		1.00	17,487	39,975	65,123	40,487	28,703	70,120	133,579	74,056	903	2,292	4,608	2,459
Gas Fields							28,845	57,910	90,585	58,660	1,741	3,517	5,594	3,574
Total		1.00	17,487	39,975	65,123	40,487	57,548	128,030	224,165	132,716	2,643	5,808	10,202	6,034

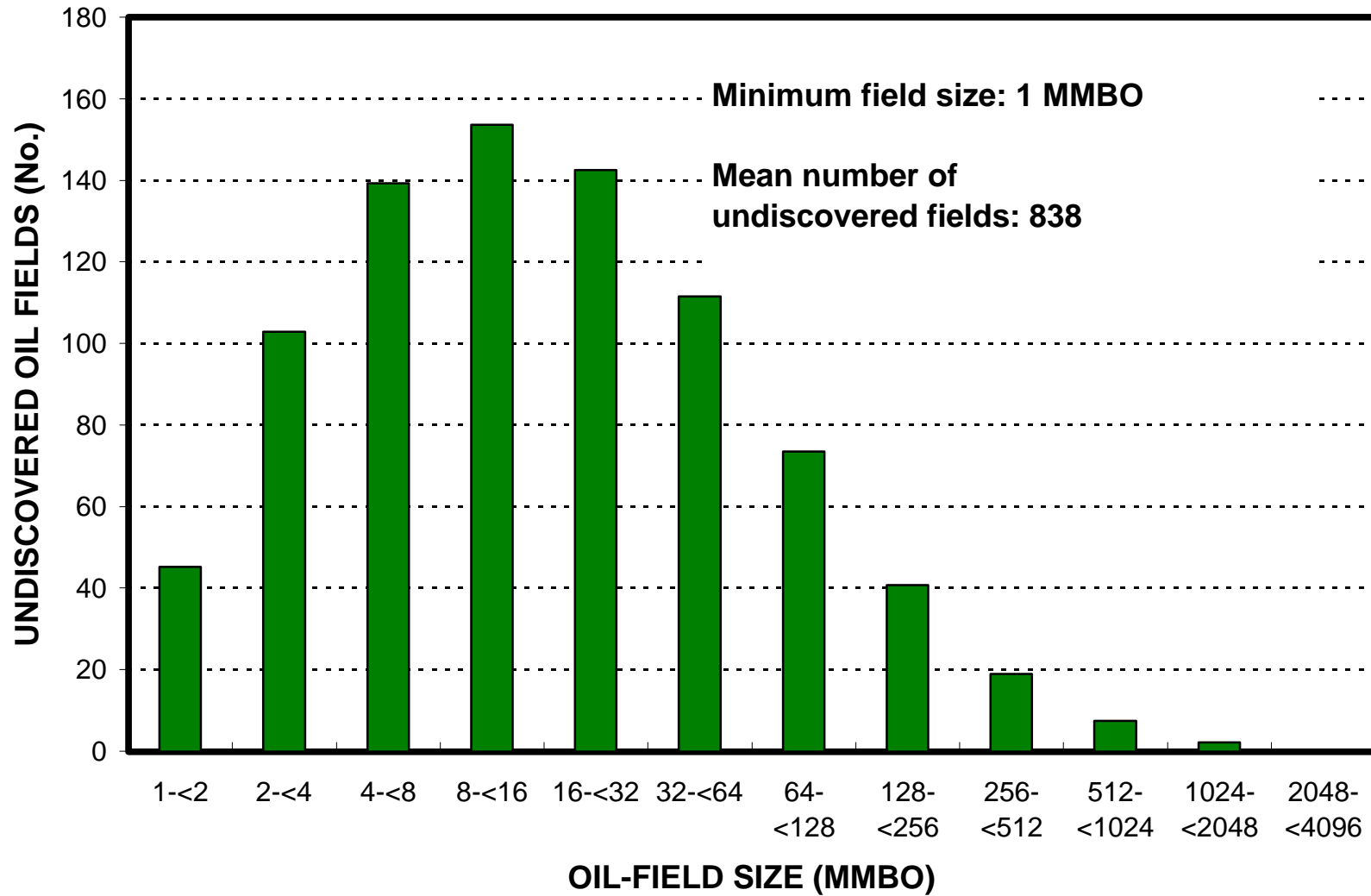
**Niger Delta, Province 7192**  
**Assessment Results Summary - Allocated Resources**

[MMBO, million barrels of oil. BCFG, billion cubic feet of gas. MMBNGL, million barrels of natural gas liquids. MFS, minimum field size assessed (MMBO or BCFG). Prob., probability (including both geologic and accessibility probabilities) of at least one field equal to or greater than the MFS. Results shown are fully risked estimates. For gas fields, all liquids are included under the NGL (natural gas liquids) category. F95 represents a 95 percent chance of at least the amount tabulated. Other fractiles are defined similarly. Fractiles are additive under the assumption of perfect positive correlation. Shading indicates not applicable]

Code and Field Type	MFS	Prob. (0-1)	Undiscovered Resources											
			Oil (MMBO)				Gas (BCFG)				NGL (MMBNGL)			
			F95	F50	F5	Mean	F95	F50	F5	Mean	F95	F50	F5	Mean
<b>719201 Tertiary Niger Delta (Agbada/Akata) Total Petroleum System</b>														
71920101 Agbada Reservoirs Assessment Unit (55.5% of undiscovered oil fields and 55.5% of undiscovered gas fields allocated to ONSHORE province 7192)														
Oil Fields	1	1.00	6,436	12,021	18,327	12,168	10,427	21,137	38,081	22,243	325	691	1,318	738
Gas Fields	6						13,729	24,763	37,106	25,029	828	1,503	2,295	1,525
Total		1.00	6,436	12,021	18,327	12,168	24,157	45,900	75,187	47,273	1,153	2,195	3,613	2,263
71920101 Agbada Reservoirs Assessment Unit (44.5% of undiscovered oil fields and 44.5% of undiscovered gas fields allocated to OFFSHORE province 7192)														
Oil Fields	1	1.00	5,161	9,638	14,694	9,757	8,361	16,948	30,533	17,835	261	554	1,057	592
Gas Fields	6						11,008	19,855	29,751	20,068	664	1,206	1,840	1,223
Total		1.00	5,161	9,638	14,694	9,757	19,369	36,803	60,285	37,903	925	1,760	2,897	1,815
71920102 Akata Reservoirs Assessment Unit (19.46% of undiscovered oil fields and 19.46% of undiscovered gas fields allocated to ONSHORE province 7192)														
Oil Fields	1	1.00	1,146	3,564	6,247	3,612	1,929	6,234	12,642	6,612	62	204	434	220
Gas Fields	6						799	2,587	4,618	2,639	48	157	284	161
Total		1.00	1,146	3,564	6,247	3,612	2,729	8,821	17,260	9,251	110	361	718	381
71920102 Akata Reservoirs Assessment Unit (80.54% of undiscovered oil fields and 80.54% of undiscovered gas fields allocated to OFFSHORE province 7192)														
Oil Fields	1	1.00	4,744	14,751	25,855	14,950	7,985	25,801	52,323	27,365	256	842	1,798	910
Gas Fields	6						3,308	10,705	19,111	10,923	200	651	1,175	666
Total		1.00	4,744	14,751	25,855	14,950	11,293	36,506	71,434	38,289	456	1,493	2,973	1,575

# Niger Delta, Province 7192

## Undiscovered Field-Size Distribution



# Niger Delta, Province 7192

## Undiscovered Field-Size Distribution

