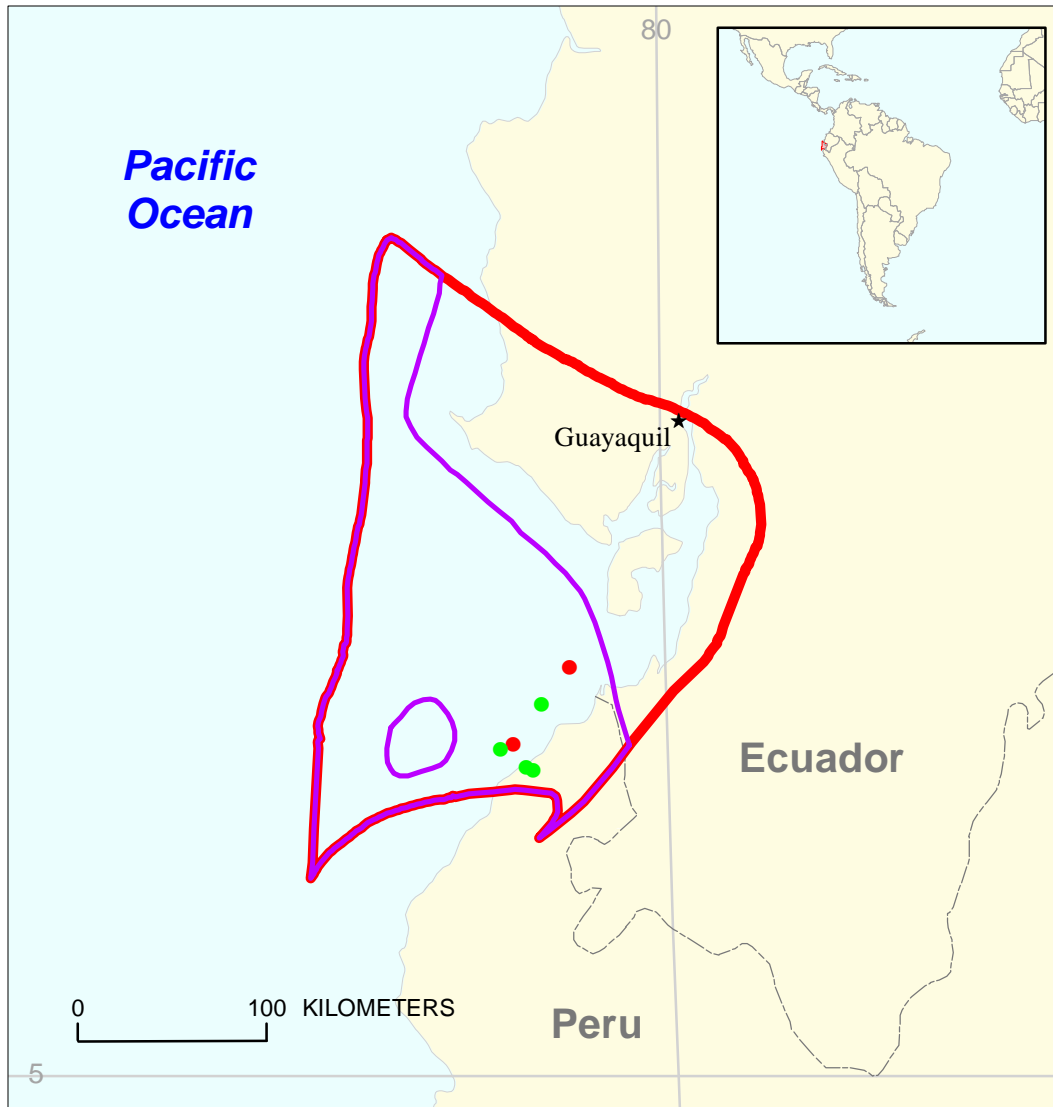



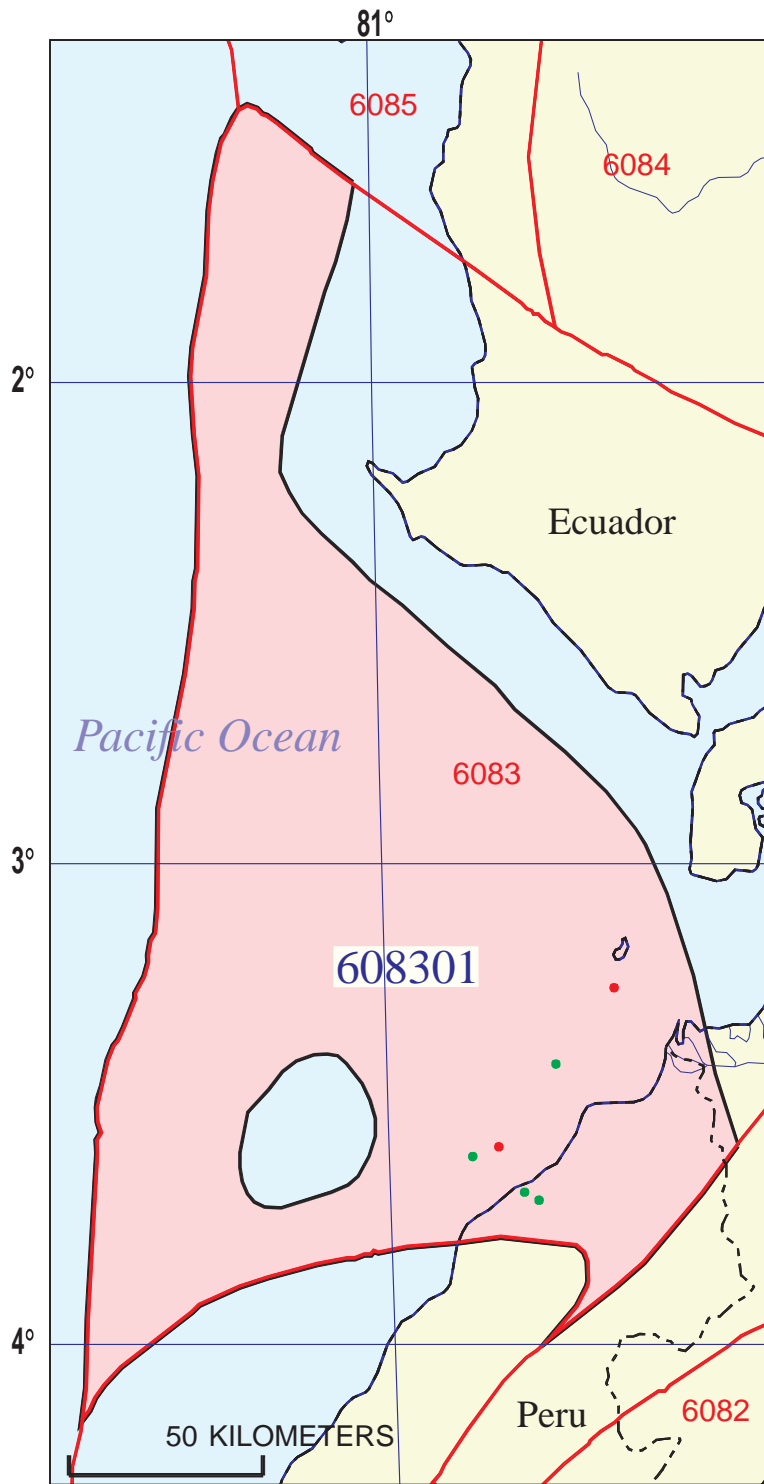
Neogene Total Petroleum System 608301



 Neogene Pull-Apart Basin
Assessment Unit 60830101

 Neogene Pull-Apart Basin Assessment Unit 60830101

 Progreso Basin Geologic Province 6083



**Neogene
Total Petroleum System - 608301**

EXPLANATION

- Hydrography
- Shoreline
- 6083 Geologic province code and boundary
- - - Country boundary
- Gas field centerpoint
- Oil field centerpoint
- 608301 Total Petroleum System code and boundary

Projection: Robinson. Central meridian: 0

**Neogene, Total Petroleum System 608301
Assessment Results Summary**

[MMBO, million barrels of oil. BCFG, billion cubic feet of gas. MMBNGL, million barrels of natural gas liquids. MFS, minimum field size assessed (MMBO or BCFG). Prob., probability (including both geologic and accessibility probabilities) of at least one field equal to or greater than the MFS. Results shown are fully risked estimates. For gas fields, all liquids are included under the NGL (natural gas liquids) category. F95 represents a 95 percent chance of at least the amount tabulated. Other fractiles are defined similarly. Fractiles are additive under the assumption of perfect positive correlation. Shading indicates not applicable]

Code and Field Type	MFS	Prob. (0-1)	Undiscovered Resources											
			Oil (MMBO)				Gas (BCFG)				NGL (MMBNGL)			
			F95	F50	F5	Mean	F95	F50	F5	Mean	F95	F50	F5	Mean

60830101 Neogene Pull-Apart Basin Assessment Unit

Oil Fields	1	1.00	4	27	105	37	2	16	67	23	0	1	4	1
Gas Fields	6						48	357	1,165	448	2	15	53	20
Total		1.00	4	27	105	37	50	373	1,233	471	2	16	57	21

608301 Total: Neogene Total Petroleum System

Oil Fields		1.00	4	27	105	37	2	16	67	23	0	1	4	1
Gas Fields							48	357	1,165	448	2	15	53	20
Total		1.00	4	27	105	37	50	373	1,233	471	2	16	57	21