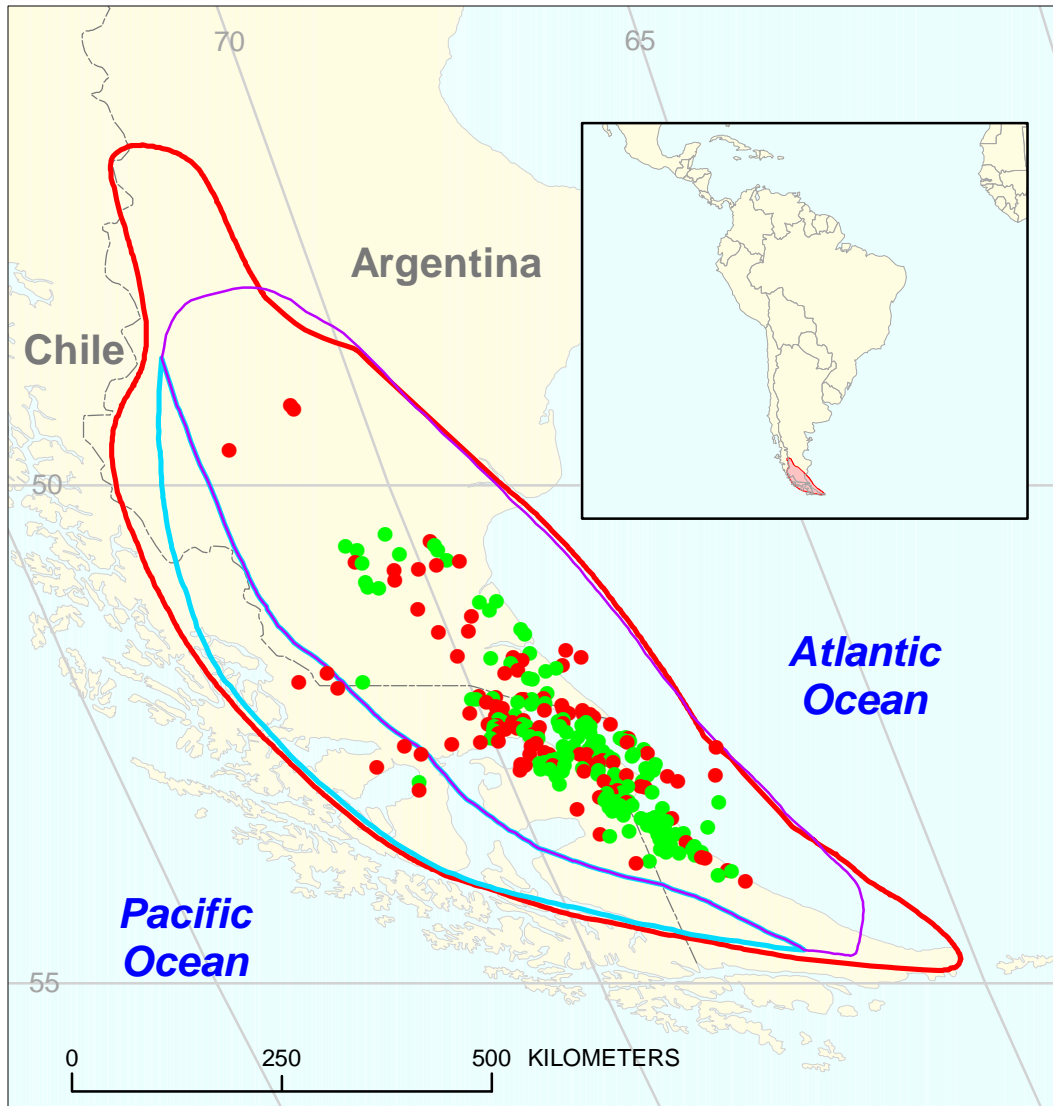



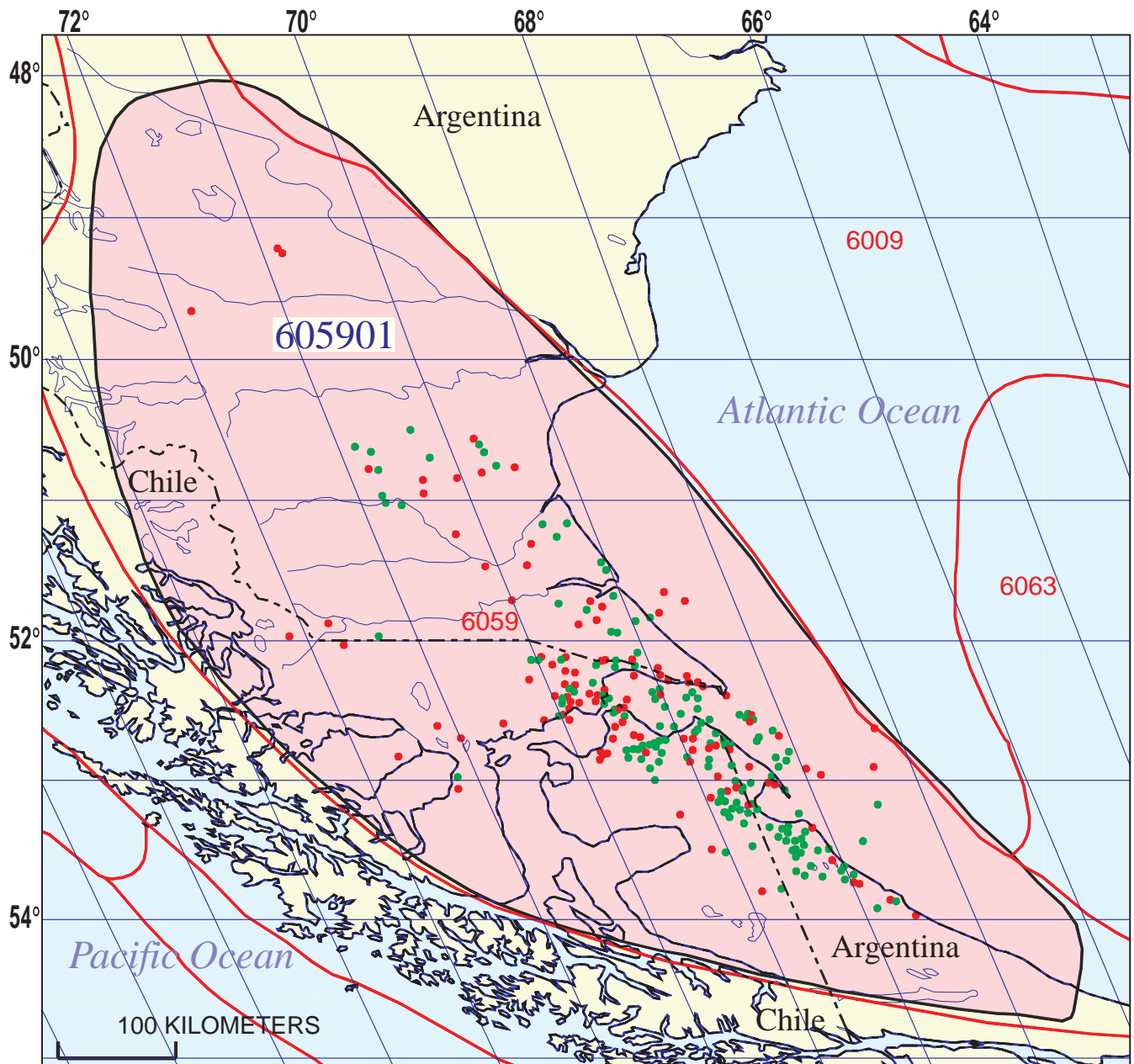


# Lower Inoceramus Total Petroleum System 605901



-  Magallanes Extensional Structures Assessment Unit 60590101
-  Andean Fold Belt Structures Assessment Unit 60590102

-  Magallanes Extensional Structures Assessment Unit 60590101
-  Andean Fold Belt Structures Assessment Unit 60590102
-  Magallanes Basin Geologic Province 6059



**Lower Inoceramus  
Total Petroleum System - 605901**

EXPLANATION

- Hydrography
- Shoreline
- 6059 — Geologic province code and boundary
- Country boundary
- Gas field centerpoint
- Oil field centerpoint
- 605901 — Total Petroleum System code and boundary

Projection: Robinson. Central meridian: 0

**Lower Inoceramus, Total Petroleum System 605901  
Assessment Results Summary**

[MMBO, million barrels of oil. BCFG, billion cubic feet of gas. MMBNGL, million barrels of natural gas liquids. MFS, minimum field size assessed (MMBO or BCFG). Prob., probability (including both geologic and accessibility probabilities) of at least one field equal to or greater than the MFS. Results shown are fully risked estimates. For gas fields, all liquids are included under the NGL (natural gas liquids) category. F95 represents a 95 percent chance of at least the amount tabulated. Other fractiles are defined similarly. Fractiles are additive under the assumption of perfect positive correlation. Shading indicates not applicable]

Code and Field Type	MFS	Prob. (0-1)	Undiscovered Resources											
			Oil (MMBO)				Gas (BCFG)				NGL (MMBNGL)			
			F95	F50	F5	Mean	F95	F50	F5	Mean	F95	F50	F5	Mean
<b>60590101 Magallanes Extensional Structures Assessment Unit</b>														
Oil Fields	1	1.00	176	479	856	494	658	1,861	3,683	1,975	5	14	31	16
Gas Fields	6						3,036	8,118	14,815	8,411	72	199	388	210
Total		1.00	176	479	856	494	3,693	9,979	18,498	10,386	77	213	420	226
<b>60590102 Andean Fold Belt Structures Assessment Unit</b>														
Oil Fields	4	1.00	50	187	450	210	102	398	1,042	462	1	3	9	4
Gas Fields	24						956	3,063	5,841	3,193	23	75	153	80
Total		1.00	50	187	450	210	1,059	3,461	6,882	3,655	24	78	162	84
<b>605901 Total: Lower Inoceramus Total Petroleum System</b>														
Oil Fields		1.00	226	665	1,306	704	760	2,259	4,724	2,437	6	18	40	19
Gas Fields							3,992	11,181	20,656	11,603	95	274	541	290
Total		1.00	226	665	1,306	704	4,752	13,440	25,380	14,040	101	291	581	310