



# Lesser Antilles Deformed Belt Geologic Province 6107



 Tobago Trough Paleogene  
Total Petroleum System 610701

-  Tobago Trough Paleogene Total Petroleum System 610701
-  Lesser Antilles Deformed Belt Geologic Province 6107

**Lesser Antilles Deformed Belt, Province 6107**  
**Assessment Results Summary - Allocated Resources**

[MMBO, million barrels of oil. BCFG, billion cubic feet of gas. MMBNGL, million barrels of natural gas liquids. MFS, minimum field size assessed (MMBO or BCFG). Prob., probability (including both geologic and accessibility probabilities) of at least one field equal to or greater than the MFS. Results shown are fully risked estimates. For gas fields, all liquids are included under the NGL (natural gas liquids) category. F95 represents a 95 percent chance of at least the amount tabulated. Other fractiles are defined similarly. Fractiles are additive under the assumption of perfect positive correlation. Shading indicates not applicable]

Code and Field Type	MFS	Prob. (0-1)	Undiscovered Resources											
			Oil (MMBO)				Gas (BCFG)				NGL (MMBNGL)			
			F95	F50	F5	Mean	F95	F50	F5	Mean	F95	F50	F5	Mean

**6107 Total: Assessed onshore portions of Lesser Antilles Deformed Belt Province**

Oil Fields		0.00	0	0	0	0	0	0	0	0	0	0	0	0
Gas Fields						0	0	0	0	0	0	0	0	0
Total		0.00	0	0	0	0	0	0	0	0	0	0	0	0

**6107 Total: Assessed offshore portions of Lesser Antilles Deformed Belt Province**

Oil Fields		0.50	0	157	6,092	1,536	0	333	13,598	3,383	0	19	833	203
Gas Fields							0	906	33,278	8,574	0	39	1,502	378
Total		0.50	0	157	6,092	1,536	0	1,238	46,876	11,957	0	57	2,334	582

**6107 Grand Total: Assessed portions of Lesser Antilles Deformed Belt Province**

Oil Fields		0.50	0	157	6,092	1,536	0	333	13,598	3,383	0	19	833	203
Gas Fields							0	906	33,278	8,574	0	39	1,502	378
Total		0.50	0	157	6,092	1,536	0	1,238	46,876	11,957	0	57	2,334	582

**Lesser Antilles Deformed Belt, Province 6107**  
**Assessment Results Summary - Allocated Resources**

[MMBO, million barrels of oil. BCFG, billion cubic feet of gas. MMBNGL, million barrels of natural gas liquids. MFS, minimum field size assessed (MMBO or BCFG). Prob., probability (including both geologic and accessibility probabilities) of at least one field equal to or greater than the MFS. Results shown are fully risked estimates. For gas fields, all liquids are included under the NGL (natural gas liquids) category. F95 represents a 95 percent chance of at least the amount tabulated. Other fractiles are defined similarly. Fractiles are additive under the assumption of perfect positive correlation. Shading indicates not applicable]

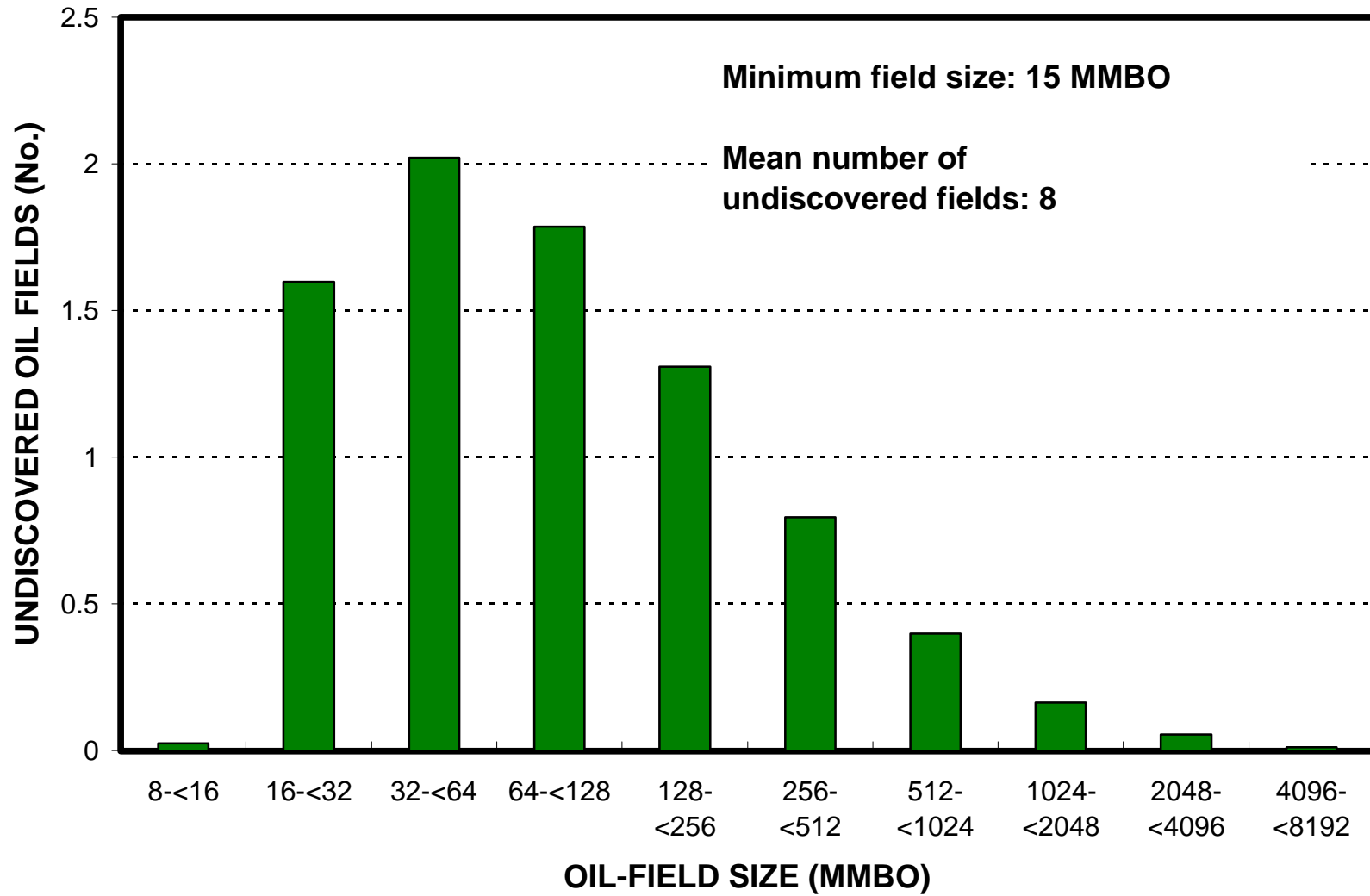
Code and Field Type	MFS	Prob. (0-1)	Undiscovered Resources											
			Oil (MMBO)				Gas (BCFG)				NGL (MMBNGL)			
			F95	F50	F5	Mean	F95	F50	F5	Mean	F95	F50	F5	Mean

**610701 Tobago Trough Paleogene Total Petroleum System**

61070101	Inner Forearc Deformation Belt Assessment Unit (100% of undiscovered oil fields and 100% of undiscovered gas fields allocated to OFFSHORE province 6107)													
Oil Fields	15	0.50	0	157	6,092	1,536	0	333	13,598	3,383	0	19	833	203
Gas Fields	90						0	906	33,278	8,574	0	39	1,502	378
Total			0.50	0	157	6,092	1,536	0	1,238	46,876	11,957	0	57	2,334

# Lesser Antilles Deformed Belt, Province 6107

## Undiscovered Field-Size Distribution



# Lesser Antilles Deformed Belt, Province 6107

## Undiscovered Field-Size Distribution

