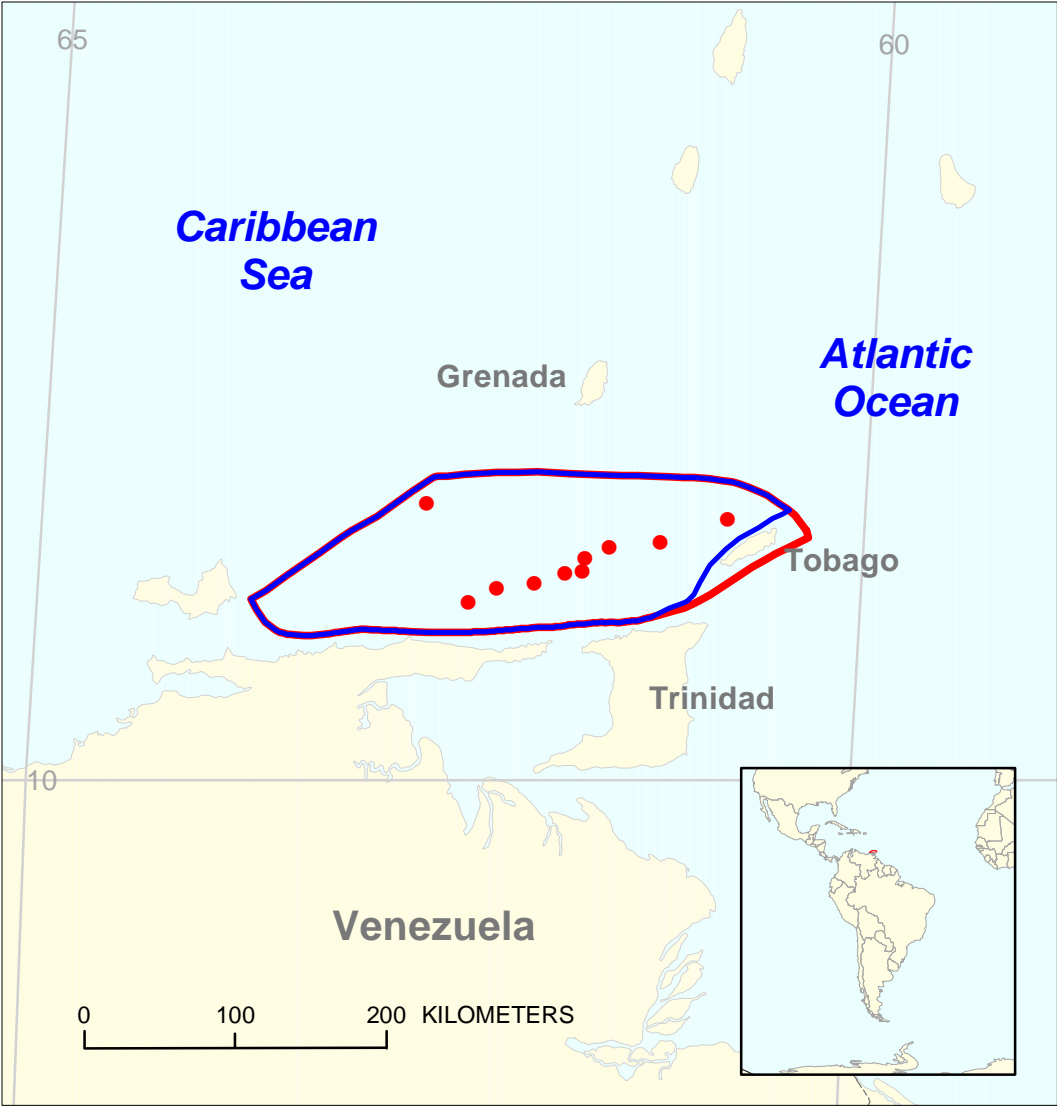




Tobago Trough Geologic Province 6103



-  Lower Cruse Total Petroleum System 610301
-  Tobago Trough Geologic Province 6103

 Lower Cruse
Total Petroleum System 610301

Tobago Trough, Province 6103
Assessment Results Summary - Allocated Resources

[MMBO, million barrels of oil. BCFG, billion cubic feet of gas. MMBNGL, million barrels of natural gas liquids. MFS, minimum field size assessed (MMBO or BCFG). Prob., probability (including both geologic and accessibility probabilities) of at least one field equal to or greater than the MFS. Results shown are fully risked estimates. For gas fields, all liquids are included under the NGL (natural gas liquids) category. F95 represents a 95 percent chance of at least the amount tabulated. Other fractiles are defined similarly. Fractiles are additive under the assumption of perfect positive correlation. Shading indicates not applicable]

Code and Field Type	MFS	Prob. (0-1)	Undiscovered Resources											
			Oil (MMBO)				Gas (BCFG)				NGL (MMBNGL)			
			F95	F50	F5	Mean	F95	F50	F5	Mean	F95	F50	F5	Mean

6103 Total: Assessed onshore portions of Tobago Trough Province

Oil Fields		1.00	0	0	0	0	0	0	0	0	0	0	0	0
Gas Fields						0	0	0	0	0	0	0	0	0
Total		1.00	0	0	0	0	0	0	0	0	0	0	0	0

6103 Total: Assessed offshore portions of Tobago Trough Province

Oil Fields		1.00	0	0	0	0	0	0	0	0	0	0	0	0
Gas Fields						4,249	17,908	43,111	20,103	40	173	456	201	
Total		1.00	0	0	0	4,249	17,908	43,111	20,103	40	173	456	201	

6103 Grand Total: Assessed portions of Tobago Trough Province

Oil Fields		1.00	0	0	0	0	0	0	0	0	0	0	0	0
Gas Fields						4,249	17,908	43,111	20,103	40	173	456	201	
Total		1.00	0	0	0	4,249	17,908	43,111	20,103	40	173	456	201	

Tobago Trough, Province 6103
Assessment Results Summary - Allocated Resources

[MMBO, million barrels of oil. BCFG, billion cubic feet of gas. MMBNGL, million barrels of natural gas liquids. MFS, minimum field size assessed (MMBO or BCFG). Prob., probability (including both geologic and accessibility probabilities) of at least one field equal to or greater than the MFS. Results shown are fully risked estimates. For gas fields, all liquids are included under the NGL (natural gas liquids) category. F95 represents a 95 percent chance of at least the amount tabulated. Other fractiles are defined similarly. Fractiles are additive under the assumption of perfect positive correlation. Shading indicates not applicable]

Code and Field Type	MFS	Prob. (0-1)	Undiscovered Resources											
			Oil (MMBO)				Gas (BCFG)				NGL (MMBNGL)			
			F95	F50	F5	Mean	F95	F50	F5	Mean	F95	F50	F5	Mean

610301 Lower Cruse Total Petroleum System

61030101 Carupano Basin Gas Assessment Unit (100% of undiscovered oil fields and 100% of undiscovered gas fields allocated to ONSHORE province 6103)

Oil Fields	5		0	0	0	0	0	0	0	0	0	0	0	0
Gas Fields	30	1.00					4,249	17,908	43,111	20,103	40	173	456	201
Total		1.00	0	0	0	0	4,249	17,908	43,111	20,103	40	173	456	201

Tobago Trough, Province 6103 Undiscovered Field-Size Distribution

