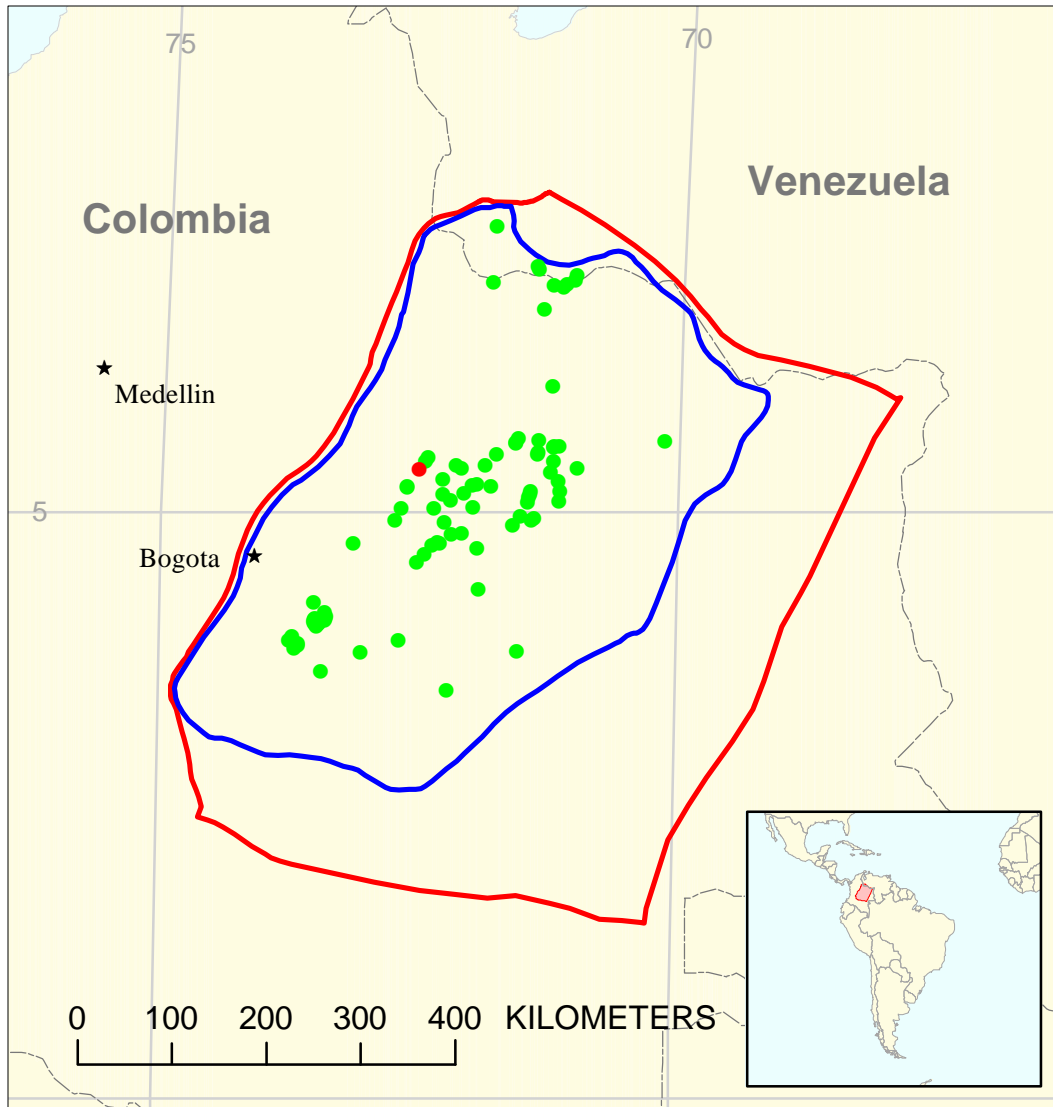



Llanos Basin Geologic Province 6096



 Gacheta-Mirador
Total Petroleum System 609601

 Llanos Basin Geologic Province 6096

Llanos Basin, Province 6096
Assessment Results Summary - Allocated Resources

[MMBO, million barrels of oil. BCFG, billion cubic feet of gas. MMBNGL, million barrels of natural gas liquids. MFS, minimum field size assessed (MMBO or BCFG). Prob., probability (including both geologic and accessibility probabilities) of at least one field equal to or greater than the MFS. Results shown are fully risked estimates. For gas fields, all liquids are included under the NGL (natural gas liquids) category. F95 represents a 95 percent chance of at least the amount tabulated. Other fractiles are defined similarly. Fractiles are additive under the assumption of perfect positive correlation. Shading indicates not applicable]

Code and Field Type	MFS	Prob. (0-1)	Undiscovered Resources											
			Oil (MMBO)				Gas (BCFG)				NGL (MMBNGL)			
			F95	F50	F5	Mean	F95	F50	F5	Mean	F95	F50	F5	Mean

6096 Total: Assessed onshore portions of Llanos Basin Province

Oil Fields		1.00	793	3,180	8,001	3,631	725	3,140	9,319	3,835	41	184	577	230
Gas Fields							364	1,921	6,019	2,381	16	84	276	107
Total		1.00	793	3,180	8,001	3,631	1,089	5,061	15,338	6,217	56	268	853	337

6096 Total: Assessed offshore portions of Llanos Basin Province

Oil Fields		0.00	0	0	0	0	0	0	0	0	0	0	0	0
Gas Fields							0	0	0	0	0	0	0	0
Total		0.00	0	0	0	0	0	0	0	0	0	0	0	0

6096 Grand Total: Assessed portions of Llanos Basin Province

Oil Fields		1.00	793	3,180	8,001	3,631	725	3,140	9,319	3,835	41	184	577	230
Gas Fields							364	1,921	6,019	2,381	16	84	276	107
Total		1.00	793	3,180	8,001	3,631	1,089	5,061	15,338	6,217	56	268	853	337

Llanos Basin, Province 6096
Assessment Results Summary - Allocated Resources

[MMBO, million barrels of oil. BCFG, billion cubic feet of gas. MMBNGL, million barrels of natural gas liquids. MFS, minimum field size assessed (MMBO or BCFG). Prob., probability (including both geologic and accessibility probabilities) of at least one field equal to or greater than the MFS. Results shown are fully risked estimates. For gas fields, all liquids are included under the NGL (natural gas liquids) category. F95 represents a 95 percent chance of at least the amount tabulated. Other fractiles are defined similarly. Fractiles are additive under the assumption of perfect positive correlation. Shading indicates not applicable]

Code and Field Type	MFS	Prob. (0-1)	Undiscovered Resources											
			Oil (MMBO)				Gas (BCFG)				NGL (MMBNGL)			
			F95	F50	F5	Mean	F95	F50	F5	Mean	F95	F50	F5	Mean

609601 Gacheta-Mirador Total Petroleum System

60960101 Central Assessment Unit (100% of undiscovered oil fields and 100% of undiscovered gas fields allocated to ONSHORE province 6096)

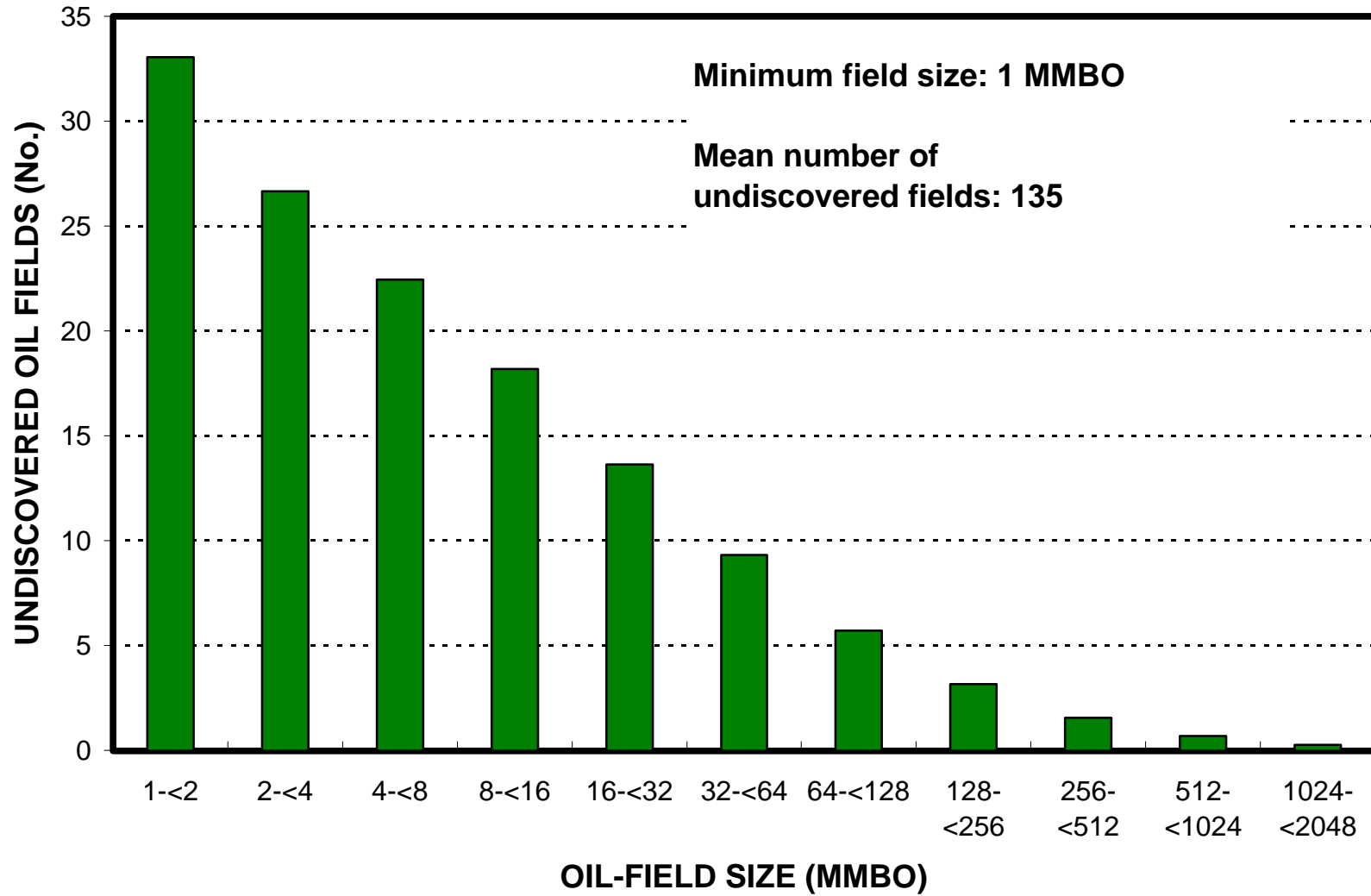
Oil Fields	1	1.00	273	1,113	3,032	1,312	250	1,101	3,458	1,384	14	64	215	83
Gas Fields	6						100	596	2,195	796	4	26	100	36
Total		1.00	273	1,113	3,032	1,312	351	1,698	5,653	2,180	18	91	315	119

60960102 Peripheral Assessment Unit (100% of undiscovered oil fields and 100% of undiscovered gas fields allocated to ONSHORE province 6096)

Oil Fields	1	1.00	521	2,067	4,969	2,319	475	2,039	5,861	2,452	27	119	362	147
Gas Fields	6						264	1,325	3,824	1,585	11	58	176	71
Total		1.00	521	2,067	4,969	2,319	739	3,363	9,685	4,036	38	177	538	218

Llanos Basin, Province 6096

Undiscovered Field-Size Distribution



Llanos Basin, Province 6096

Undiscovered Field-Size Distribution

