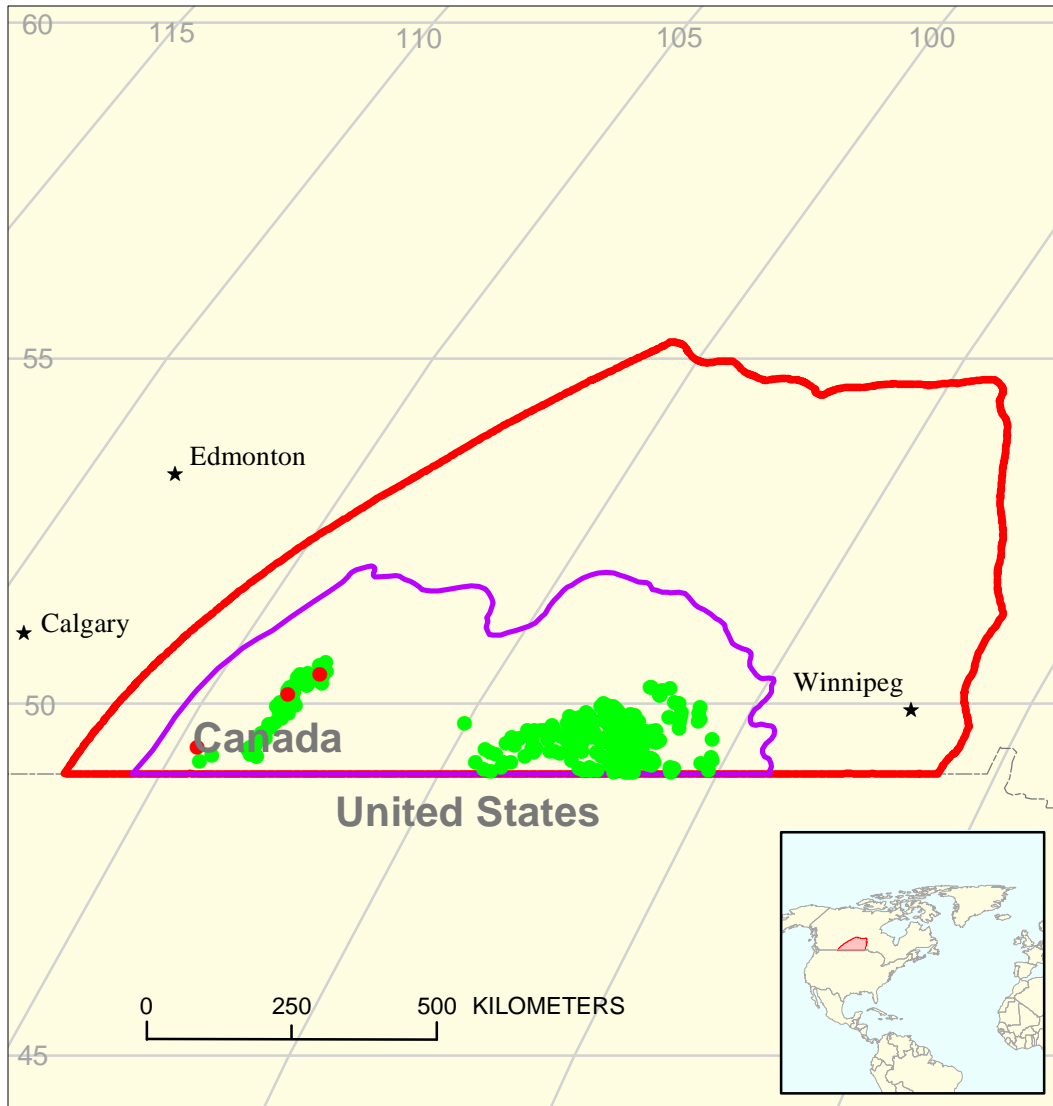


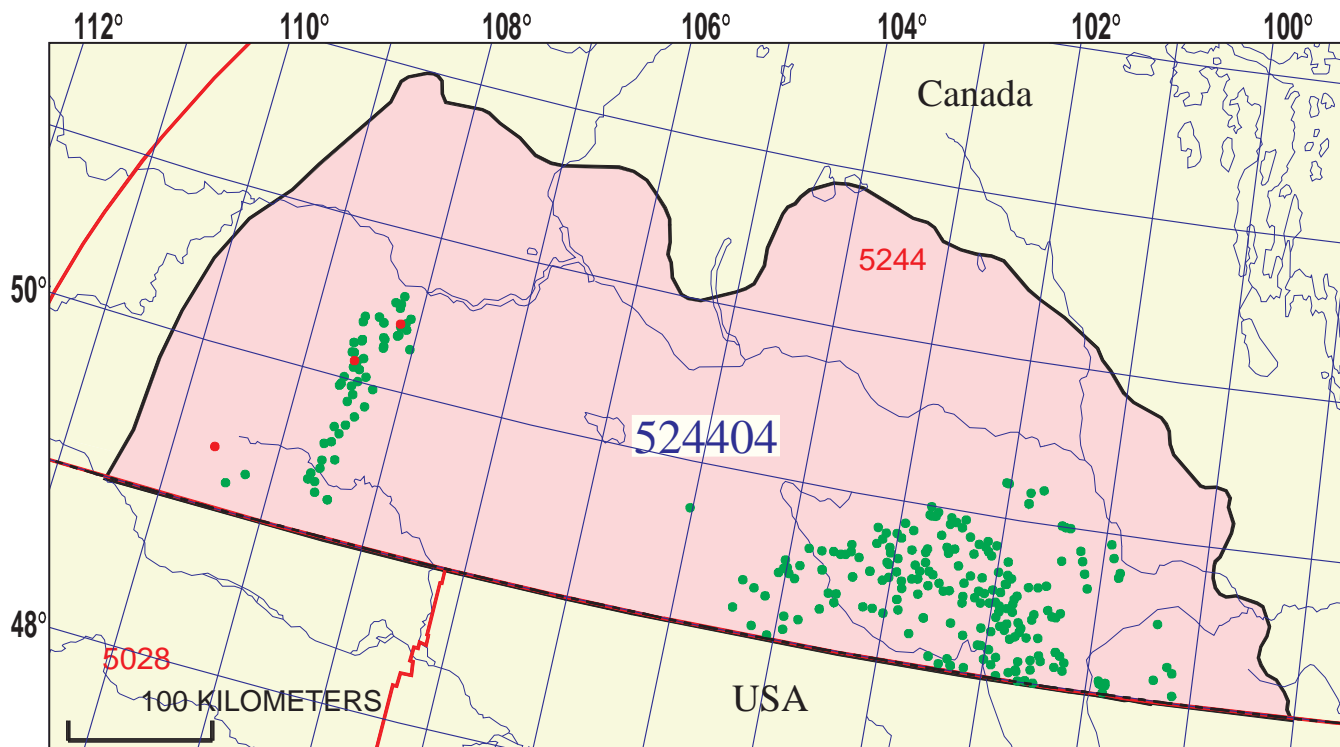


# Lodgepole Total Petroleum System 524404










 Lodgepole Oil  
Assessment Unit 52440401

 Lodgepole Oil Assessment Unit 52440401  
 Williston Basin, Canada Geologic Province 5244



## Lodgepole Total Petroleum System - 524404

### EXPLANATION

-  Hydrography
-  Shoreline
- 5244  Geologic province code and boundary
-  Country boundary
-  Gas pool centerpoint
-  Oil pool centerpoint
- 524404  Total Petroleum System code and boundary

Projection: Lambert. Standard parallels: 49 and 77. Central meridian: -92

**Lodgepole, Total Petroleum System 524404**  
**Assessment Results Summary**

[MMBO, million barrels of oil. BCFG, billion cubic feet of gas. MMBNGL, million barrels of natural gas liquids. MFS, minimum field size assessed (MMBO or BCFG). Prob., probability (including both geologic and accessibility probabilities) of at least one field equal to or greater than the MFS. Results shown are fully risked estimates. For gas fields, all liquids are included under the NGL (natural gas liquids) category. F95 represents a 95 percent chance of at least the amount tabulated. Other fractiles are defined similarly. Fractiles are additive under the assumption of perfect positive correlation. Shading indicates not applicable]

Code and Field Type	MFS	Prob. (0-1)	Undiscovered Resources											
			Oil (MMBO)				Gas (BCFG)				NGL (MMBNGL)			
			F95	F50	F5	Mean	F95	F50	F5	Mean	F95	F50	F5	Mean

**52440401 Lodgepole Oil Assessment Unit**

Oil Fields	1	1.00	46	104	200	111	18	44	95	49	1	3	7	3
Gas Fields	3						4	12	29	14	0	1	1	1
Total		1.00	46	104	200	111	22	56	124	63	1	3	8	4

**524404 Total: Lodgepole Total Petroleum System**

Oil Fields		1.00	46	104	200	111	18	44	95	49	1	3	7	3
Gas Fields							4	12	29	14	0	1	1	1
Total		1.00	46	104	200	111	22	56	124	63	1	3	8	4