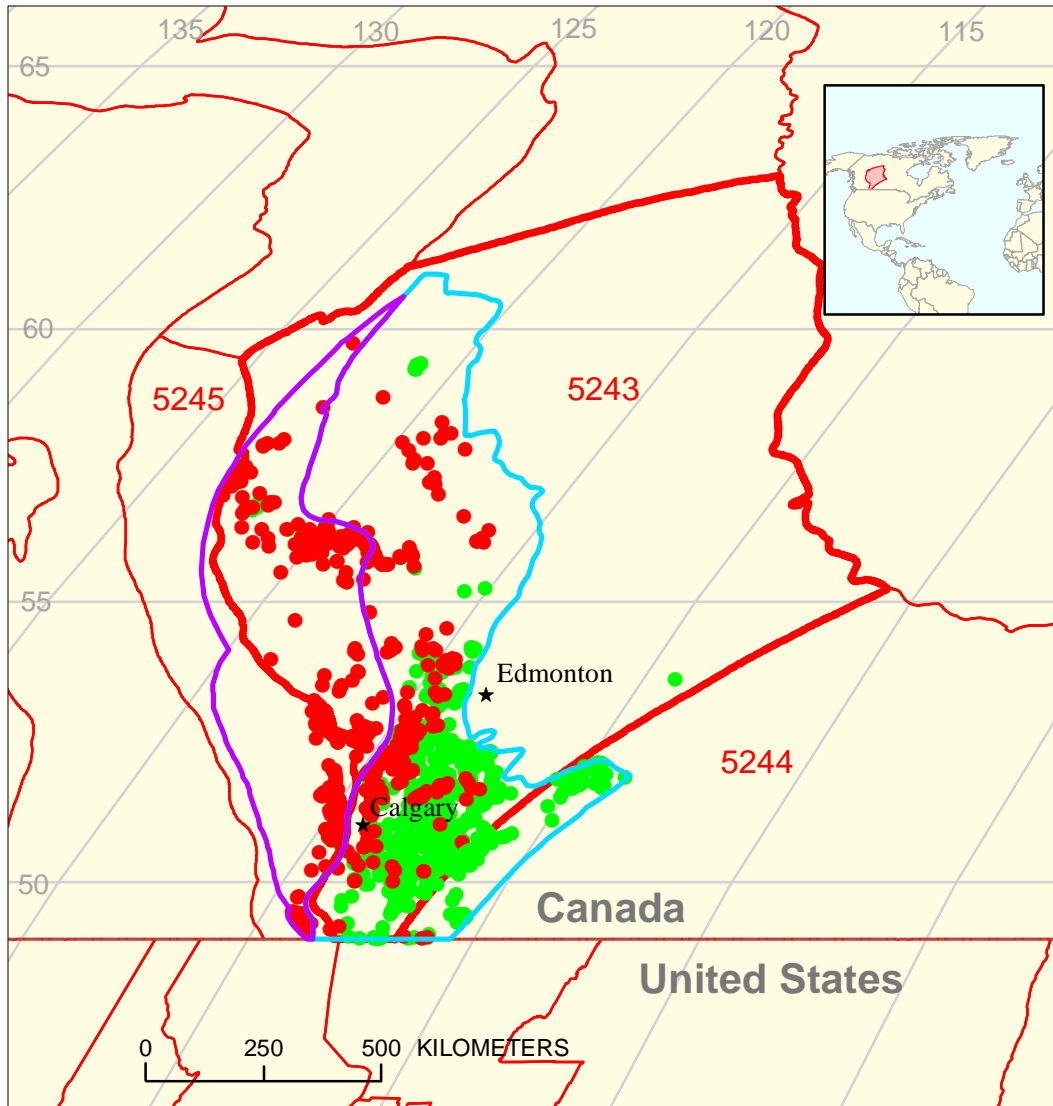






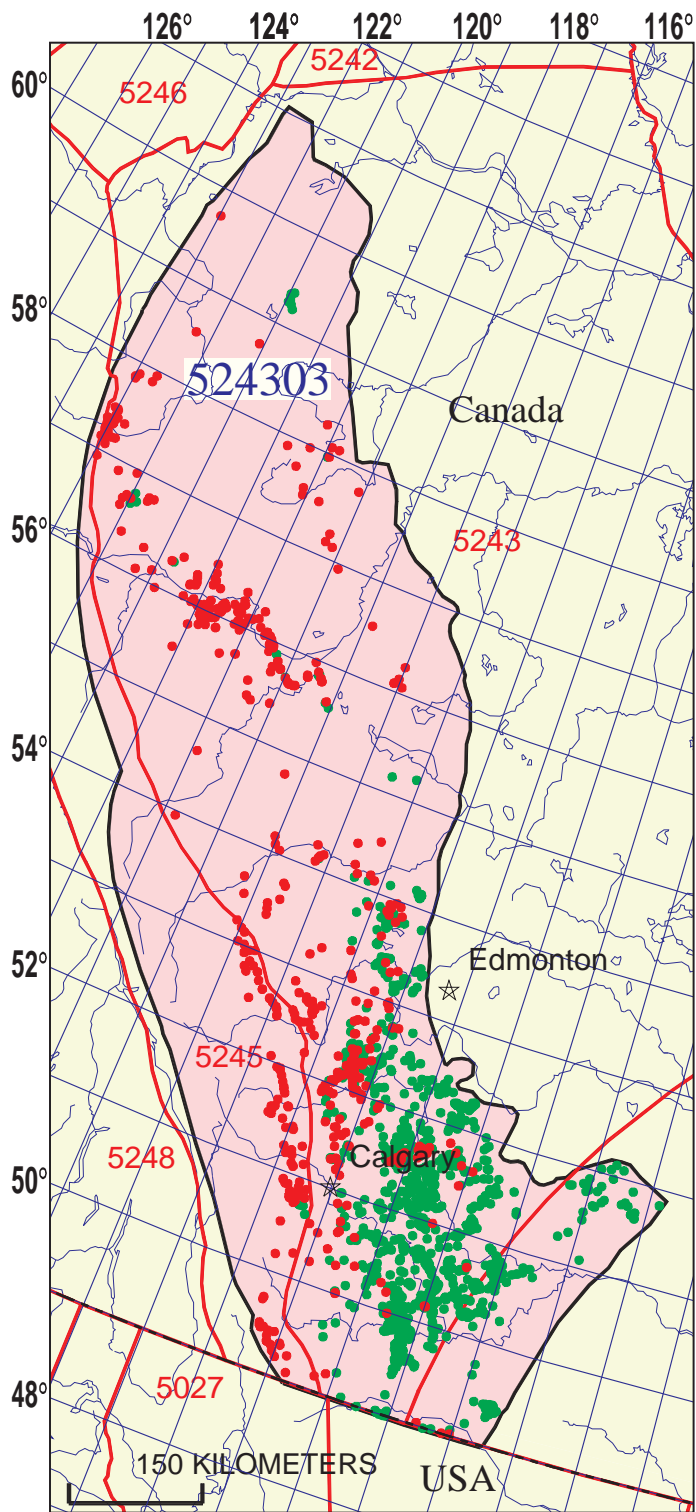


Exshaw-Rundle Total Petroleum System 524303



-  Exshaw-Rundle Gas Assessment Unit 52430301
-  Exshaw-Rundle Oil and Gas Assessment Unit 52430302

-  Exshaw-Rundle Gas Assessment Unit 52430301
-  Exshaw-Rundle Oil and Gas Assessment Unit 52430302
-  Alberta Basin Geologic Province 5243
-  Other geologic province boundary



Exshaw-Rundle Total Petroleum System - 524303

EXPLANATION

- Hydrography
- Shoreline
- 5243 Geologic province code and boundary
- - - Country boundary
- Gas pool centerpoint
- Oil pool centerpoint
- 524303 Total Petroleum System code and boundary

Projection: Lambert. Standard parallels: 49 and 77. Central meridian: -92

**Exshaw-Rundle, Total Petroleum System 524303
Assessment Results Summary**

[MMBO, million barrels of oil. BCFG, billion cubic feet of gas. MMBNGL, million barrels of natural gas liquids. MFS, minimum field size assessed (MMBO or BCFG). Prob., probability (including both geologic and accessibility probabilities) of at least one field equal to or greater than the MFS. Results shown are fully risked estimates. For gas fields, all liquids are included under the NGL (natural gas liquids) category. F95 represents a 95 percent chance of at least the amount tabulated. Other fractiles are defined similarly. Fractiles are additive under the assumption of perfect positive correlation. Shading indicates not applicable]

Code and Field Type	MFS	Prob. (0-1)	Undiscovered Resources											
			Oil (MMBO)				Gas (BCFG)				NGL (MMBNGL)			
			F95	F50	F5	Mean	F95	F50	F5	Mean	F95	F50	F5	Mean
52430301 Exshaw-Rundle Gas Assessment Unit														
Oil Fields	1	1.00	0	0	0	0	0	0	0	0	0	0	0	0
Gas Fields	3						693	2,013	4,281	2,197	13	39	91	44
Total		1.00	0	0	0	0	693	2,013	4,281	2,197	13	39	91	44
52430302 Exshaw-Rundle Oil and Gas Assessment Unit														
Oil Fields	1	1.00	48	116	234	126	20	51	112	56	1	3	7	3
Gas Fields	3						160	377	768	410	4	11	25	12
Total		1.00	48	116	234	126	179	428	880	466	5	14	32	16
524303 Total: Exshaw-Rundle Total Petroleum System														
Oil Fields		1.00	48	116	234	126	20	51	112	56	1	3	7	3
Gas Fields							852	2,390	5,049	2,607	17	50	116	56
Total		1.00	48	116	234	126	872	2,441	5,161	2,663	18	53	123	60