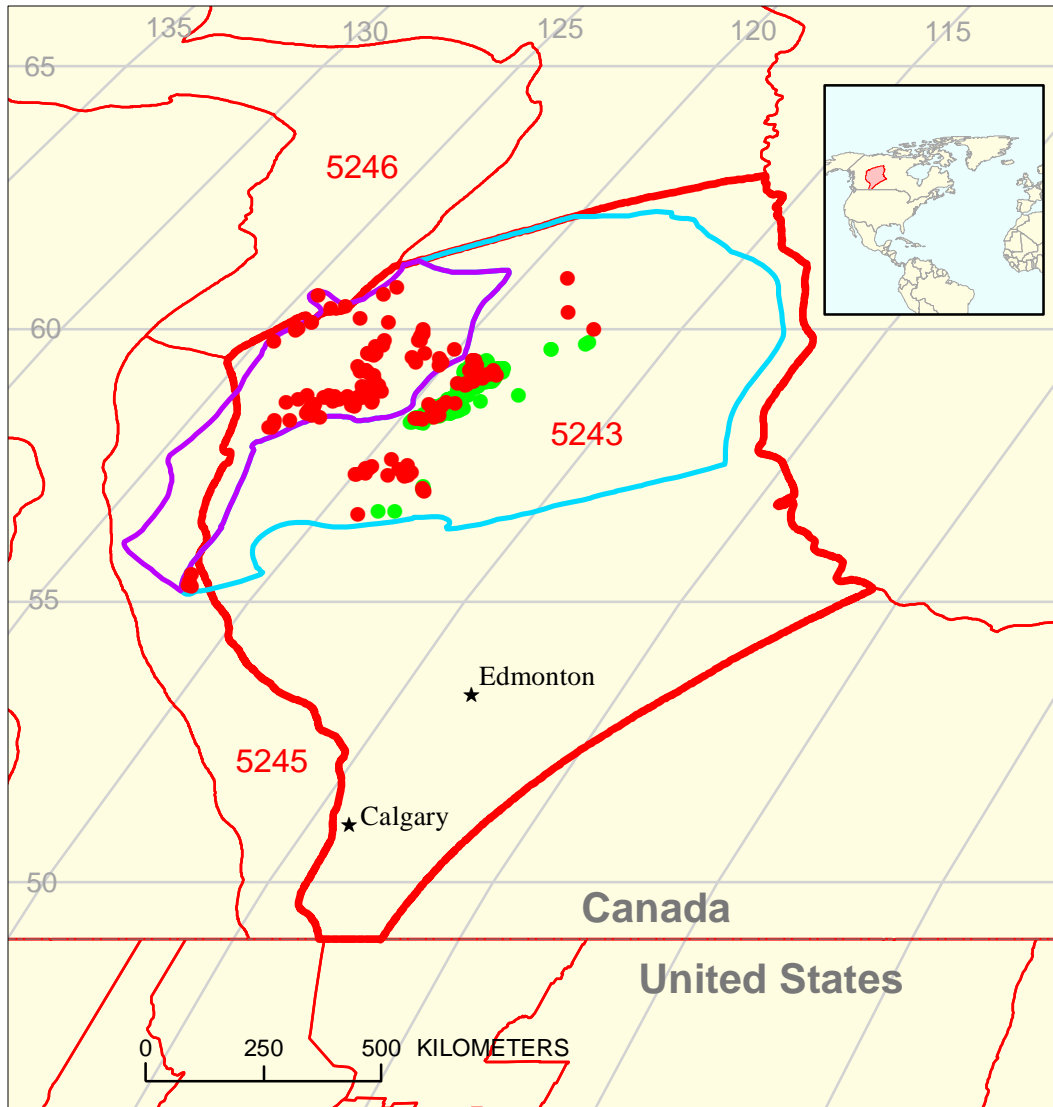




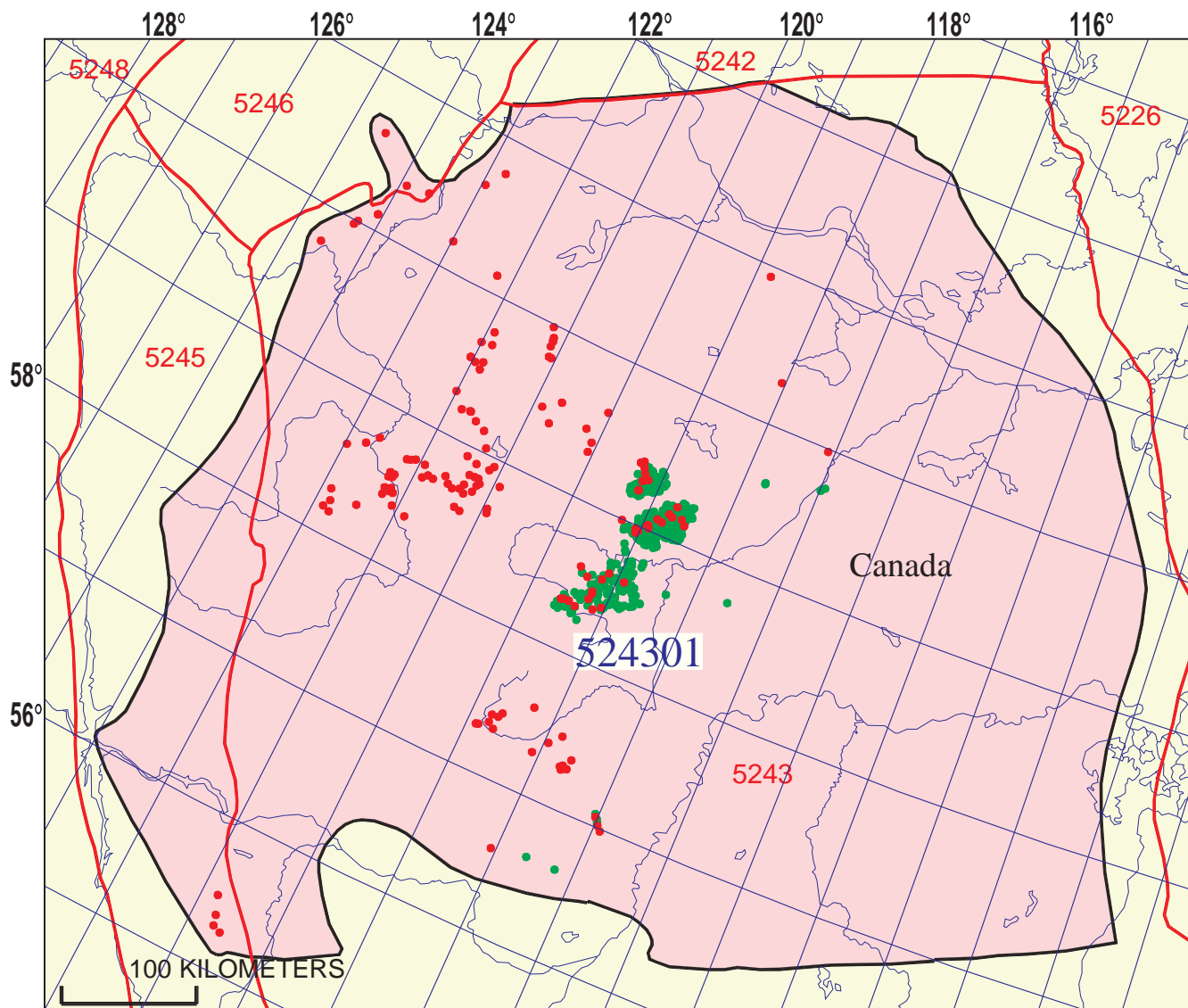


Keg River-Keg River Total Petroleum System 524301



-  Keg River Gas Assessment Unit 52430101
-  Keg River Oil and Gas Assessment Unit 52430102

-  Keg River Gas Assessment Unit 52430101
-  Keg River Oil and Gas Assessment Unit 52430102
-  Alberta Basin Geologic Province 5243
-  Other geologic province boundary



Keg River-Keg River Total Petroleum System - 524301

EXPLANATION

- Hydrography
- Shoreline
- 5243 — Geologic province code and boundary
- Country boundary
- Gas pool centerpoint
- Oil pool centerpoint
- 524301 — Total Petroleum System code and boundary

Projection: Lambert. Standard parallels: 49 and 77. Central meridian: -92

**Keg River-Keg River, Total Petroleum System 524301
Assessment Results Summary**

[MMBO, million barrels of oil. BCFG, billion cubic feet of gas. MMBNGL, million barrels of natural gas liquids. MFS, minimum field size assessed (MMBO or BCFG). Prob., probability (including both geologic and accessibility probabilities) of at least one field equal to or greater than the MFS. Results shown are fully risked estimates. For gas fields, all liquids are included under the NGL (natural gas liquids) category. F95 represents a 95 percent chance of at least the amount tabulated. Other fractiles are defined similarly. Fractiles are additive under the assumption of perfect positive correlation. Shading indicates not applicable]

Code and Field Type	MFS	Prob. (0-1)	Undiscovered Resources											
			Oil (MMBO)				Gas (BCFG)				NGL (MMBNGL)			
			F95	F50	F5	Mean	F95	F50	F5	Mean	F95	F50	F5	Mean
52430101 Keg River Gas Assessment Unit														
Oil Fields	1	1.00	0	0	0	0	0	0	0	0	0	0	0	0
Gas Fields	3						352	818	1,529	868	6	16	33	17
Total		1.00	0	0	0	0	352	818	1,529	868	6	16	33	17
52430102 Keg River Oil and Gas Assessment Unit														
Oil Fields	1	1.00	26	77	165	84	24	74	175	84	1	4	11	5
Gas Fields	3						308	790	1,448	824	6	15	31	16
Total		1.00	26	77	165	84	333	865	1,623	907	7	20	42	21
524301 Total: Keg River-Keg River Total Petroleum System														
Oil Fields		1.00	26	77	165	84	24	74	175	84	1	4	11	5
Gas Fields							660	1,608	2,977	1,692	12	31	64	34
Total		1.00	26	77	165	84	685	1,683	3,152	1,776	13	36	75	39