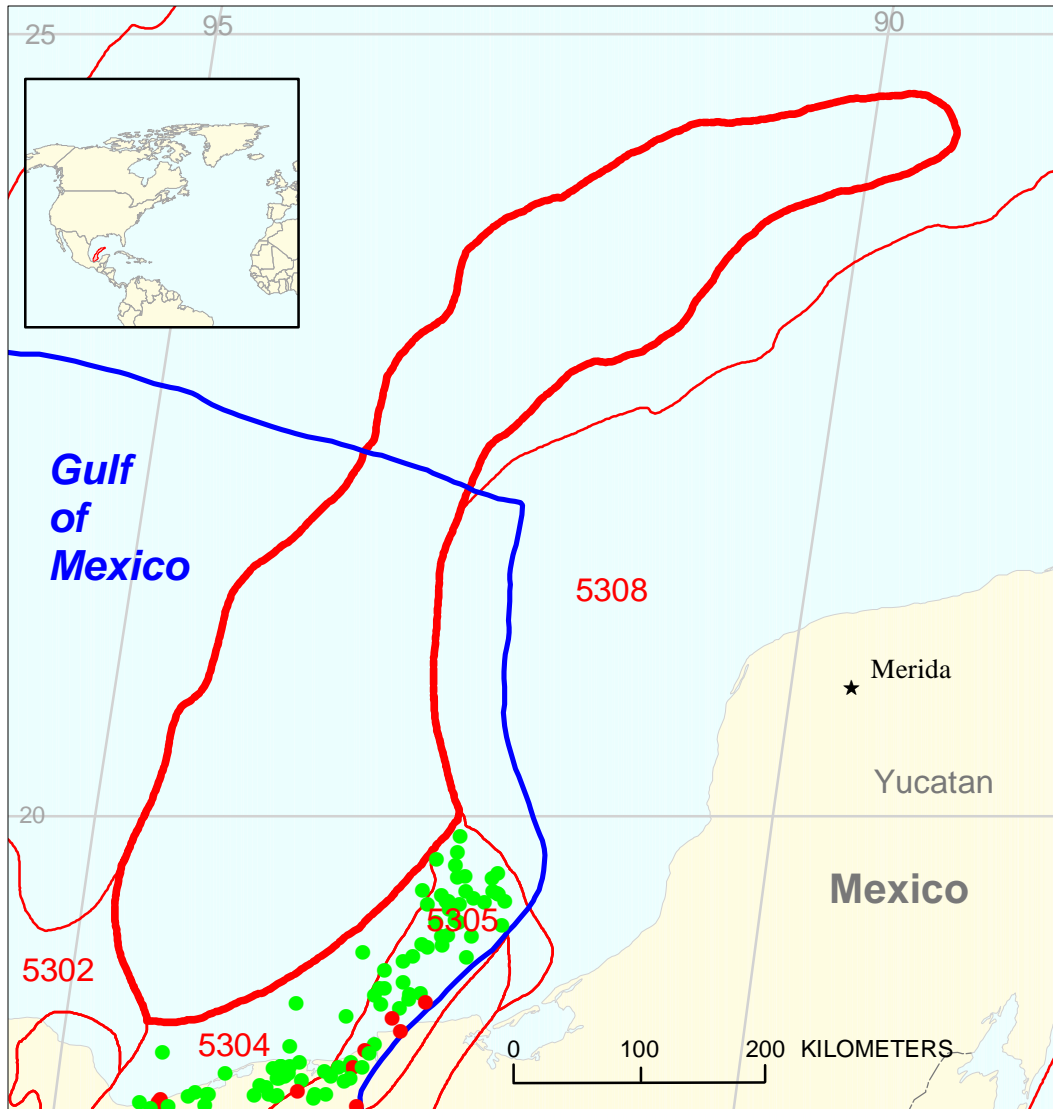





Campeche-Sigsbe Salt Basin Geologic Province 5307



 Pimienta-Tamabra
Total Petroleum System 530501

-  Pimienta-Tamabra Total Petroleum System 530501
-  Campeche-Sigsbe Salt Basin Geologic Province 5307
-  Other geologic province boundary

Campeche-Sigsbe Salt Basin, Province 5307
Assessment Results Summary - Allocated Resources

[MMBO, million barrels of oil. BCFG, billion cubic feet of gas. MMBNGL, million barrels of natural gas liquids. MFS, minimum field size assessed (MMBO or BCFG). Prob., probability (including both geologic and accessibility probabilities) of at least one field equal to or greater than the MFS. Results shown are fully risked estimates. For gas fields, all liquids are included under the NGL (natural gas liquids) category. F95 represents a 95 percent chance of at least the amount tabulated. Other fractiles are defined similarly. Fractiles are additive under the assumption of perfect positive correlation. Shading indicates not applicable]

Code and Field Type	MFS	Prob. (0-1)	Undiscovered Resources											
			Oil (MMBO)				Gas (BCFG)				NGL (MMBNGL)			
			F95	F50	F5	Mean	F95	F50	F5	Mean	F95	F50	F5	Mean

5307 Total: Assessed onshore portions of Campeche-Sigsbe Salt Basin Province

Oil Fields		1.00	167	481	858	493	310	932	1,849	984	17	54	118	59
Gas Fields							4	24	119	38	0	1	5	2
Total		1.00	167	481	858	493	314	956	1,968	1,022	17	55	123	61

5307 Total: Assessed offshore portions of Campeche-Sigsbe Salt Basin Province

Oil Fields		1.00	439	1,449	4,644	1,985	574	1,969	7,808	3,028	32	115	485	182
Gas Fields							171	1,259	3,709	1,515	7	54	169	67
Total		1.00	439	1,449	4,644	1,985	744	3,228	11,517	4,543	39	169	655	248

5307 Grand Total: Assessed portions of Campeche-Sigsbe Salt Basin Province

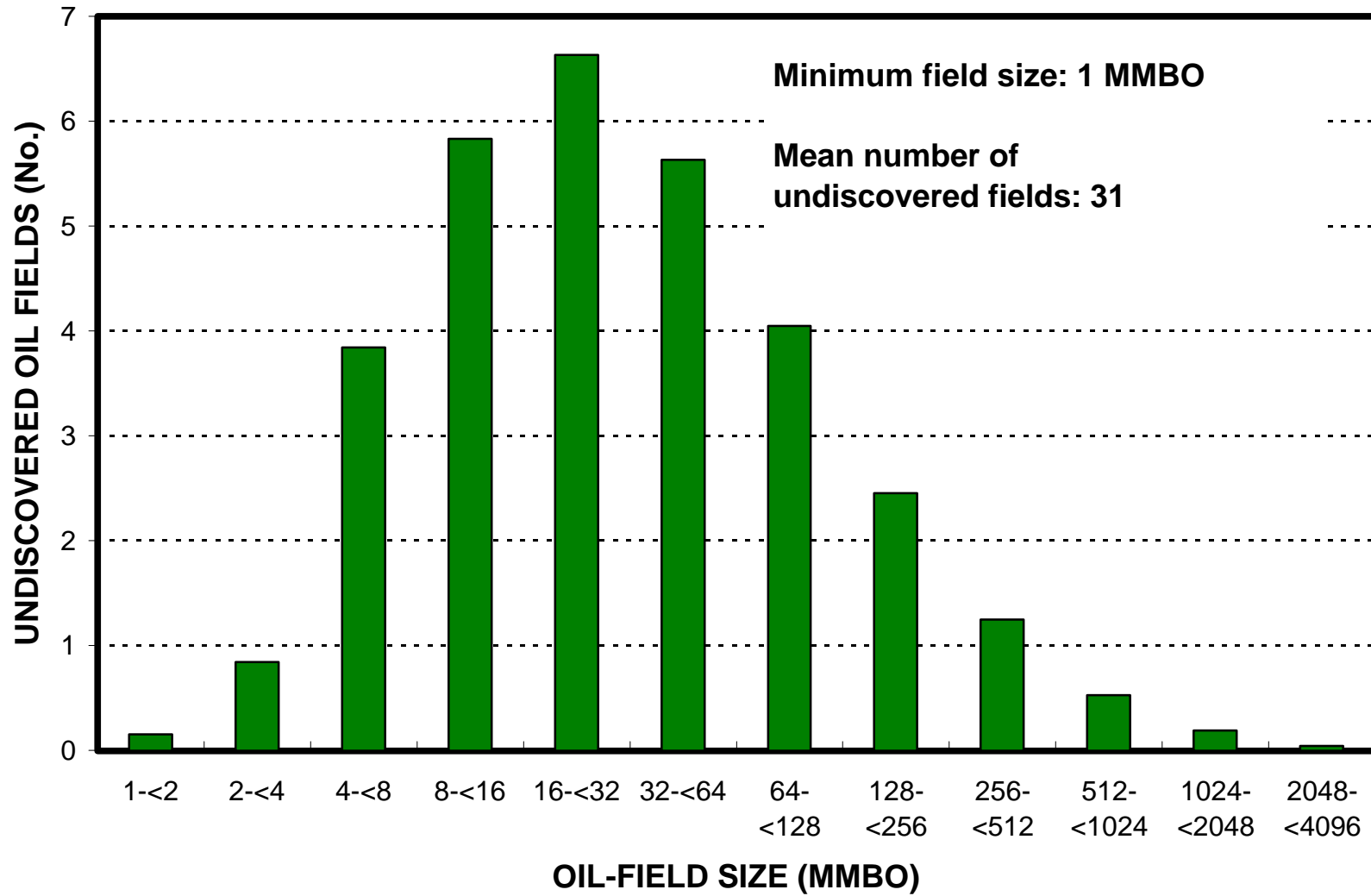
Oil Fields		1.00	606	1,931	5,502	2,478	884	2,901	9,657	4,012	49	169	603	241
Gas Fields							174	1,283	3,828	1,553	7	55	175	68
Total		1.00	606	1,931	5,502	2,478	1,058	4,184	13,485	5,565	57	224	778	309

Campeche-Sigsbe Salt Basin, Province 5307
Assessment Results Summary - Allocated Resources

[MMBO, million barrels of oil. BCFG, billion cubic feet of gas. MMBNGL, million barrels of natural gas liquids. MFS, minimum field size assessed (MMBO or BCFG). Prob., probability (including both geologic and accessibility probabilities) of at least one field equal to or greater than the MFS. Results shown are fully risked estimates. For gas fields, all liquids are included under the NGL (natural gas liquids) category. F95 represents a 95 percent chance of at least the amount tabulated. Other fractiles are defined similarly. Fractiles are additive under the assumption of perfect positive correlation. Shading indicates not applicable]

Code and Field Type	MFS	Prob. (0-1)	Undiscovered Resources											
			Oil (MMBO)				Gas (BCFG)				NGL (MMBNGL)			
			F95	F50	F5	Mean	F95	F50	F5	Mean	F95	F50	F5	Mean
530501 Pimienta-Tamabra Total Petroleum System														
53050102 Tamabra-Like Debris-Flow-Breccia Limestone Overlying Evaporites Assessment Unit (5% of undiscovered oil fields and 5% of undiscovered gas fields allocated to ONSHORE province 5307)														
Oil Fields	3	1.00	167	481	858	493	310	932	1,849	984	17	54	118	59
Gas Fields	18						4	24	119	38	0	1	5	2
Total			1.00	167	481	858	493	314	956	1,968	1,022	17	55	123
53050105 Tamaulipas-Like Basinal Limestone and Tertiary Strata Without Underlying Evaporites Assessment Unit (3% of undiscovered oil fields and 0% of undiscovered gas fields allocated to OFFSHORE province 5307)														
Oil Fields	1	1.00	3	10	24	11	5	21	55	24	0	1	3	1
Gas Fields	6						0	0	0	0	0	0	0	0
Total			1.00	3	10	24	11	5	21	55	24	0	1	3
53050106 Tamaulipas-Like Basinal Limestone and Tertiary Strata Overlying Evaporites Assessment Unit (20% of undiscovered oil fields and 20% of undiscovered gas fields allocated to OFFSHORE province 5307)														
Oil Fields	3	1.00	436	1,440	3,084	1,565	568	1,949	4,599	2,188	32	114	289	132
Gas Fields	18						171	1,259	3,709	1,515	7	54	169	67
Total			1.00	436	1,440	3,084	1,565	739	3,208	8,308	3,703	39	168	459
53050107 Tamabra-Like Debris-Flow-Breccia Limestone North of Campeche Assessment Unit (47% of undiscovered oil fields and 0% of undiscovered gas fields allocated to OFFSHORE province 5307)														
Oil Fields	10	0.50	0	0	1,537	409	0	0	3,154	816	0	0	192	49
Gas Fields	60						0	0	0	0	0	0	0	0
Total			0.50	0	0	1,537	409	0	0	3,154	816	0	0	192

Campeche-Sigsbe Salt Basin, Province 5307 Undiscovered Field-Size Distribution



Campeche-Sigsbe Salt Basin, Province 5307

Undiscovered Field-Size Distribution

