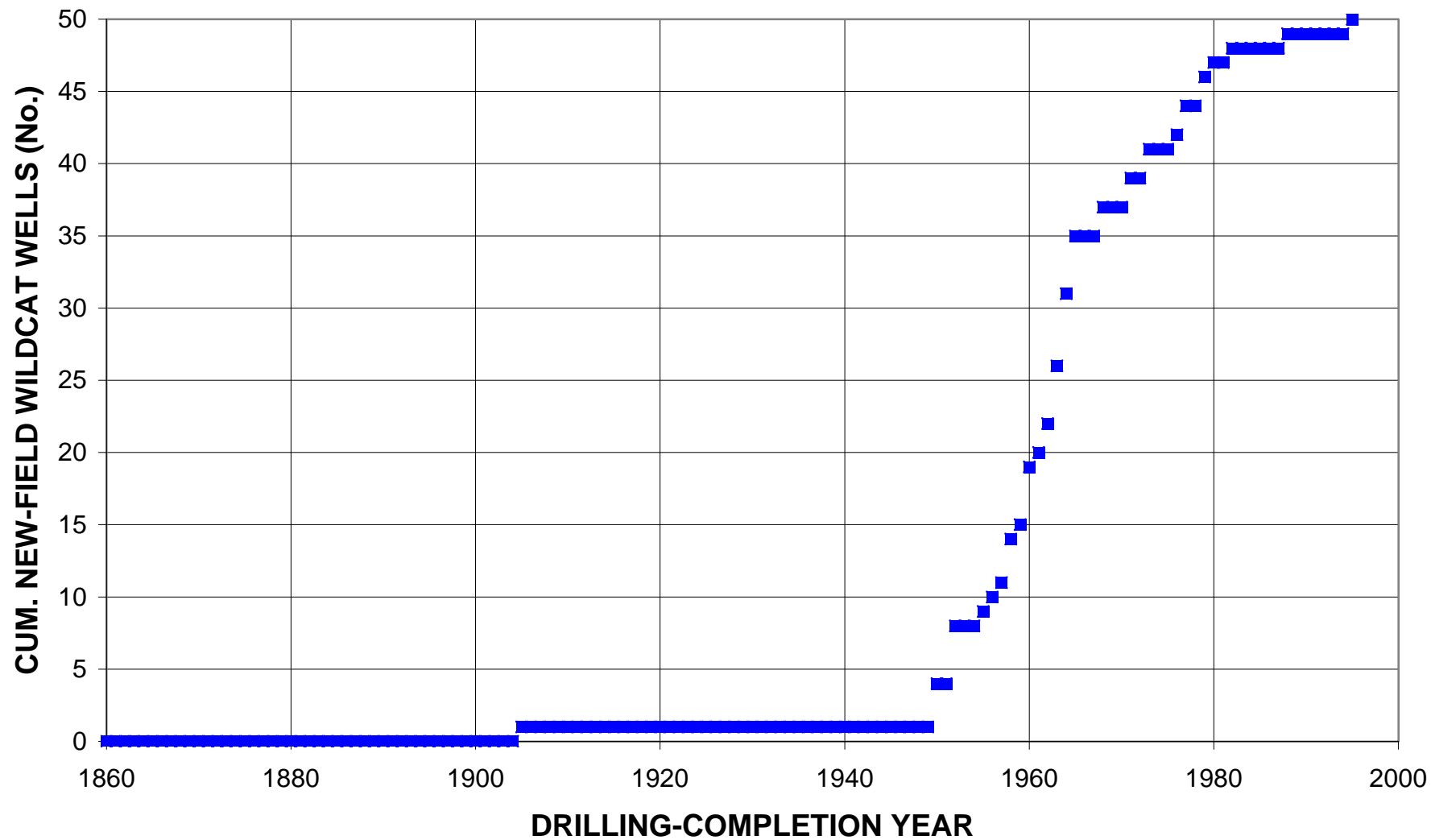
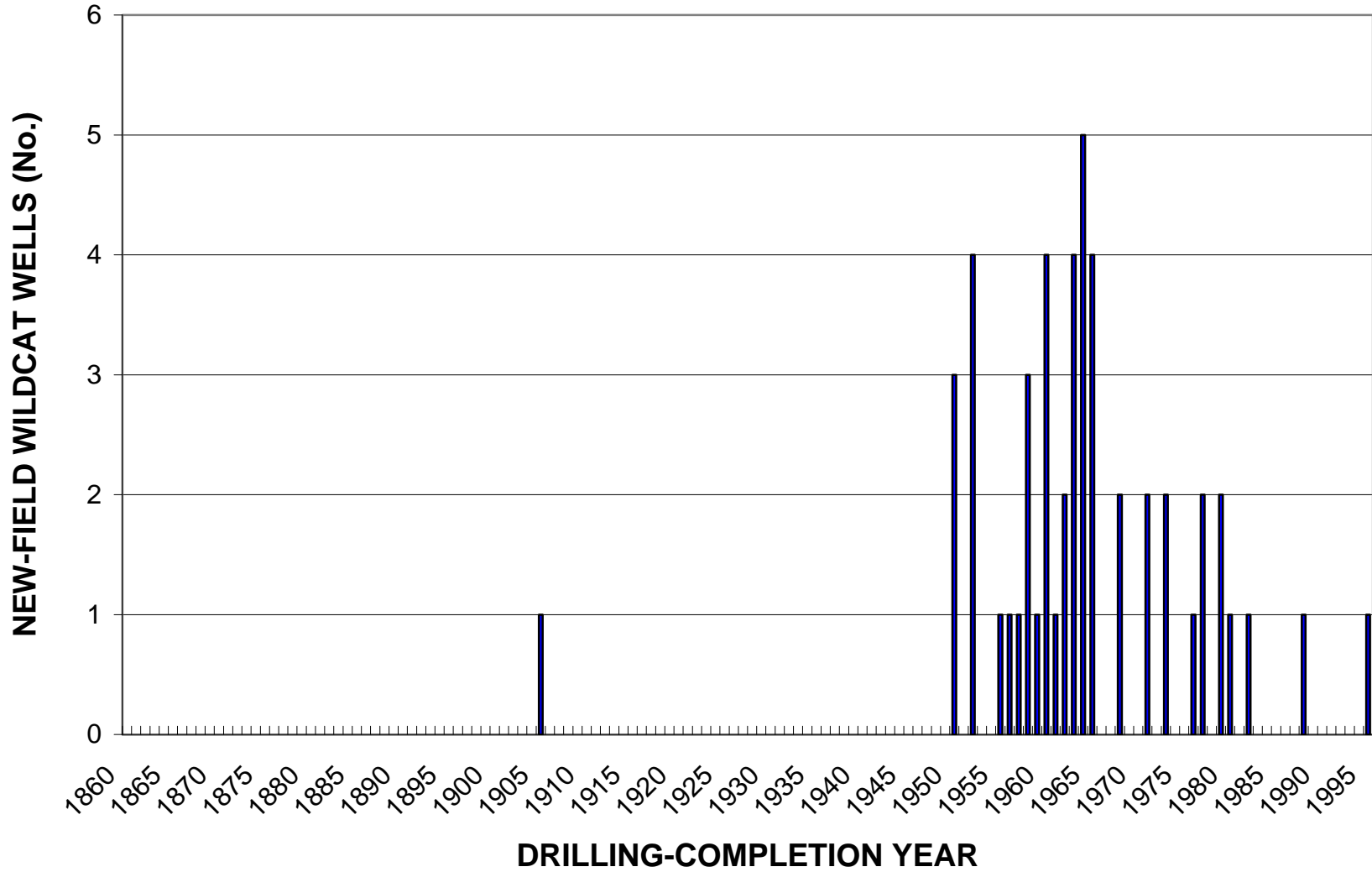


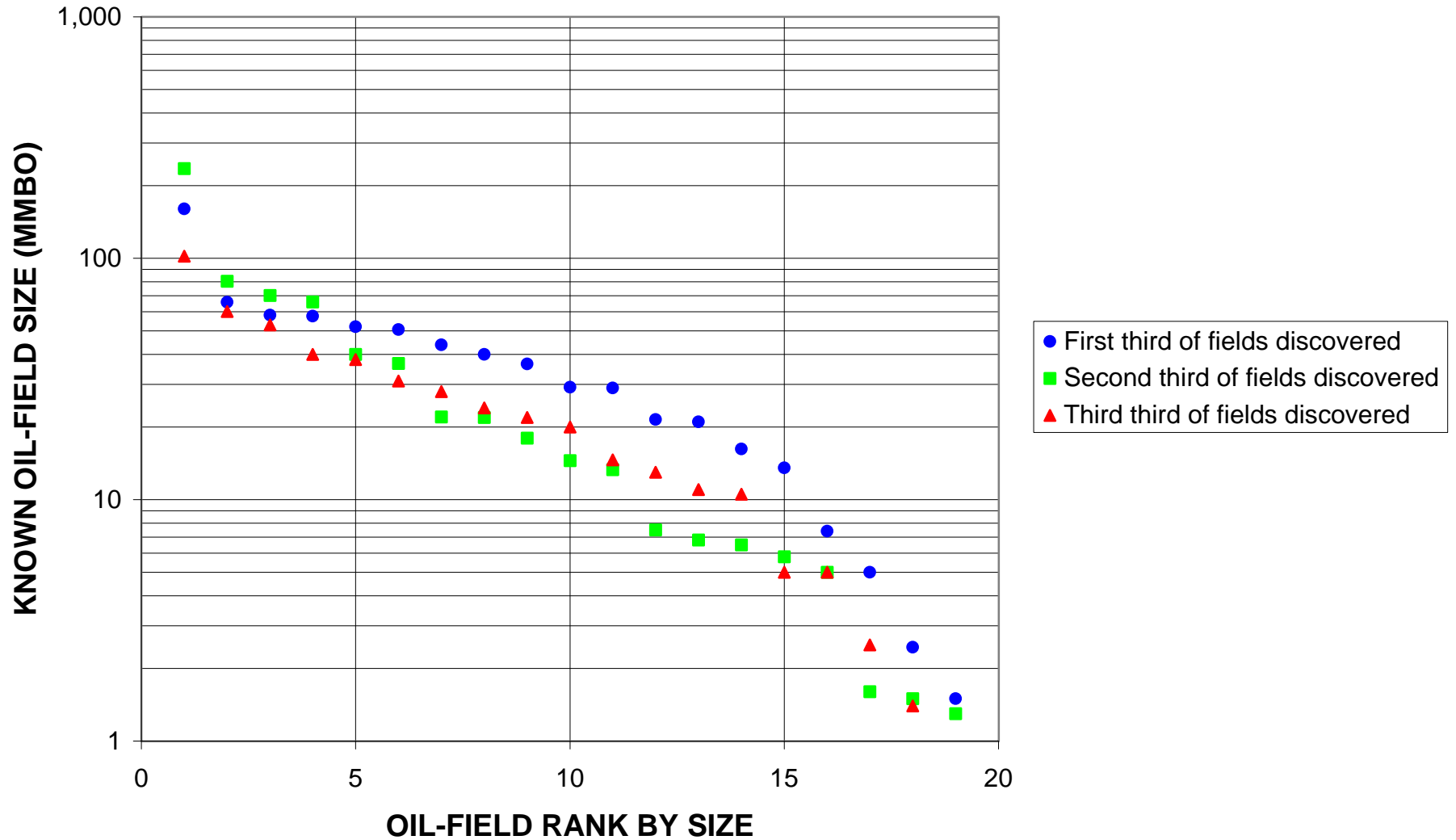
# Romania Flysch Zone, Assessment Unit 40610201



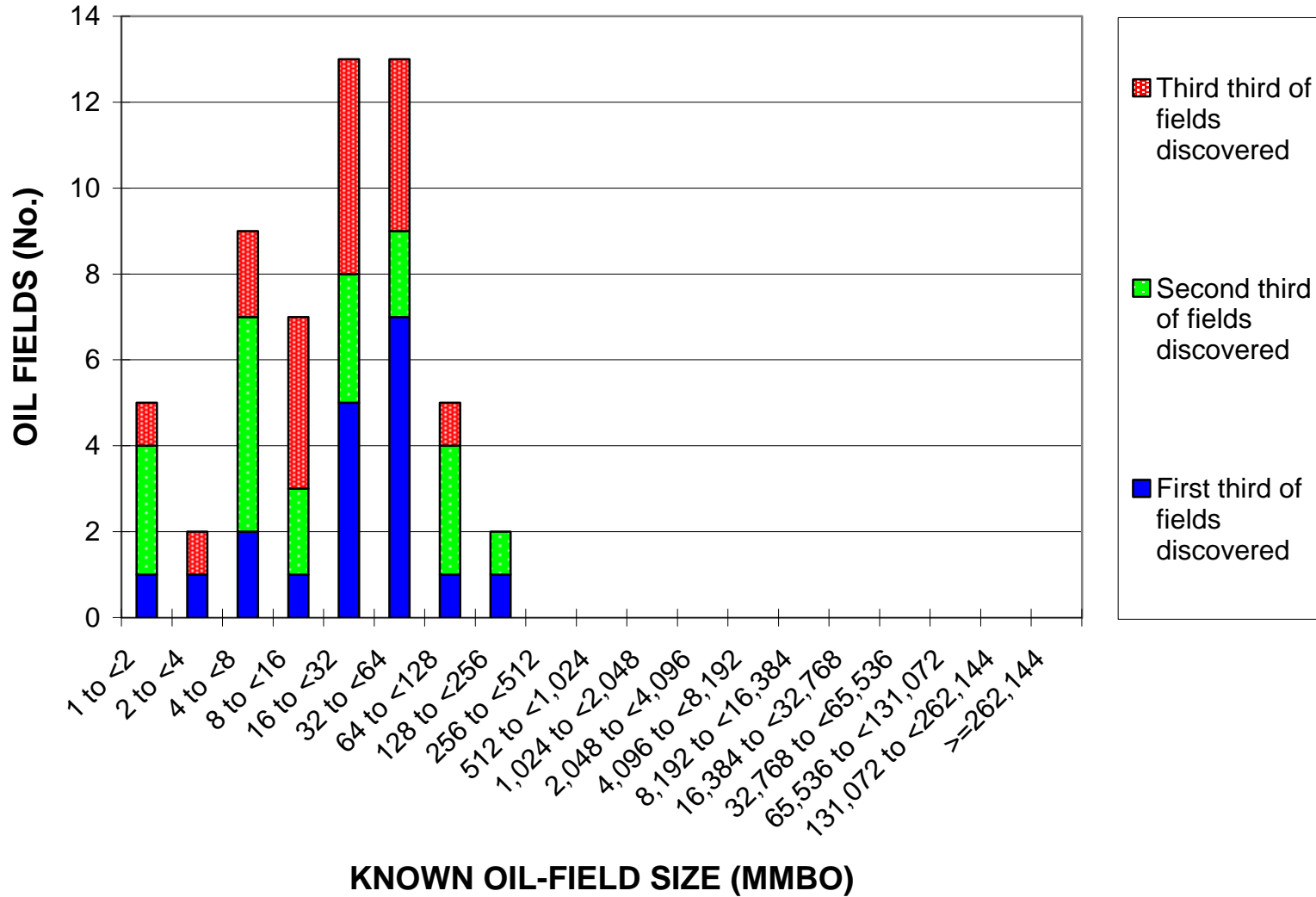
# Romania Flysch Zone, Assessment Unit 40610201



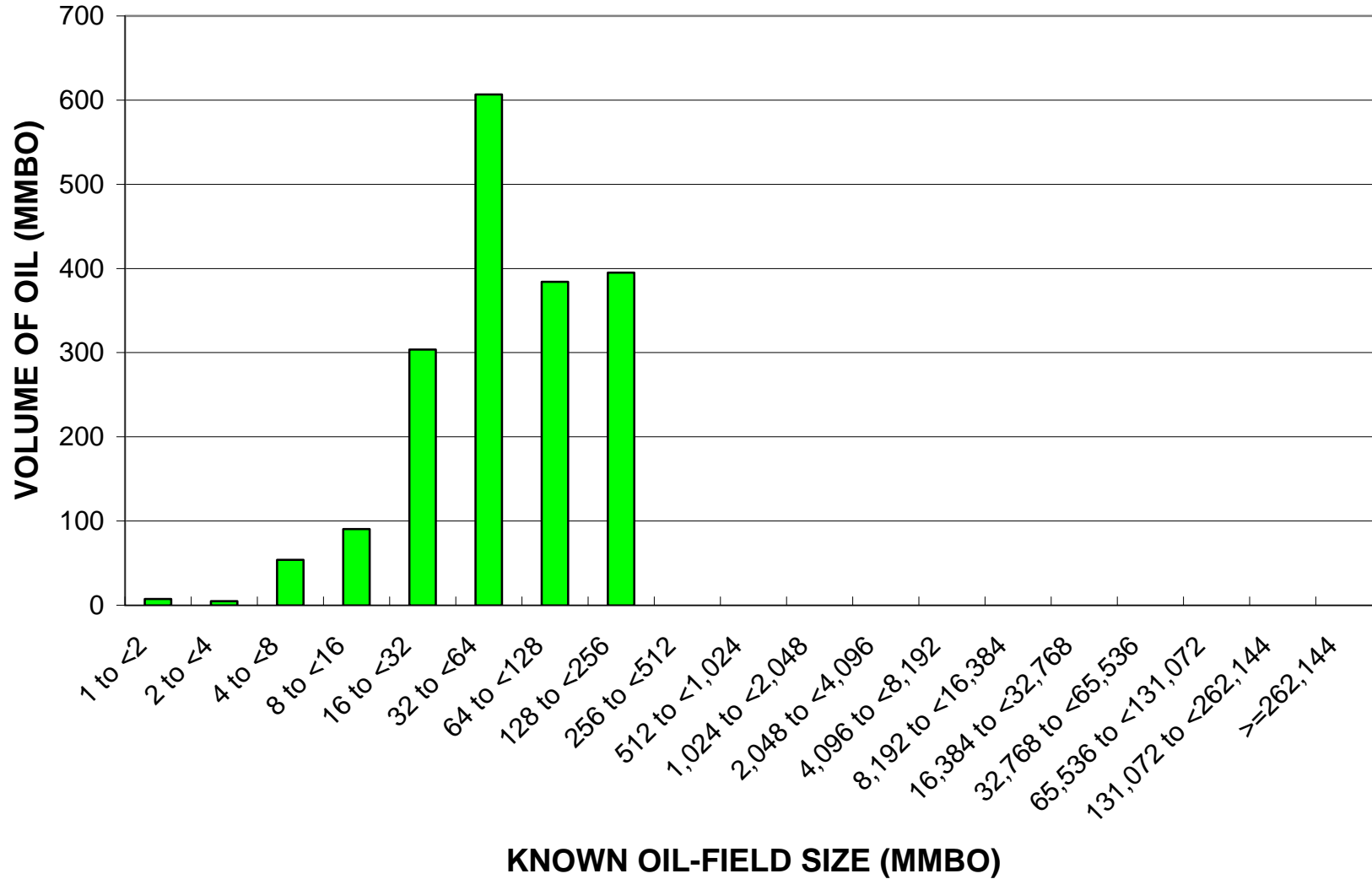
# Romania Flysch Zone, Assessment Unit 40610201



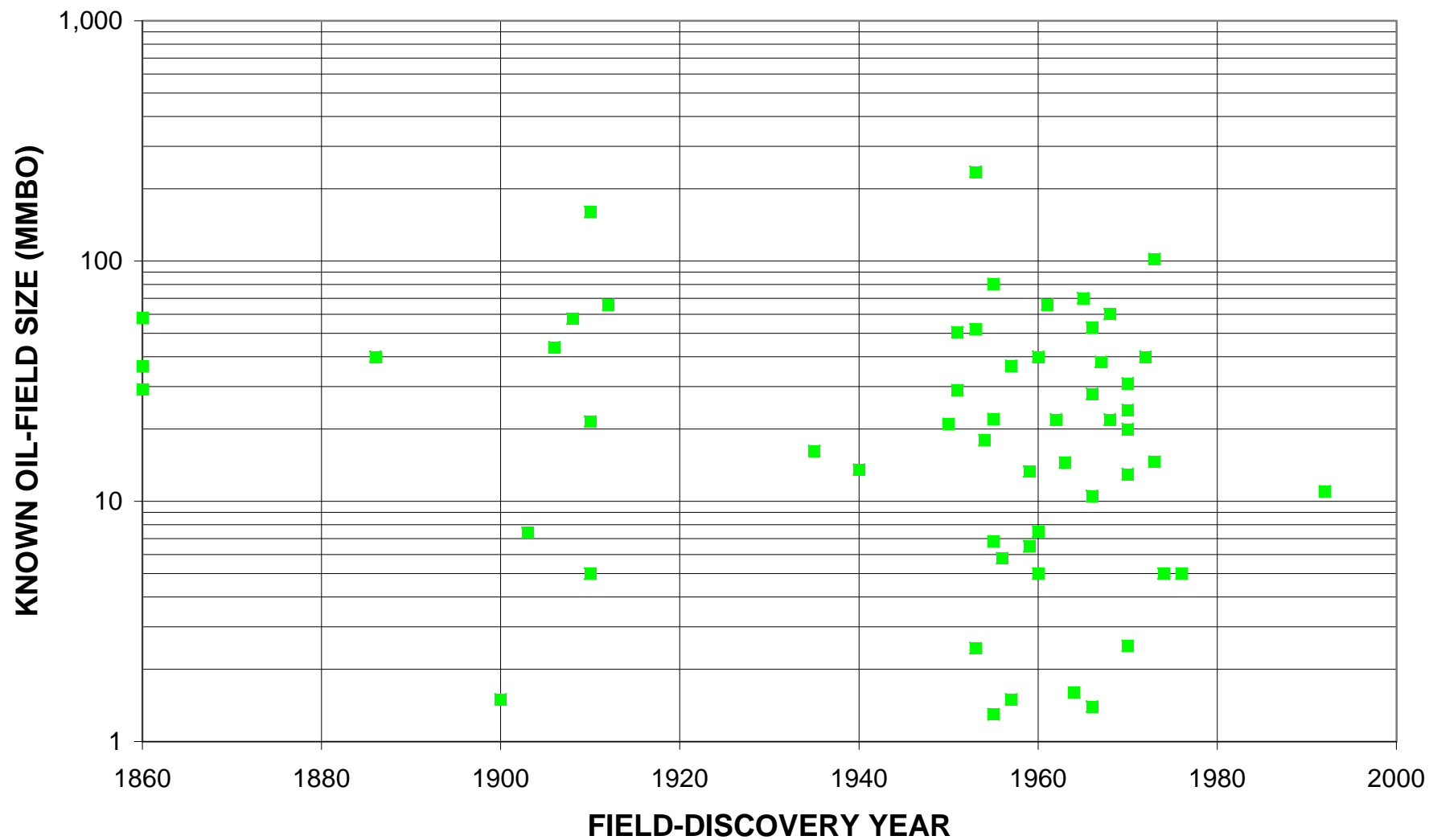
## Romania Flysch Zone, Assessment Unit 40610201



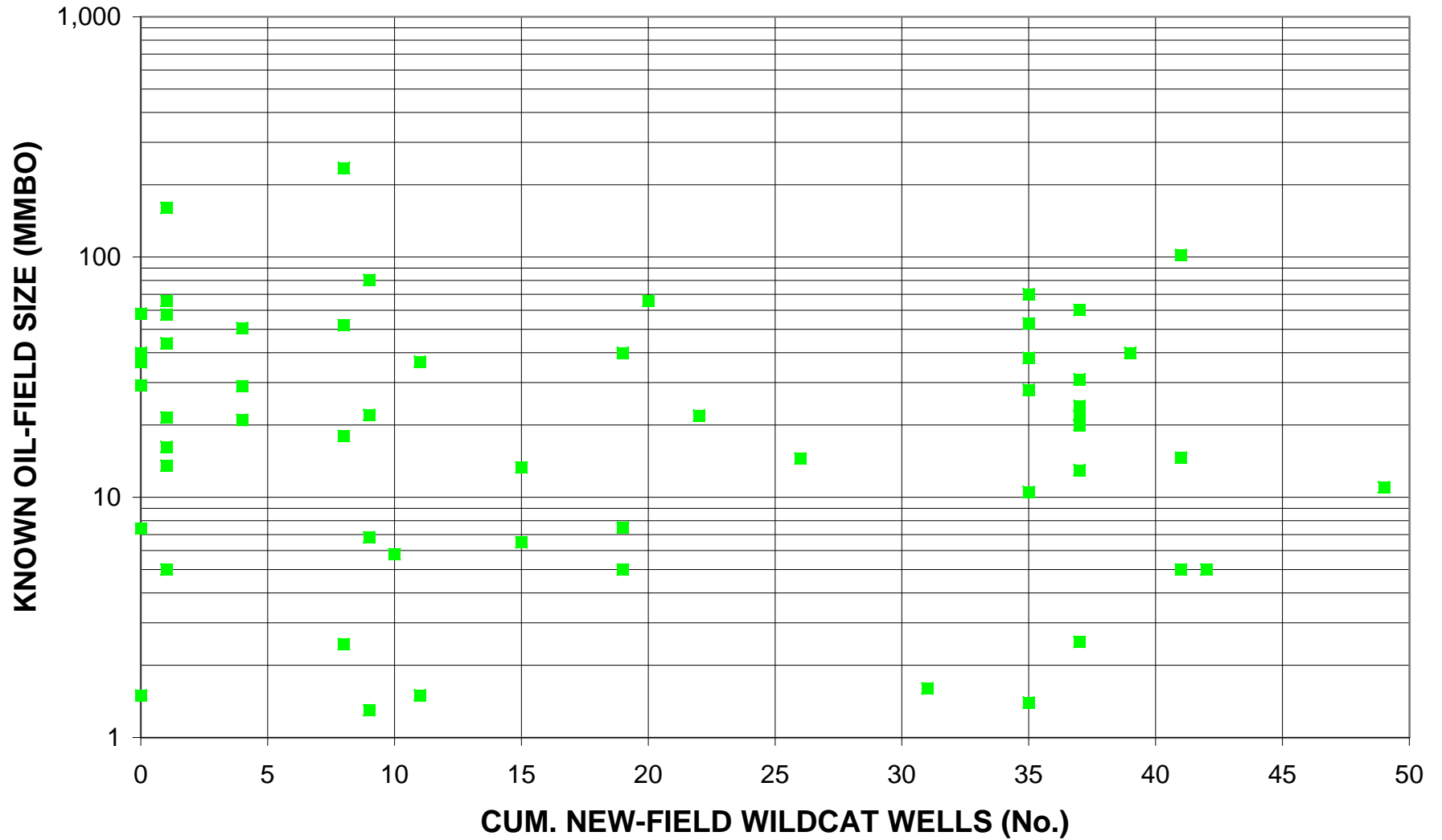
# Romania Flysch Zone, Assessment Unit 40610201



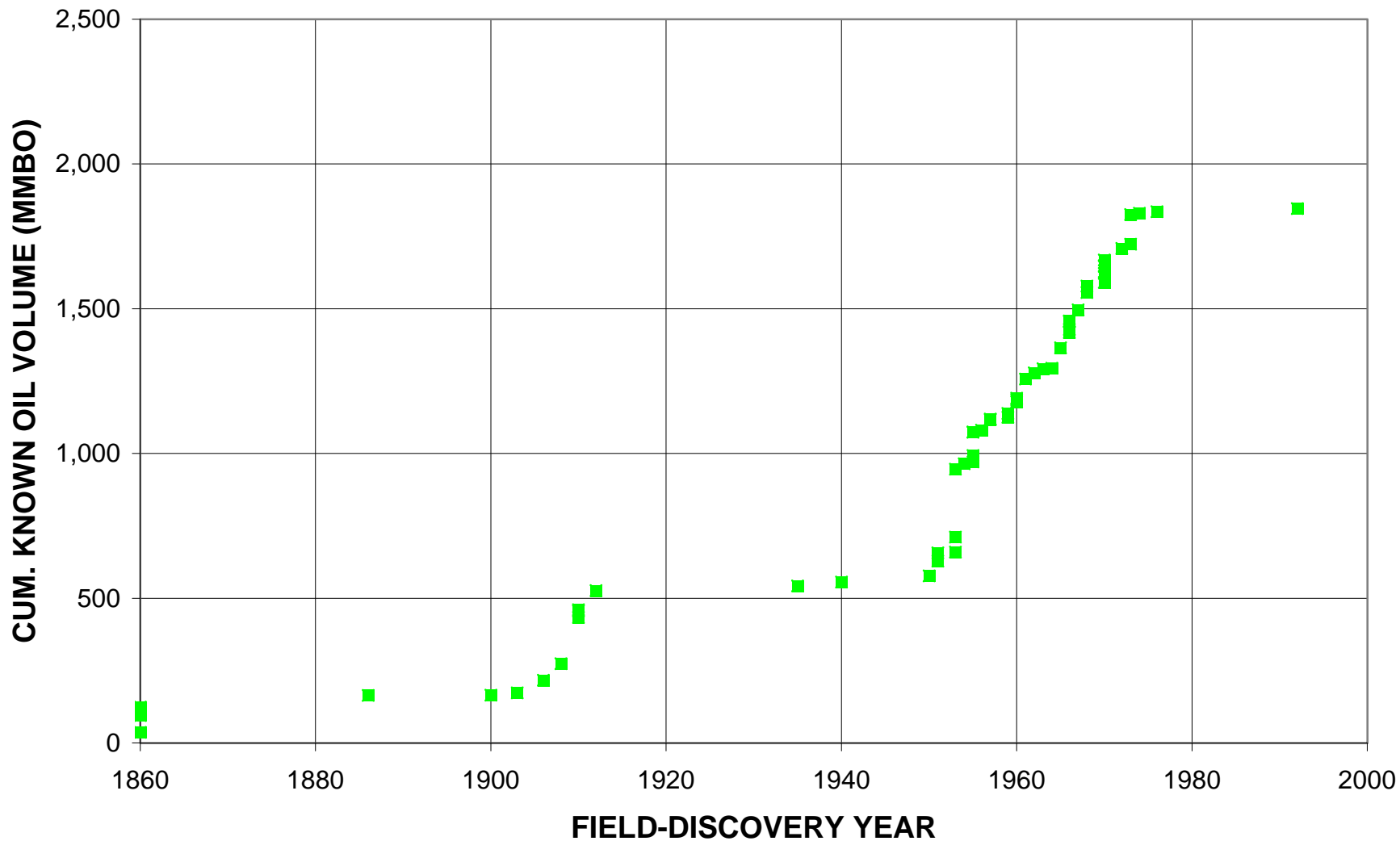
# Romania Flysch Zone, Assessment Unit 40610201



# Romania Flysch Zone, Assessment Unit 40610201

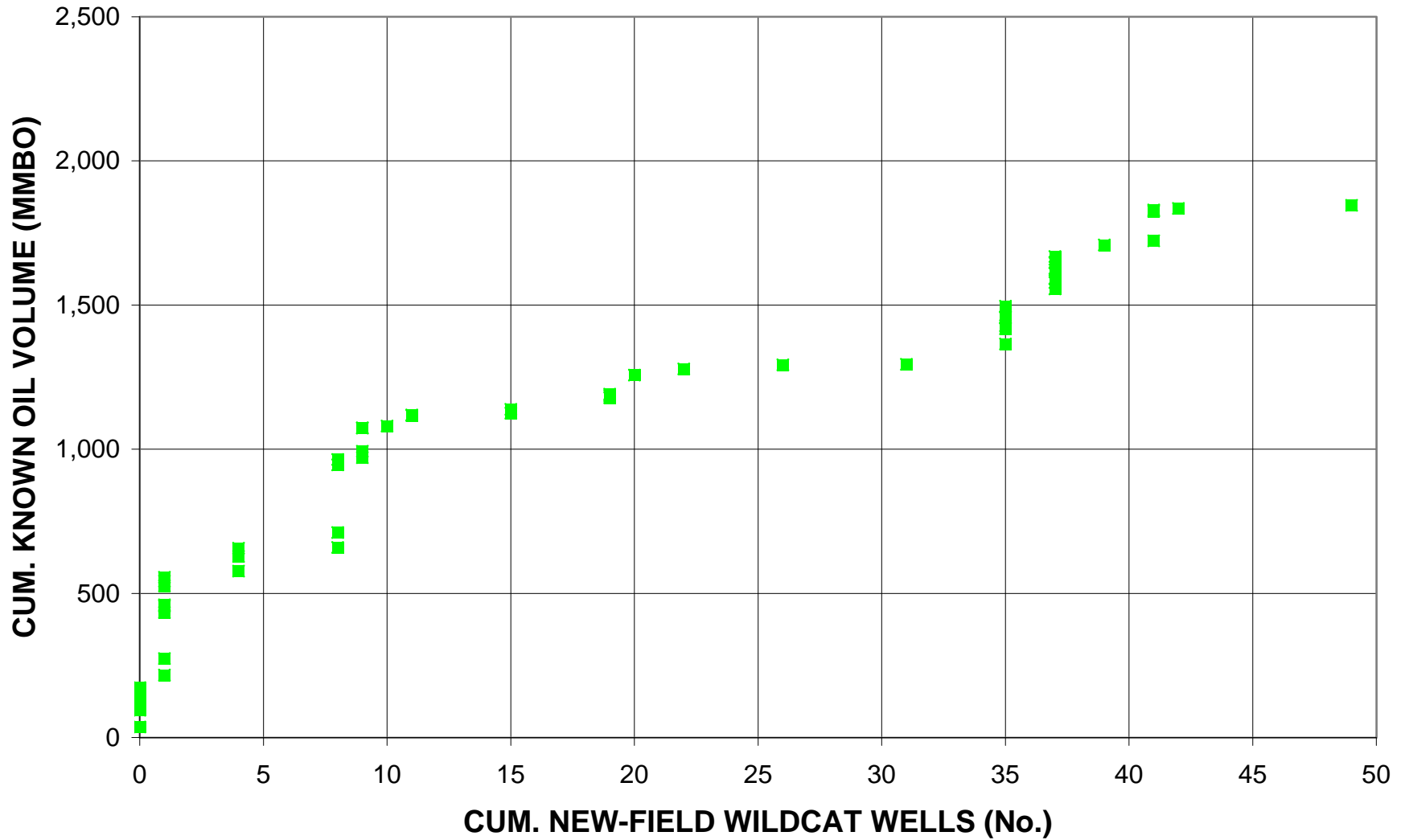


# Romania Flysch Zone, Assessment Unit 40610201

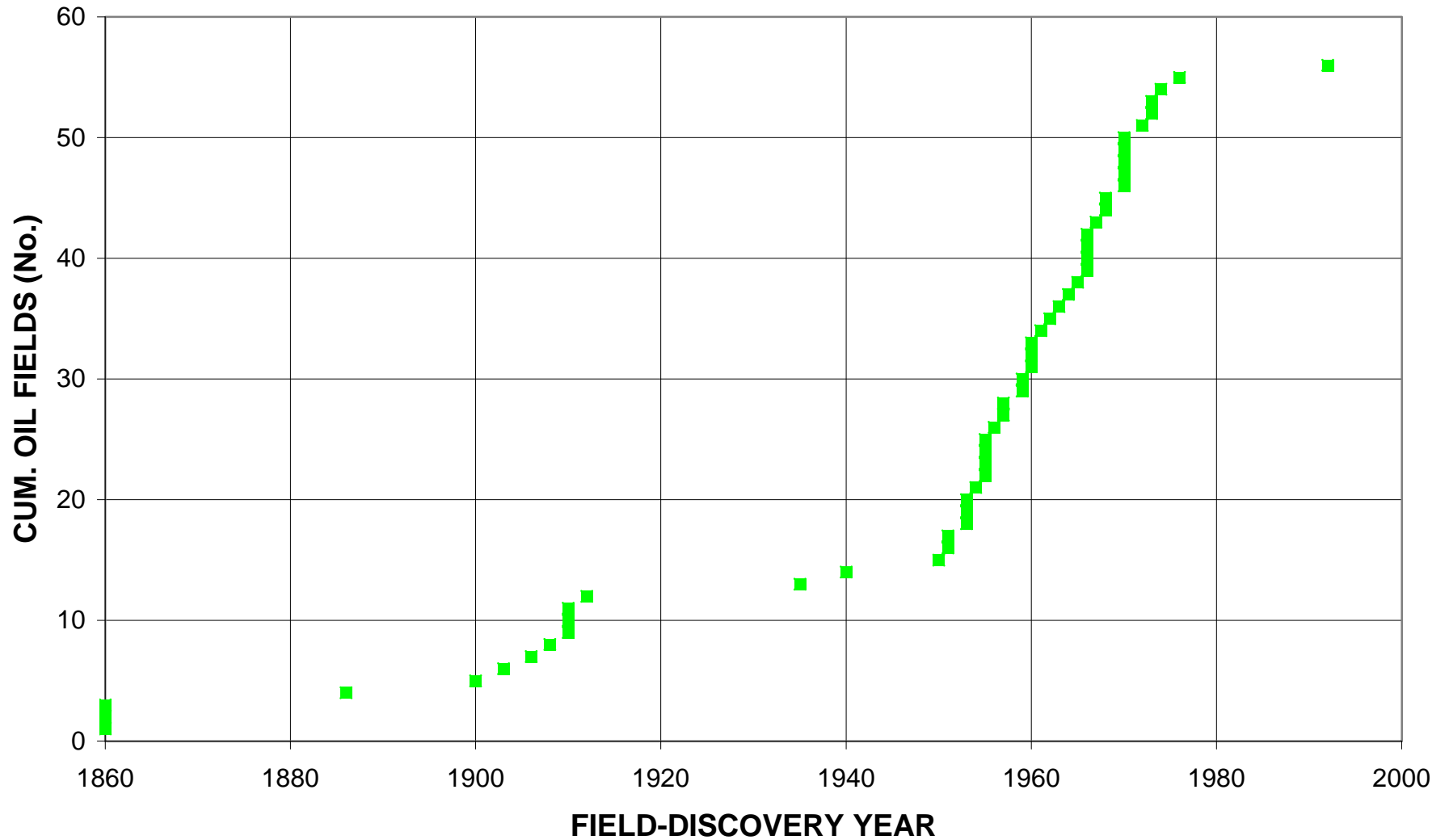




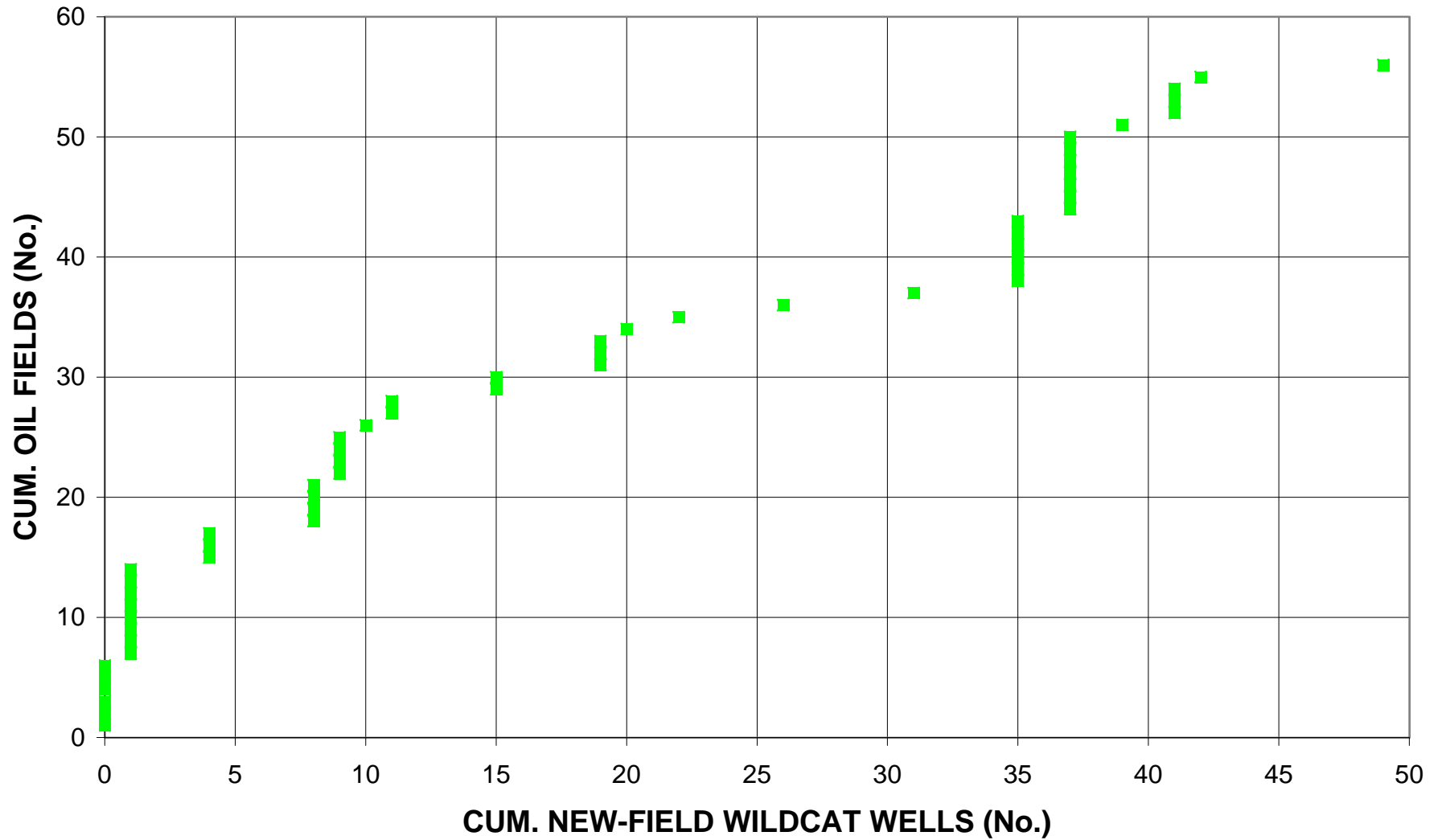
# Romania Flysch Zone, Assessment Unit 40610201



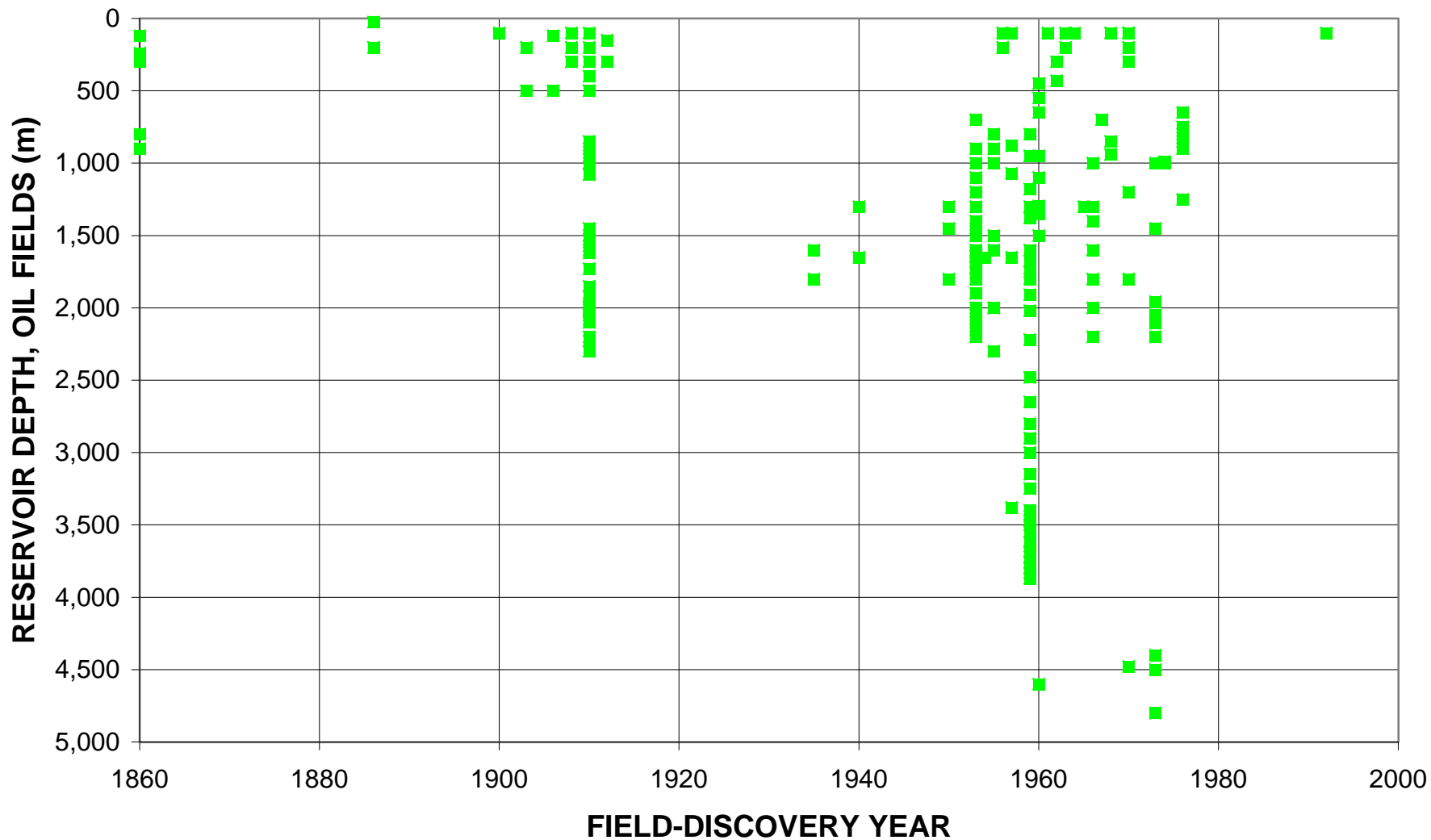
# Romania Flysch Zone, Assessment Unit 40610201



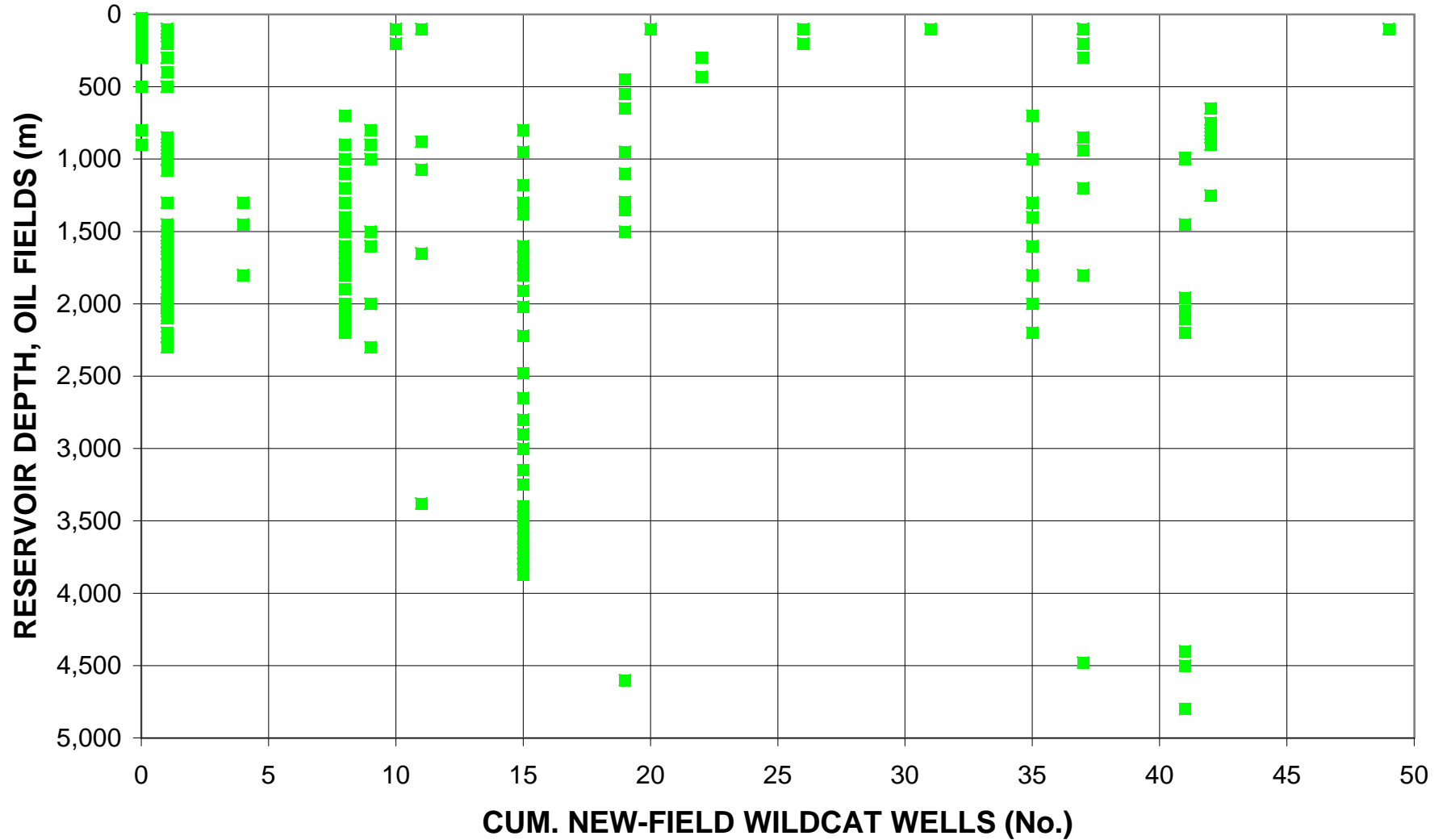
# Romania Flysch Zone, Assessment Unit 40610201



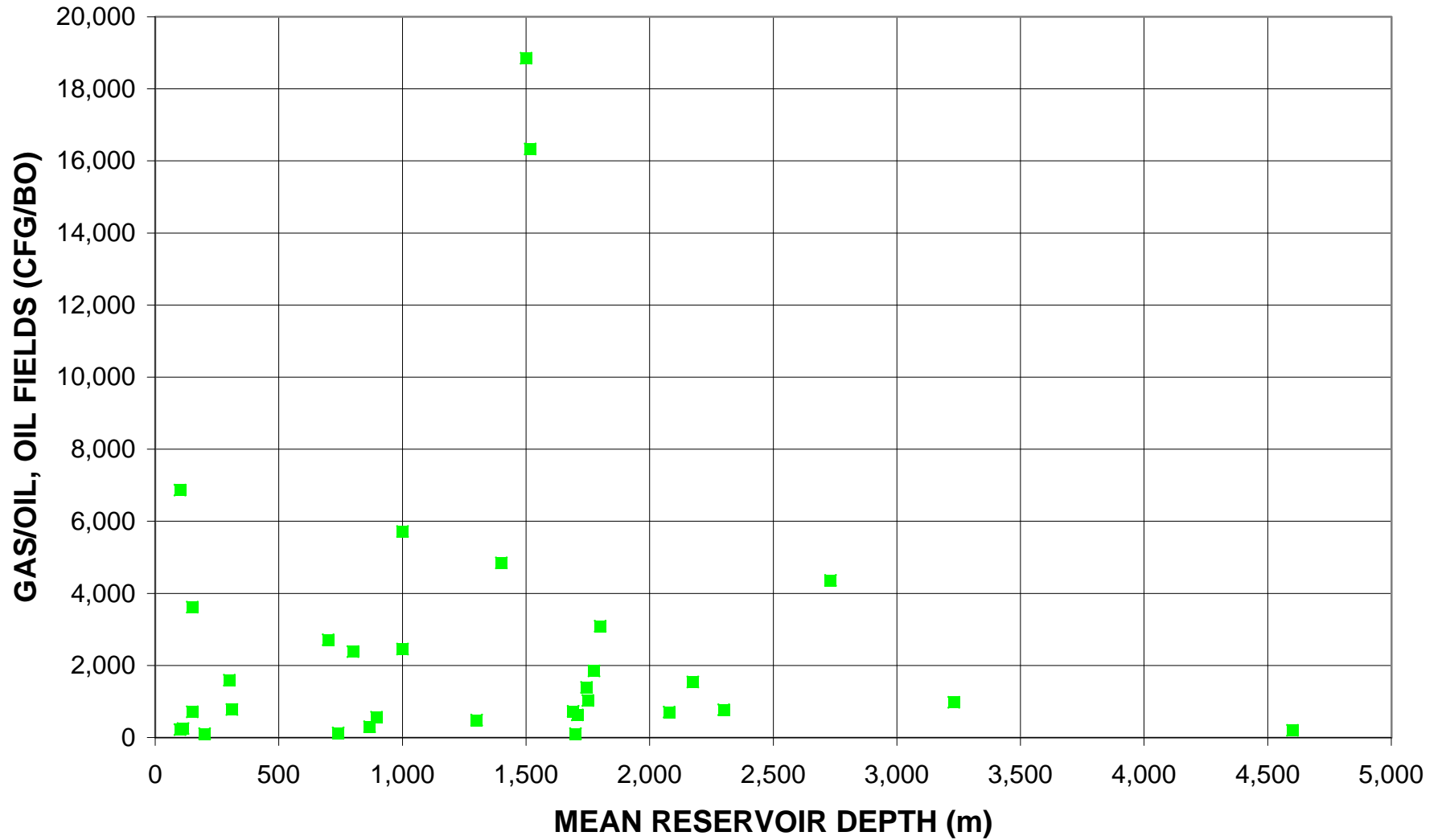
# Romania Flysch Zone, Assessment Unit 40610201



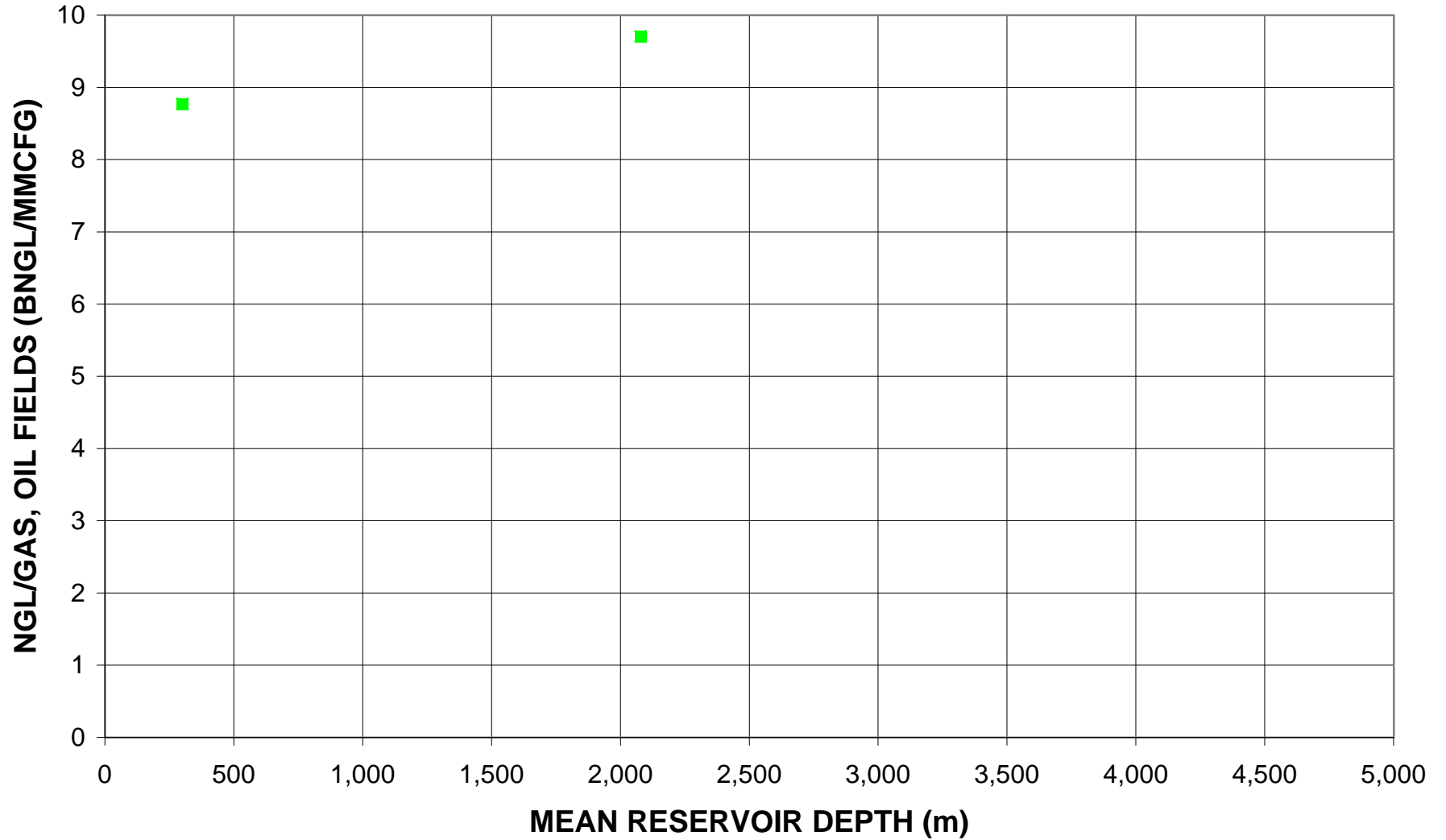
# Romania Flysch Zone, Assessment Unit 40610201



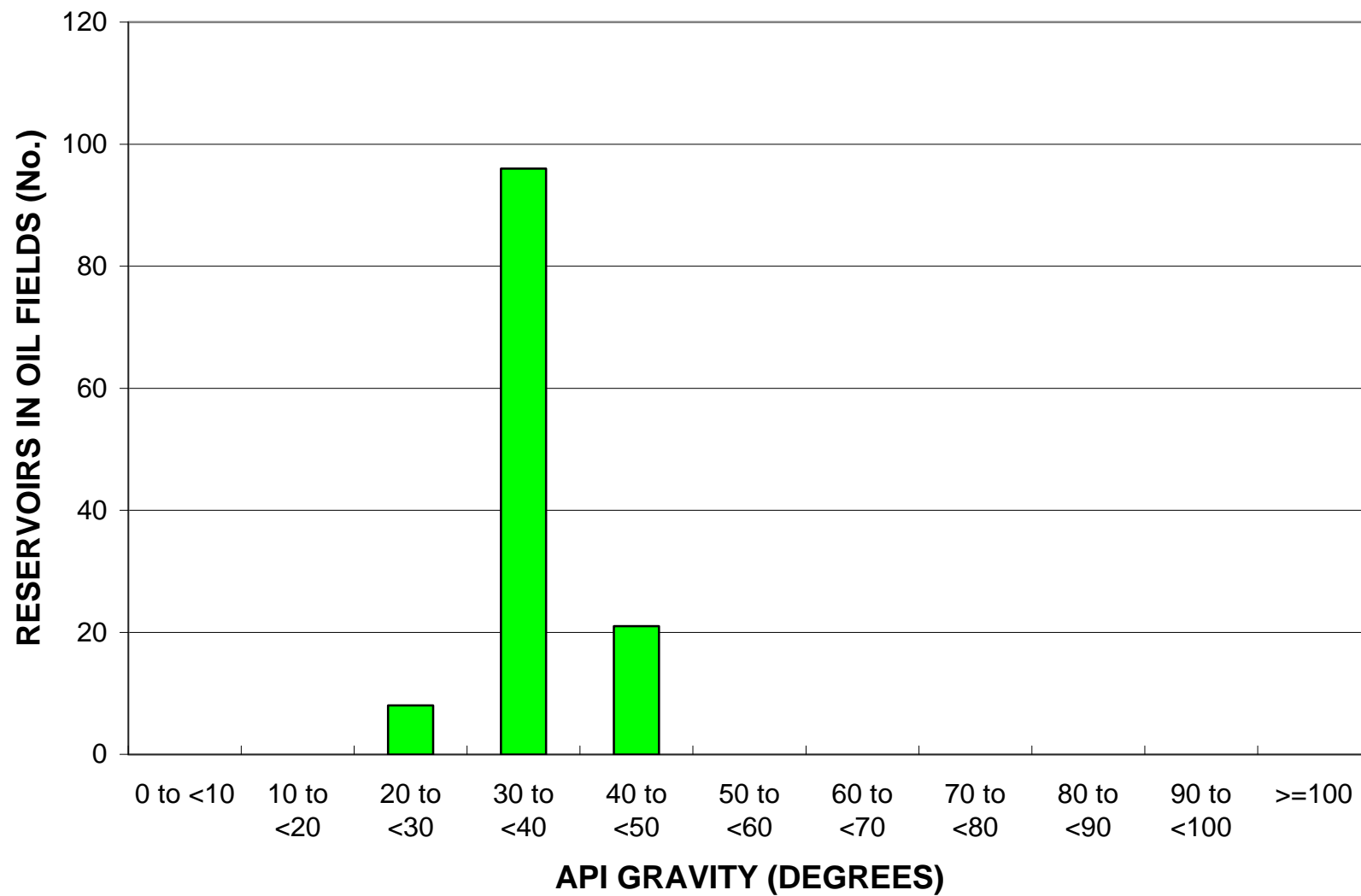
## Romania Flysch Zone, Assessment Unit 40610201



# Romania Flysch Zone, Assessment Unit 40610201

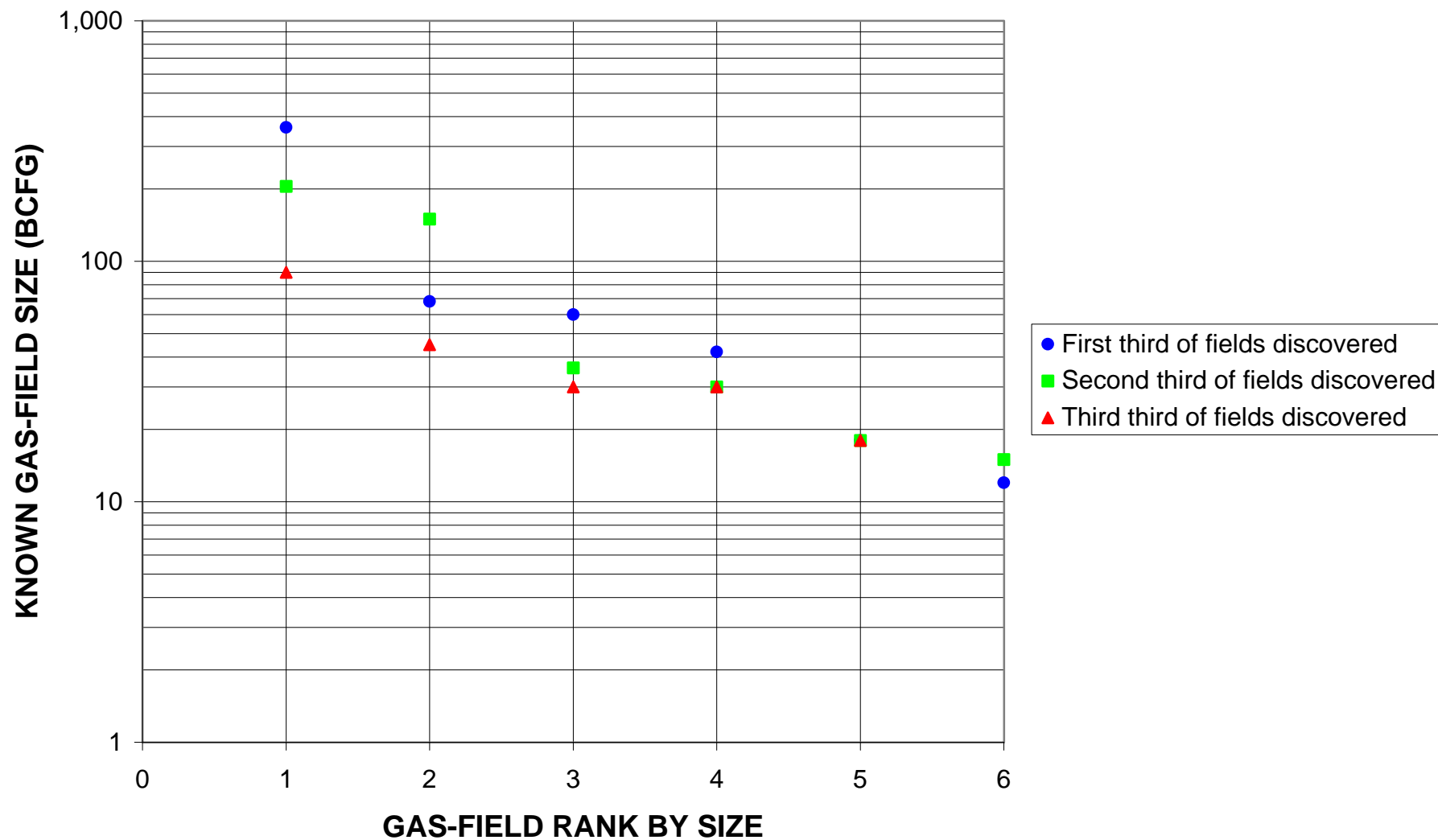


## Romania Flysch Zone, Assessment Unit 40610201

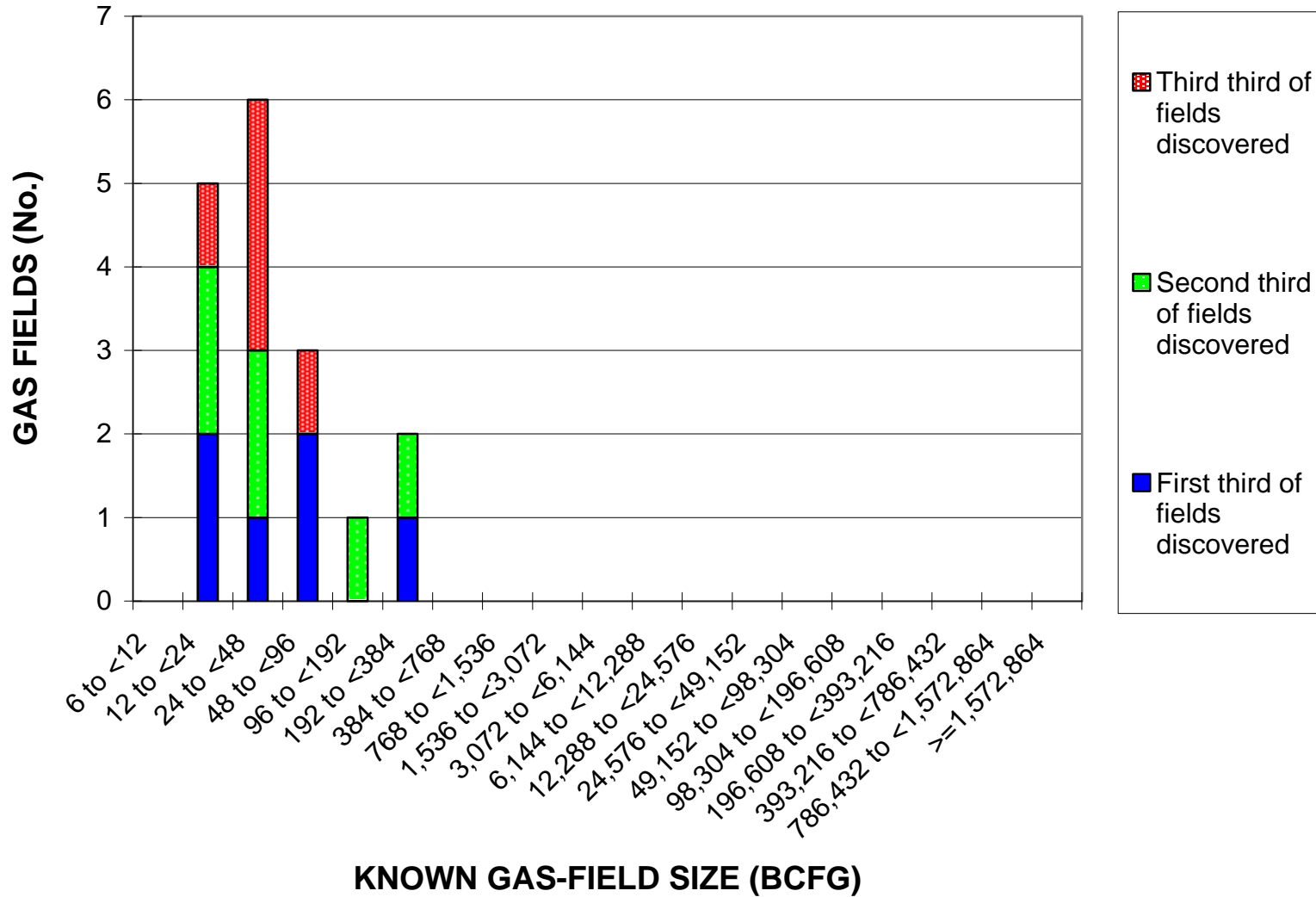




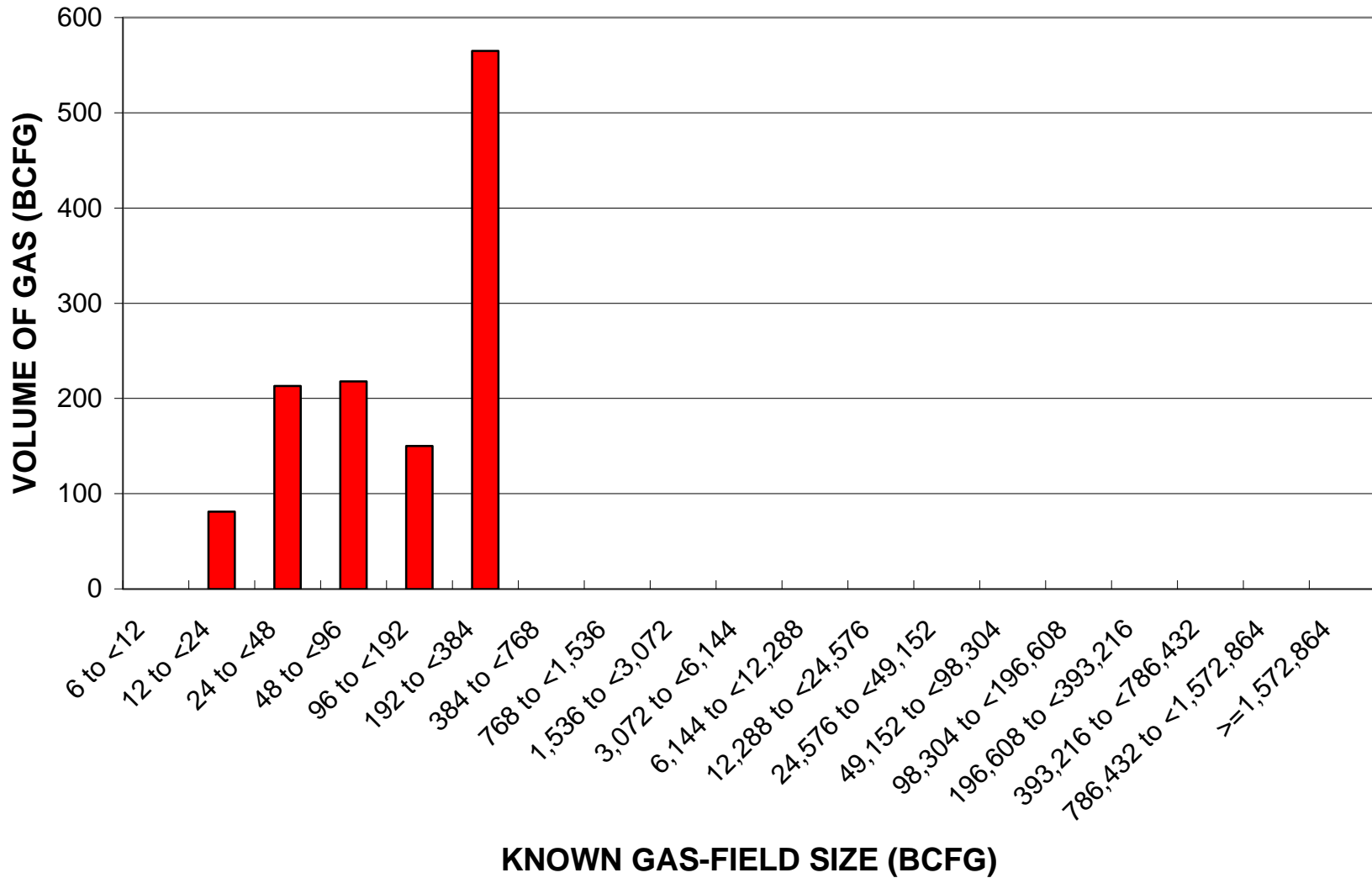
# Romania Flysch Zone, Assessment Unit 40610201



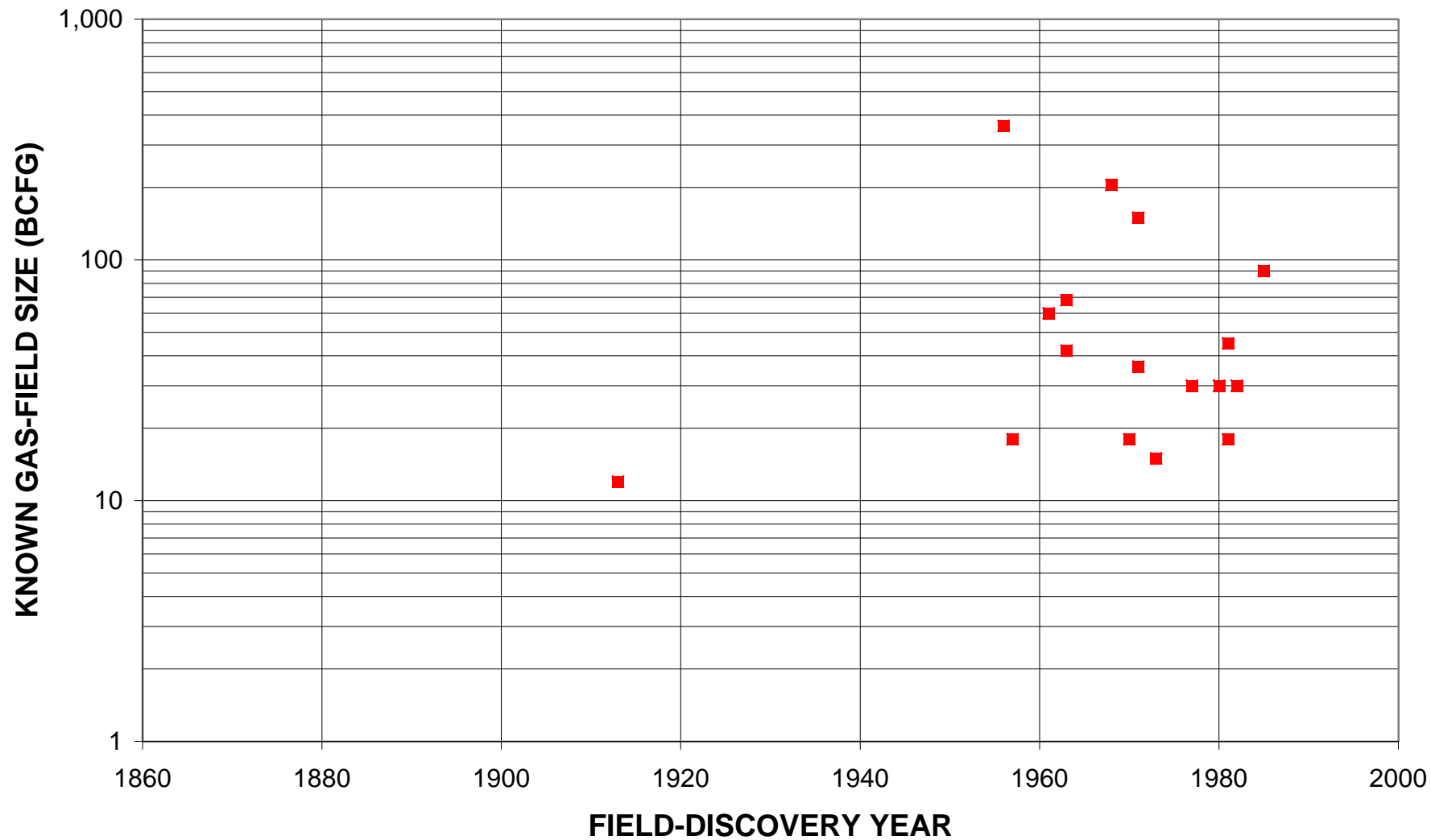
## Romania Flysch Zone, Assessment Unit 40610201



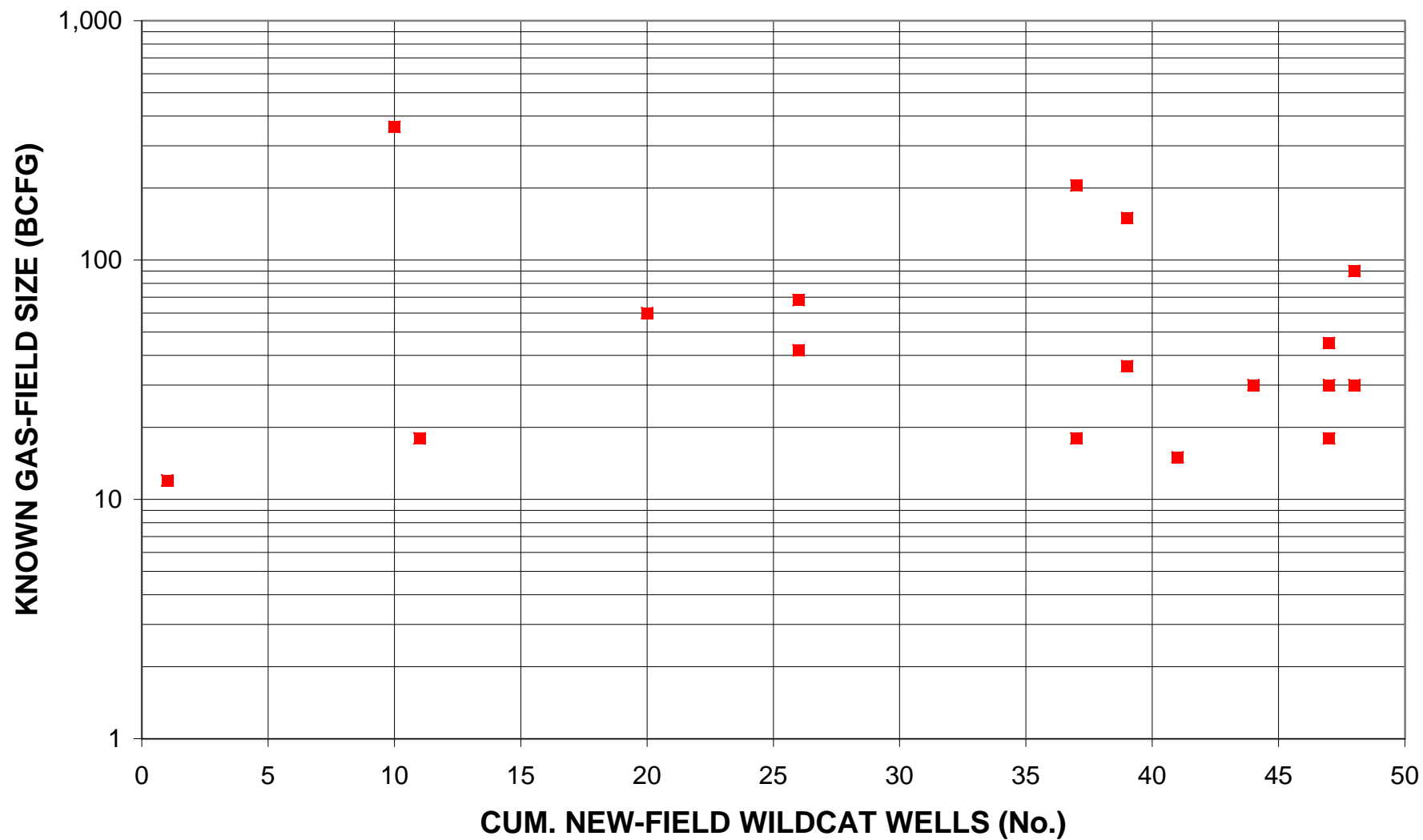
## Romania Flysch Zone, Assessment Unit 40610201



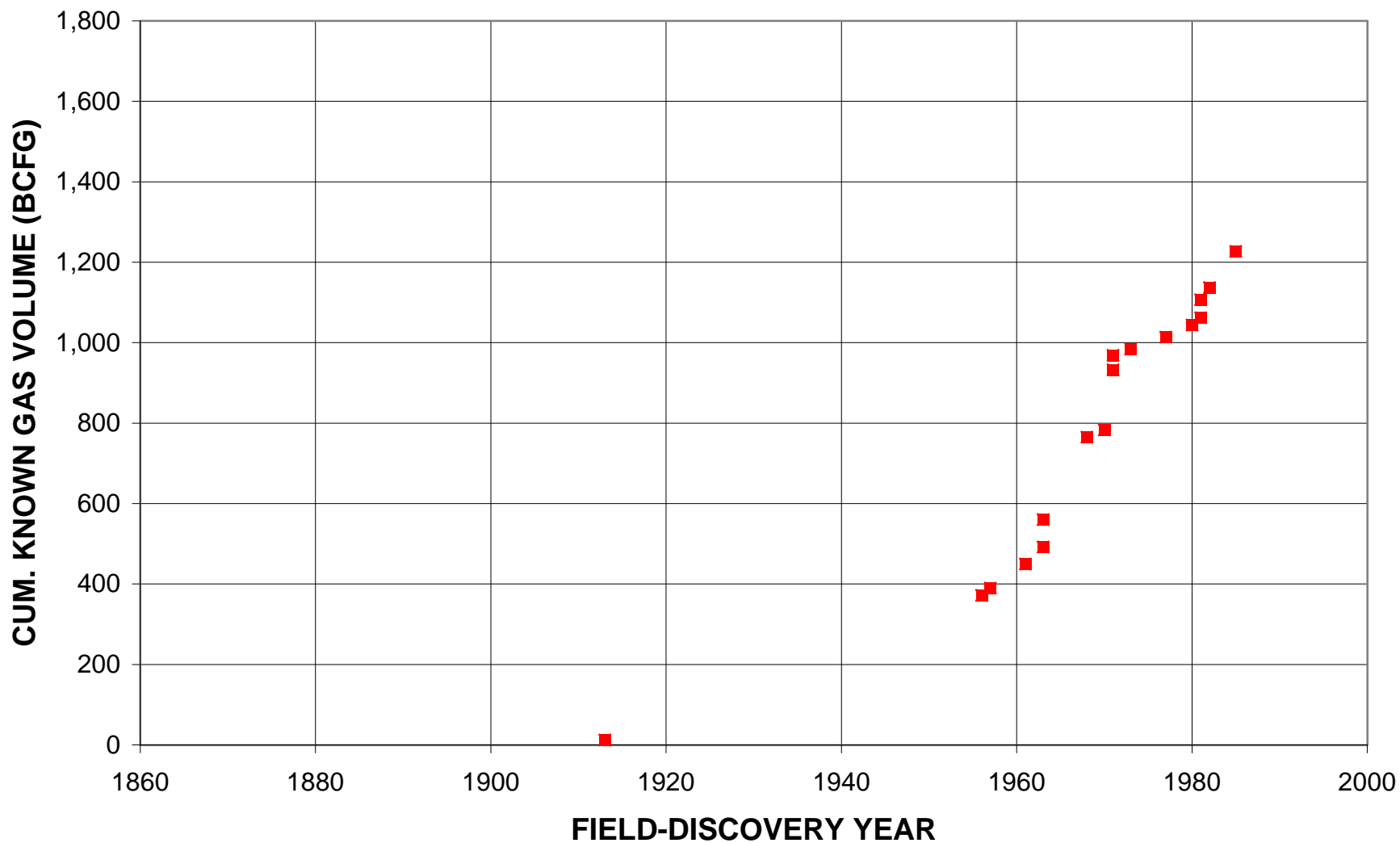
# Romania Flysch Zone, Assessment Unit 40610201



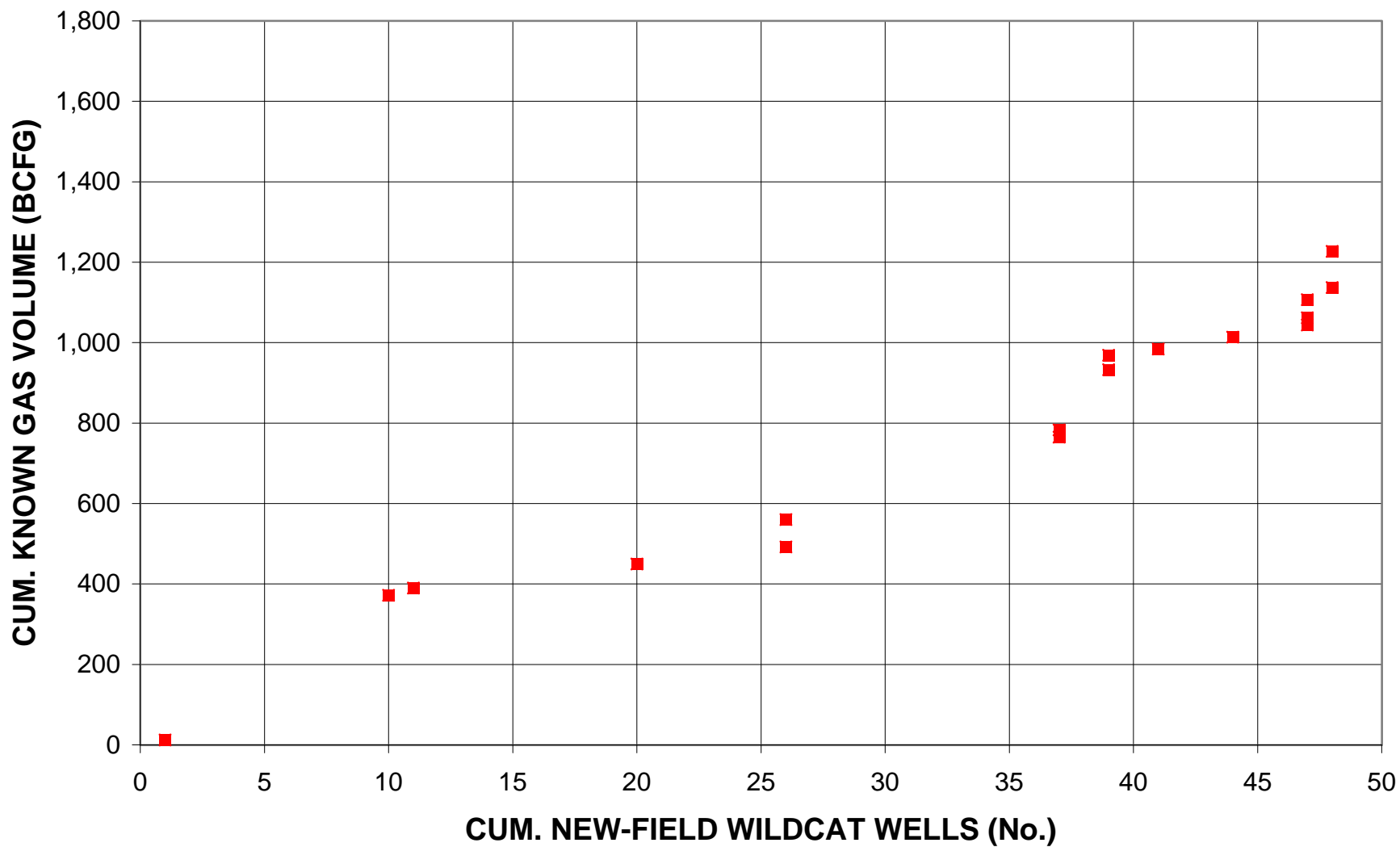
# Romania Flysch Zone, Assessment Unit 40610201



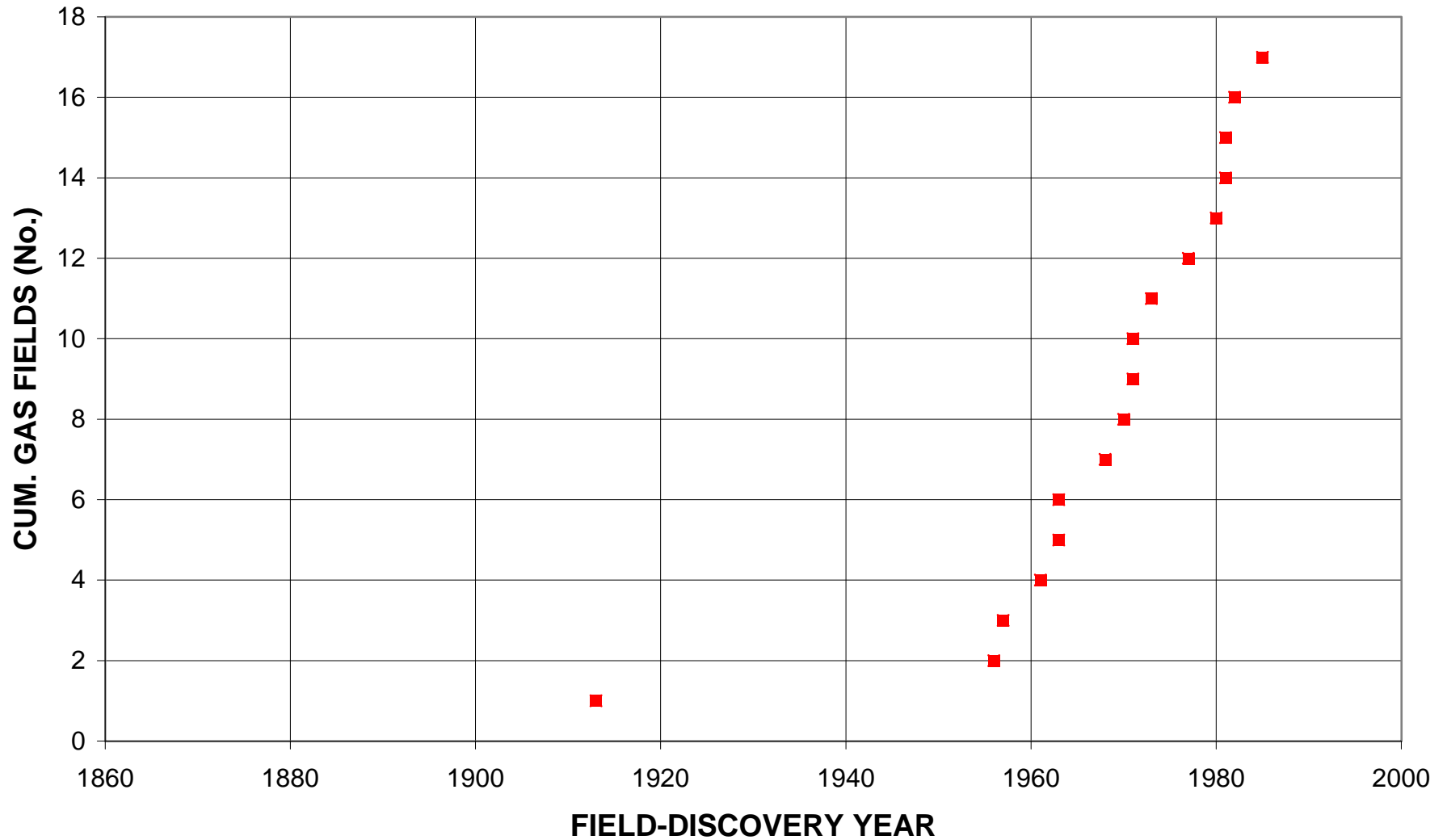
## Romania Flysch Zone, Assessment Unit 40610201



## Romania Flysch Zone, Assessment Unit 40610201

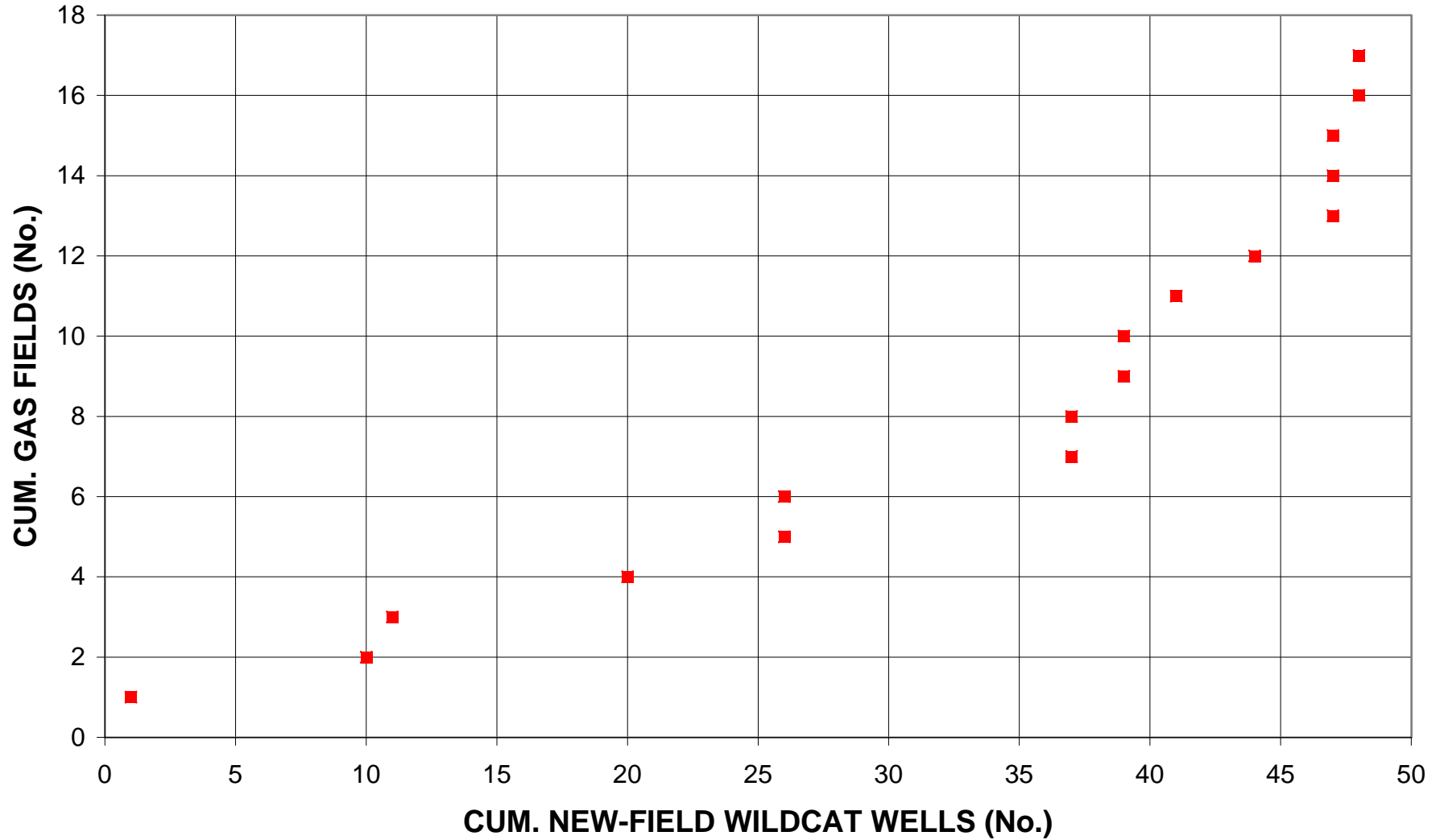


## Romania Flysch Zone, Assessment Unit 40610201

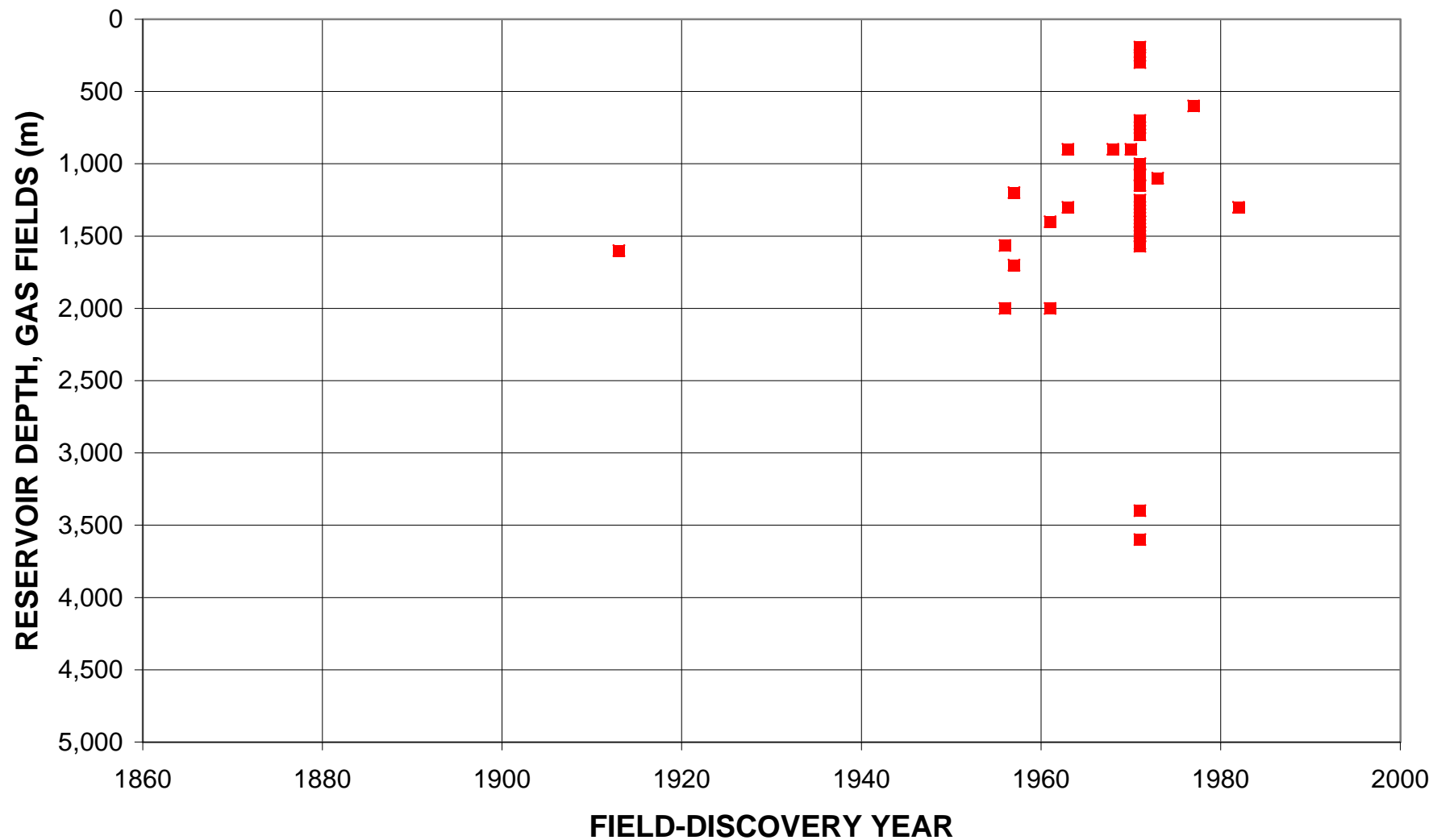




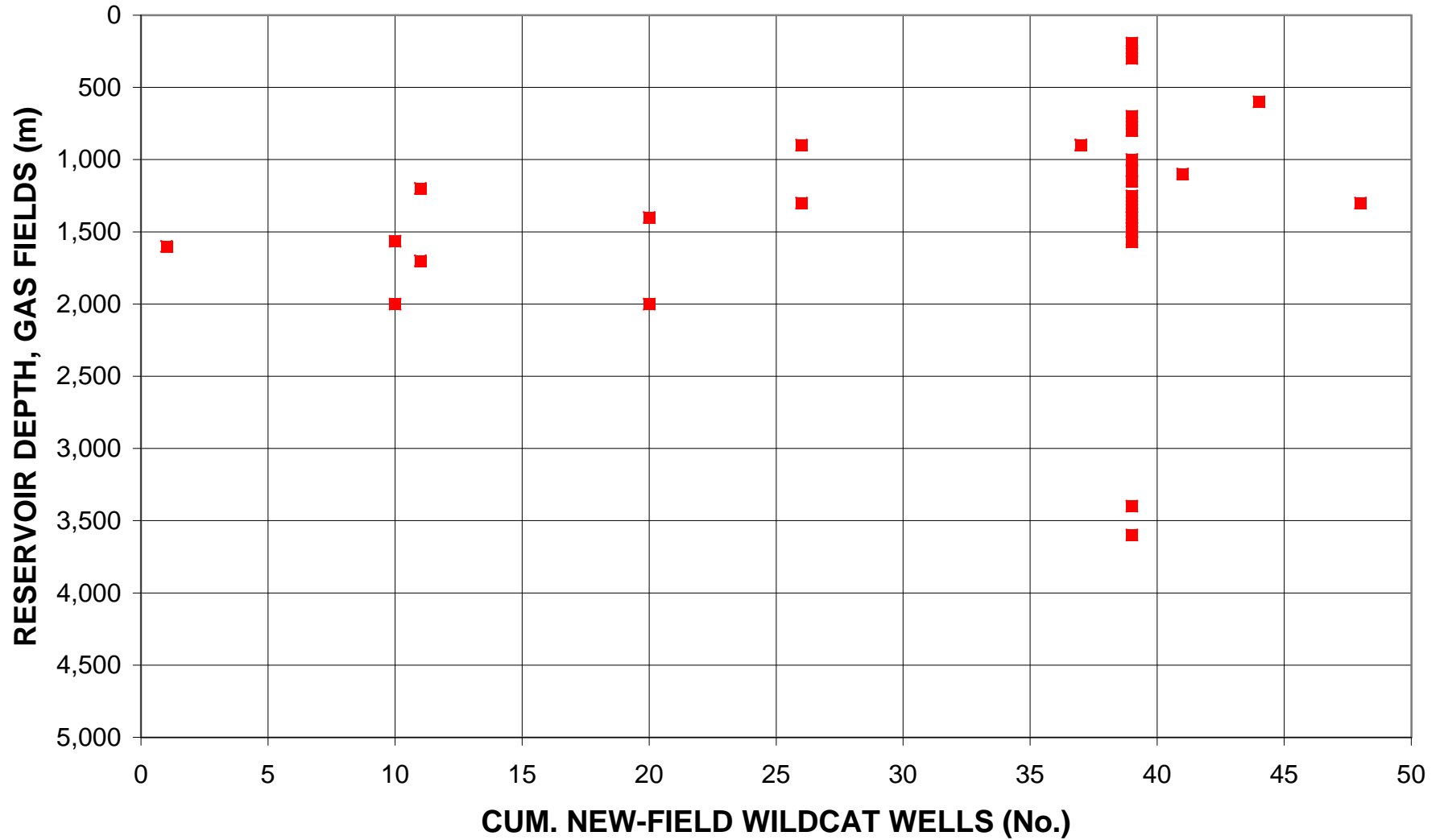
# Romania Flysch Zone, Assessment Unit 40610201



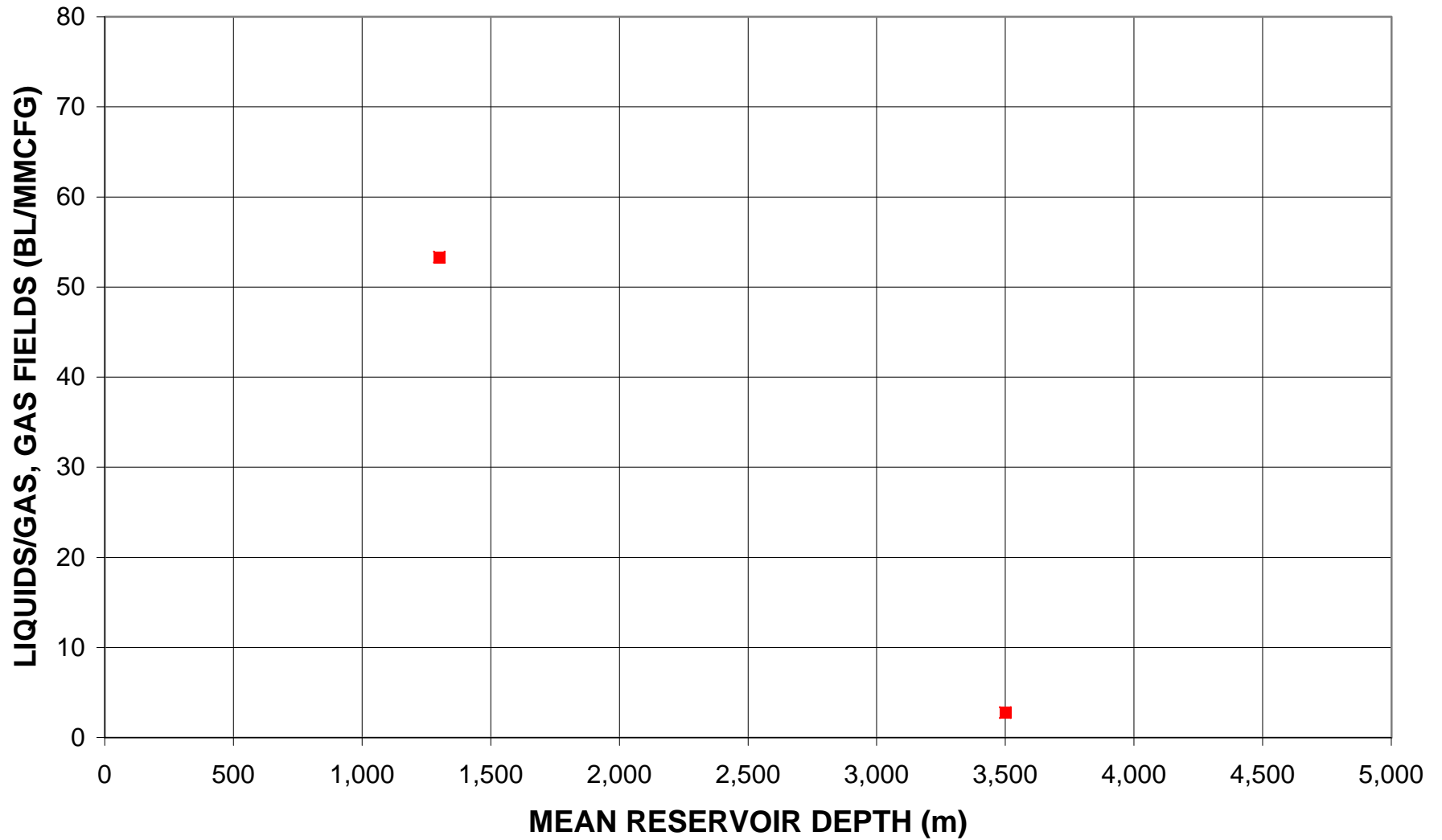
# Romania Flysch Zone, Assessment Unit 40610201



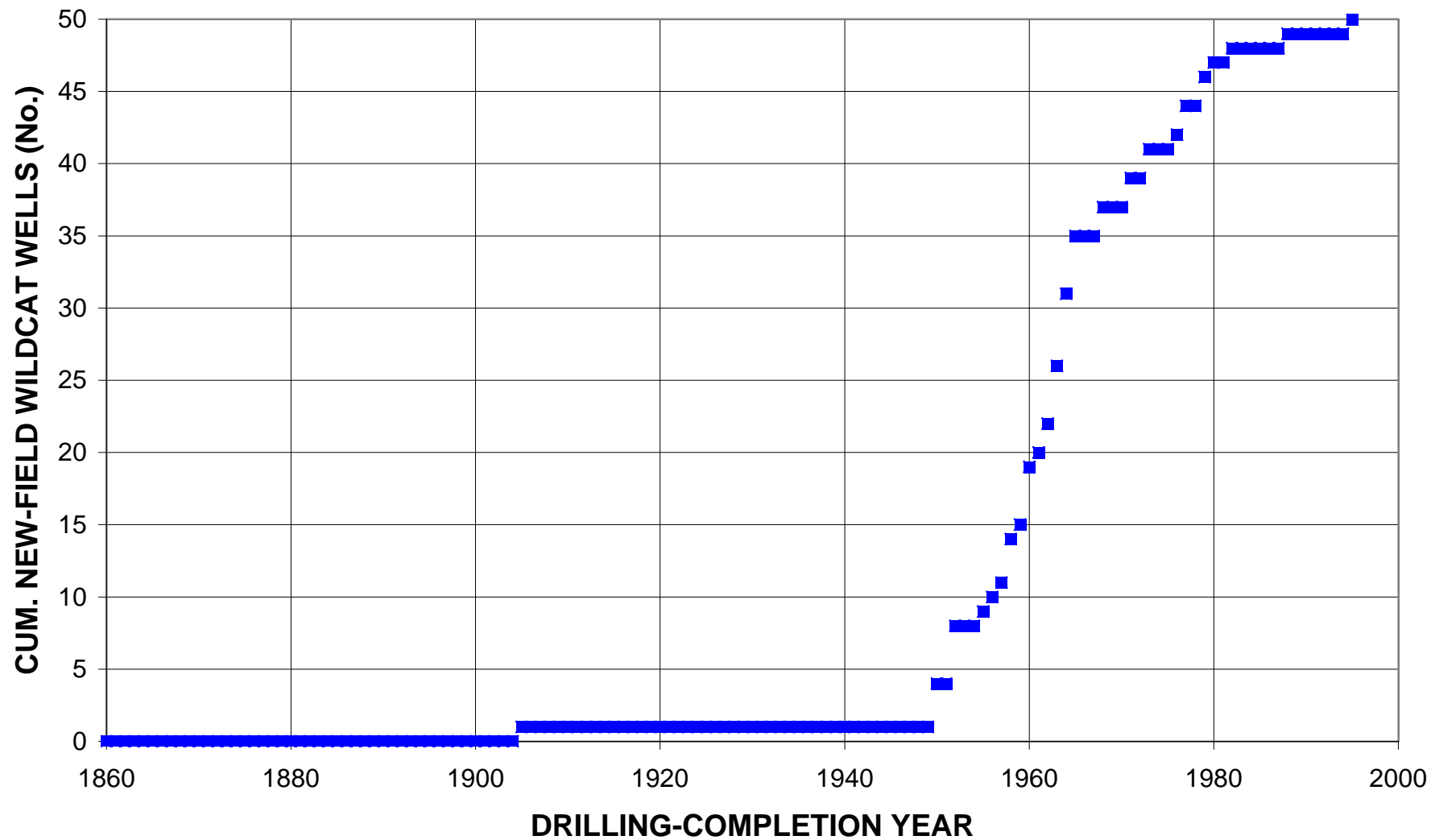
# Romania Flysch Zone, Assessment Unit 40610201



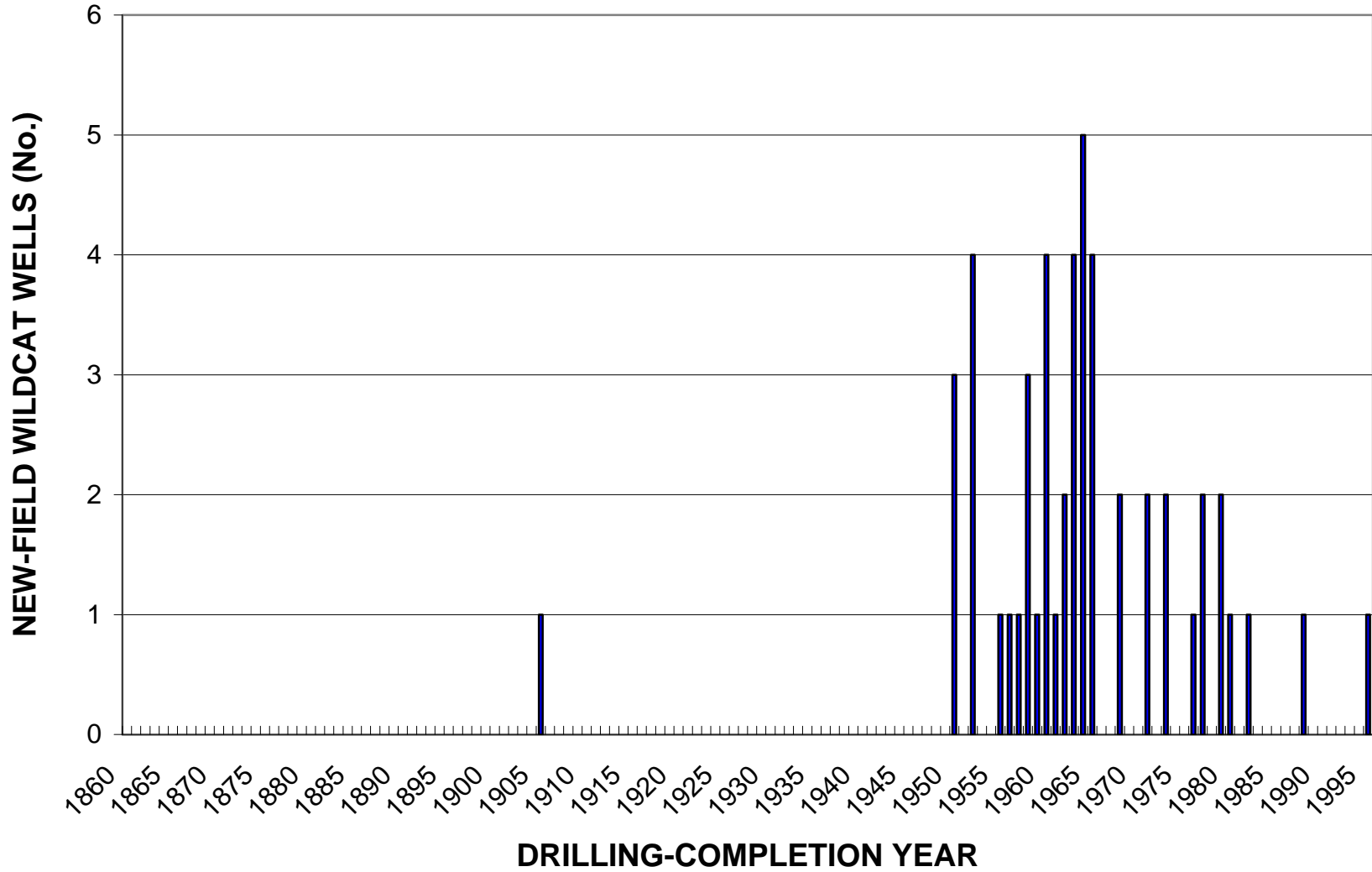
# Romania Flysch Zone, Assessment Unit 40610201



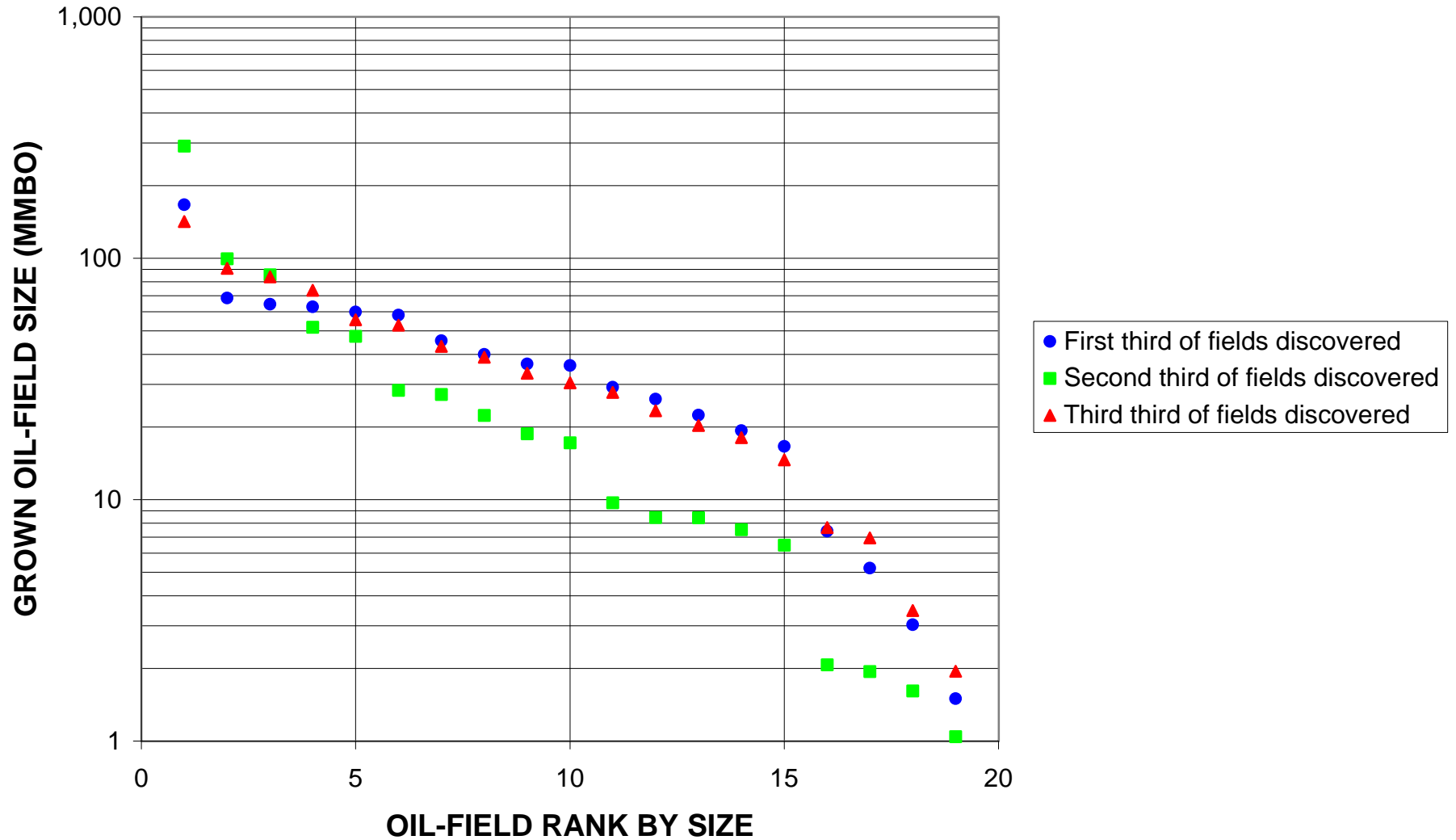
# Romania Flysch Zone, Assessment Unit 40610201



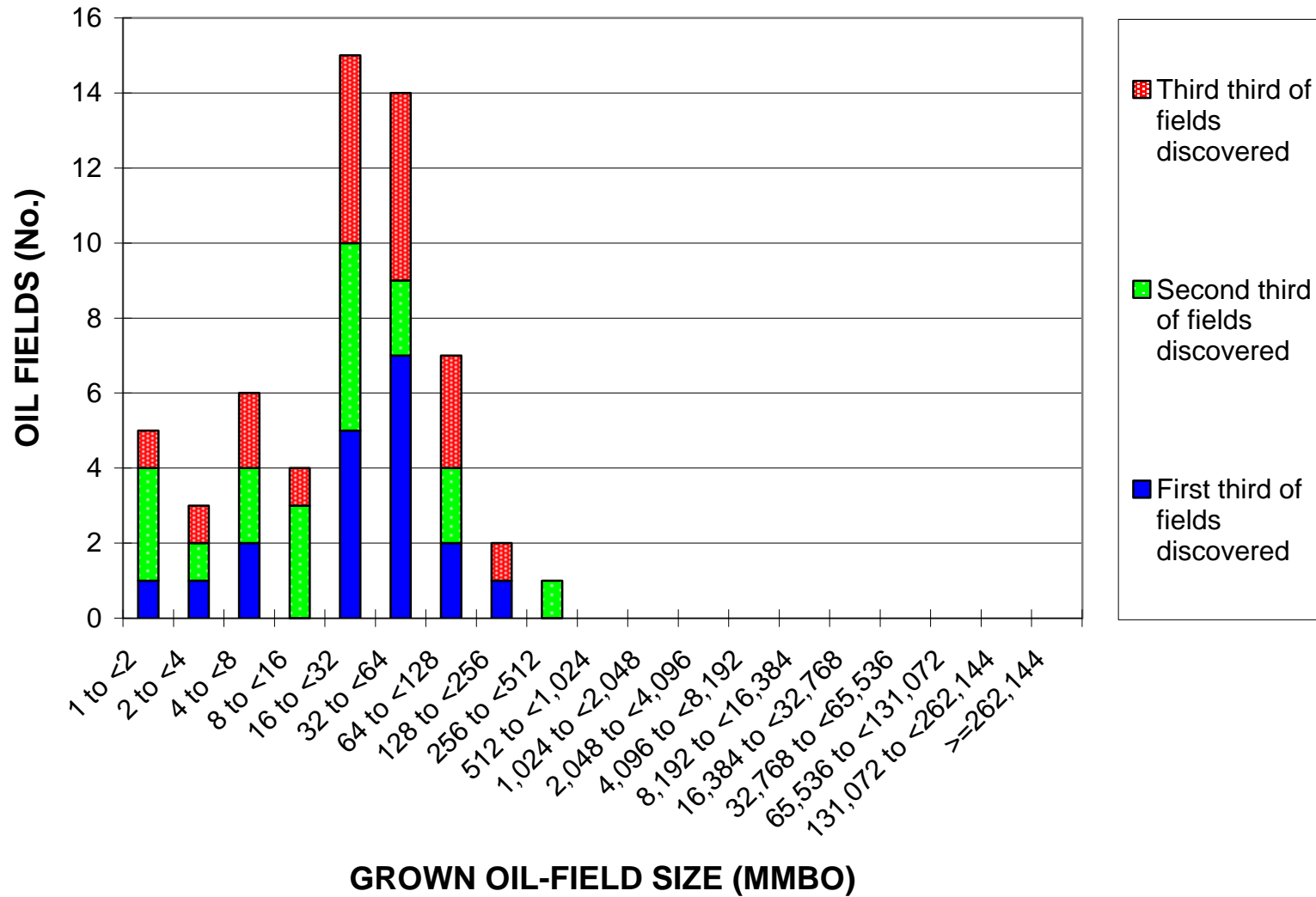
# Romania Flysch Zone, Assessment Unit 40610201



# Romania Flysch Zone, Assessment Unit 40610201

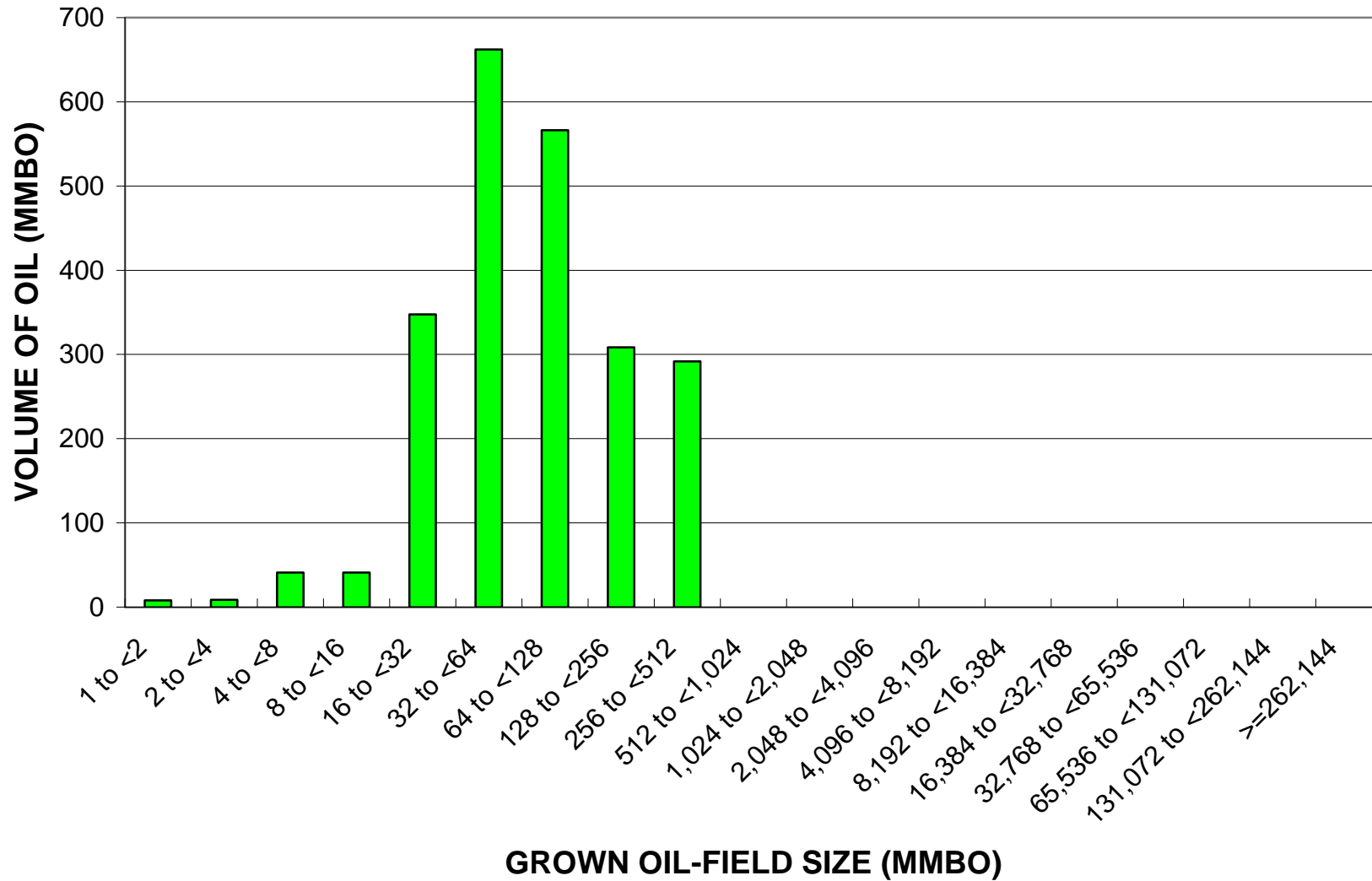


## Romania Flysch Zone, Assessment Unit 40610201

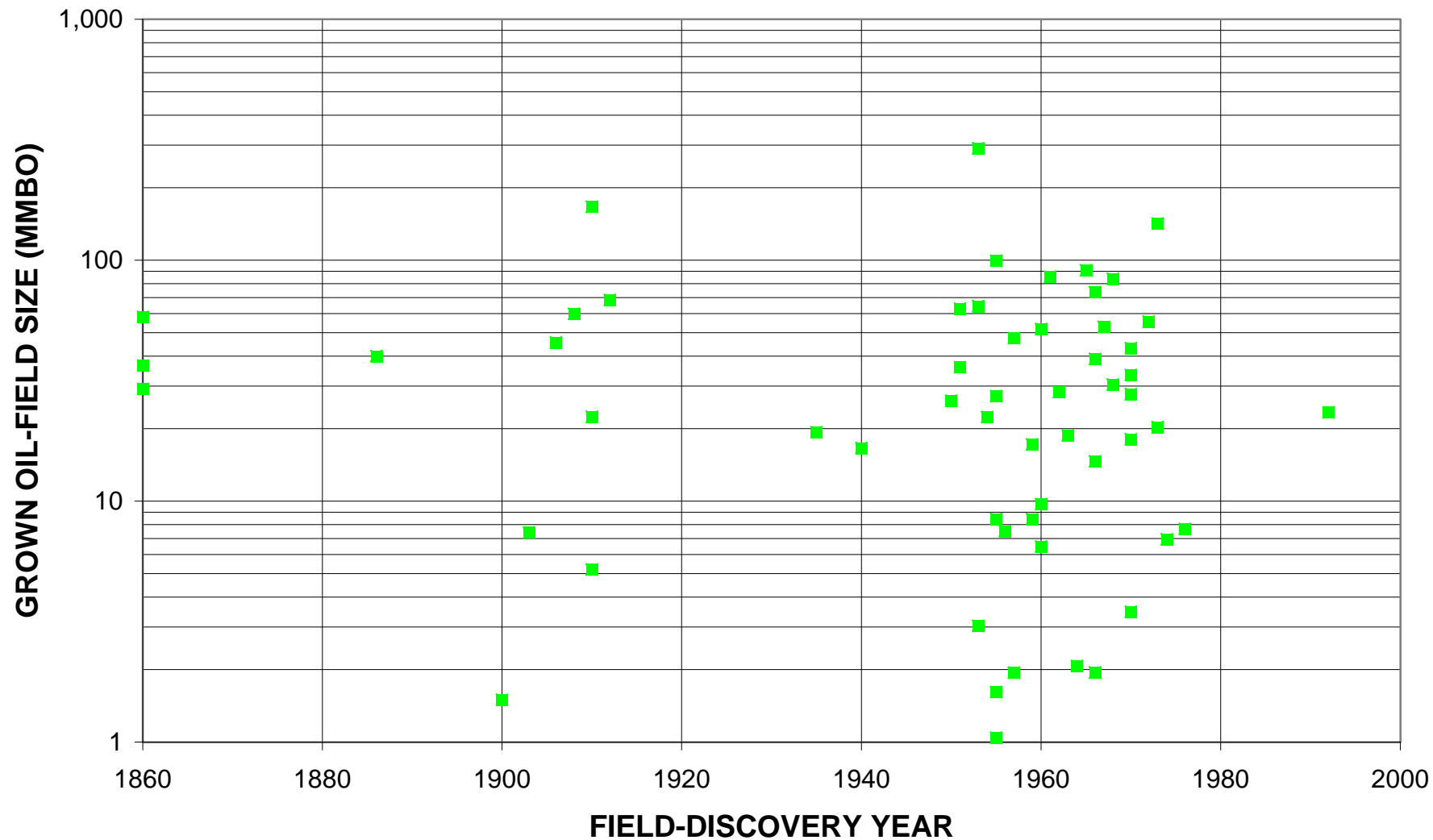




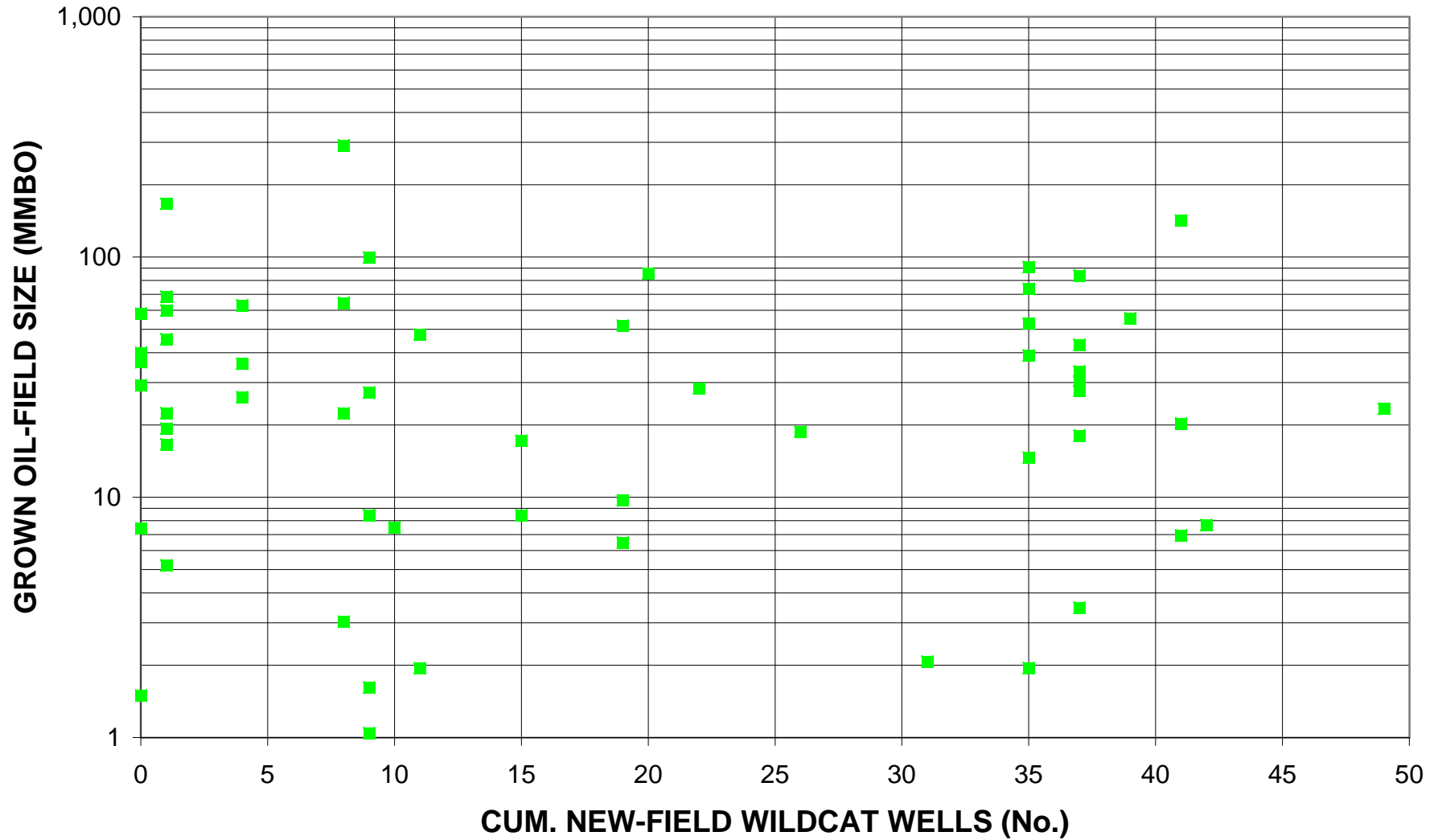
# Romania Flysch Zone, Assessment Unit 40610201



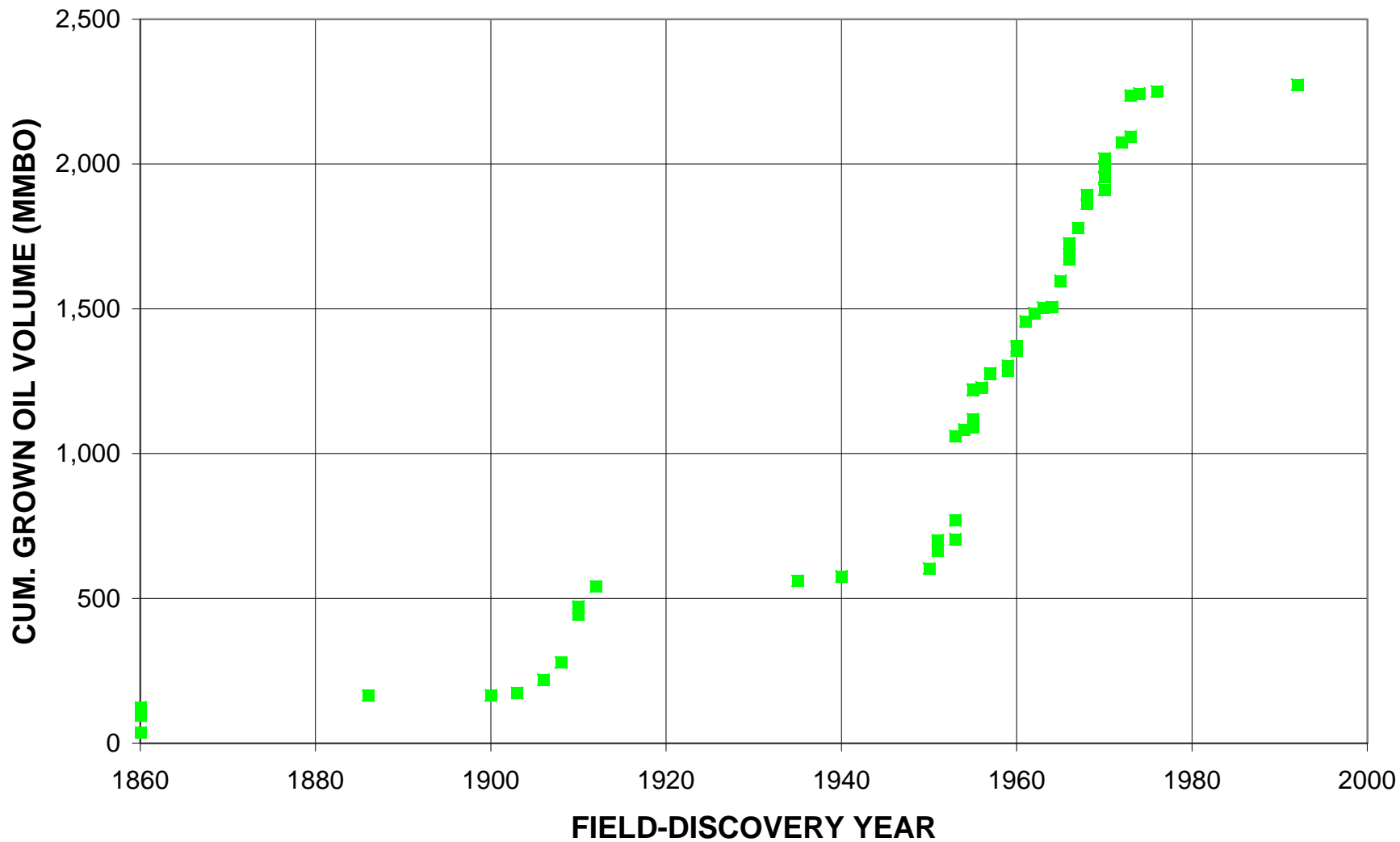
# Romania Flysch Zone, Assessment Unit 40610201



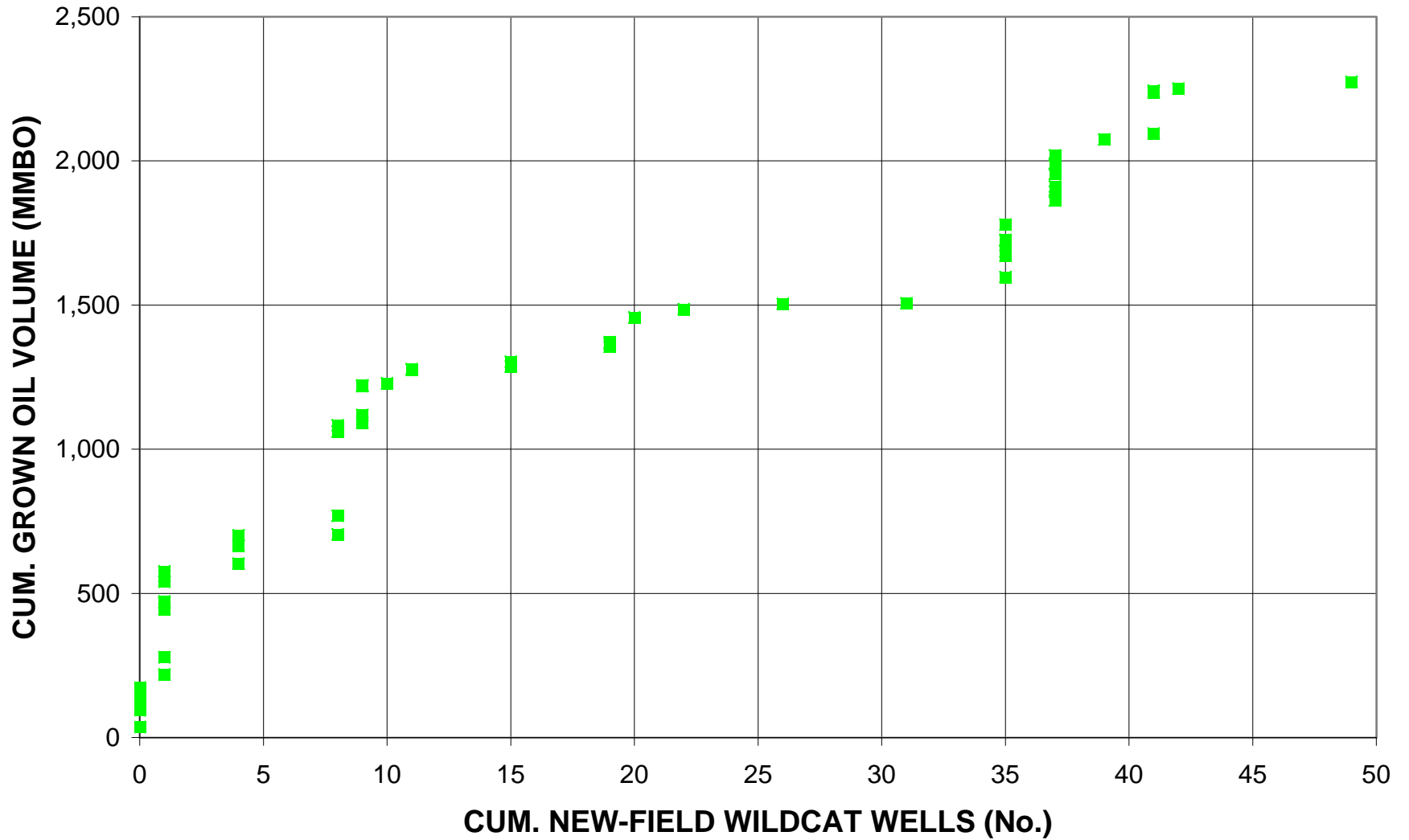
# Romania Flysch Zone, Assessment Unit 40610201



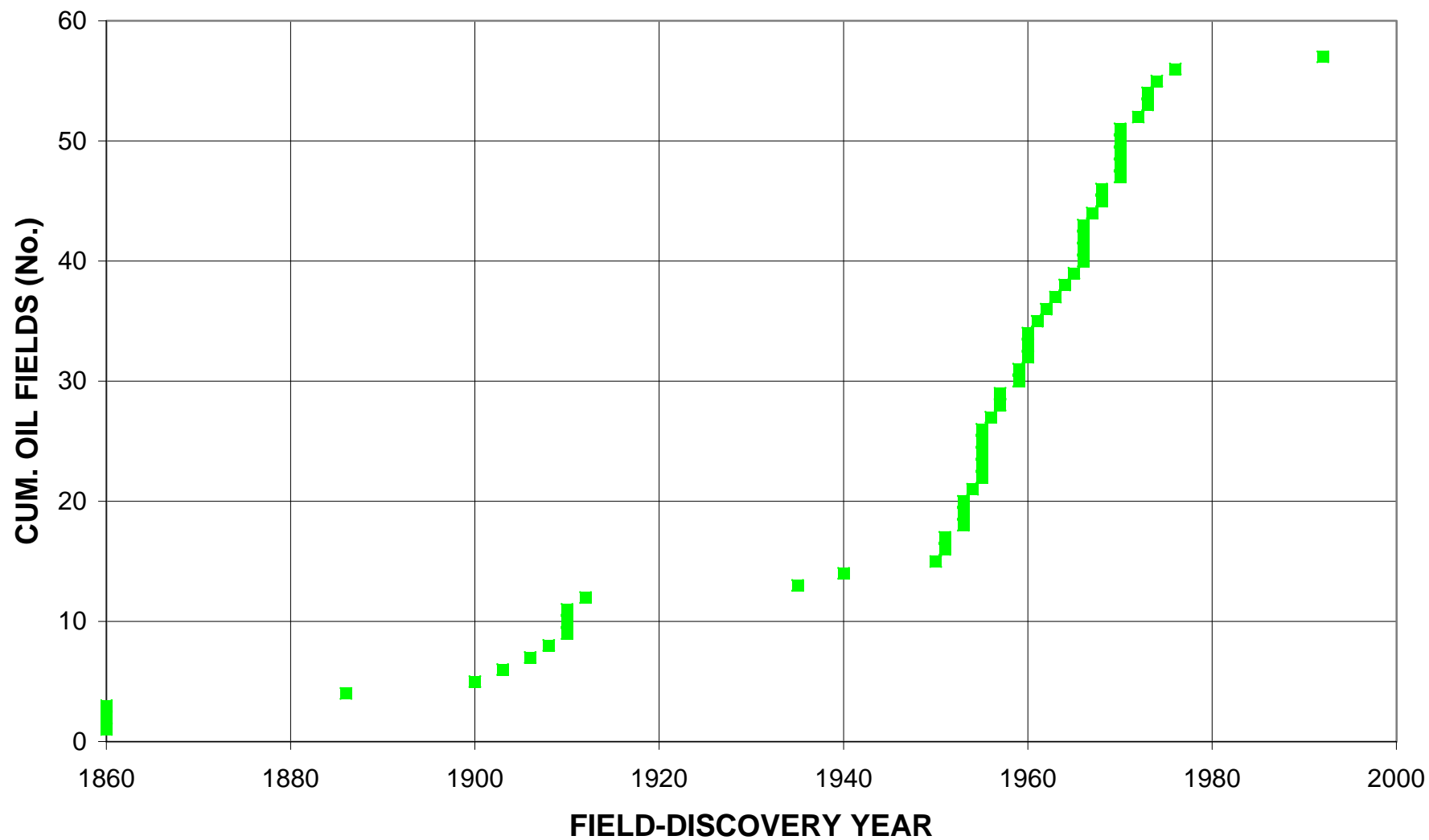
## Romania Flysch Zone, Assessment Unit 40610201



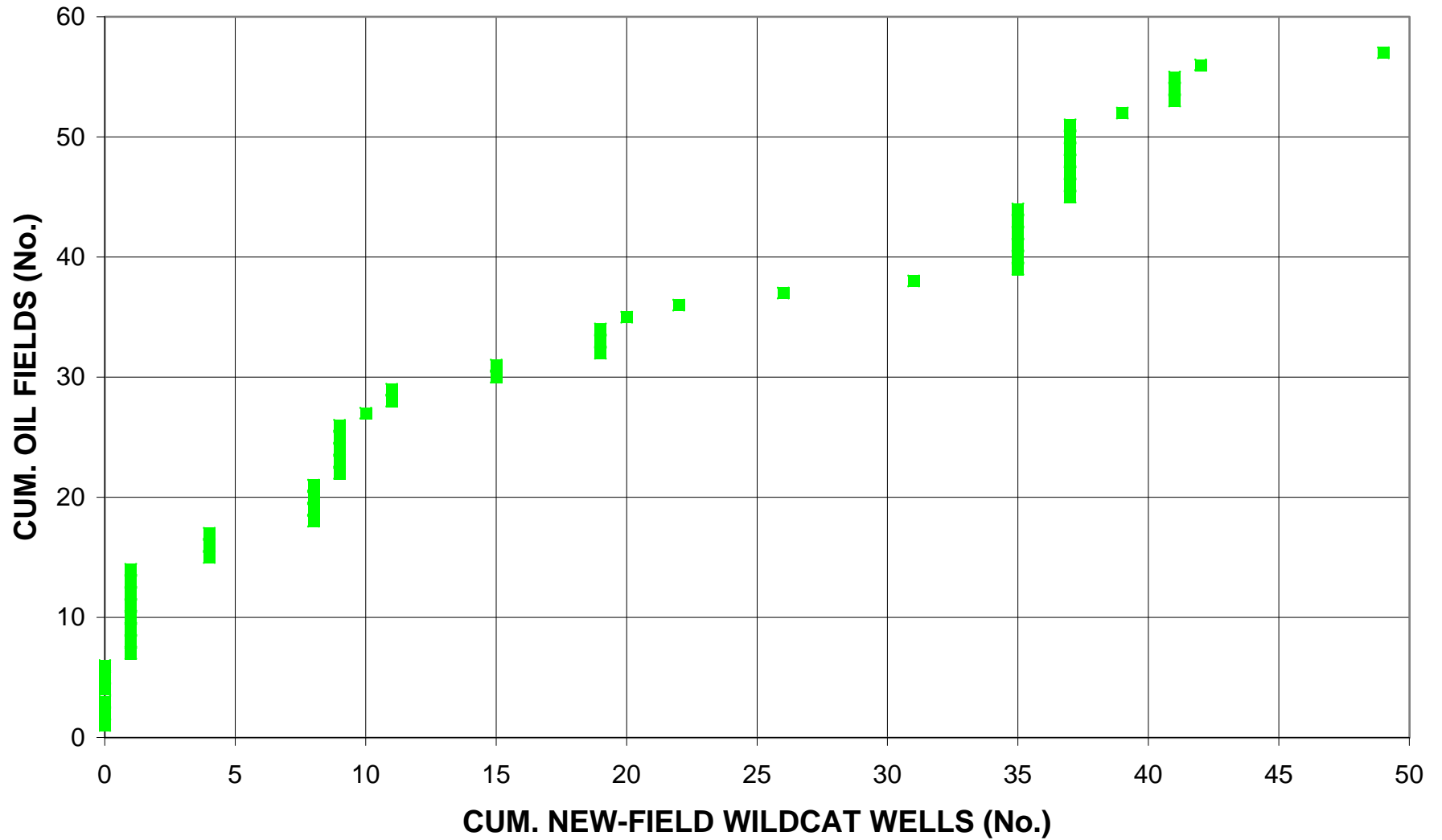
# Romania Flysch Zone, Assessment Unit 40610201



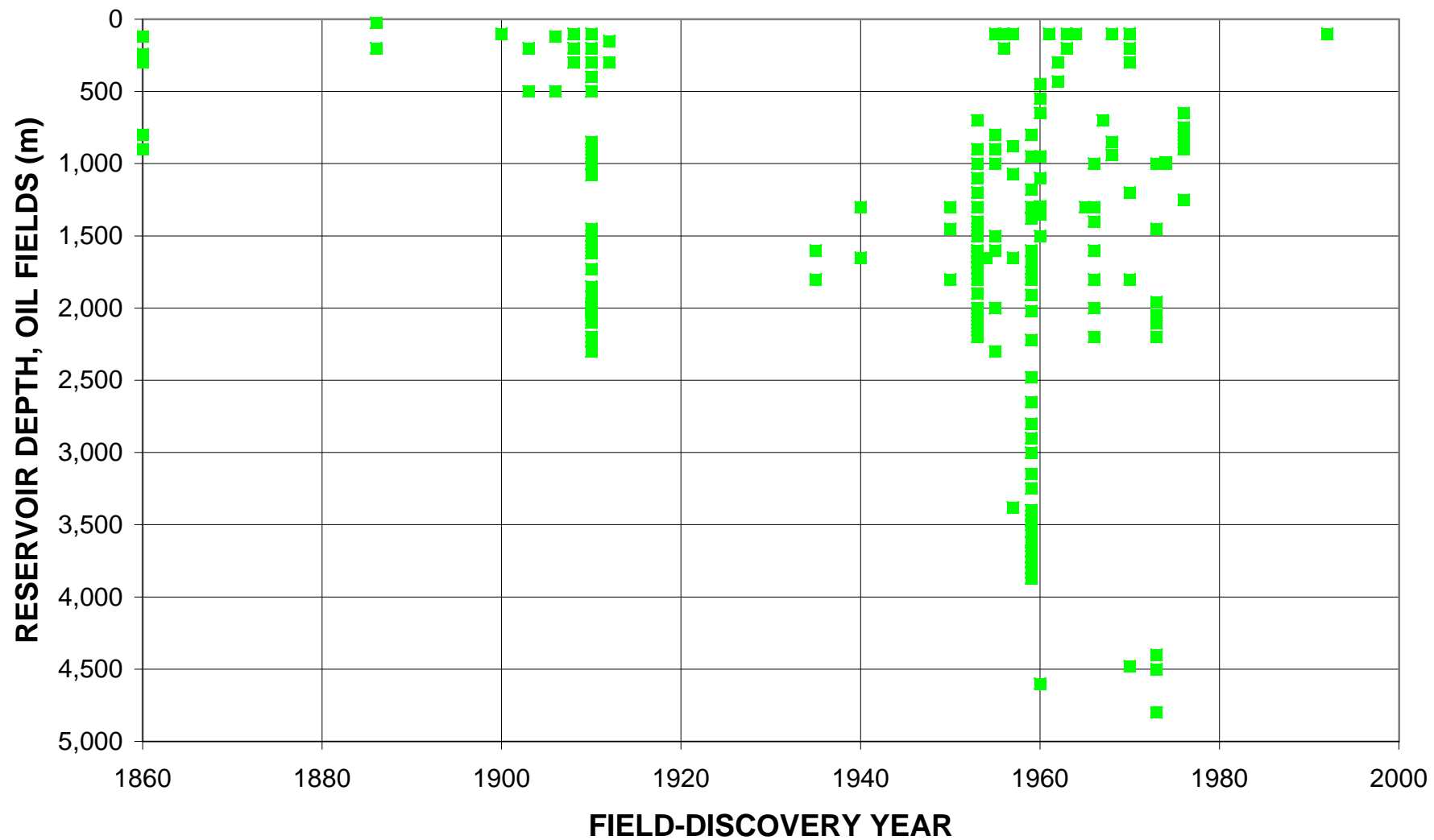
## Romania Flysch Zone, Assessment Unit 40610201



# Romania Flysch Zone, Assessment Unit 40610201

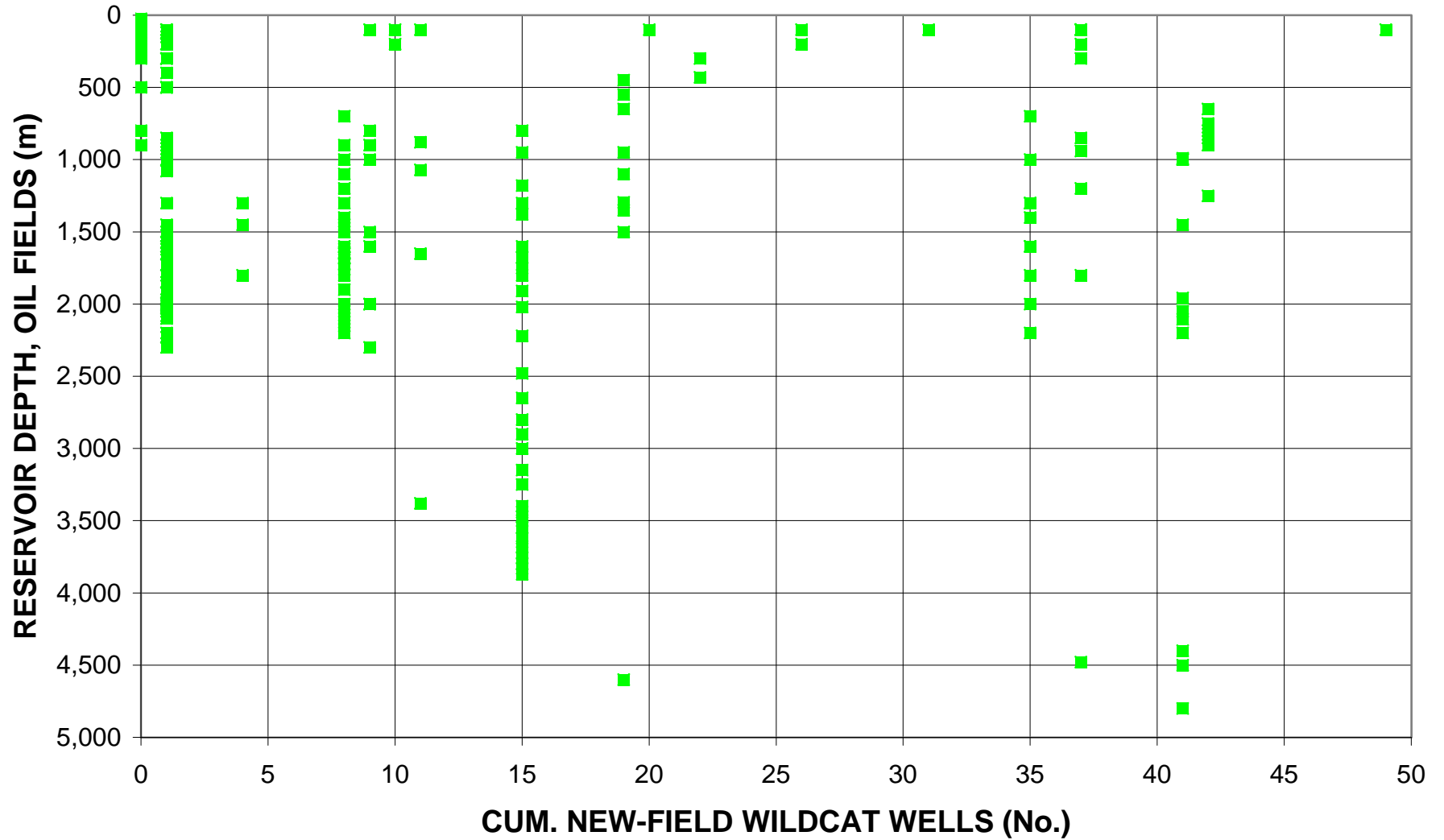


# Romania Flysch Zone, Assessment Unit 40610201

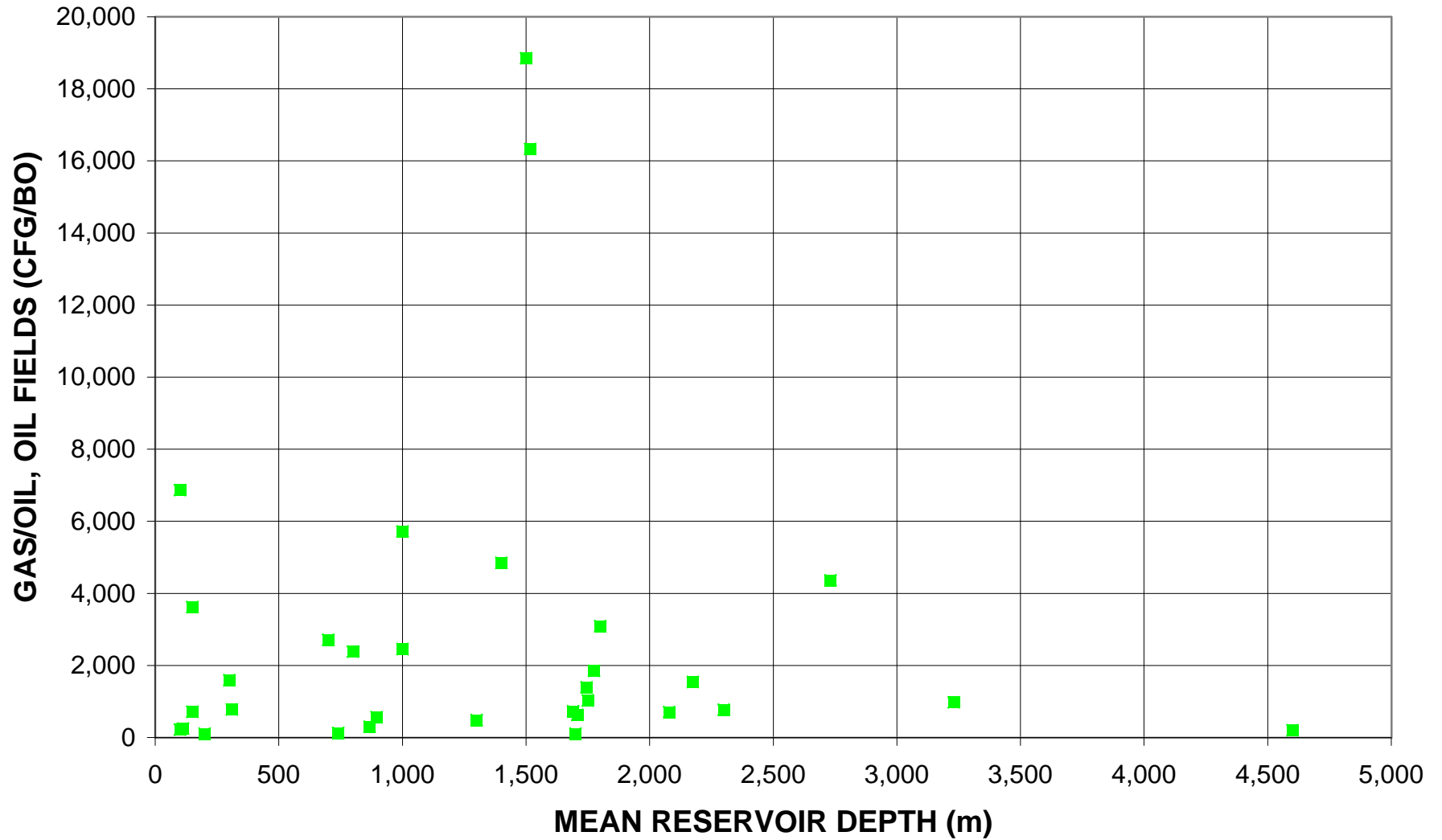




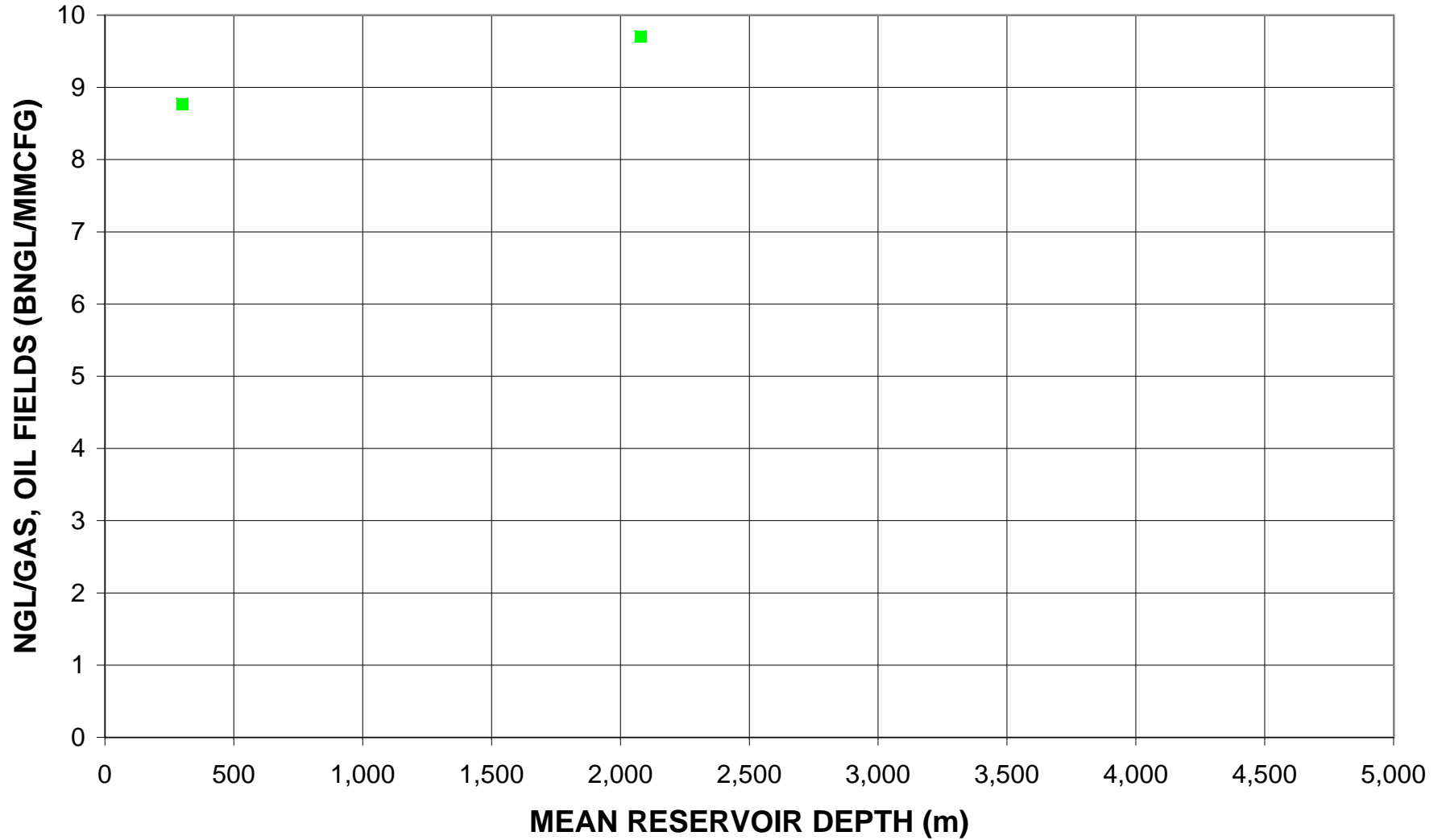
## Romania Flysch Zone, Assessment Unit 40610201



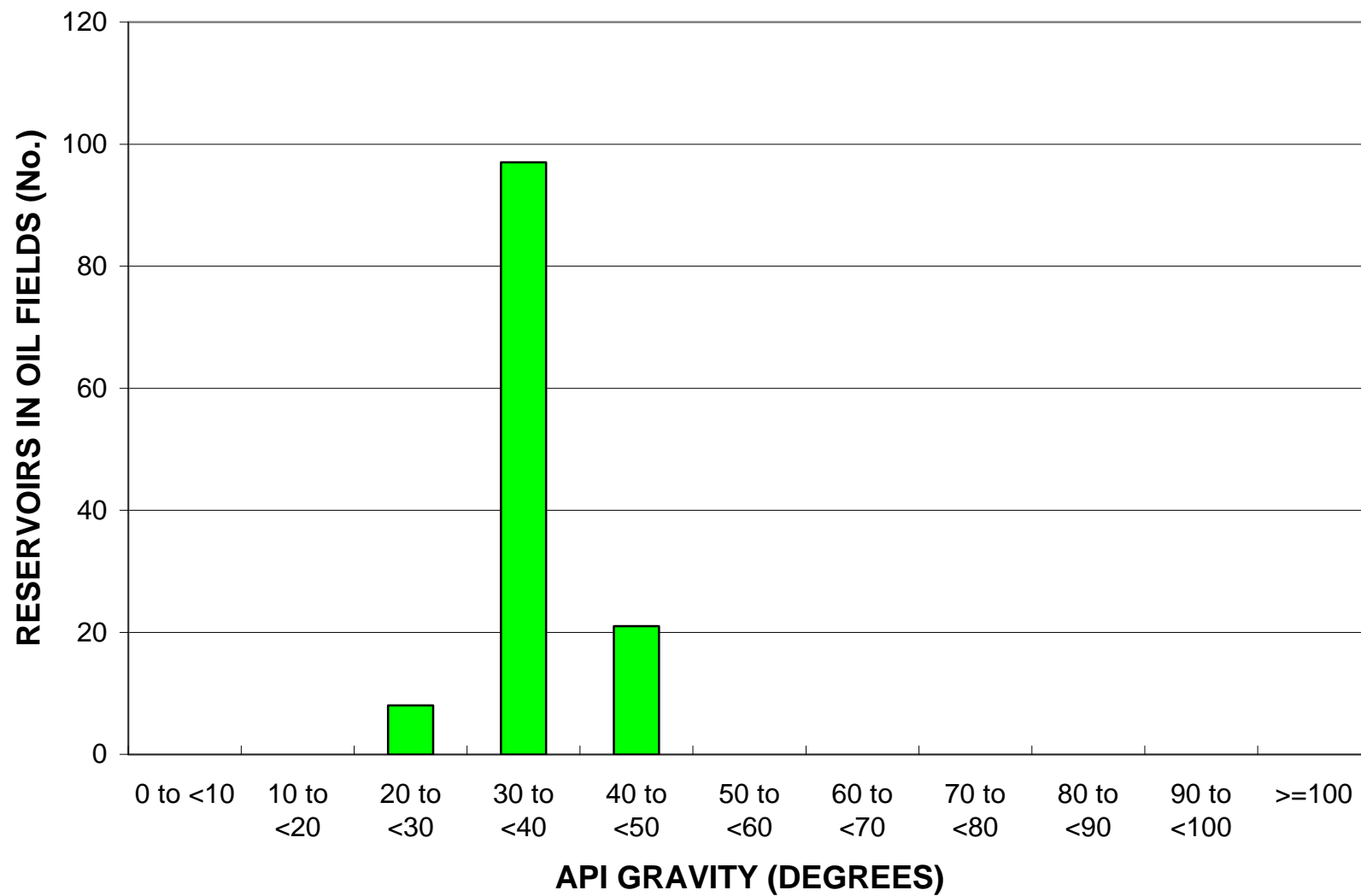
# Romania Flysch Zone, Assessment Unit 40610201



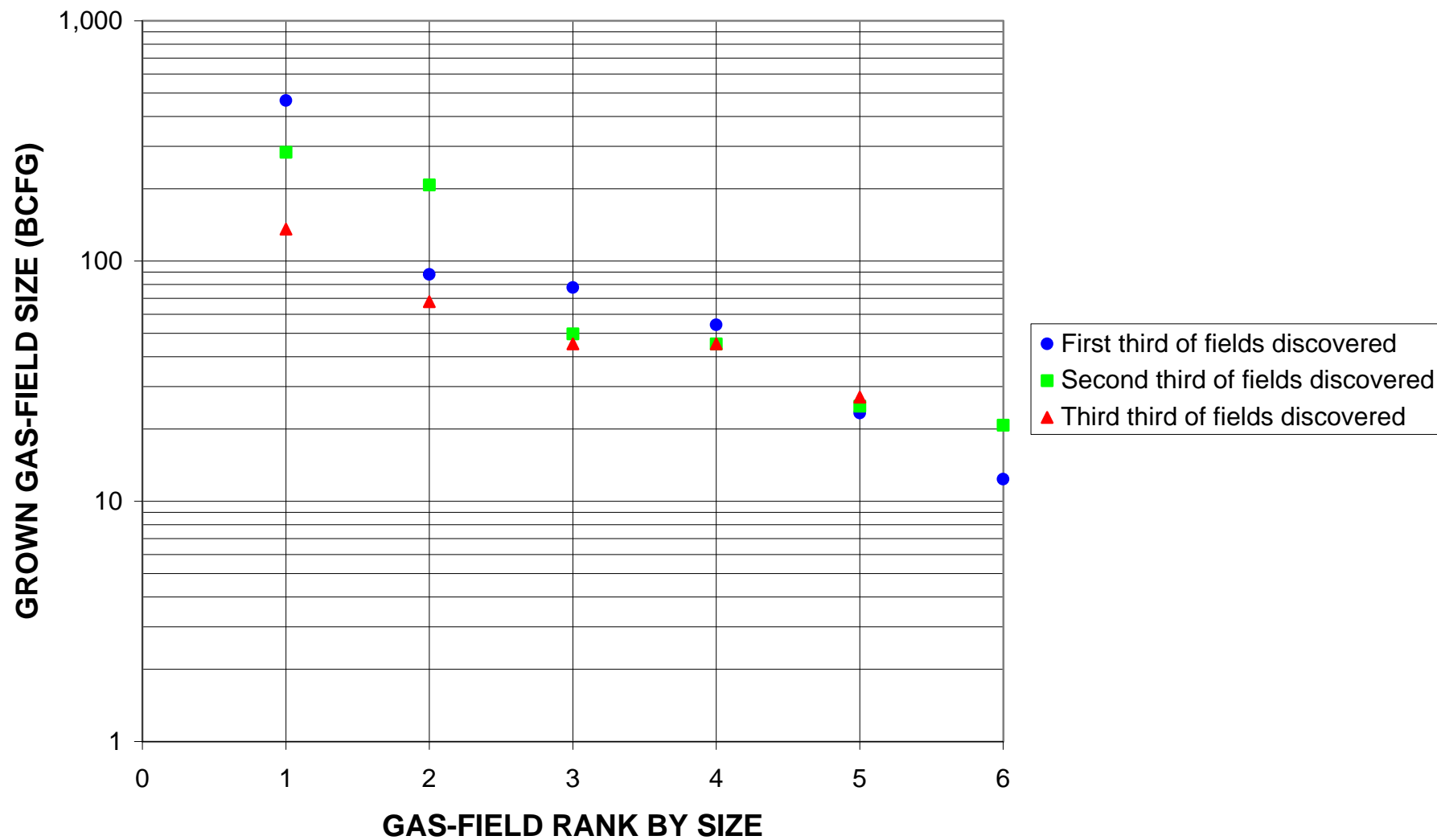
# Romania Flysch Zone, Assessment Unit 40610201



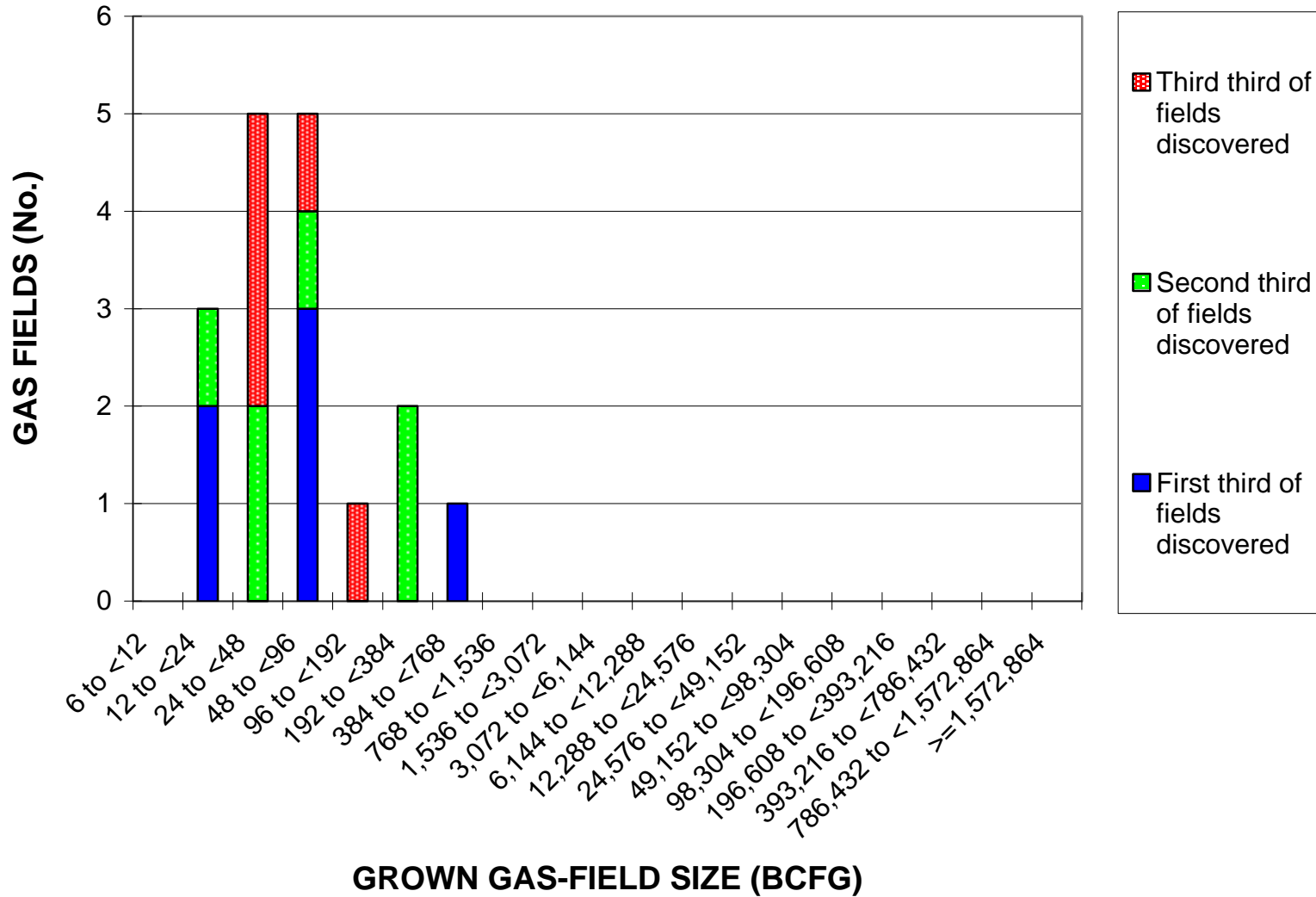
## Romania Flysch Zone, Assessment Unit 40610201



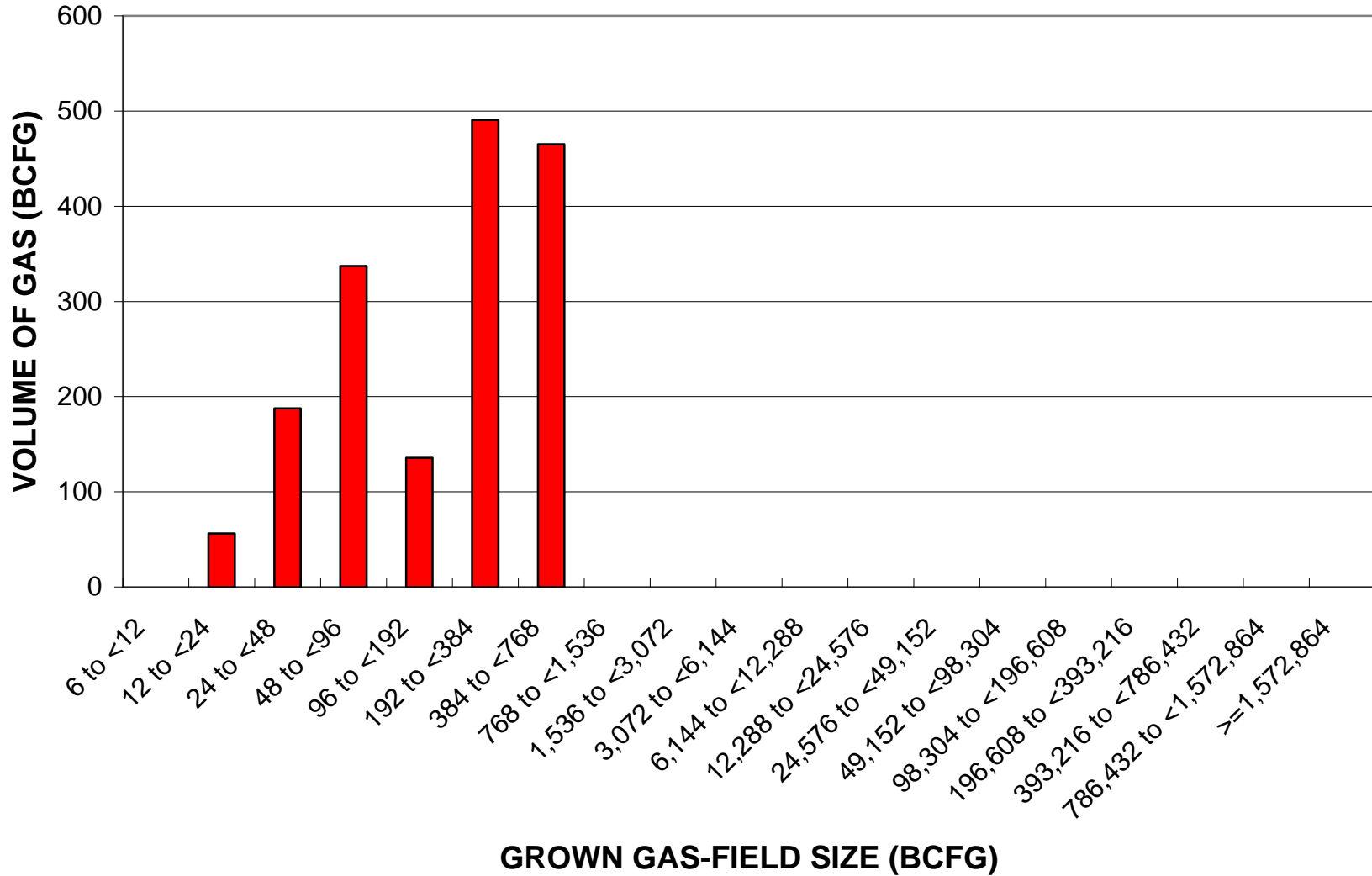
# Romania Flysch Zone, Assessment Unit 40610201



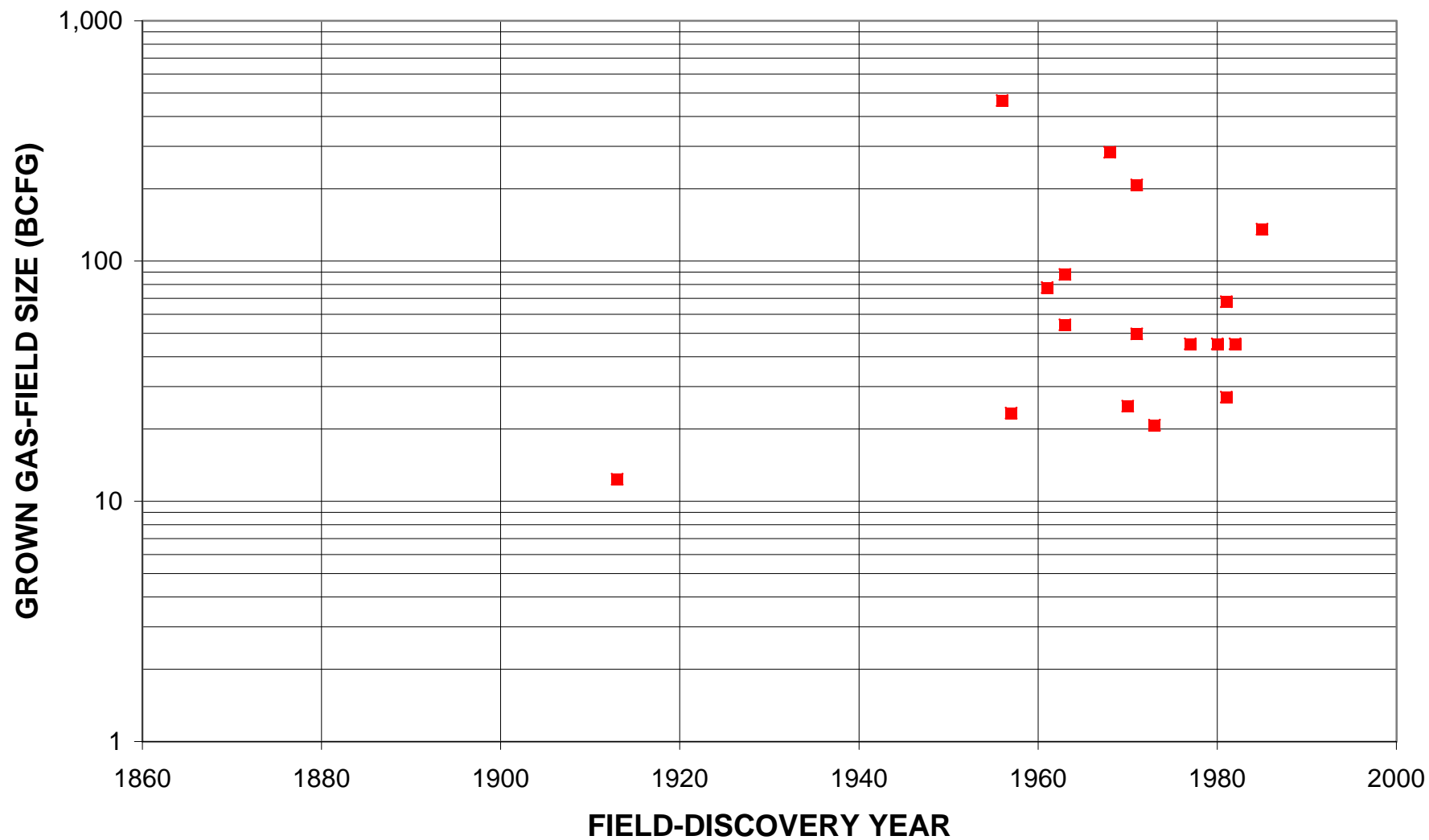
## Romania Flysch Zone, Assessment Unit 40610201



## Romania Flysch Zone, Assessment Unit 40610201

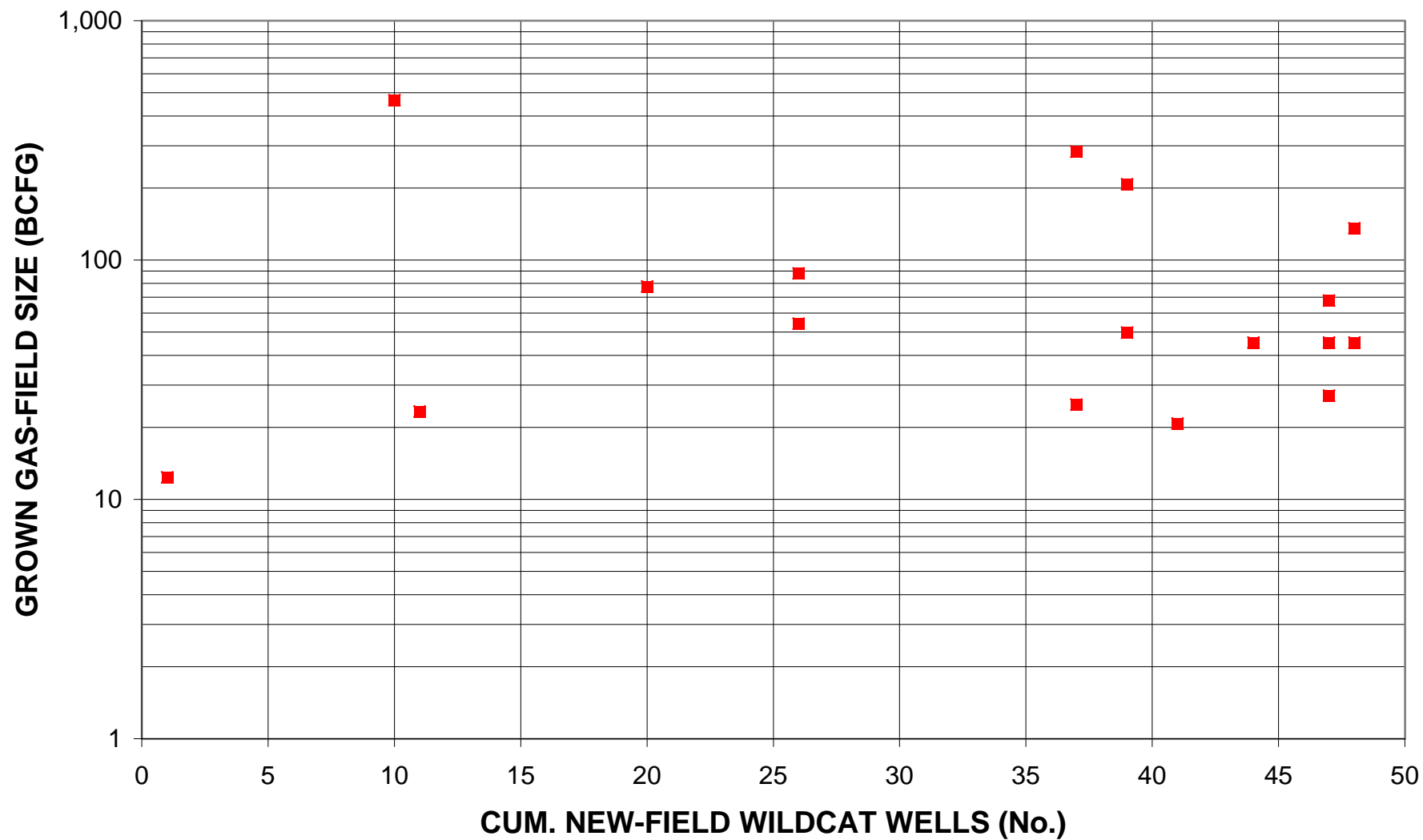


# Romania Flysch Zone, Assessment Unit 40610201

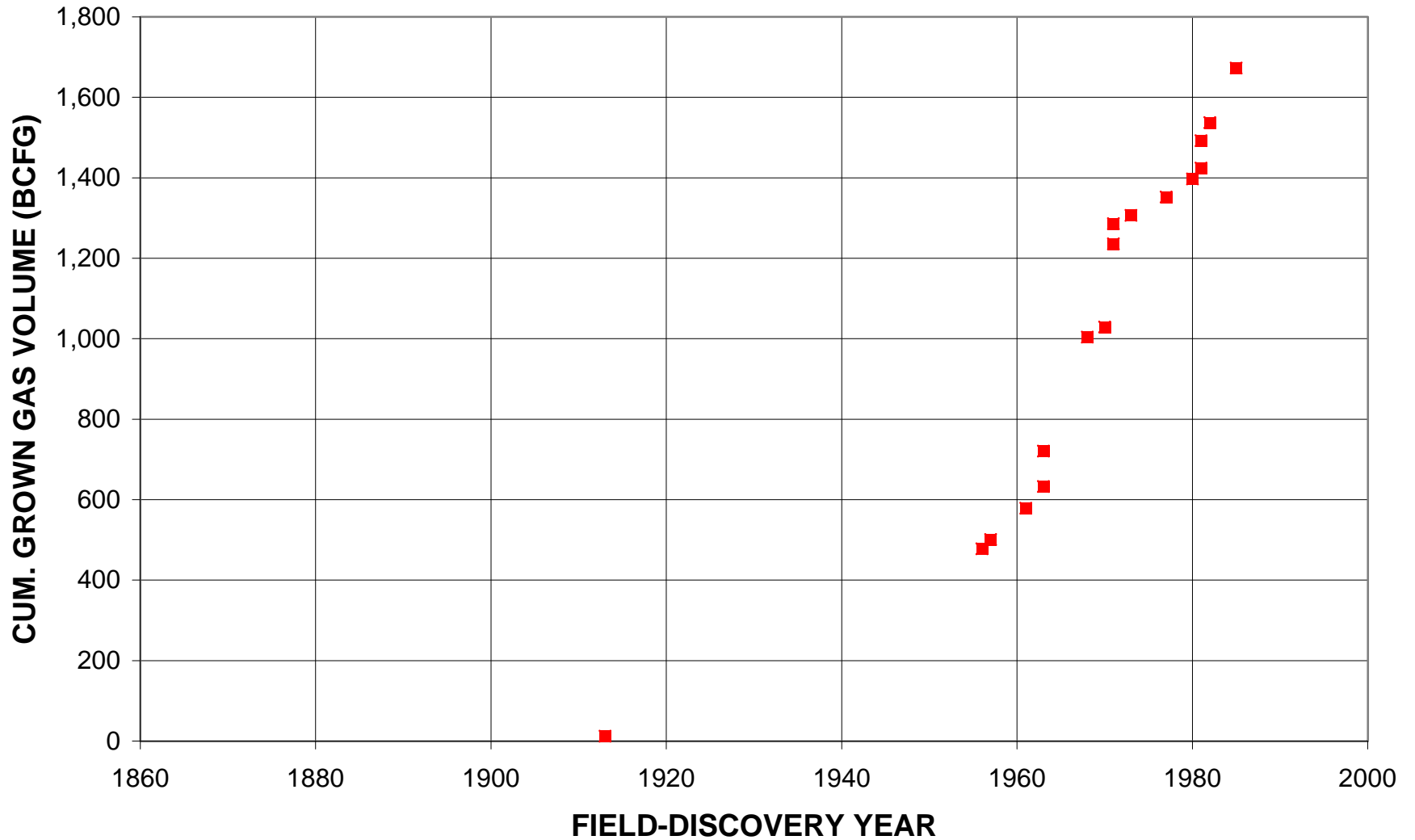




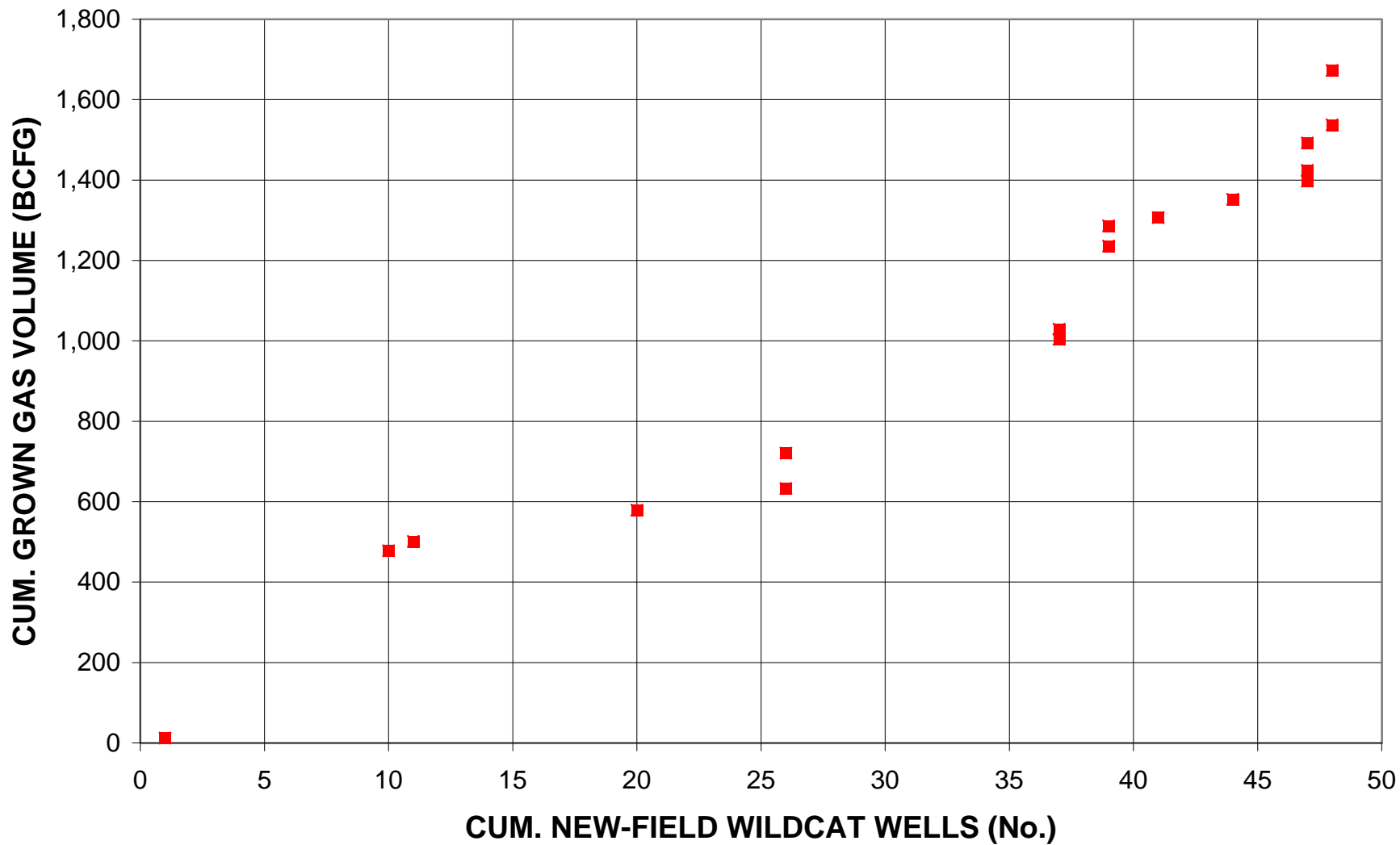
# Romania Flysch Zone, Assessment Unit 40610201



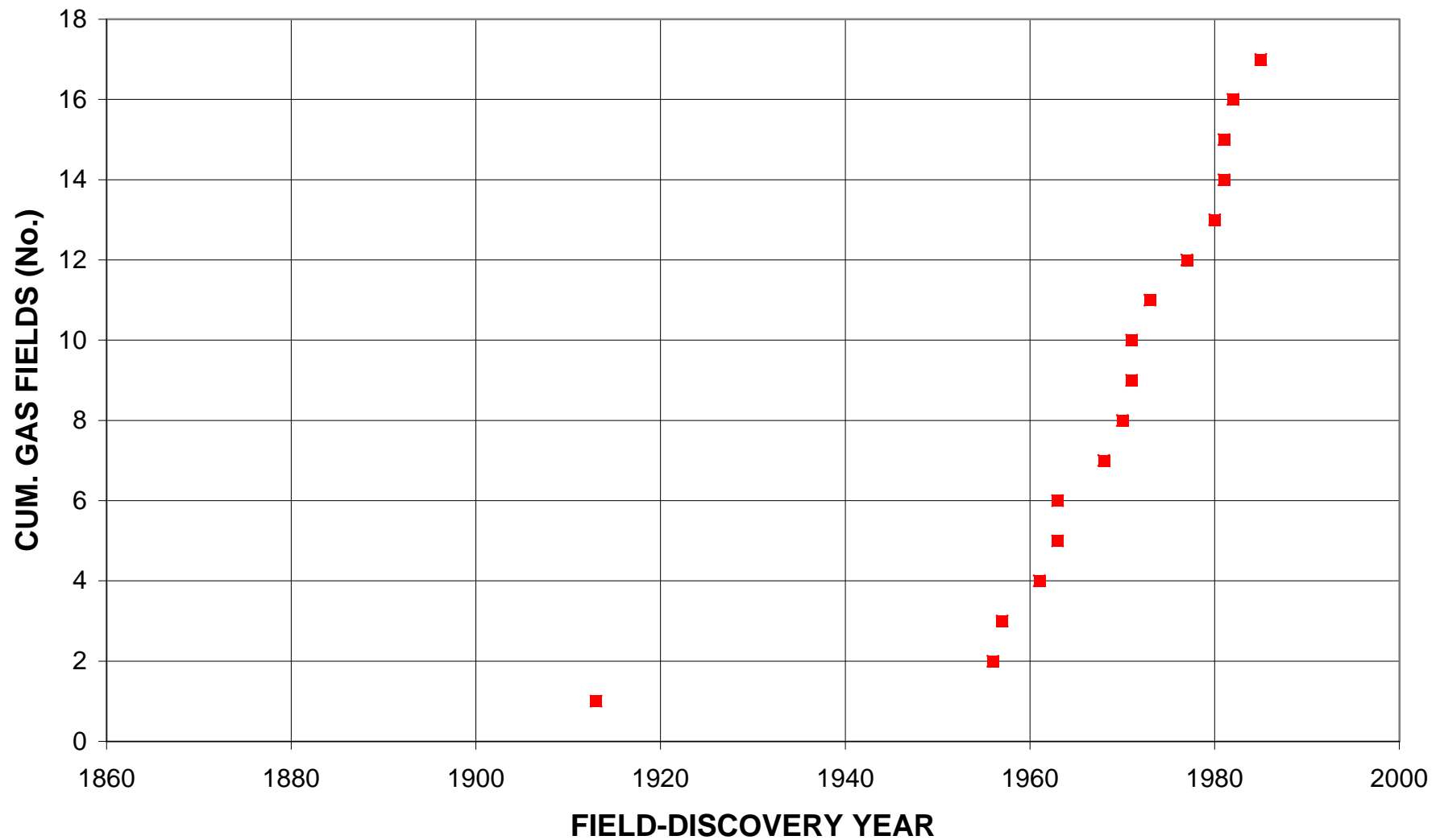
# Romania Flysch Zone, Assessment Unit 40610201



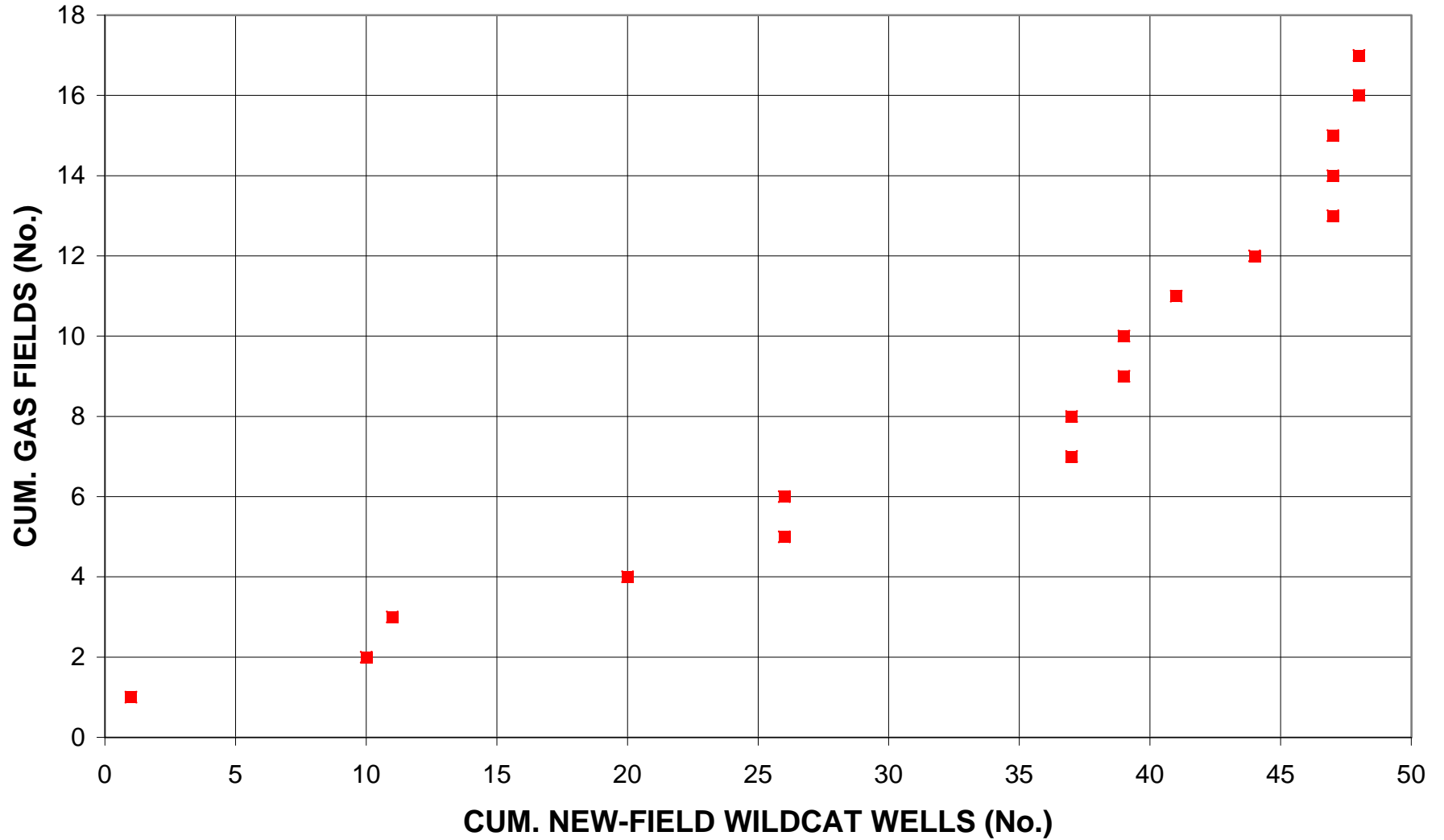
## Romania Flysch Zone, Assessment Unit 40610201



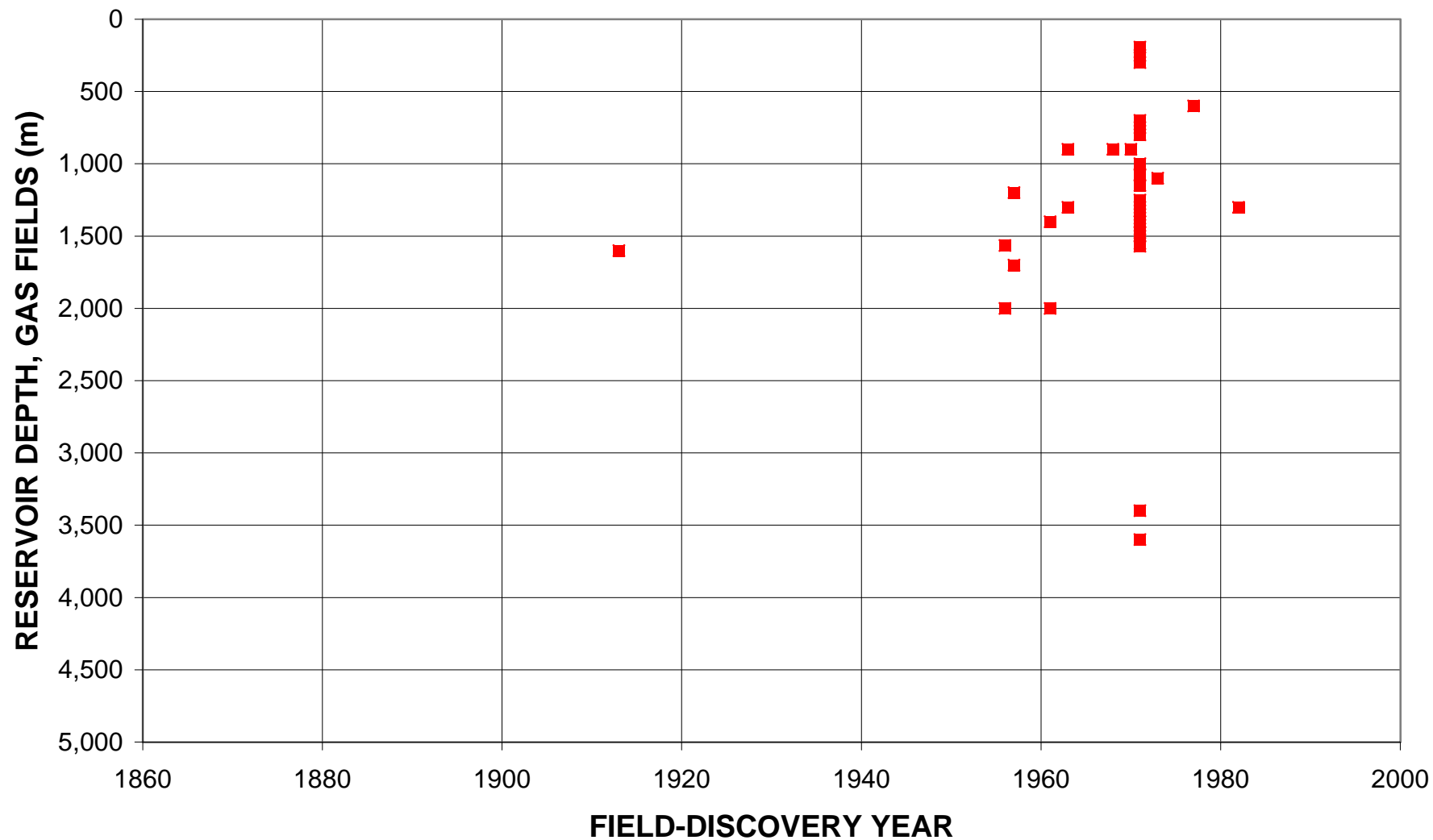
## Romania Flysch Zone, Assessment Unit 40610201



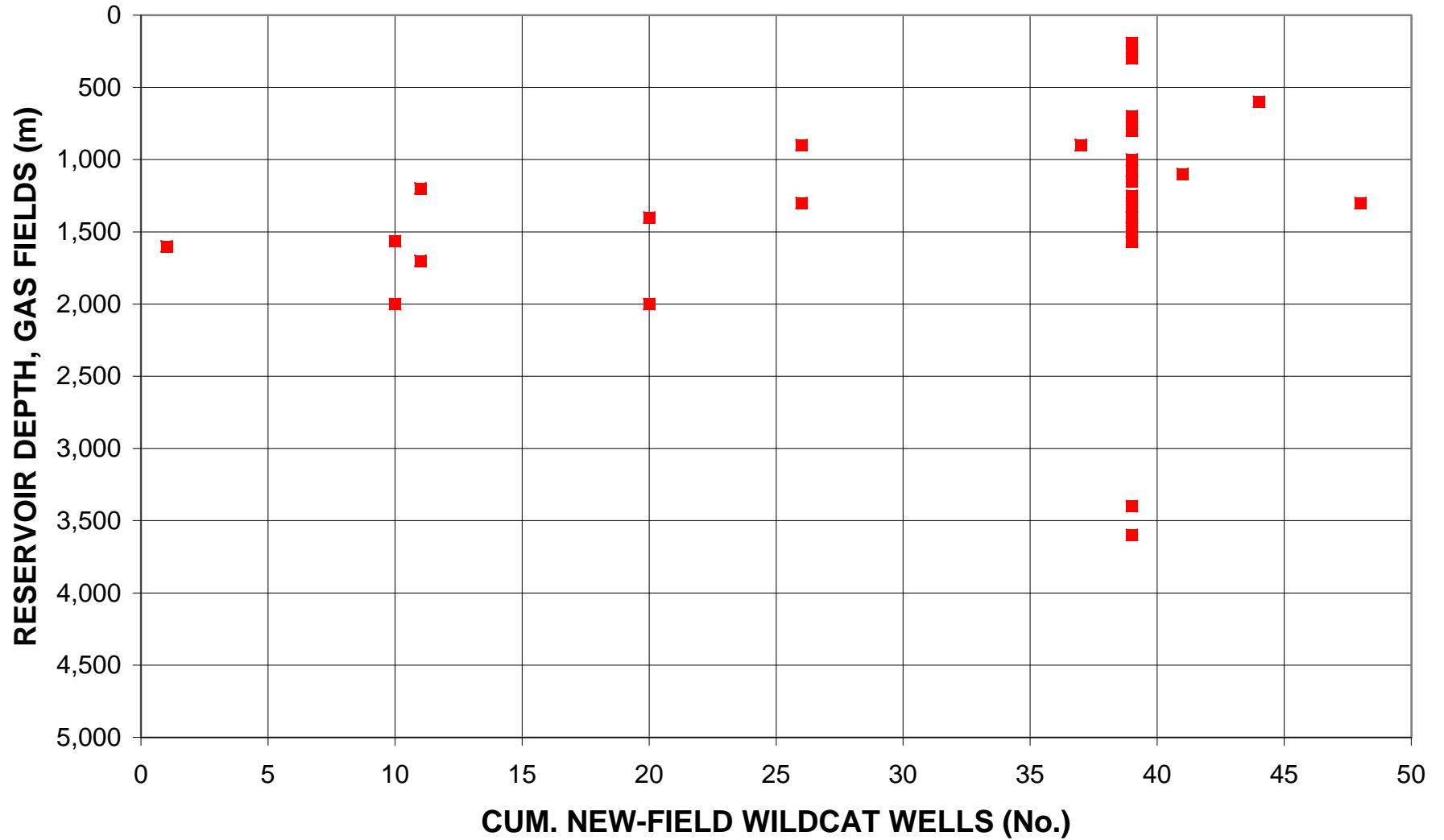
# Romania Flysch Zone, Assessment Unit 40610201



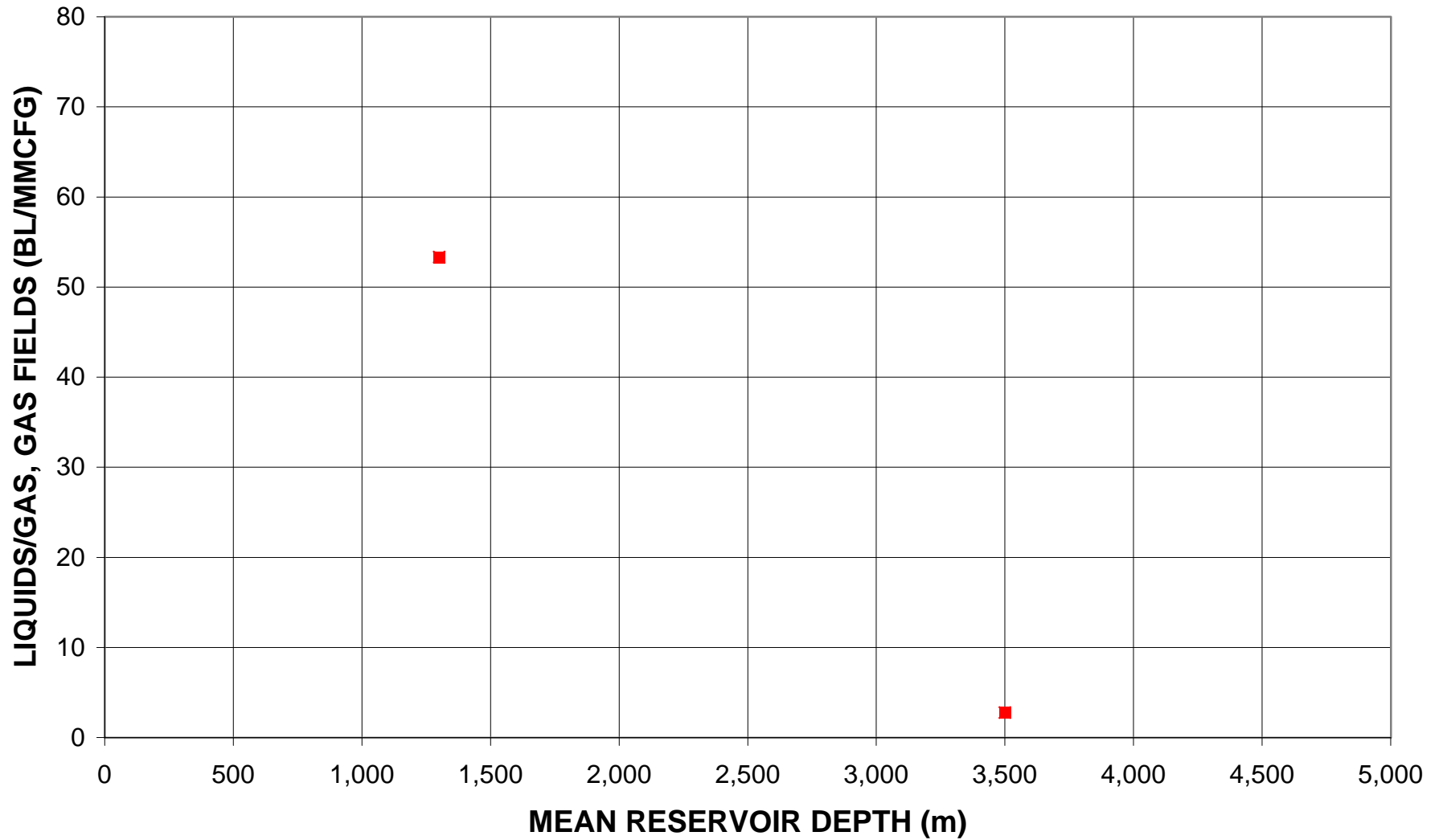
# Romania Flysch Zone, Assessment Unit 40610201



# Romania Flysch Zone, Assessment Unit 40610201



# Romania Flysch Zone, Assessment Unit 40610201





**Romania Flysch Zone, Assessment Unit 40610201**  
**Volumes of Discovered Petroleum**

[MMBO, million barrels of oil. BCFG, billion cubic feet of gas. MMBNGL, million barrels of natural gas liquids. Fields containing less than 1 MMBO in oil fields or 6 BCFG in gas fields were not considered in the assessment. Fields were classified as oil or gas by the USGS. Fields without reported discovery dates were not included. NA means not applicable and is shown for volumes where only one field is present. Calculated values may not be equal to the sums of the component values because numbers have been independently rounded.]

Field Type	Known (Discovered) Volumes				Grown (Discovered) Volumes			
	Number of Fields	Oil (MMBO)	Gas (BCFG)	NGL (MMBNGL)	Number of Fields	Oil (MMBO)	Gas (BCFG)	NGL (MMBNGL)
Oil Fields	56	1,846	1,981	3	57	2,275	2,558	3
Gas Fields	17	1	1,227	9	17	1	1,673	13
Fields <1 MMBOE	36	2	14	0	35	2	19	0
All Fields	109	1,849	3,222	11	109	2,278	4,250	16

**Romania Flysch Zone, Assessment Unit 40610201**  
**Discovery-History Sequence**

[MMBO, million barrels of oil. BCFG, billion cubic feet of gas. Fields containing less than 1 MMBO in oil fields or 6 BCFG in gas fields were not considered in the assessment. Fields were classified as oil or gas by the USGS. The first half or third shows year of first field discovery as well as end of period. NA means not applicable and is shown where fewer than four fields are present.]

Field Type	Discovery-History Sequence - Known (Discovered) Volumes					
		Year (End of Period)	Number of Fields	Total Volume	Mean Size	Median Size
Oil Fields	<u>Known Sizes (MMBO)</u>					
	First third	1860-1953	19	711	37	29
	Second third	1965	19	654	34	15
	Third third	1992	18	481	27	21
	All Oil Fields		56	1,846	33	22
Gas Fields	<u>Known Sizes (BCFG)</u>					
	First third	1913-1963	6	560	93	51
	Second third	1977	6	454	76	33
	Third third	1985	5	213	43	30
	All Gas Fields		17	1,227	72	36

**Romania Flysch Zone, Assessment Unit 40610201  
Discovery-History Sequence**

[MMBO, million barrels of oil. BCFG, billion cubic feet of gas. Fields containing less than 1 MMBO in oil fields or 6 BCFG in gas fields were not considered in the assessment. Fields were classified as oil or gas by the USGS. The first half or third shows year of first field discovery as well as end of period. NA means not applicable and is shown where fewer than four fields are present.]

Field Type	Discovery-History Sequence - Grown (Discovered) Volumes					
		Year (End of Period)	Number of Fields	Total Volume	Mean Size	Median Size
Oil Fields	<u>Grown Sizes (MMBO)</u>					
	First third	1860-1953	19	769	40	36
	Second third	1964	19	737	39	17
	Third third	1992	19	768	40	30
	All Oil Fields		57	2,275	40	27
Gas Fields	<u>Grown Sizes (BCFG)</u>					
	First third	1913-1963	6	721	120	66
	Second third	1977	6	631	105	47
	Third third	1985	5	321	64	45
	All Gas Fields		17	1,673	98	50