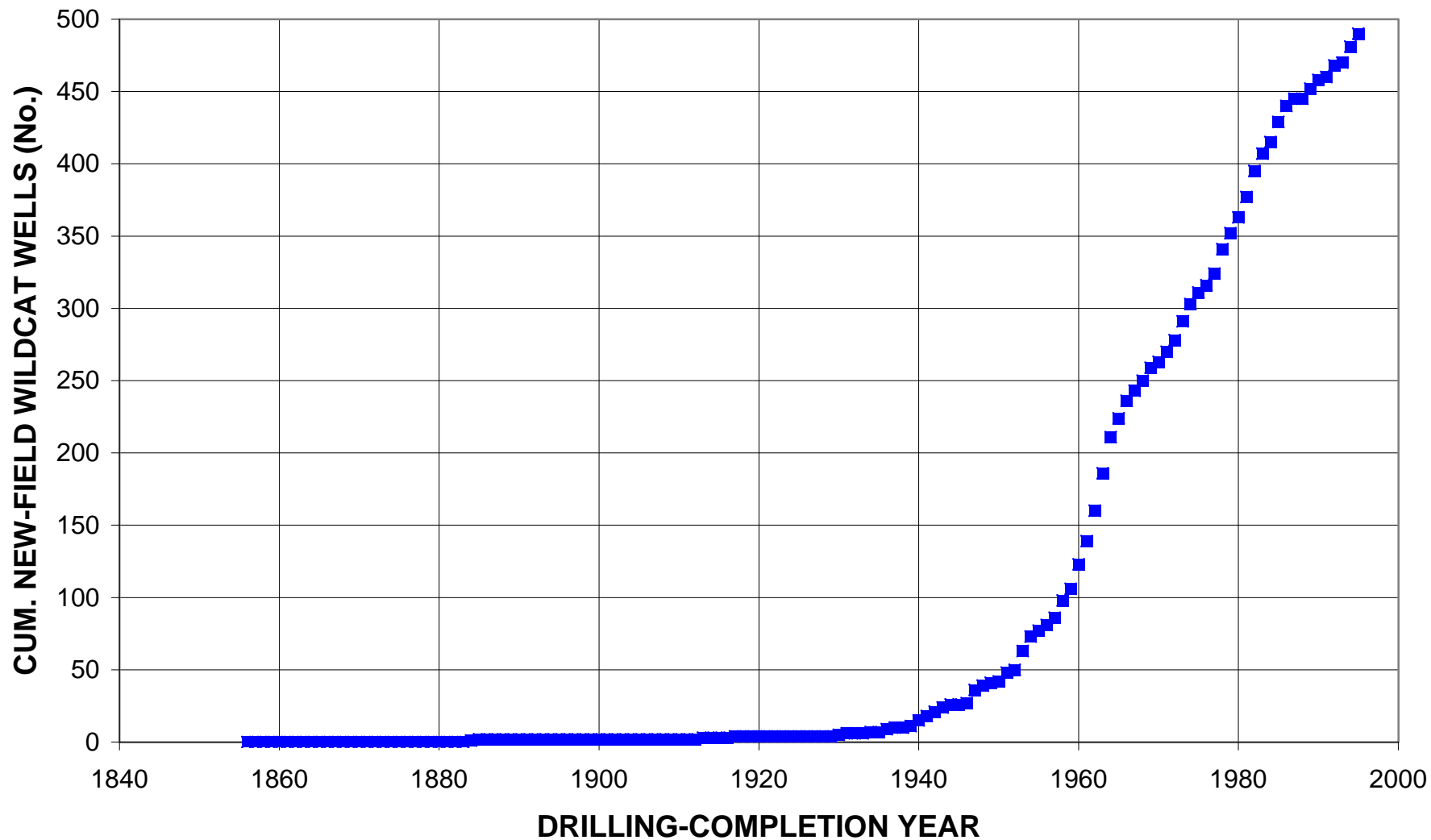
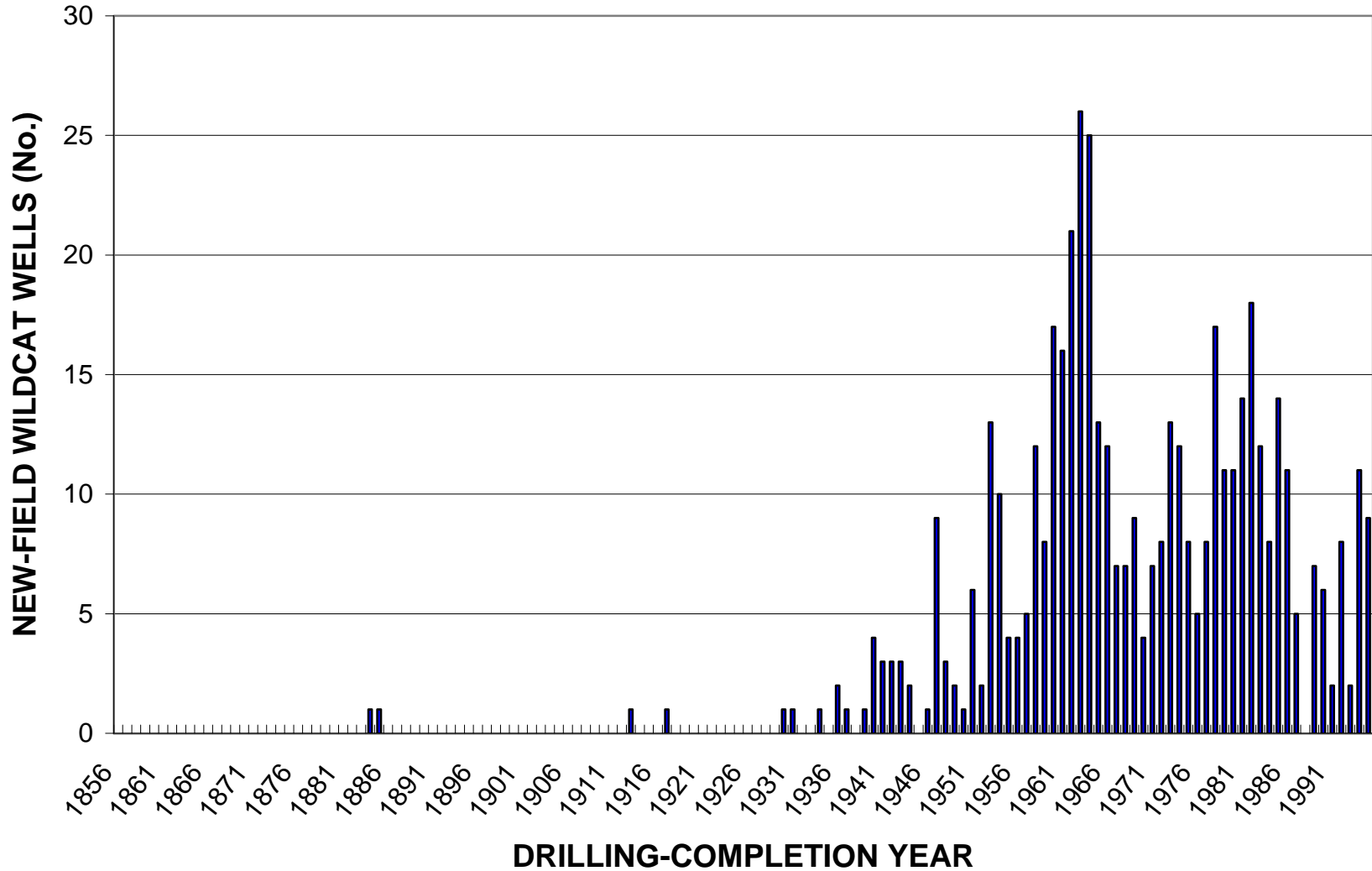


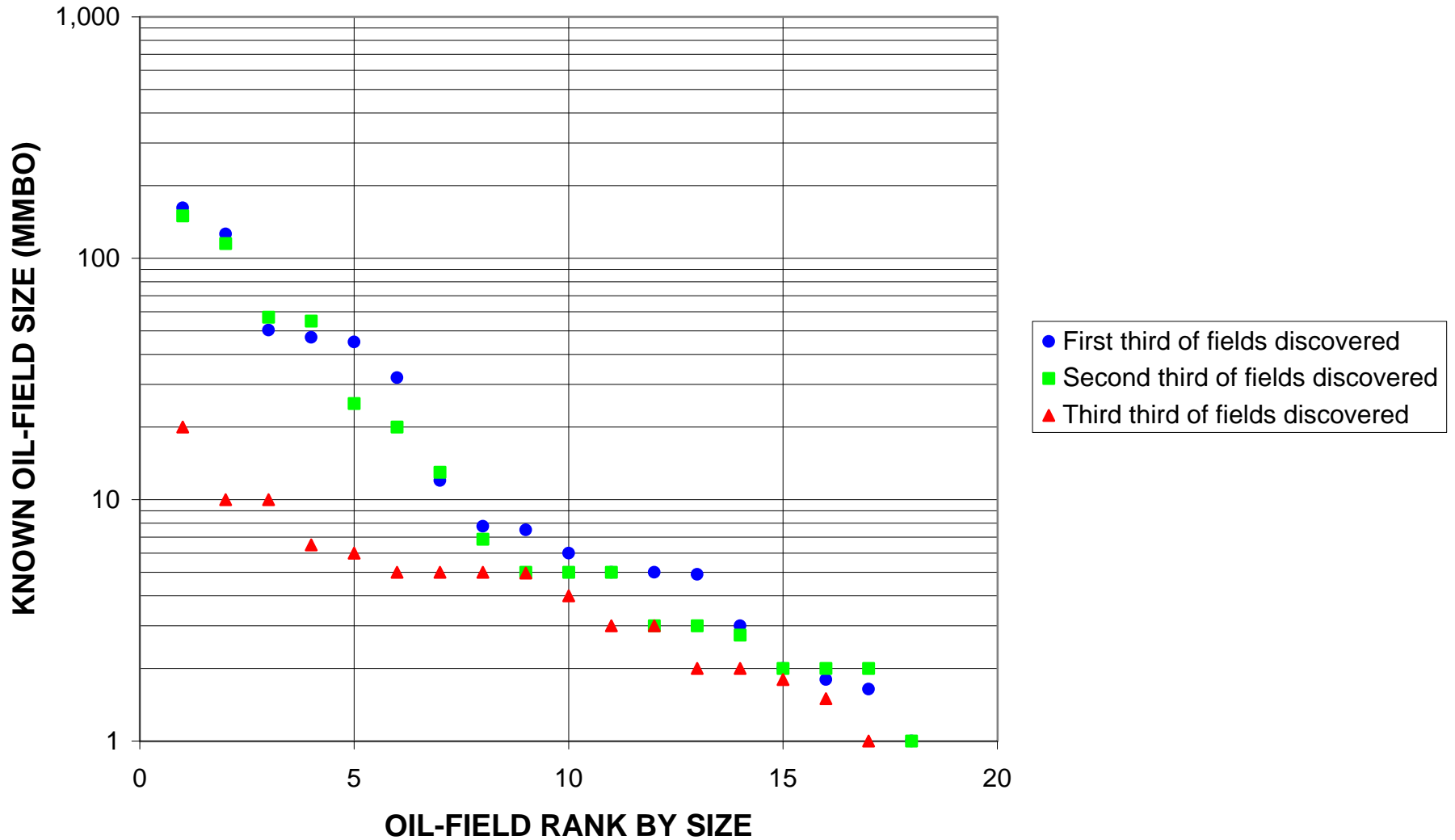
Zala-Drava-Sava Basins, Assessment Unit 40480201



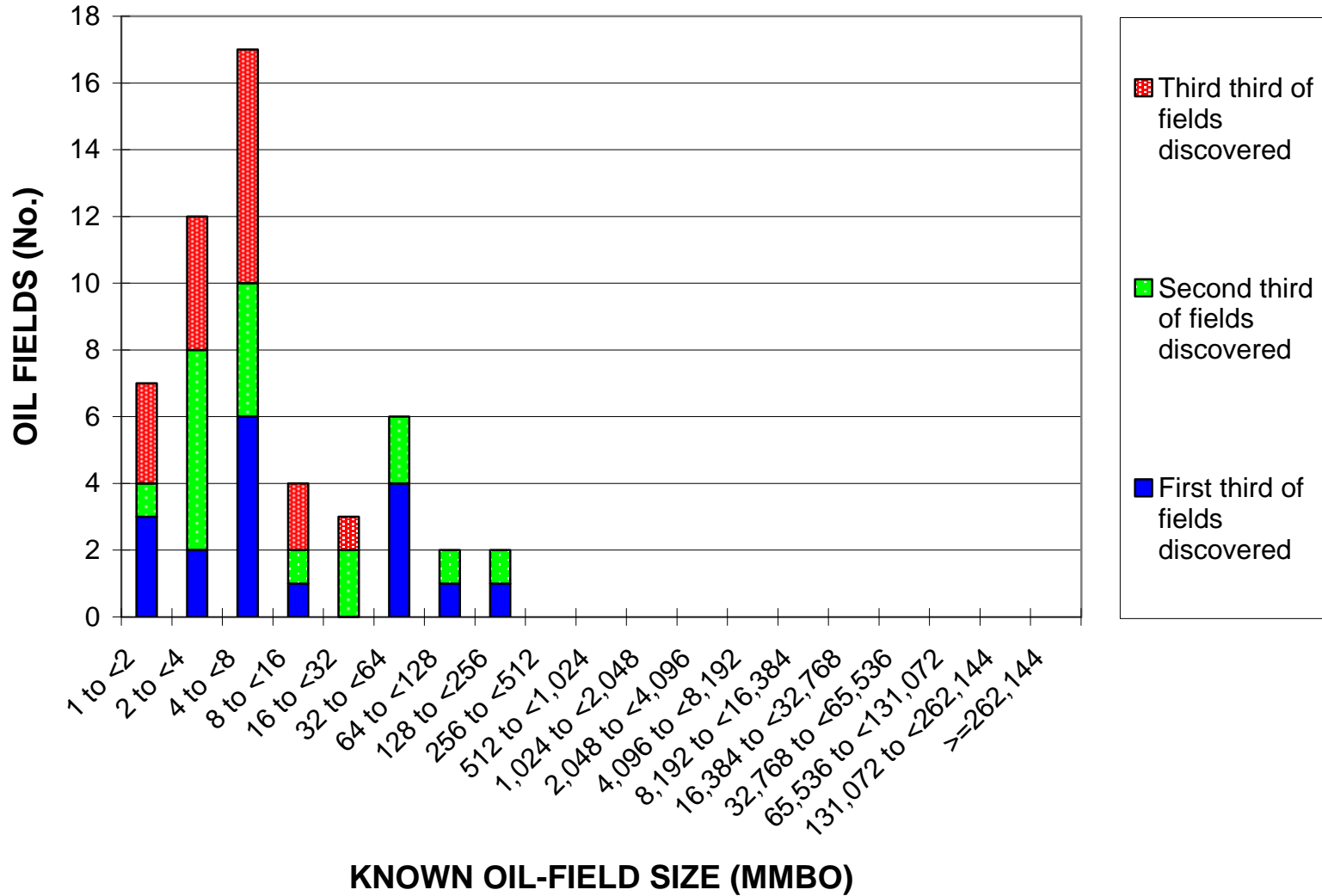
Zala-Drava-Sava Basins, Assessment Unit 40480201



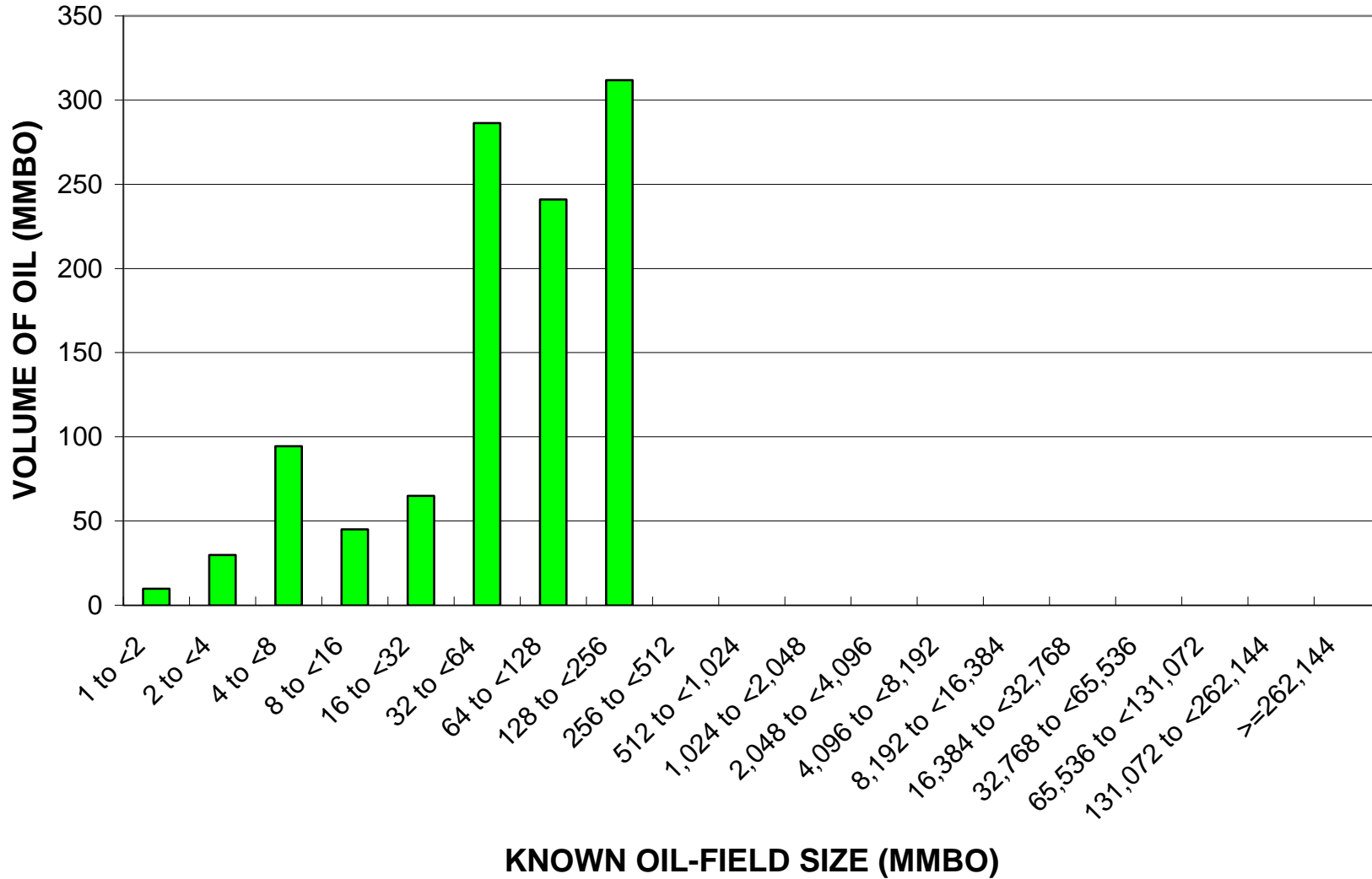
Zala-Drava-Sava Basins, Assessment Unit 40480201



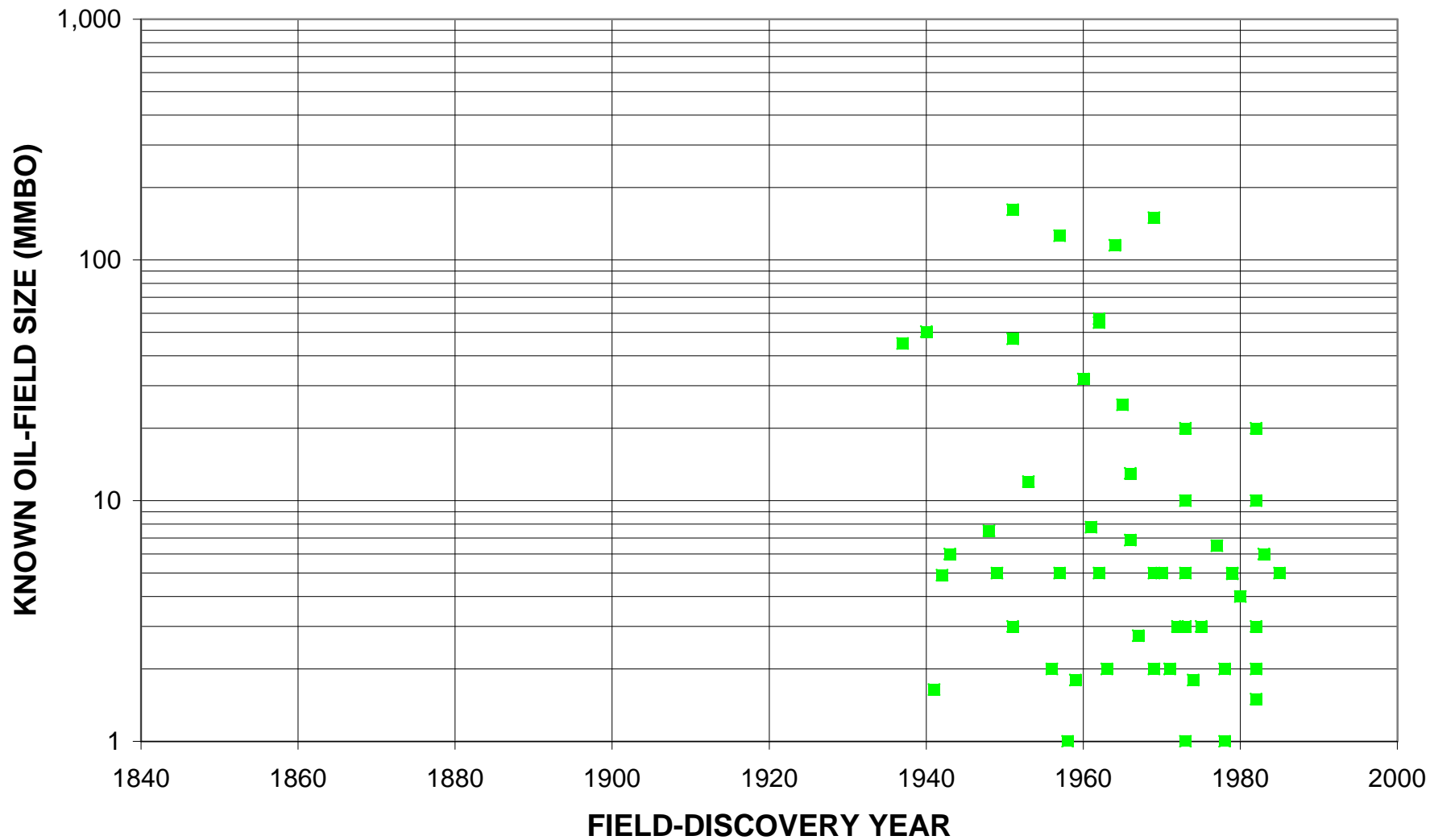
Zala-Drava-Sava Basins, Assessment Unit 40480201



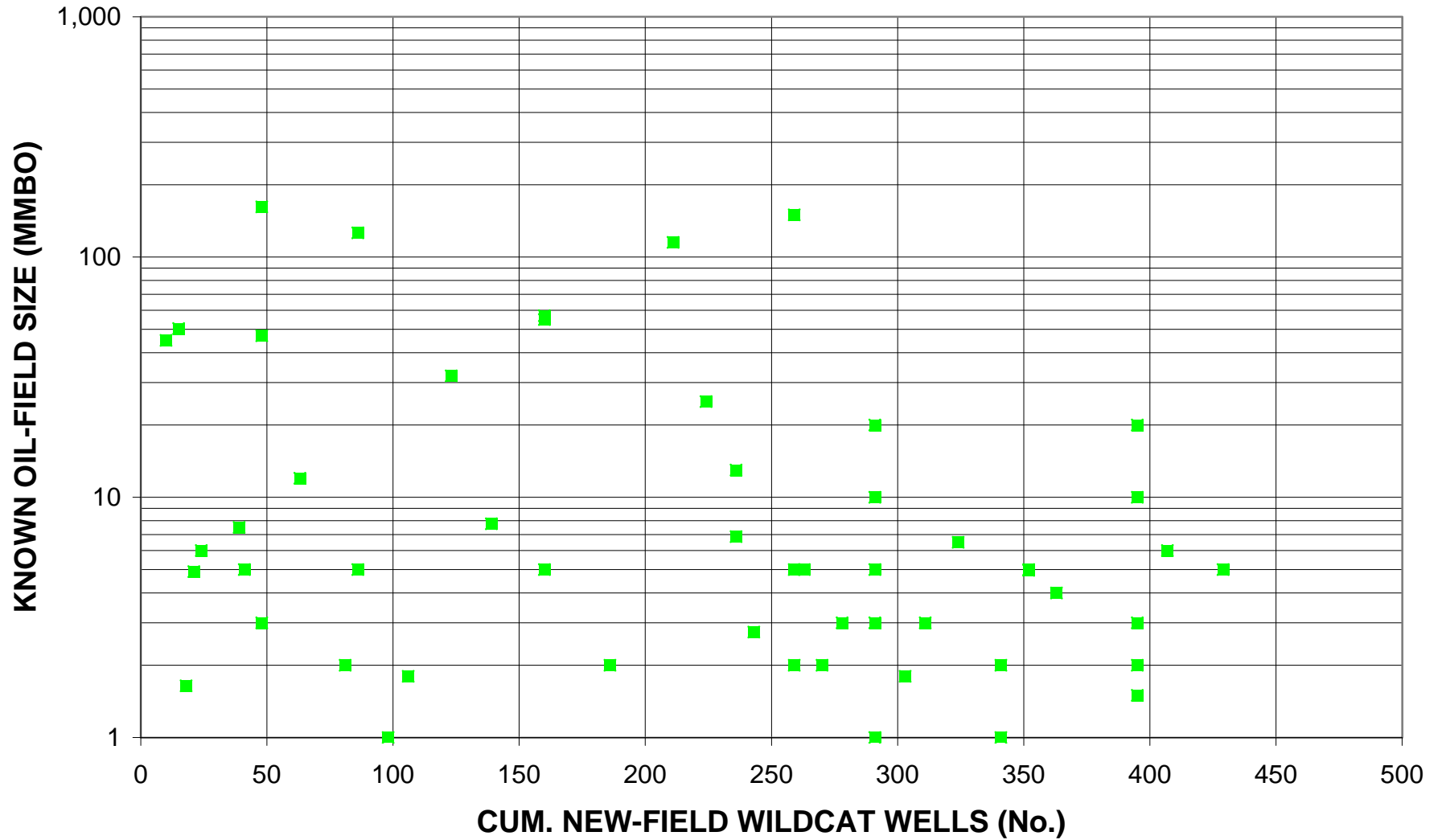
Zala-Drava-Sava Basins, Assessment Unit 40480201



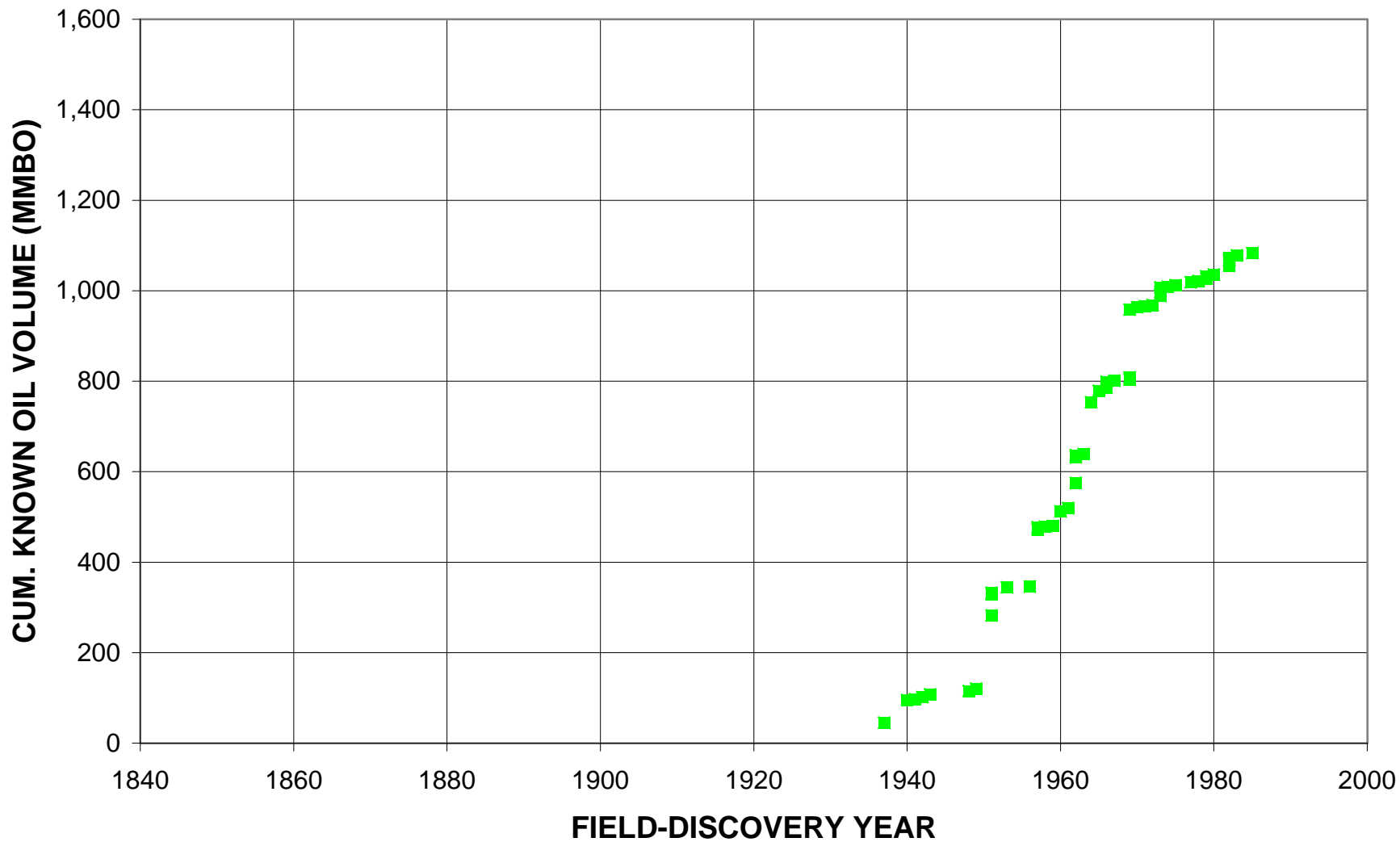
Zala-Drava-Sava Basins, Assessment Unit 40480201



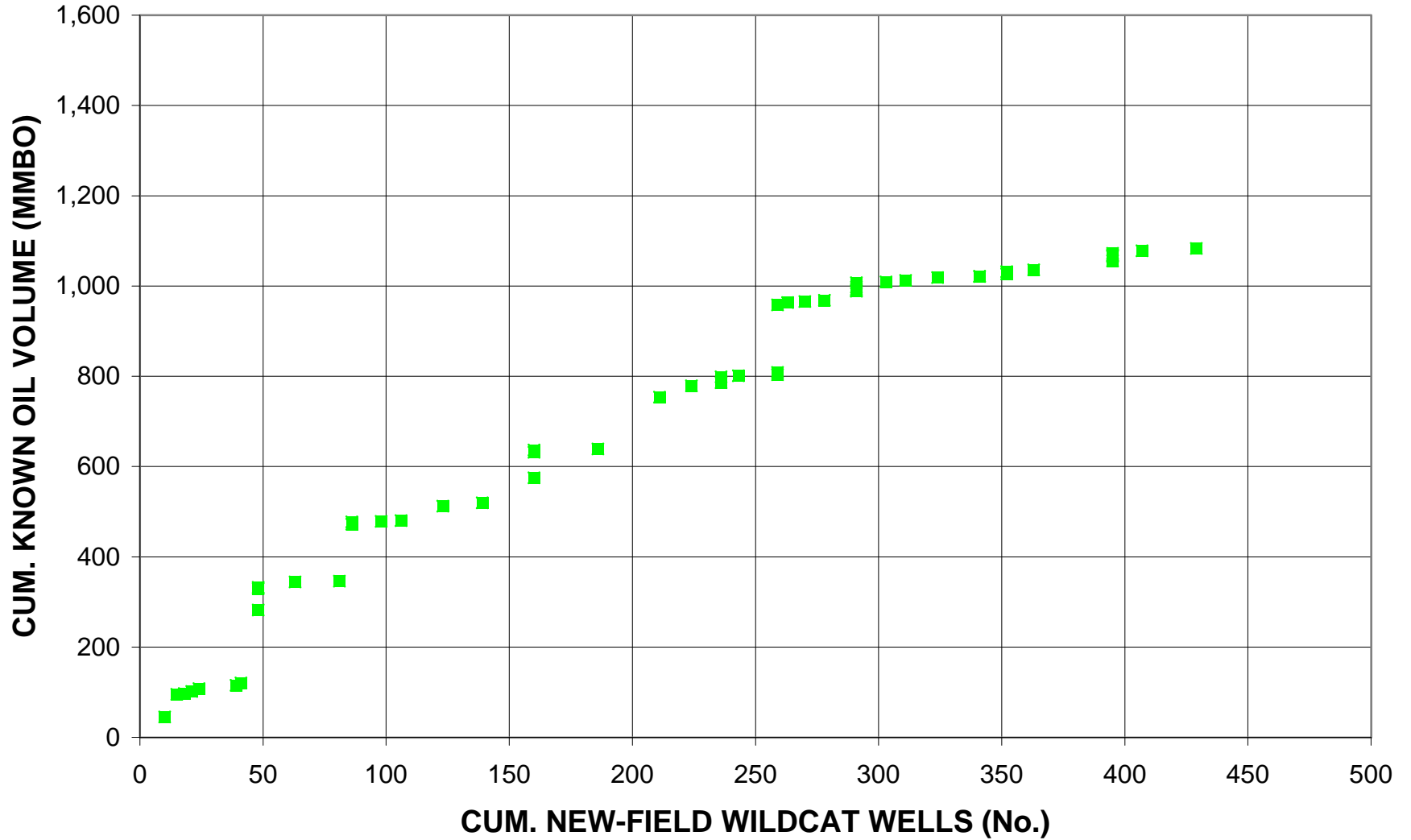
Zala-Drava-Sava Basins, Assessment Unit 40480201



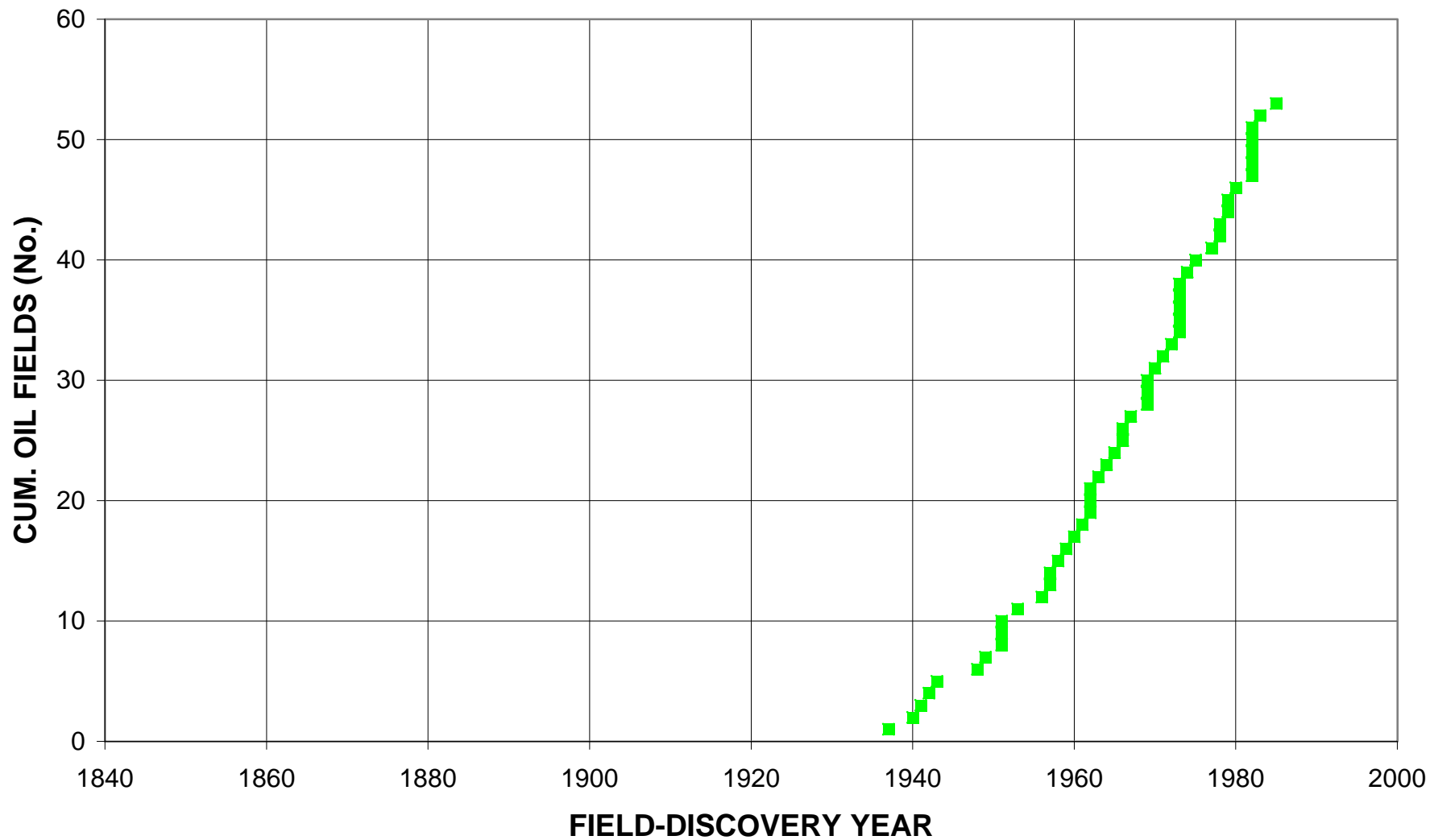
Zala-Drava-Sava Basins, Assessment Unit 40480201



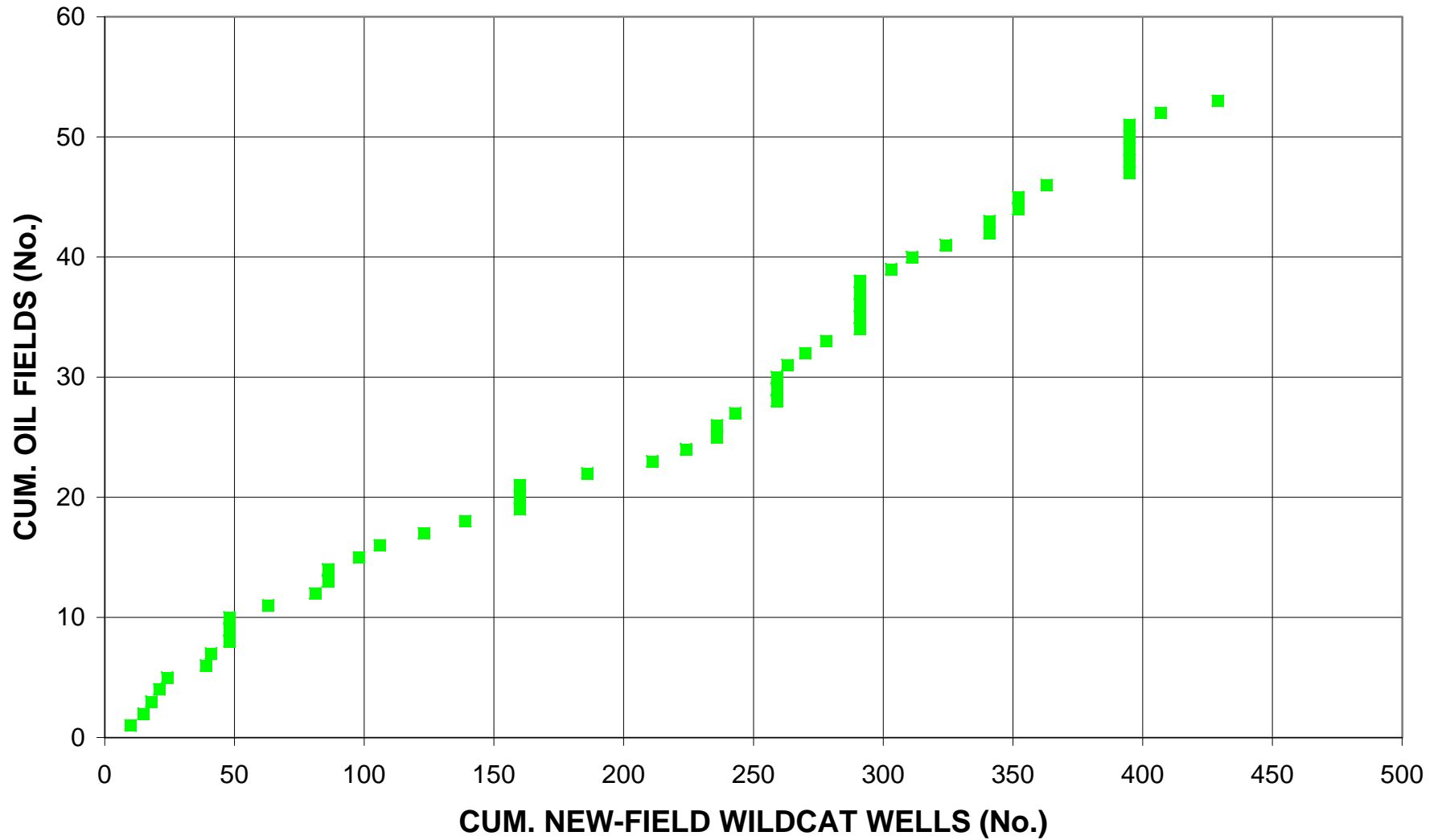
Zala-Drava-Sava Basins, Assessment Unit 40480201



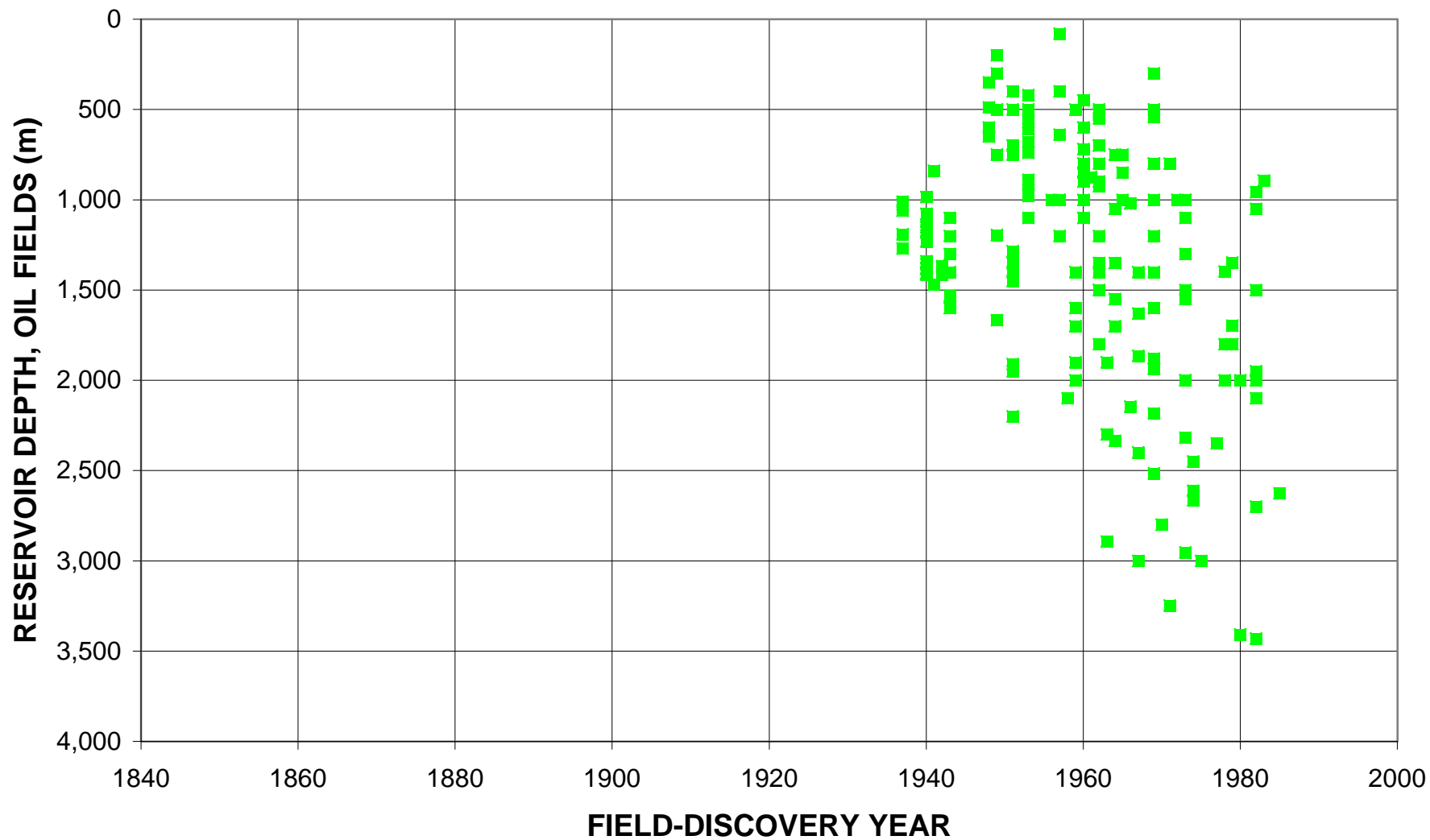
Zala-Drava-Sava Basins, Assessment Unit 40480201



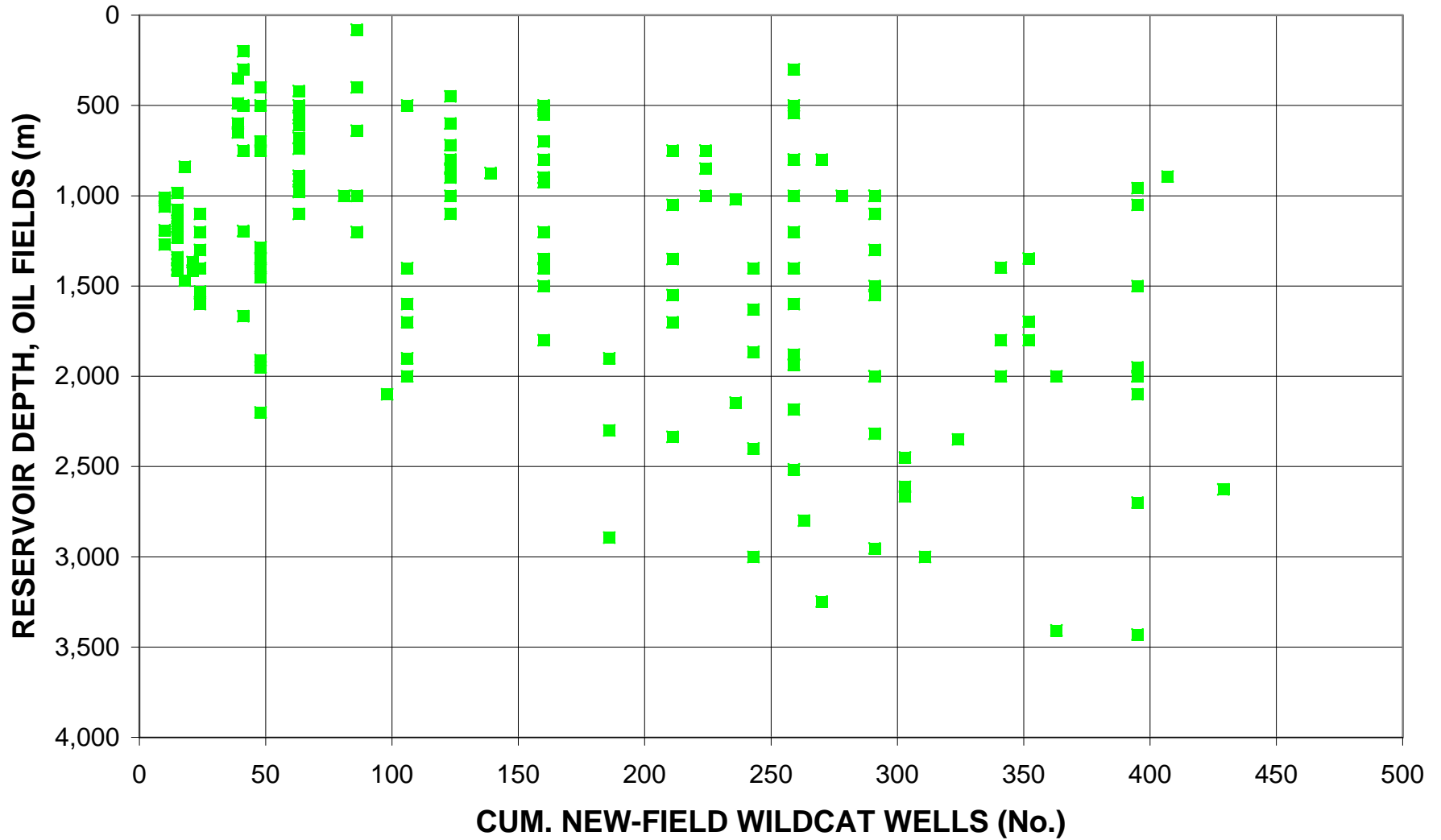
Zala-Drava-Sava Basins, Assessment Unit 40480201



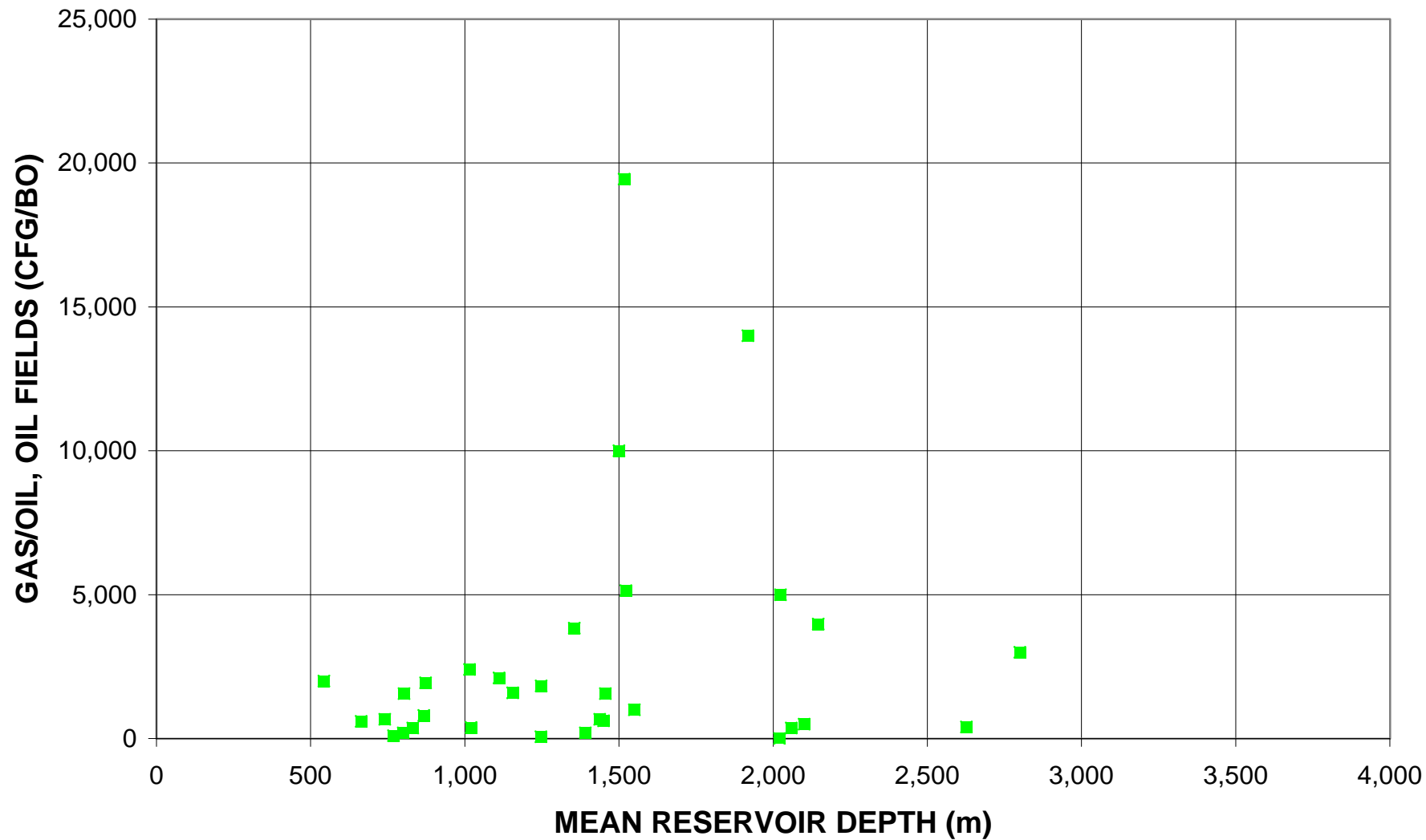
Zala-Drava-Sava Basins, Assessment Unit 40480201



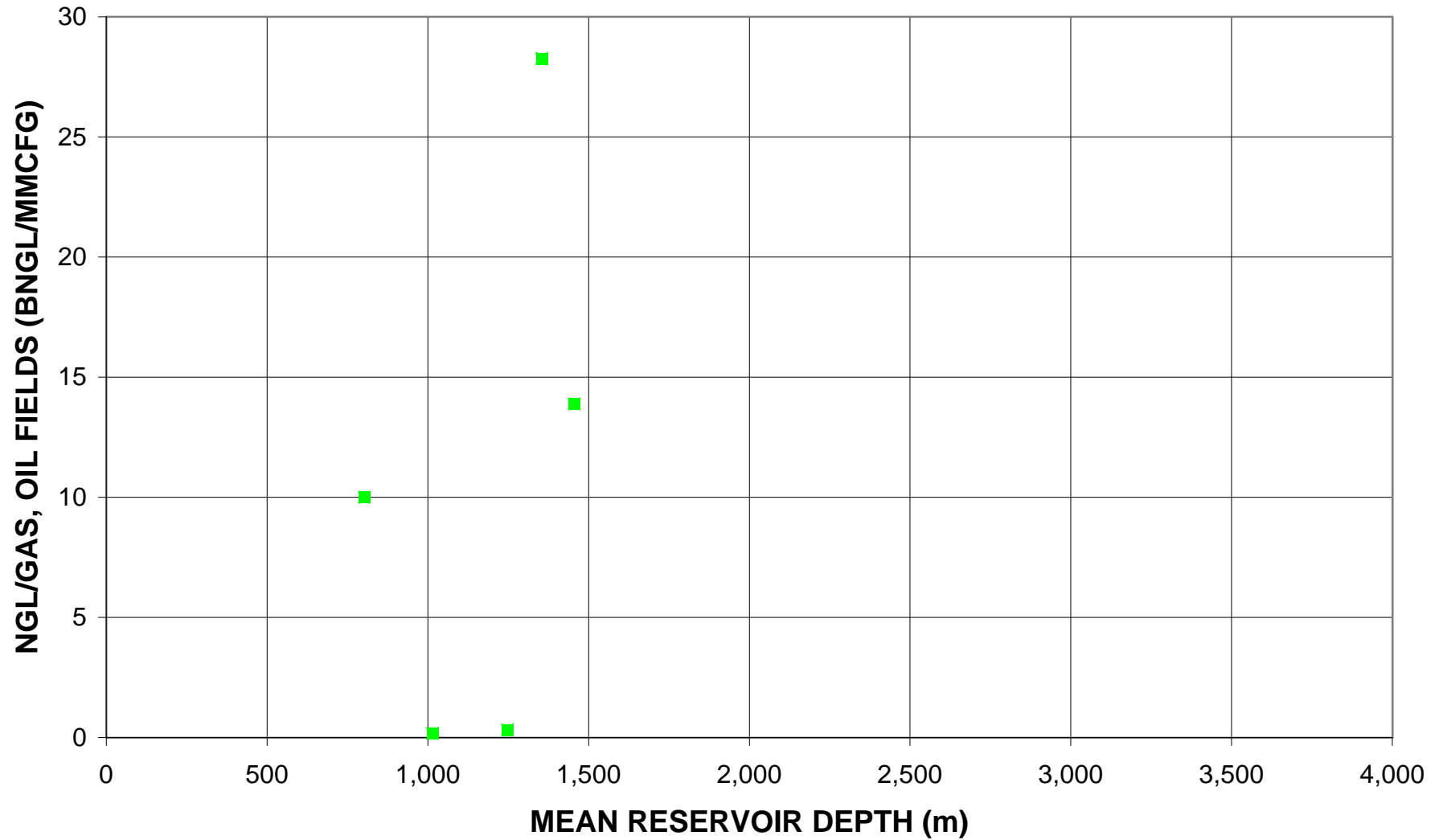
Zala-Drava-Sava Basins, Assessment Unit 40480201



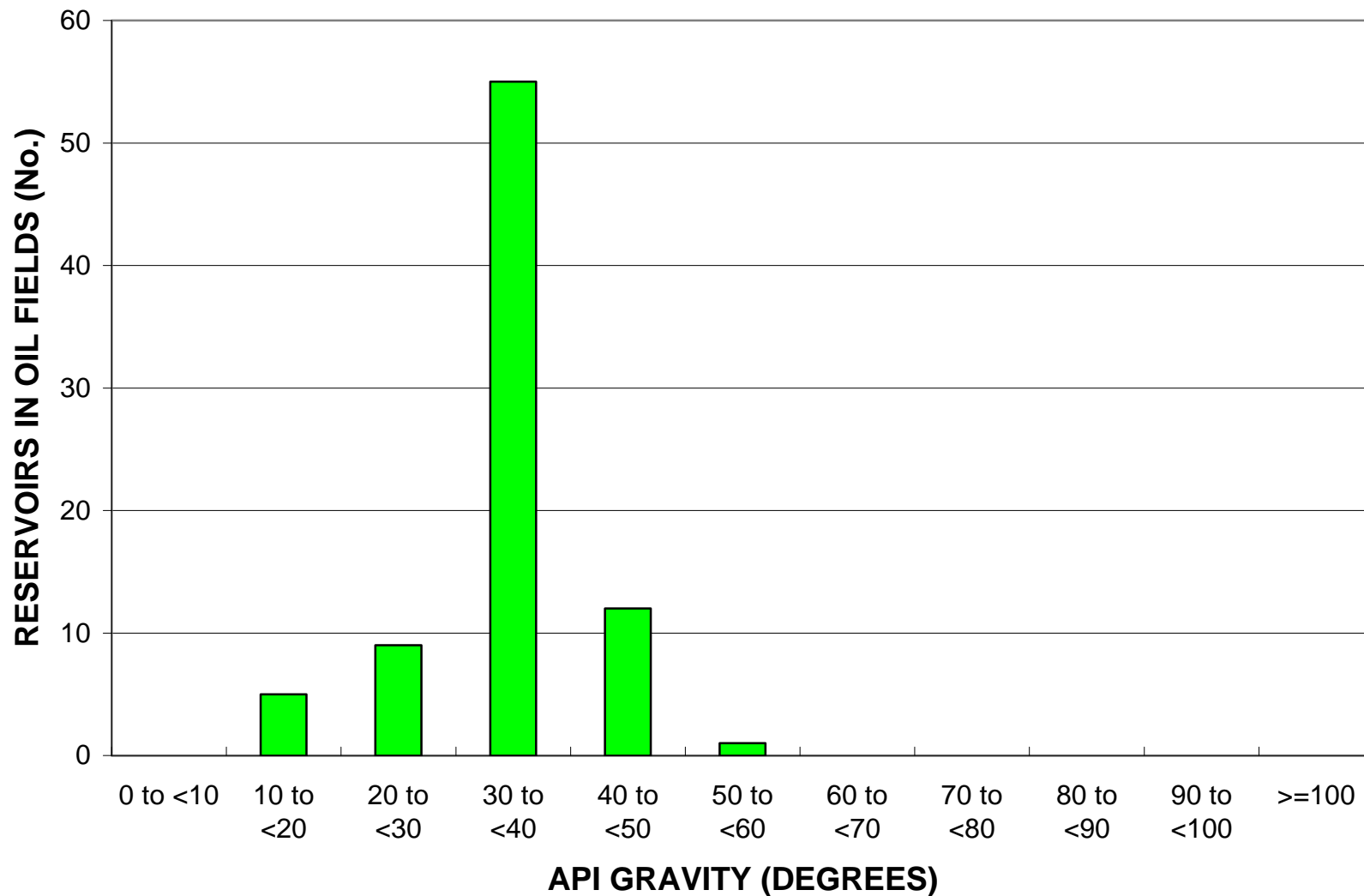
Zala-Drava-Sava Basins, Assessment Unit 40480201



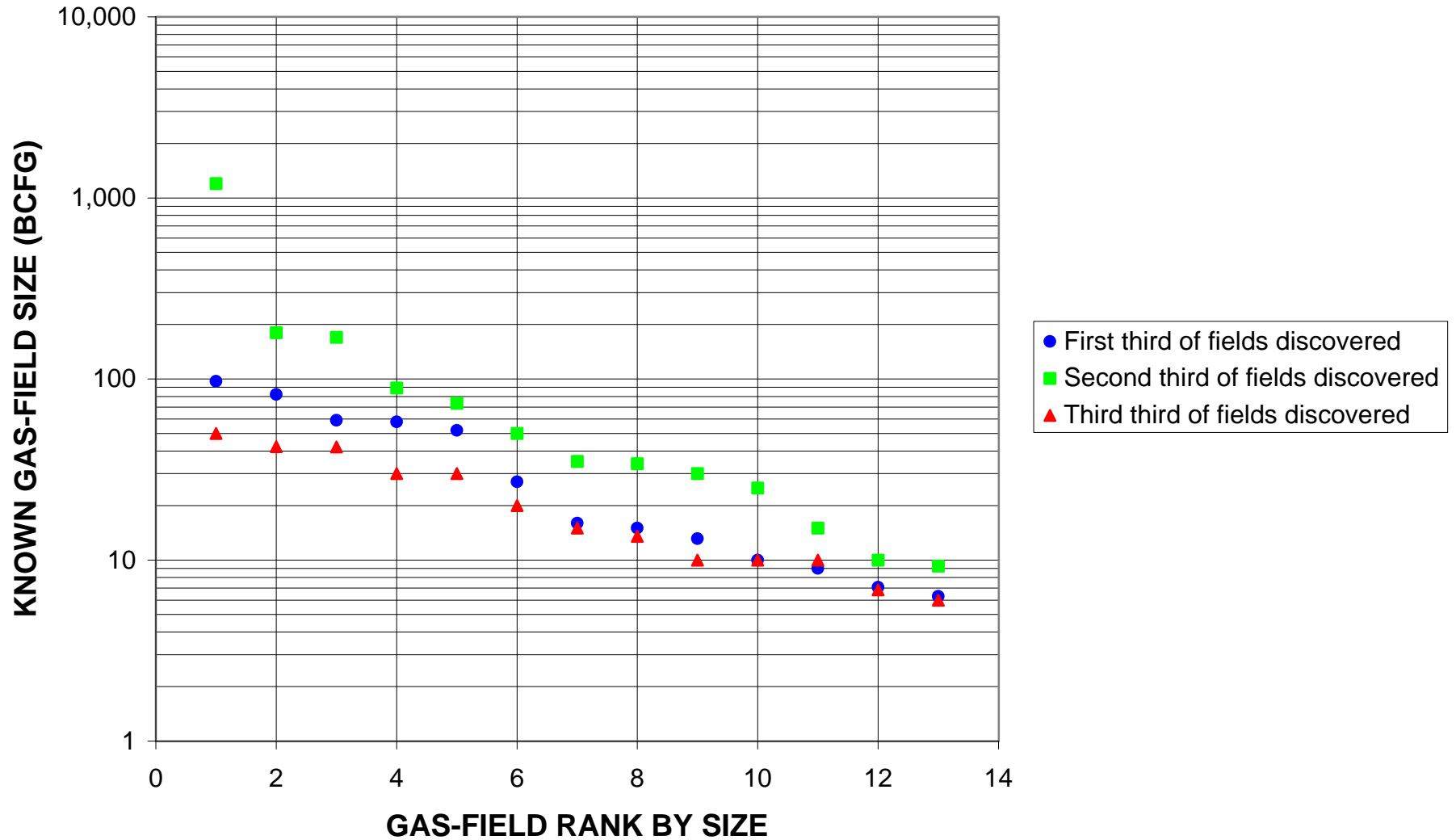
Zala-Drava-Sava Basins, Assessment Unit 40480201



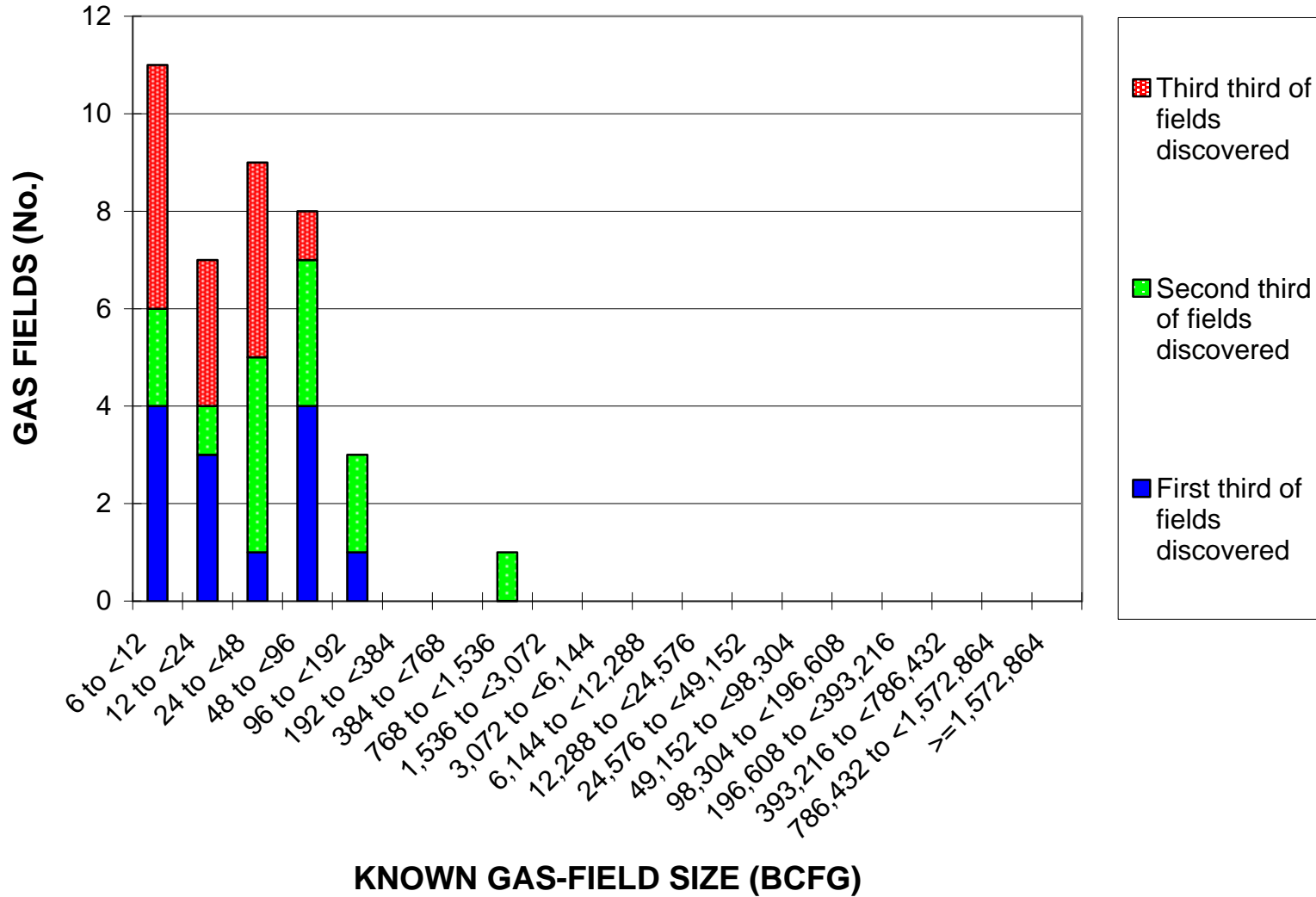
Zala-Drava-Sava Basins, Assessment Unit 40480201



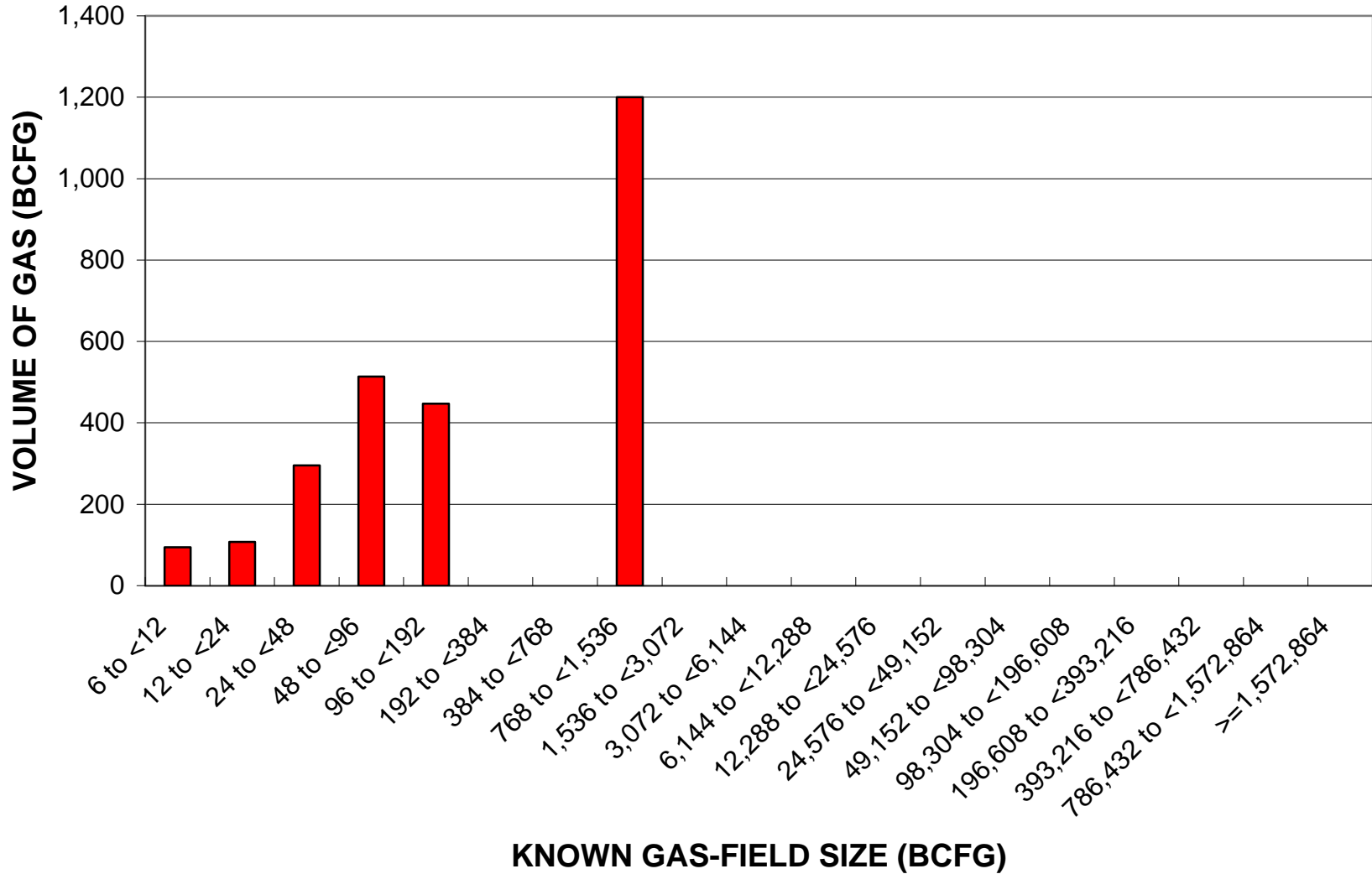
Zala-Drava-Sava Basins, Assessment Unit 40480201



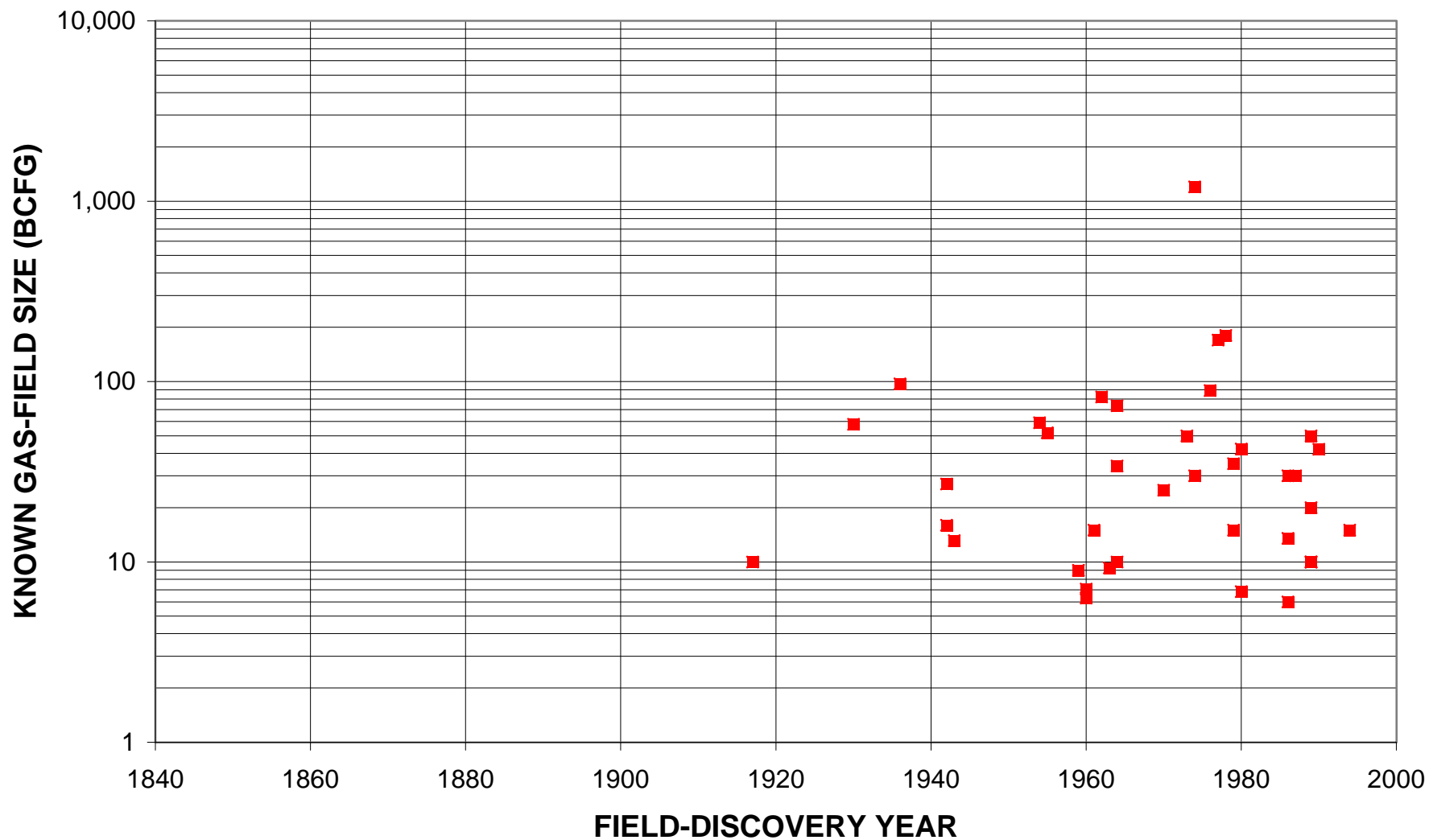
Zala-Drava-Sava Basins, Assessment Unit 40480201



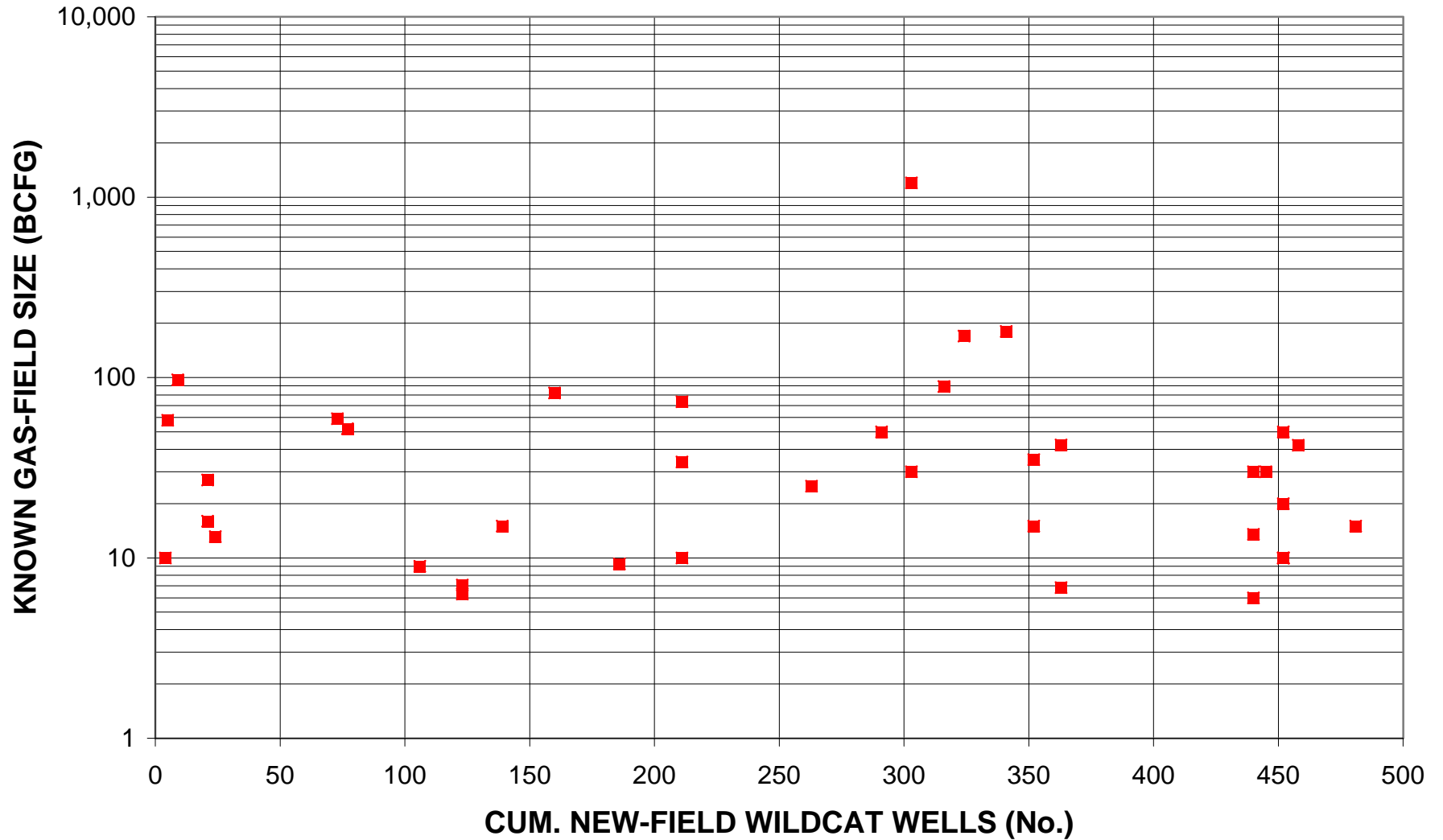
Zala-Drava-Sava Basins, Assessment Unit 40480201



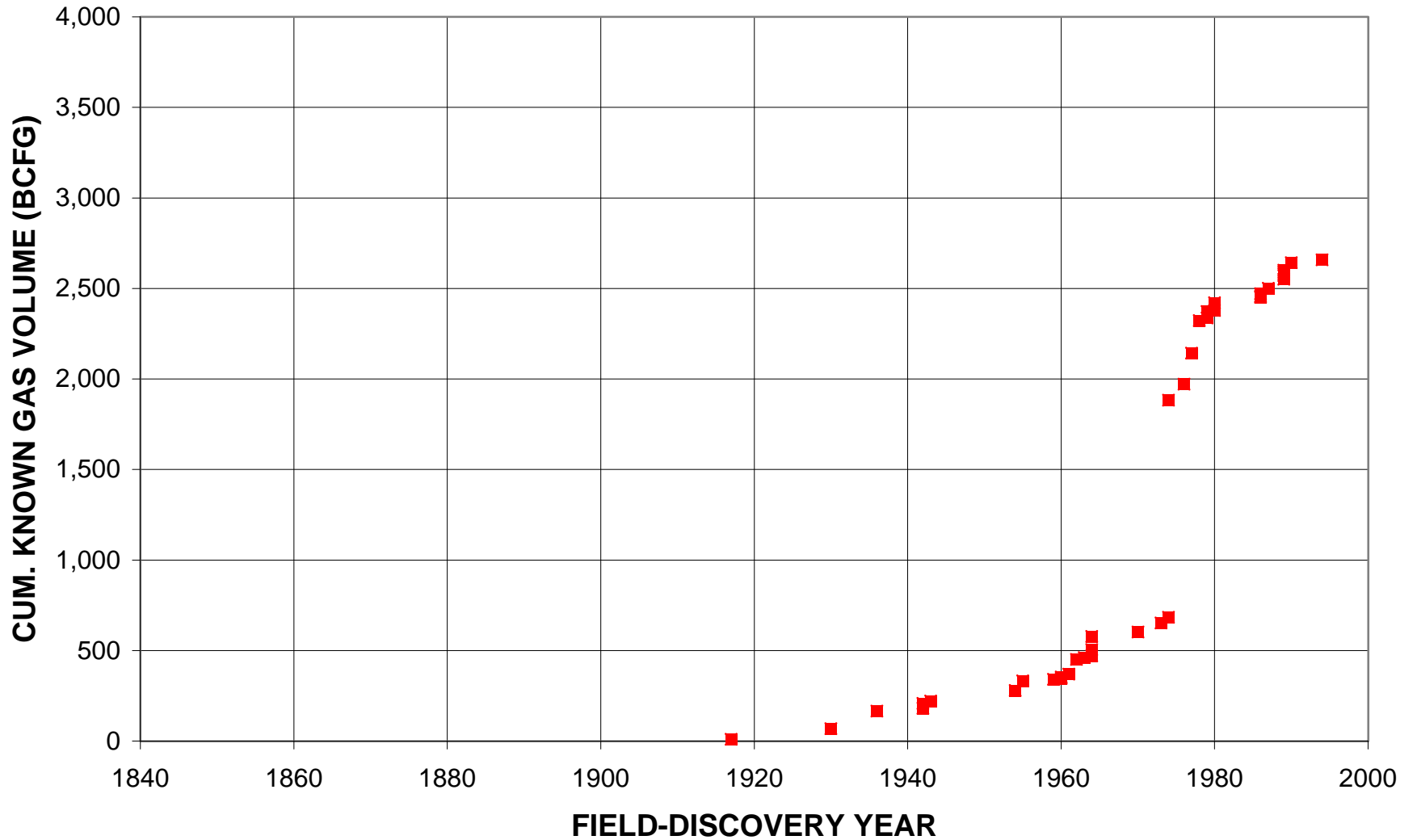
Zala-Drava-Sava Basins, Assessment Unit 40480201



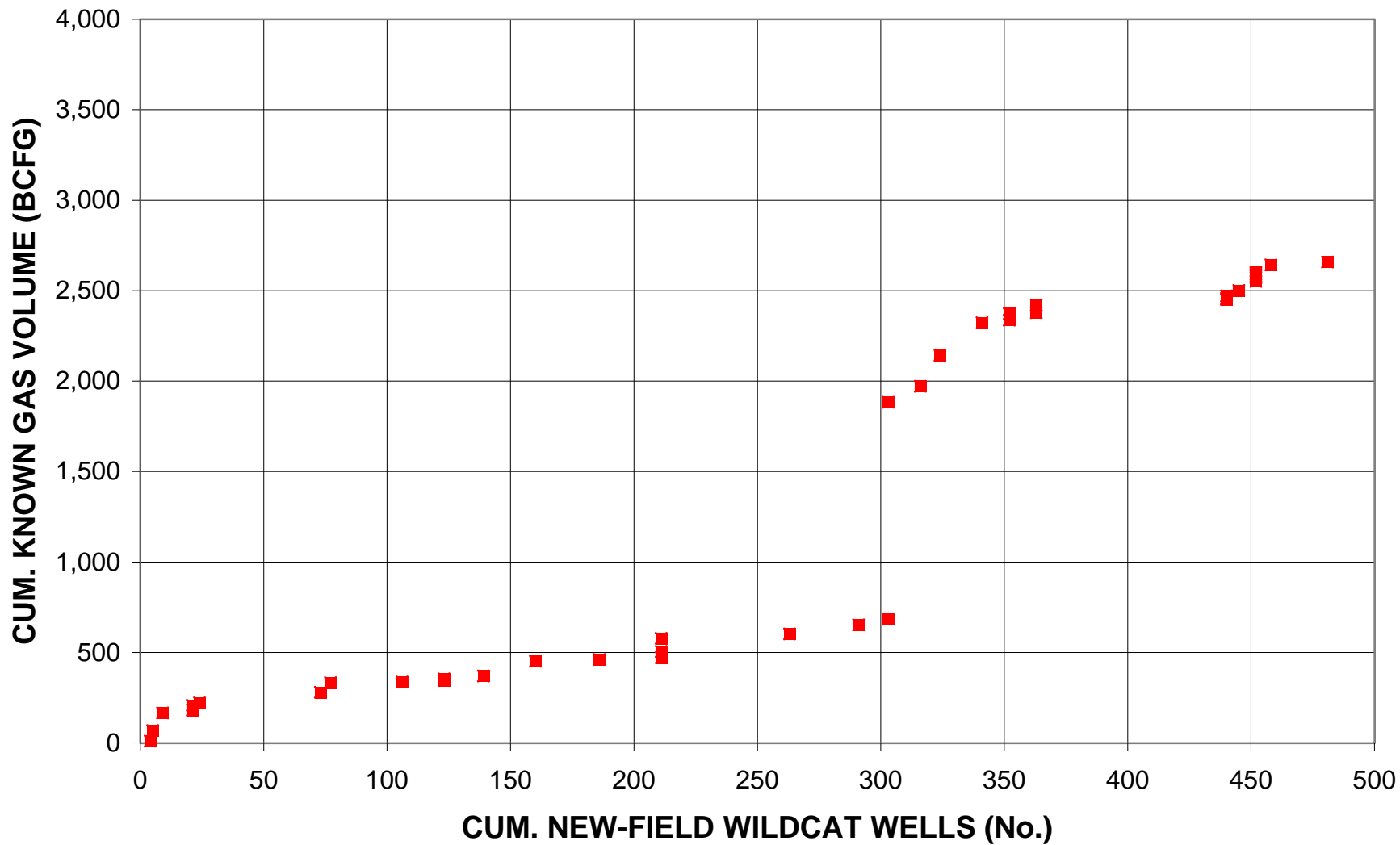
Zala-Drava-Sava Basins, Assessment Unit 40480201



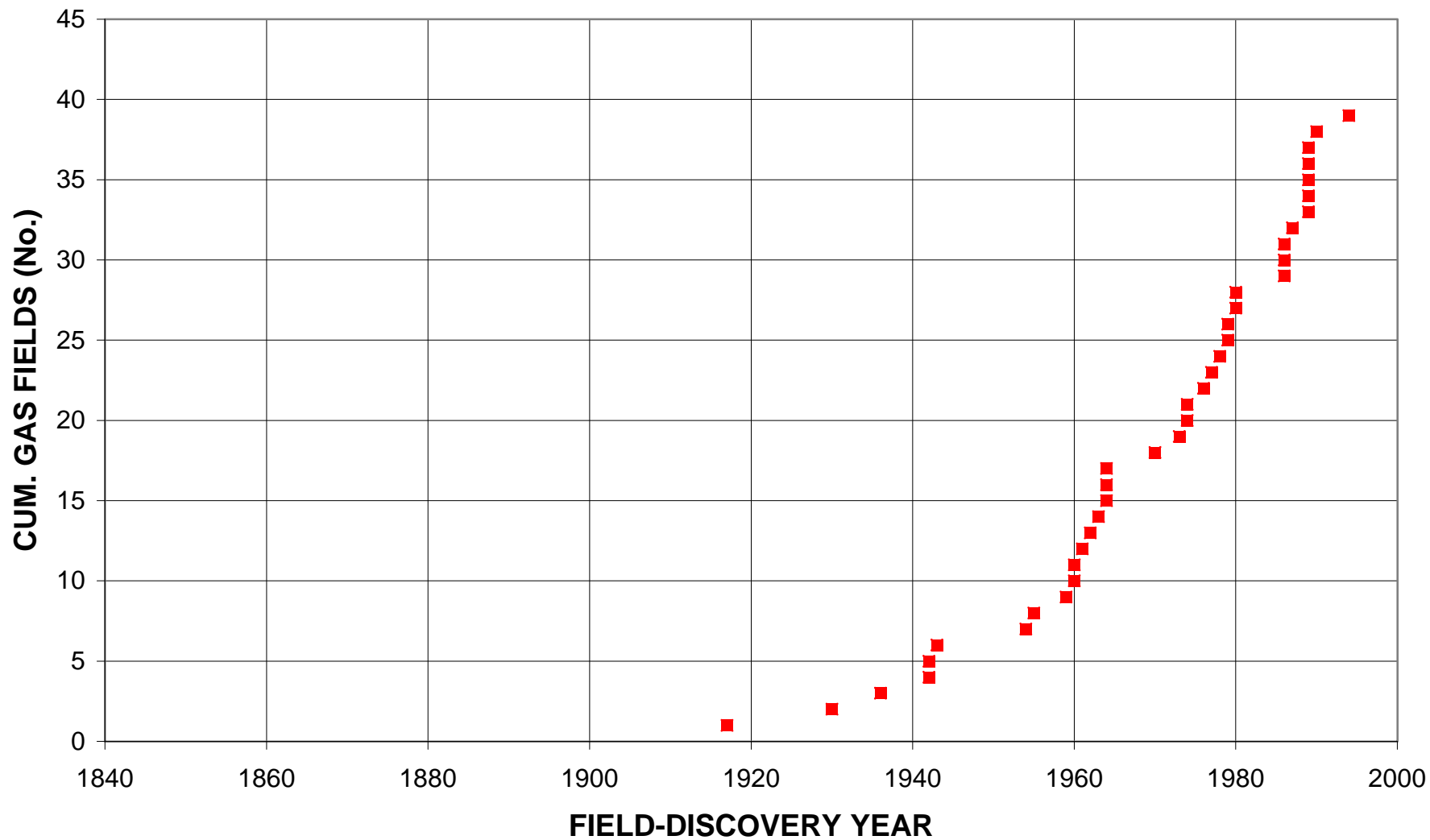
Zala-Drava-Sava Basins, Assessment Unit 40480201



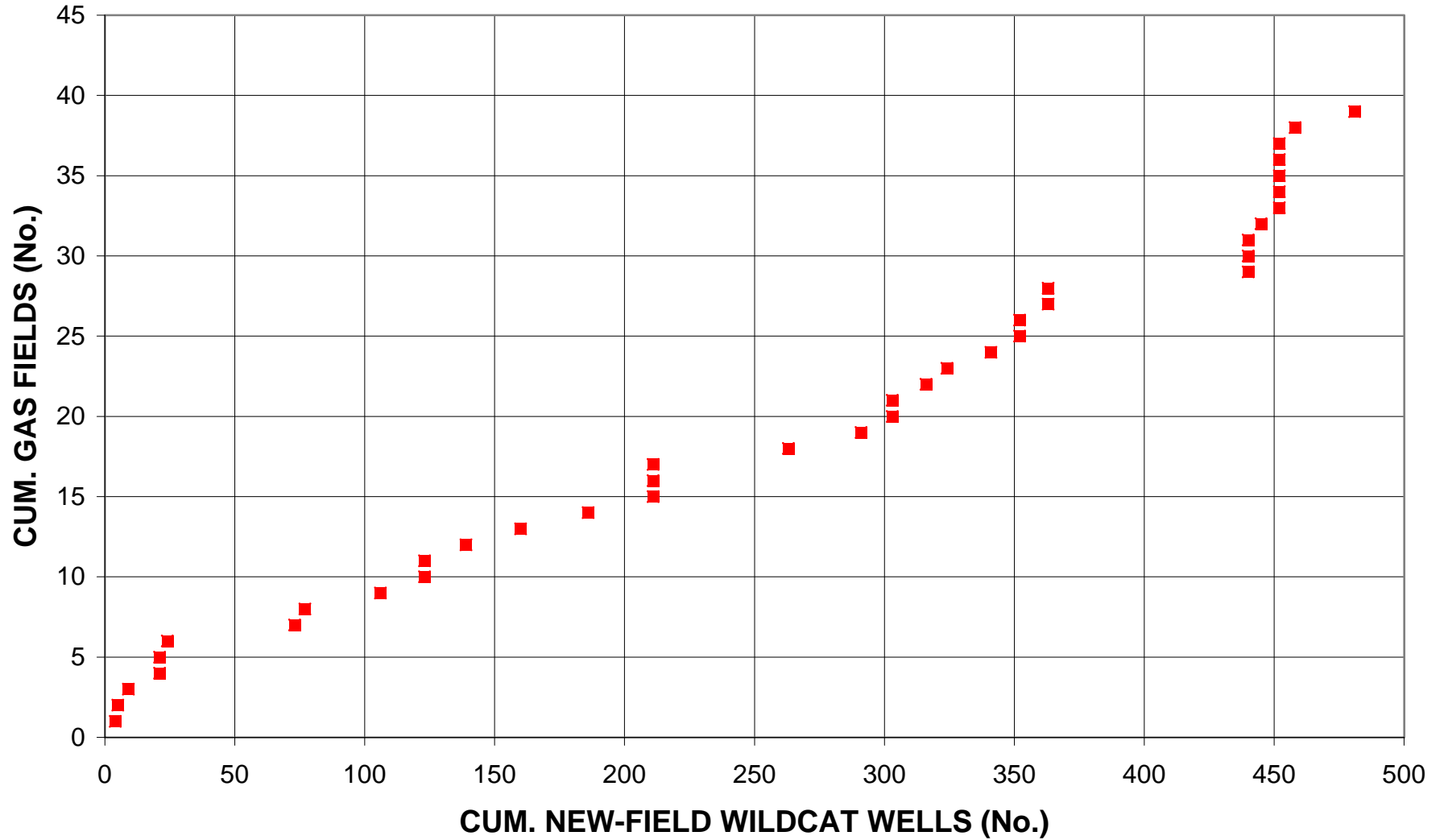
Zala-Drava-Sava Basins, Assessment Unit 40480201



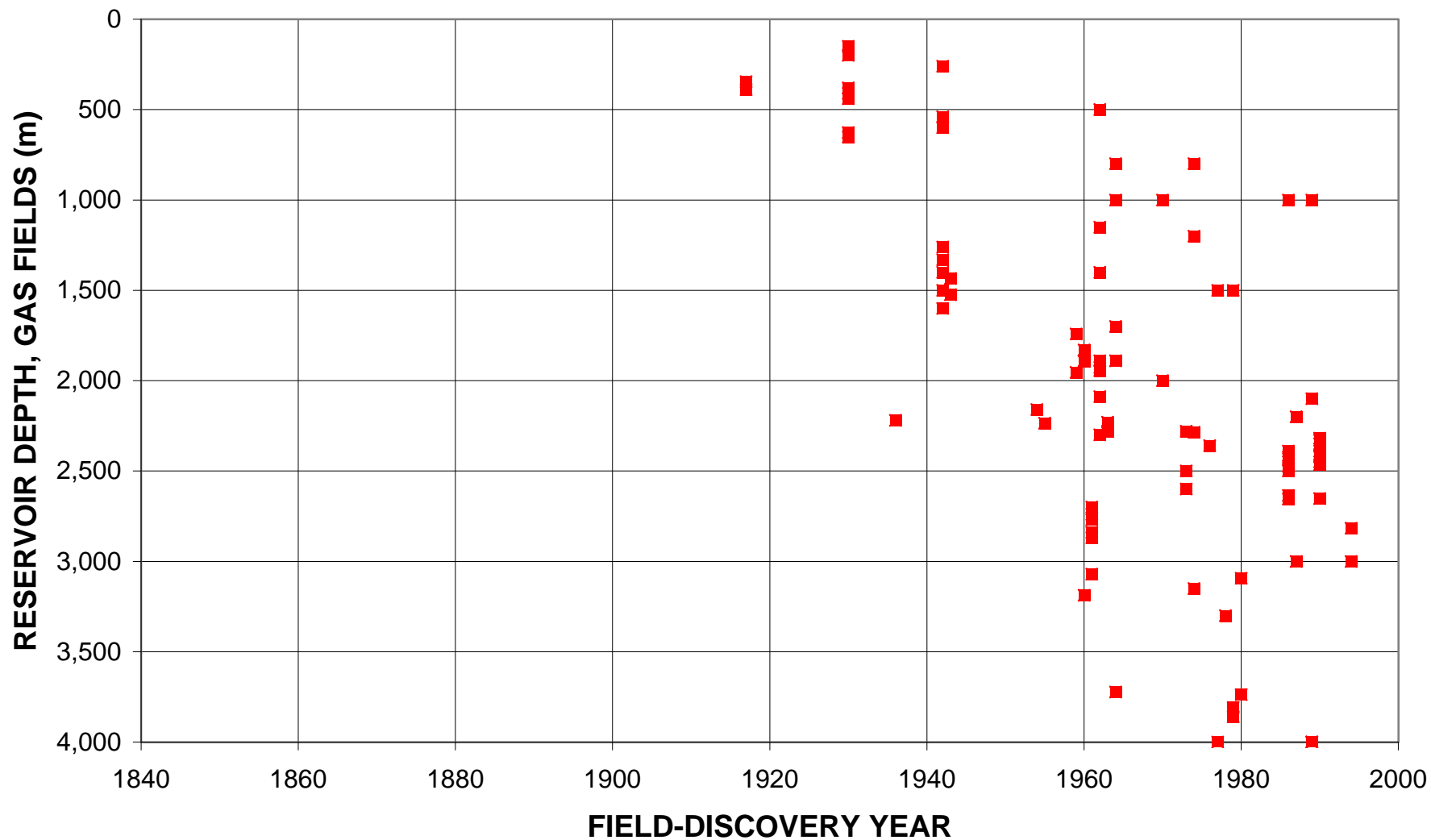
Zala-Drava-Sava Basins, Assessment Unit 40480201



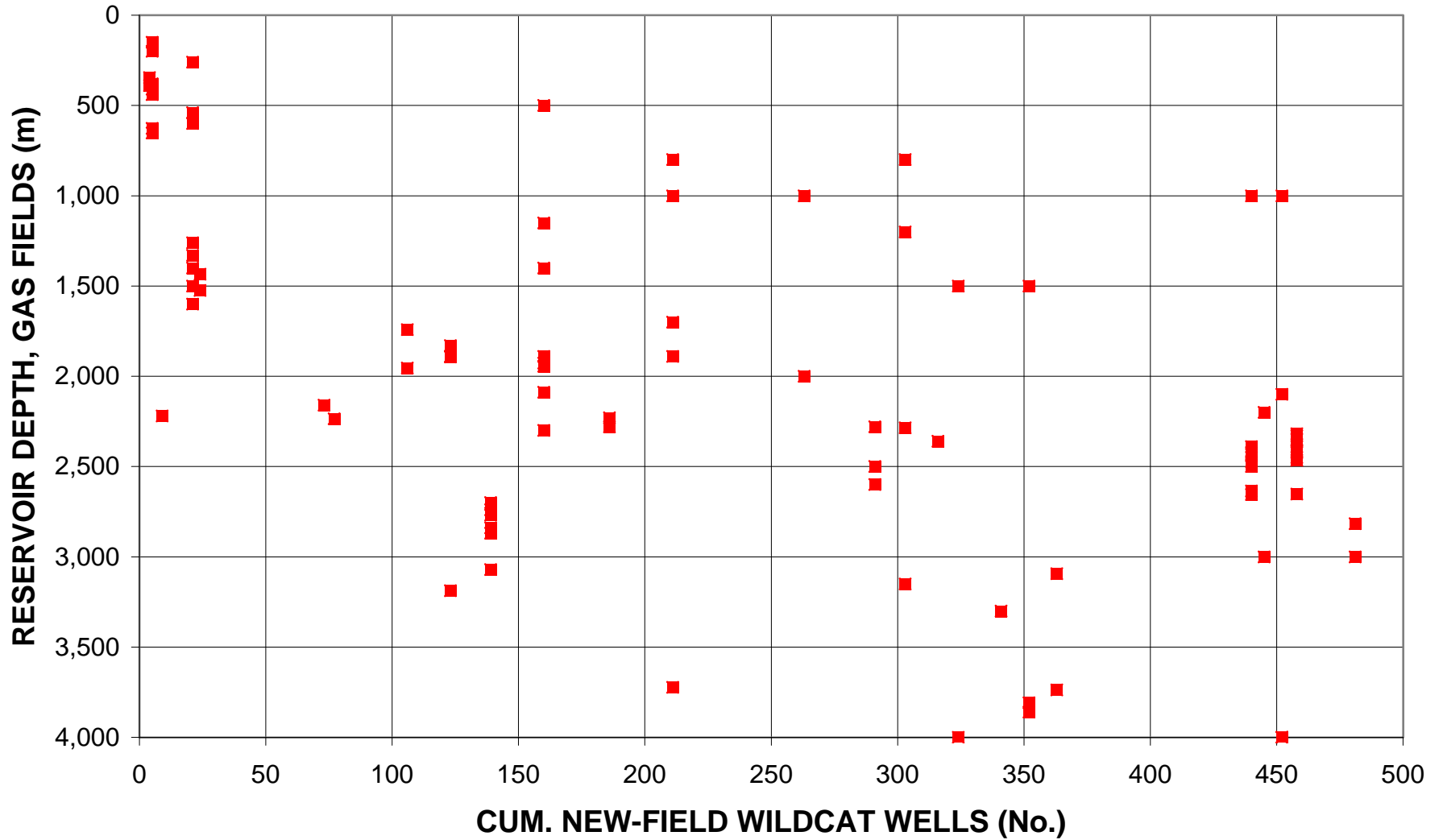
Zala-Drava-Sava Basins, Assessment Unit 40480201



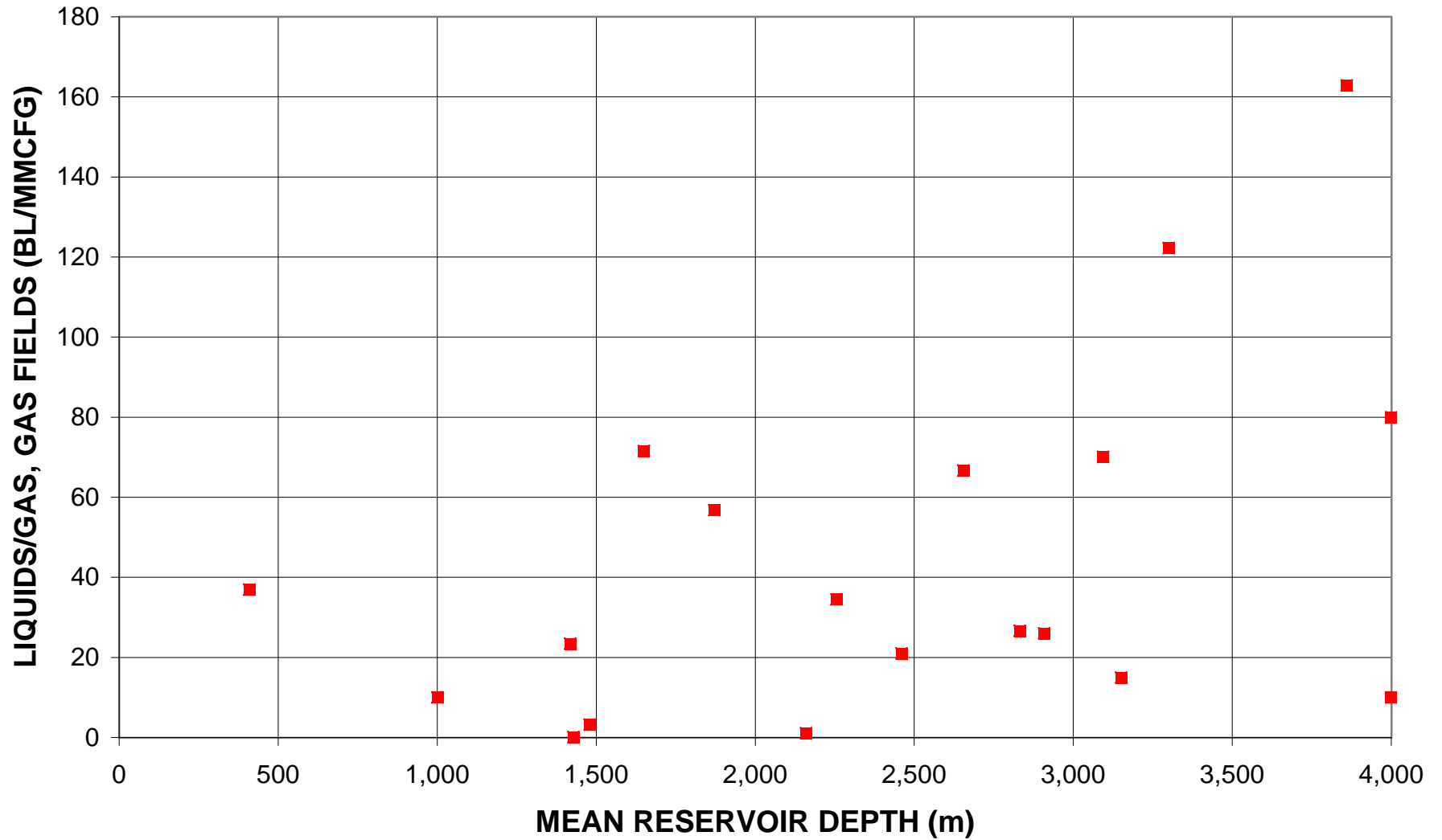
Zala-Drava-Sava Basins, Assessment Unit 40480201



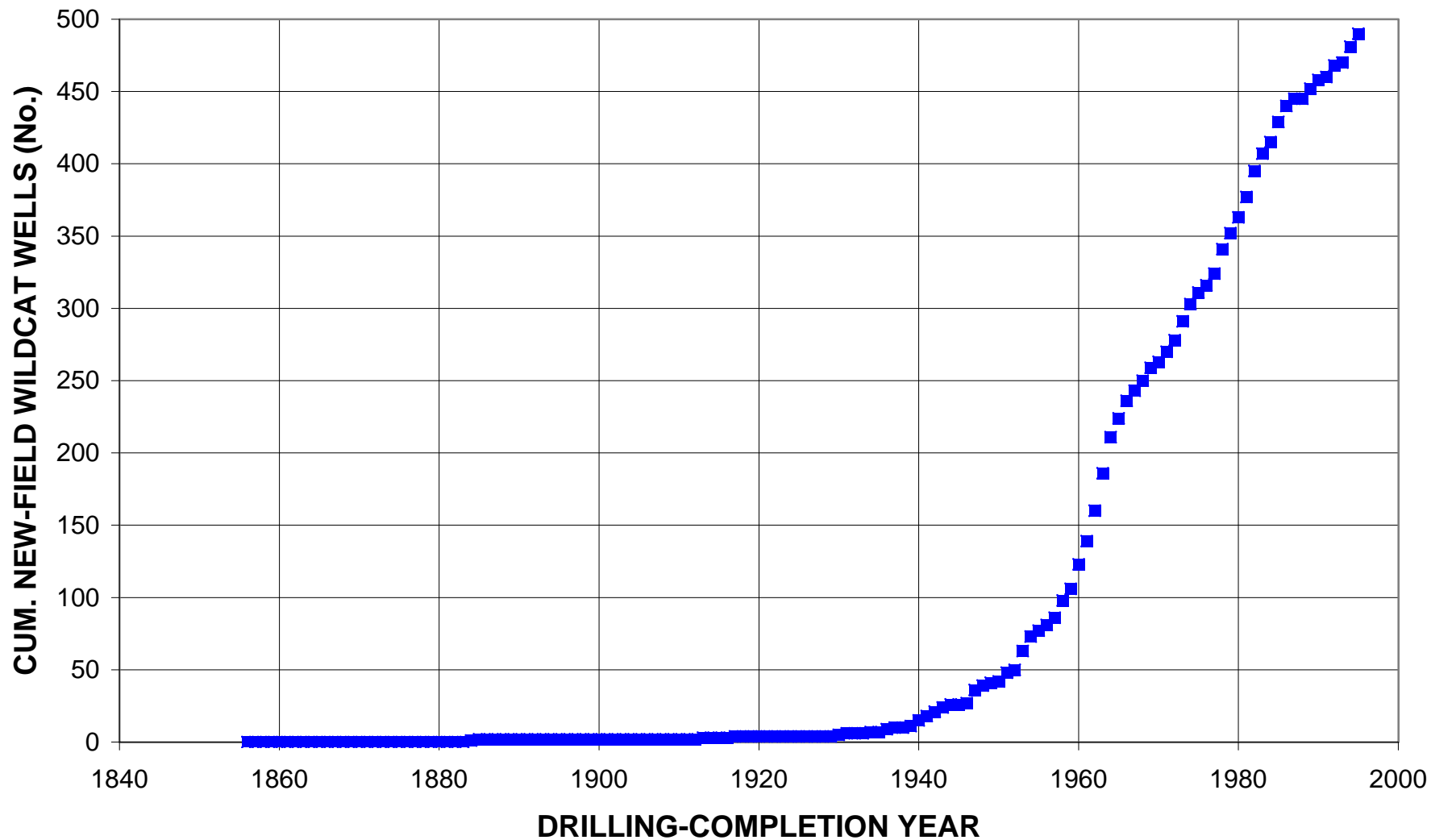
Zala-Drava-Sava Basins, Assessment Unit 40480201



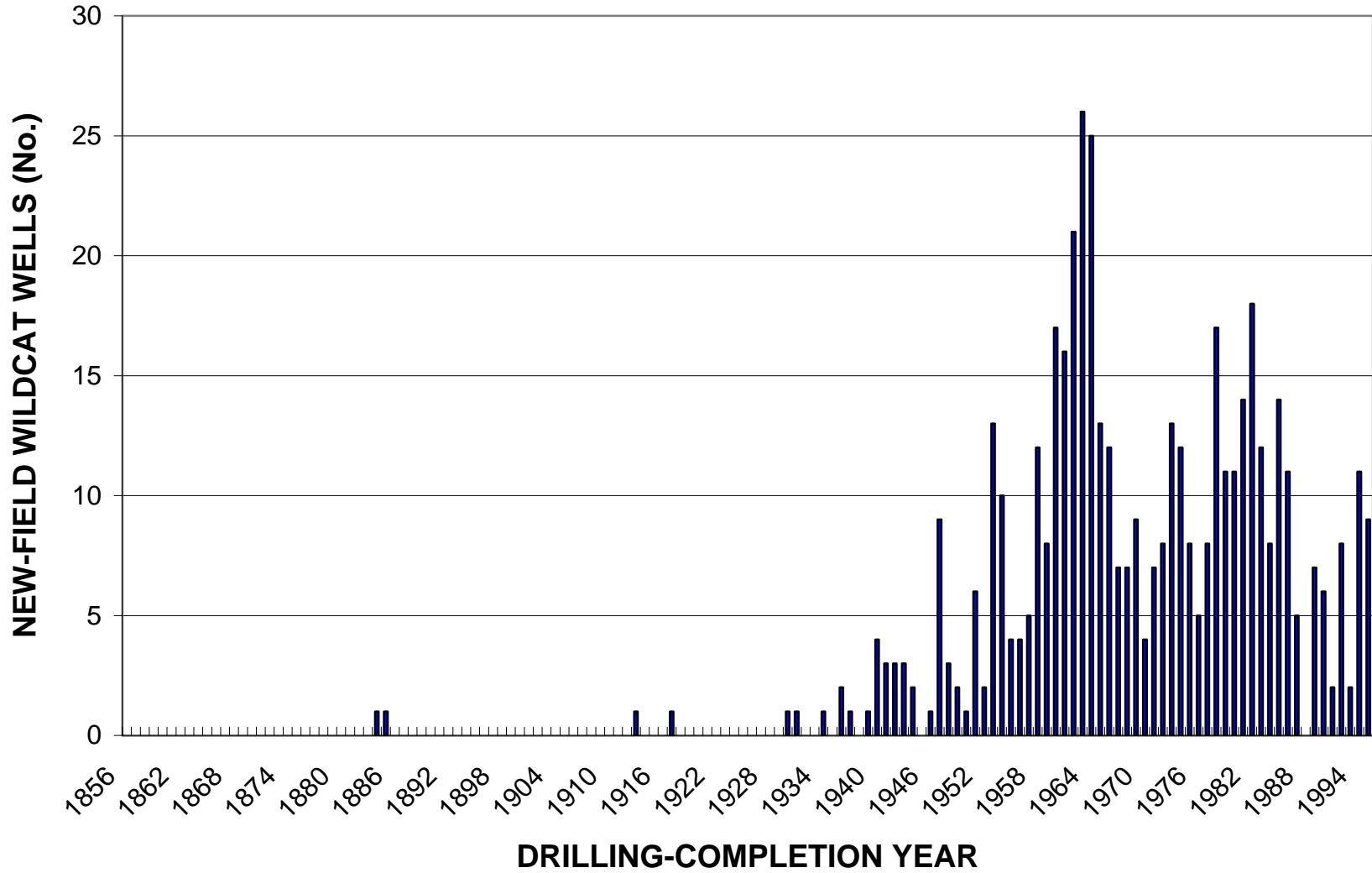
Zala-Drava-Sava Basins, Assessment Unit 40480201



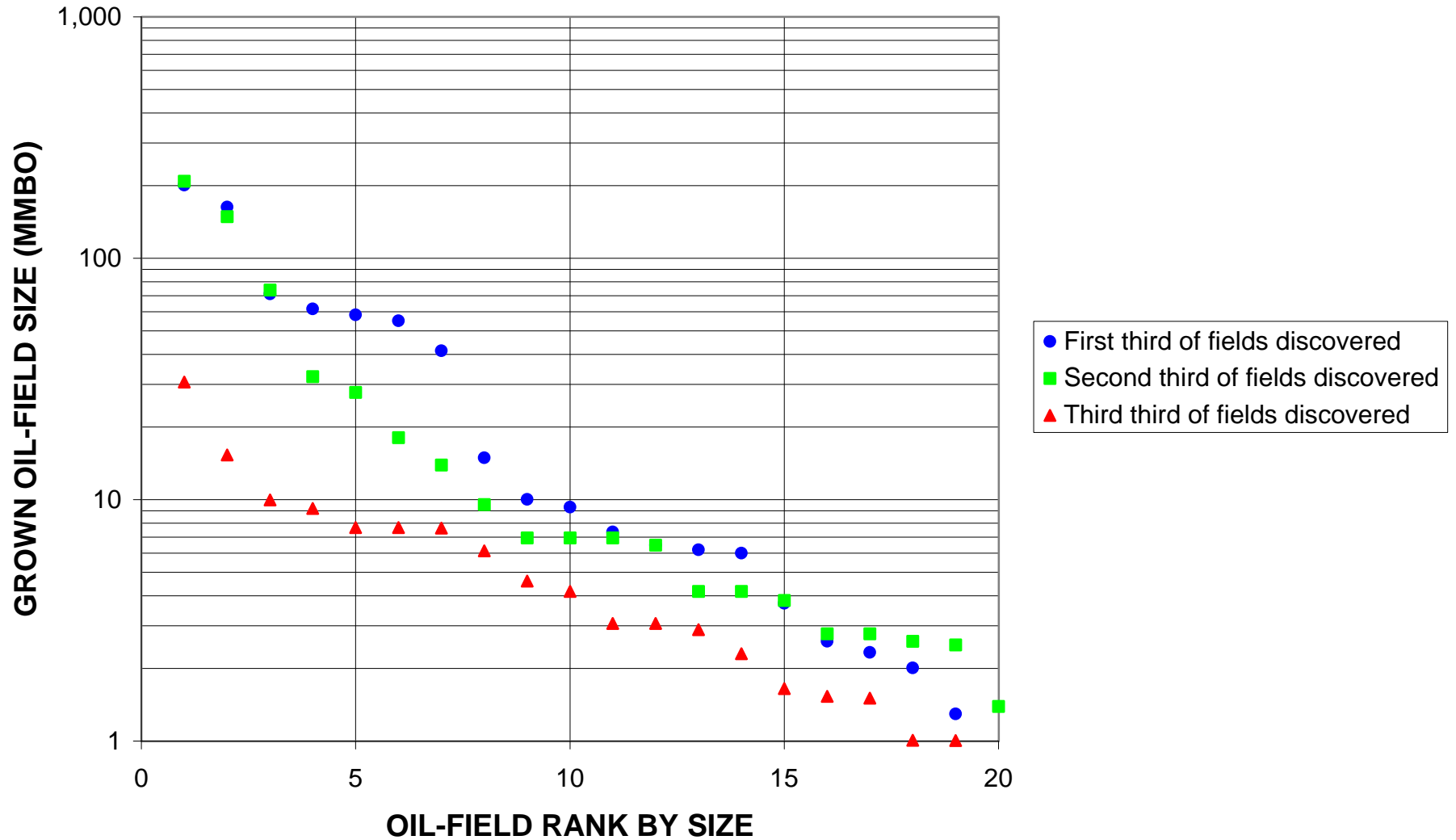
Zala-Drava-Sava Basins, Assessment Unit 40480201



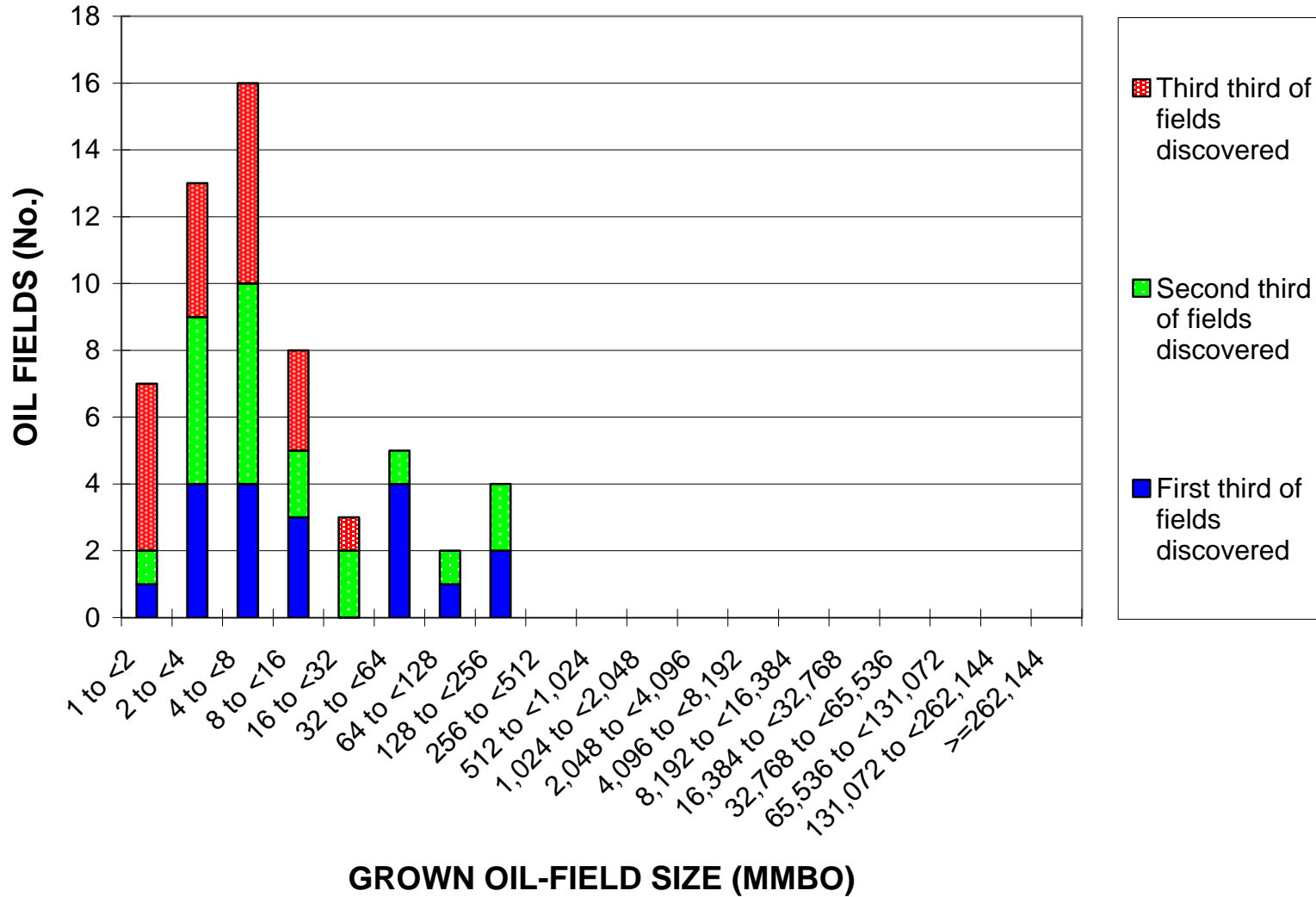
Zala-Drava-Sava Basins, Assessment Unit 40480201



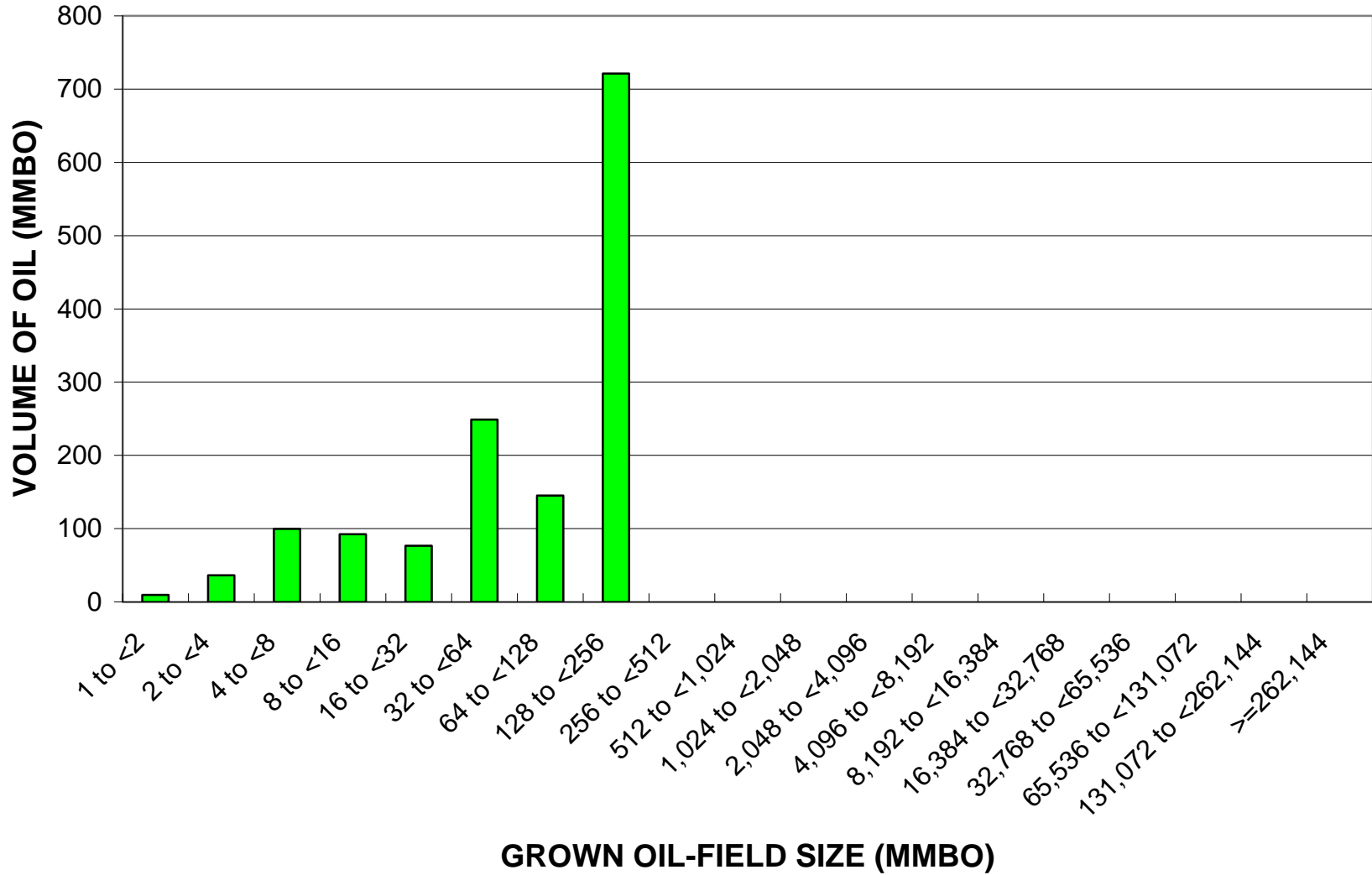
Zala-Drava-Sava Basins, Assessment Unit 40480201



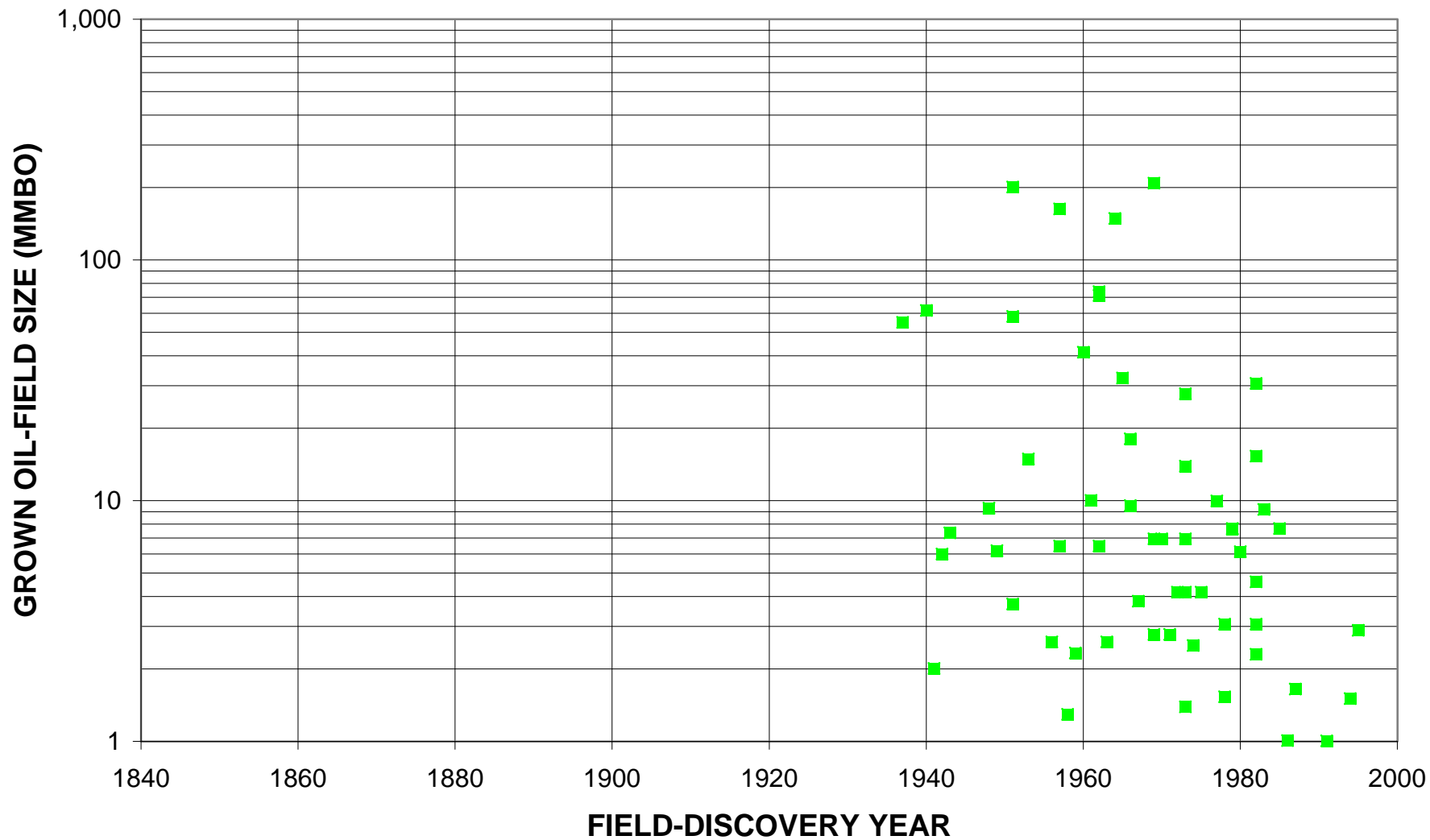
Zala-Drava-Sava Basins, Assessment Unit 40480201



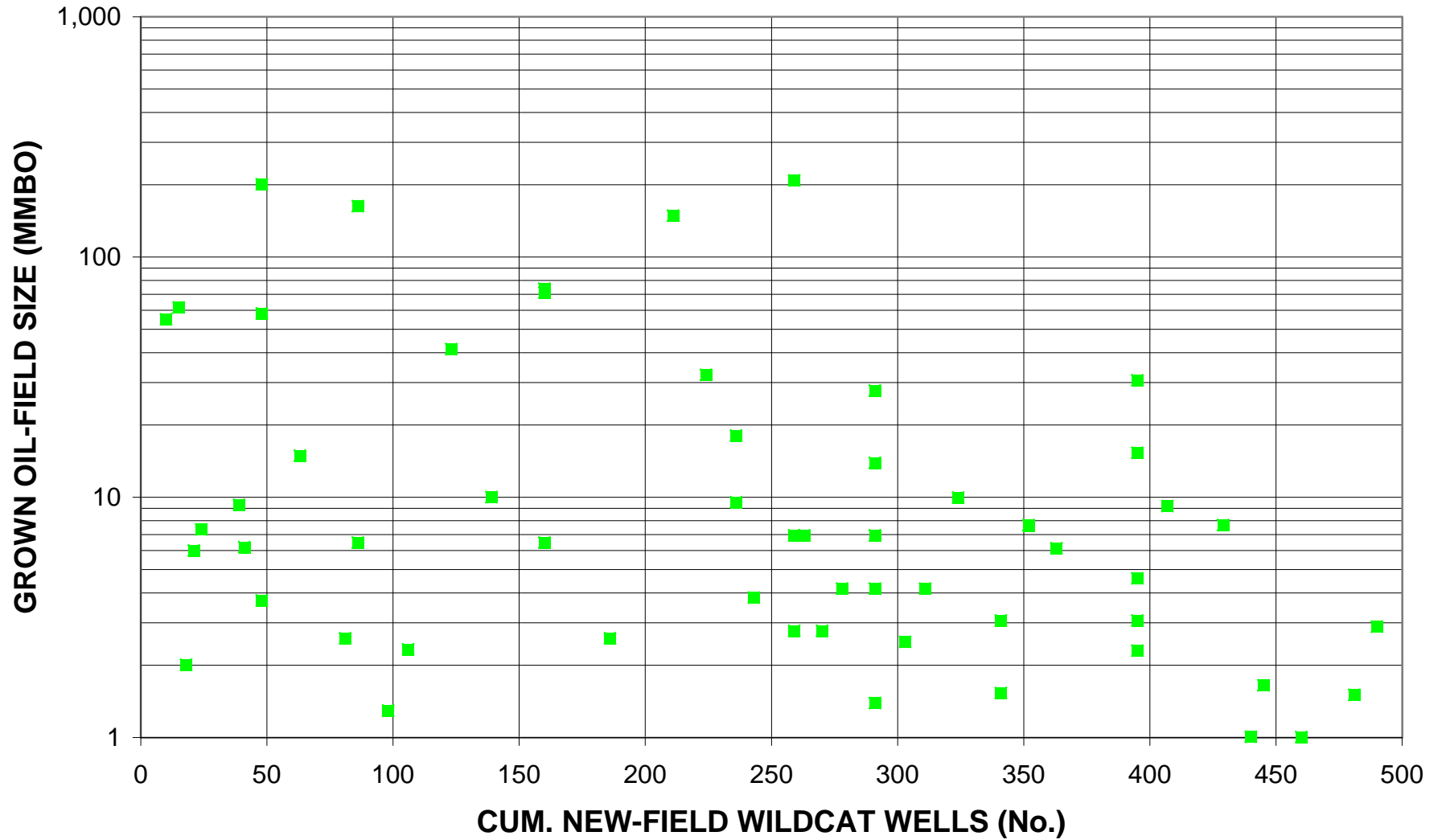
Zala-Drava-Sava Basins, Assessment Unit 40480201



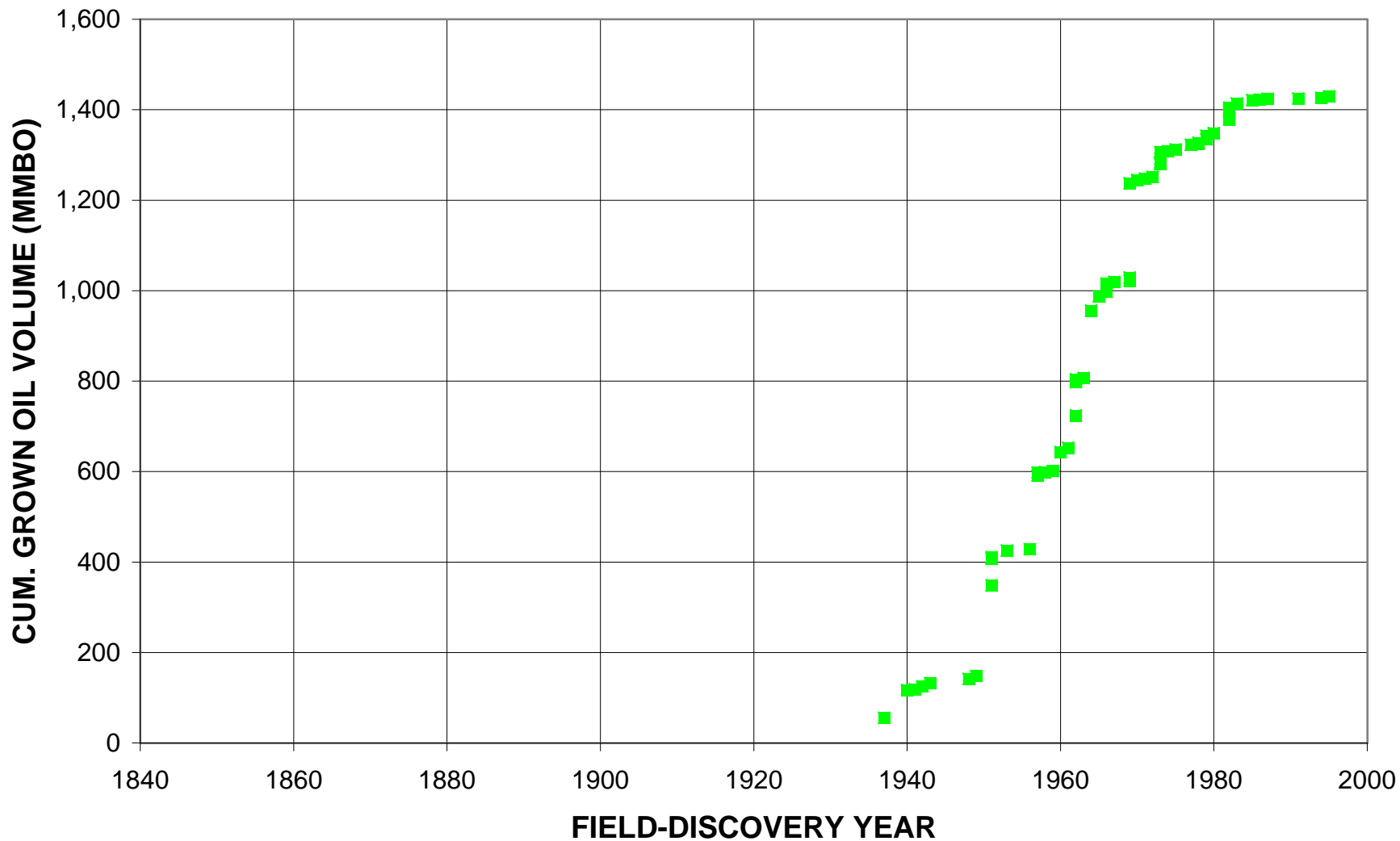
Zala-Drava-Sava Basins, Assessment Unit 40480201



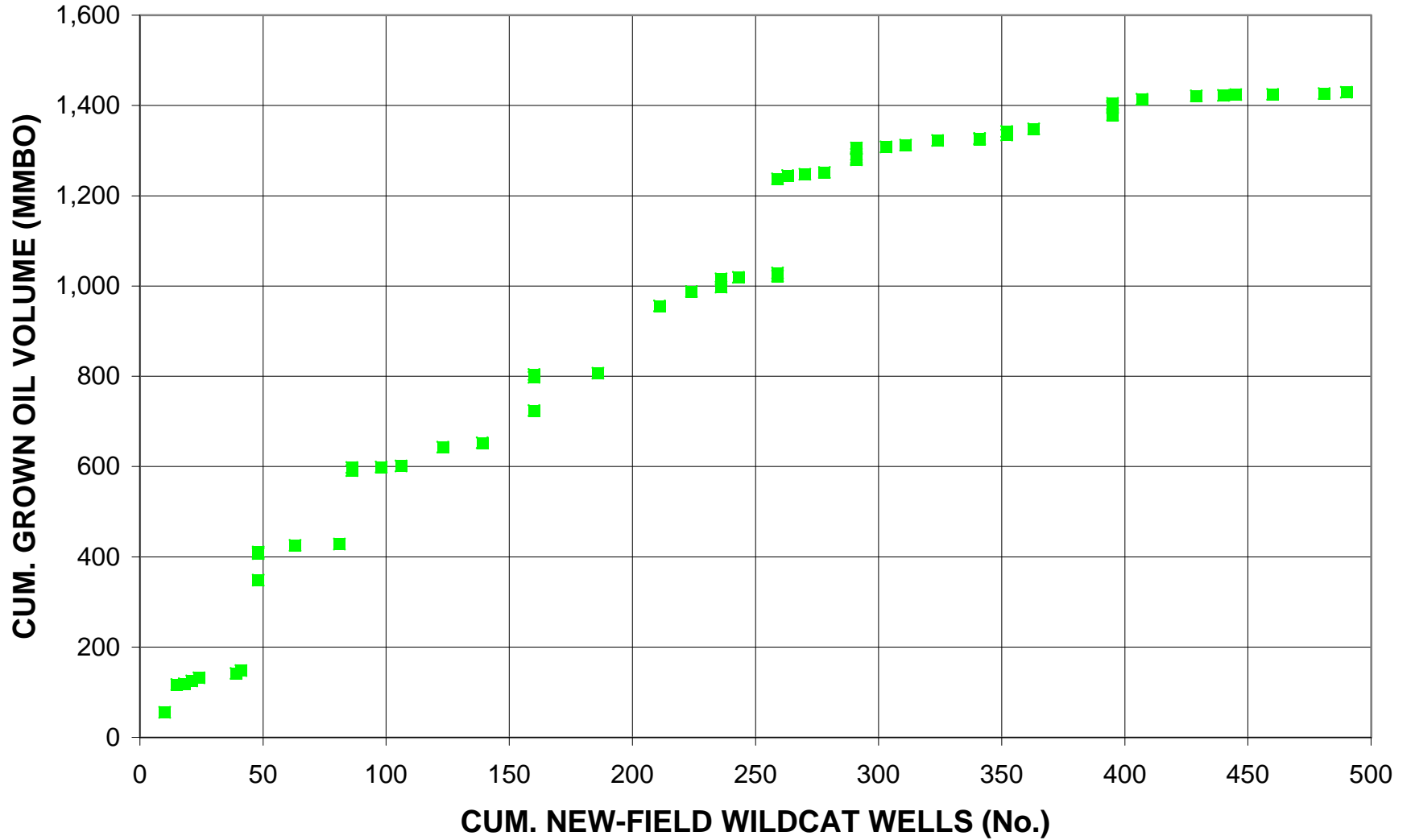
Zala-Drava-Sava Basins, Assessment Unit 40480201



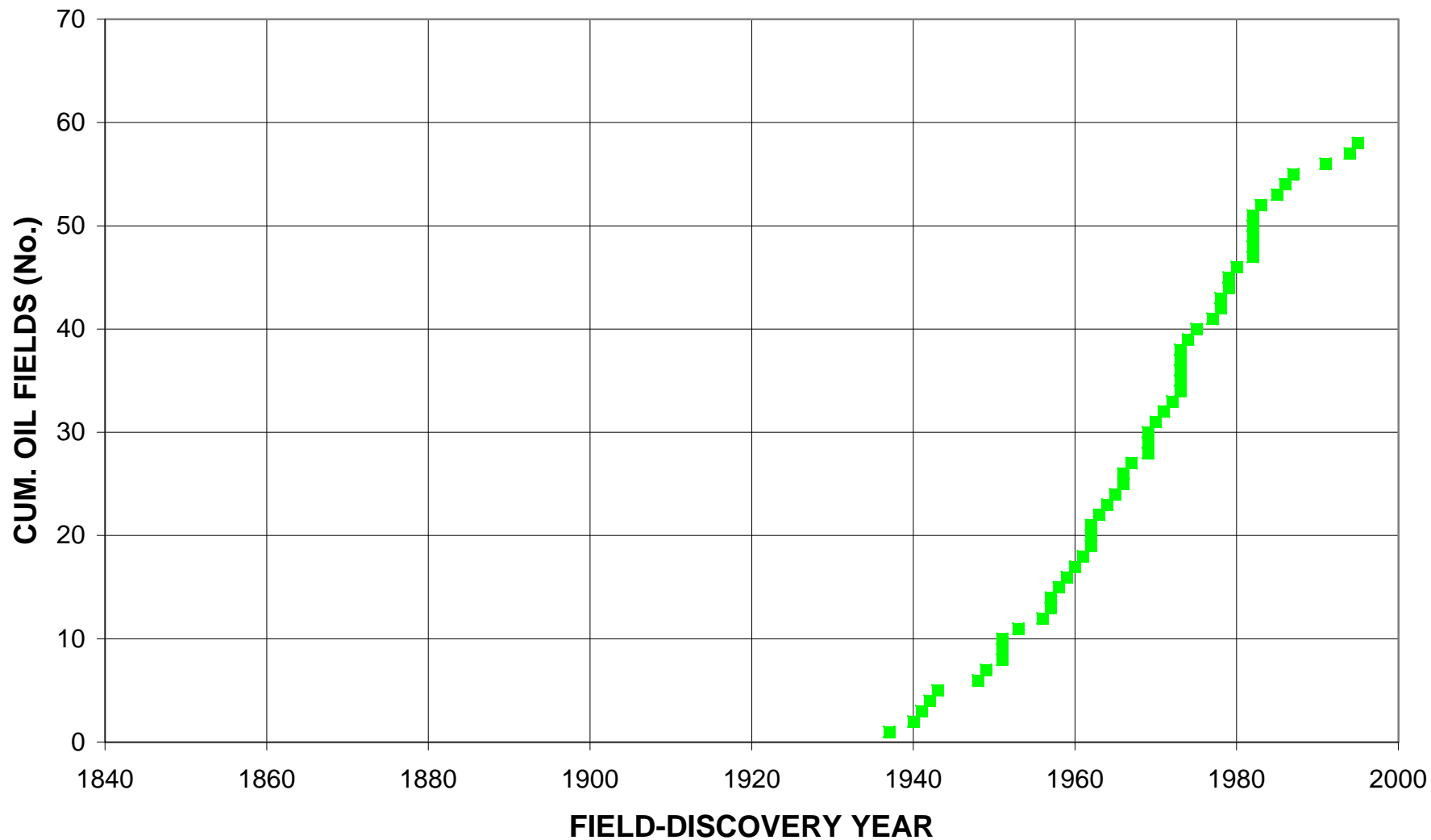
Zala-Drava-Sava Basins, Assessment Unit 40480201



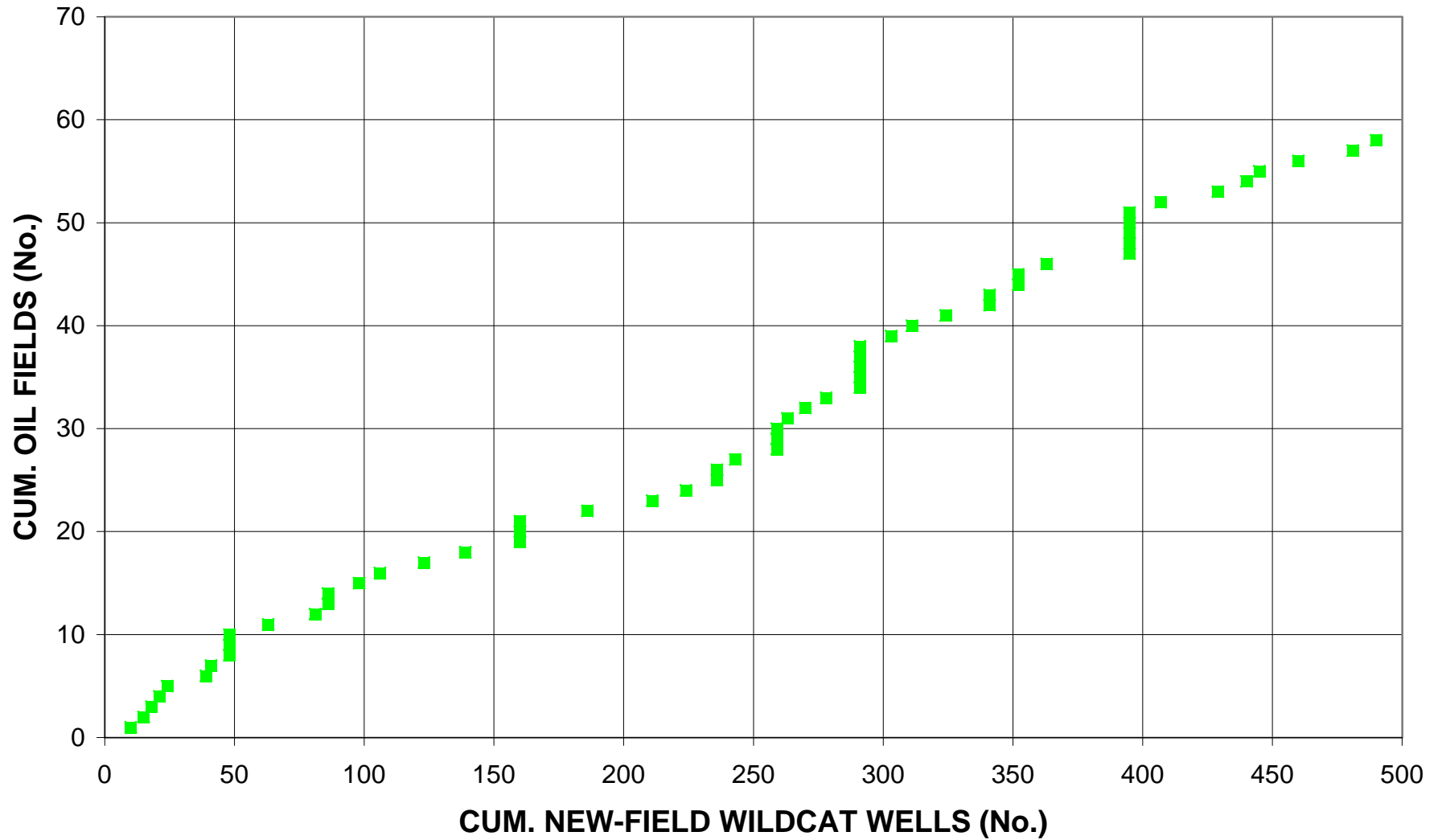
Zala-Drava-Sava Basins, Assessment Unit 40480201



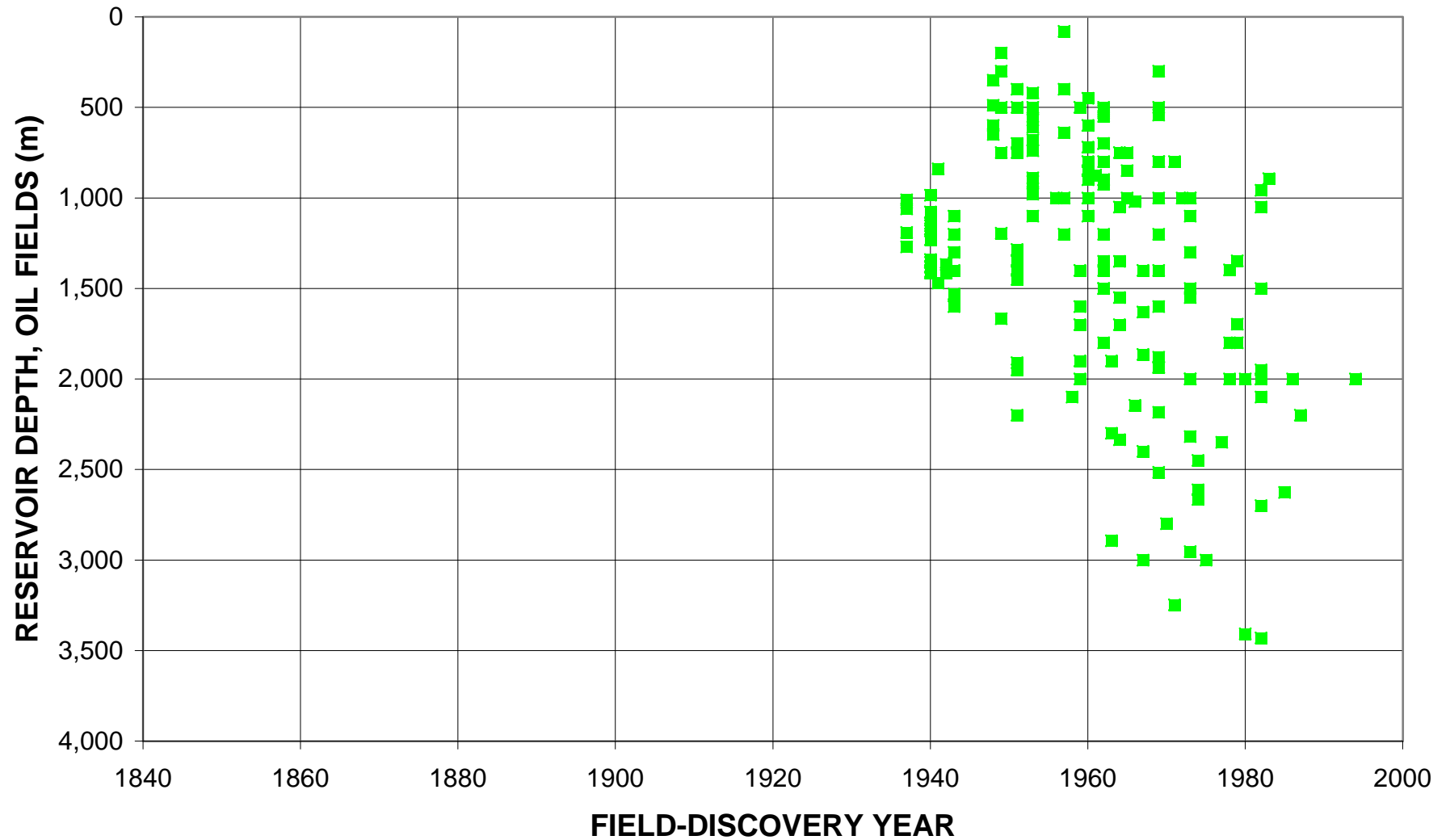
Zala-Drava-Sava Basins, Assessment Unit 40480201



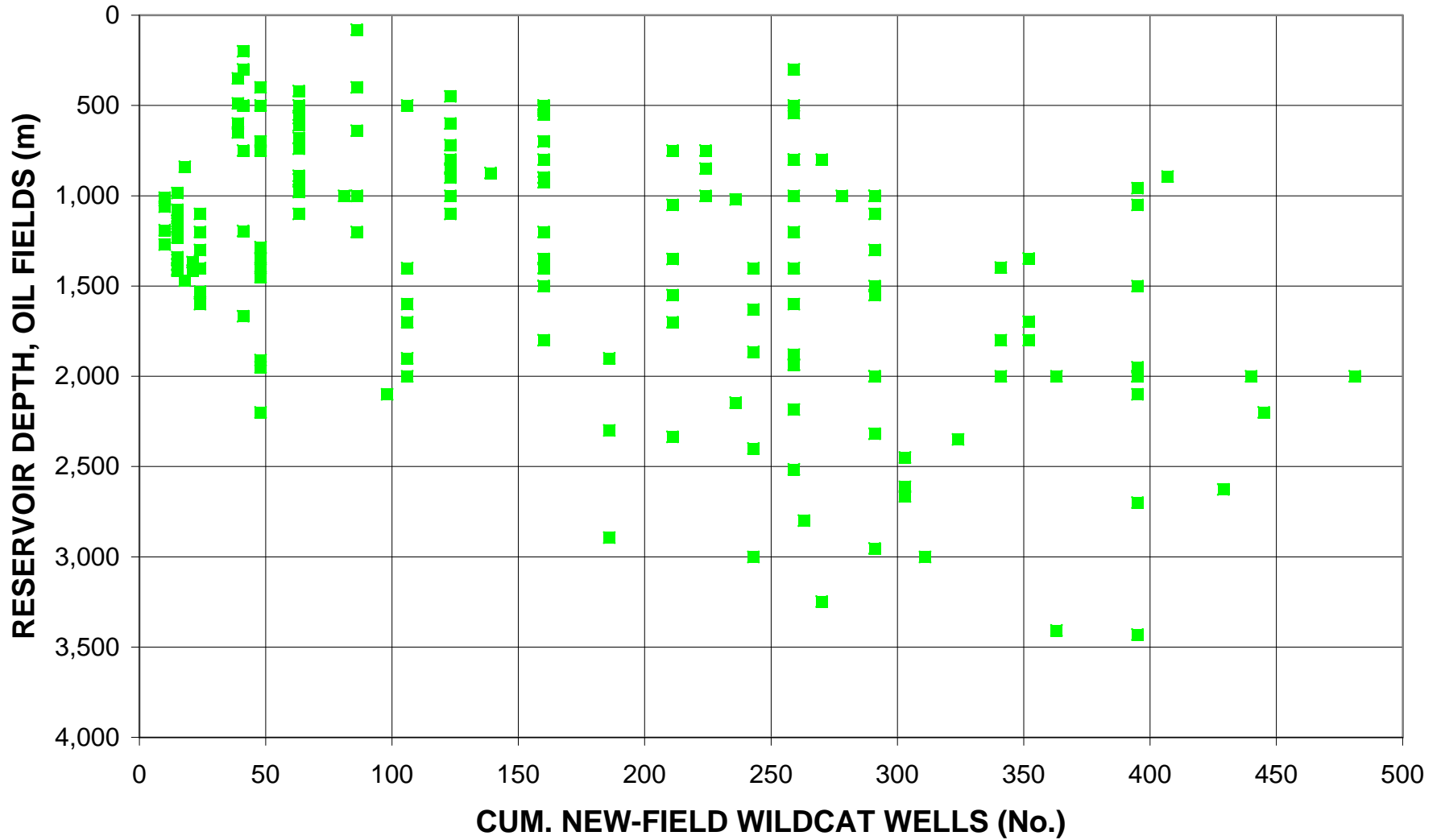
Zala-Drava-Sava Basins, Assessment Unit 40480201



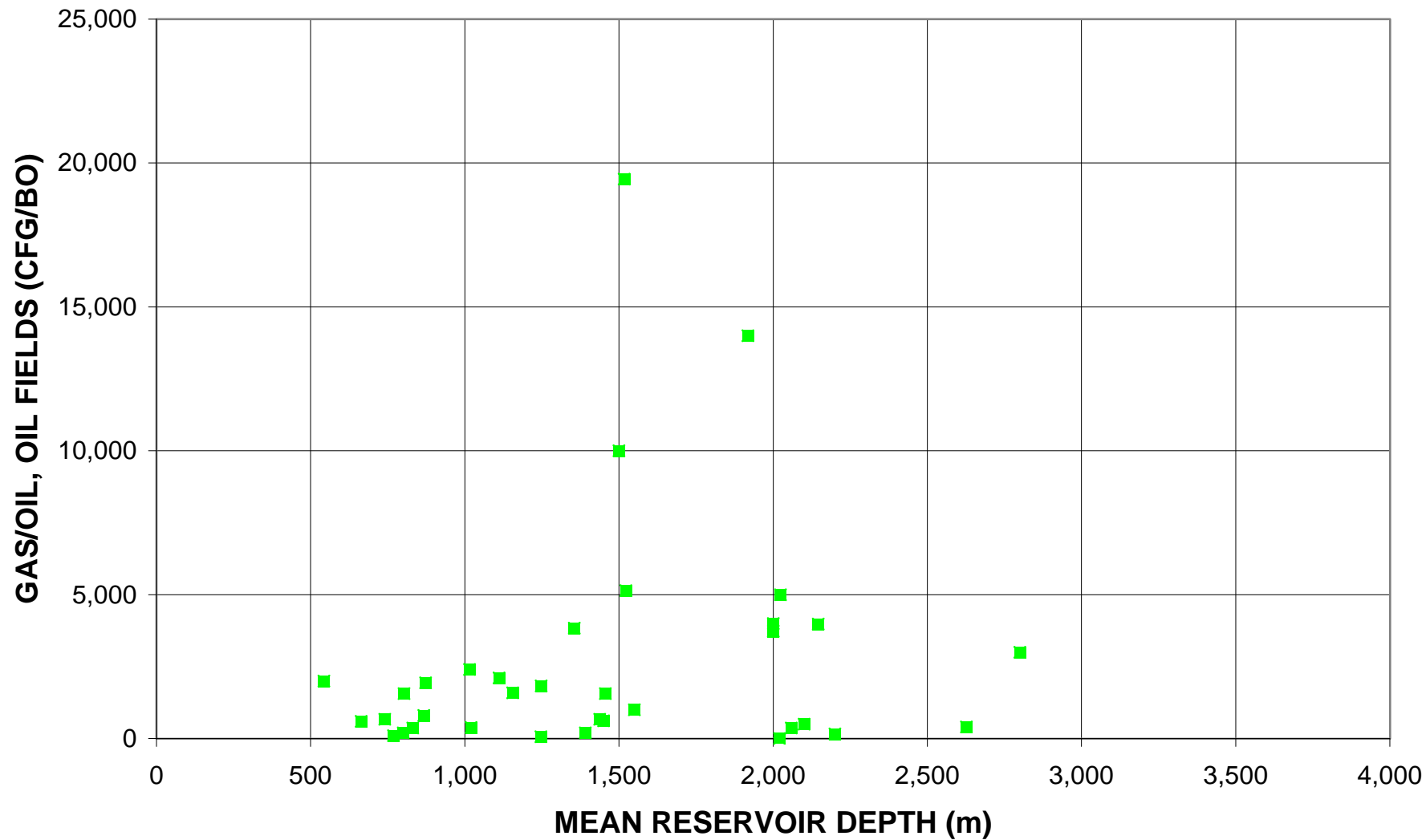
Zala-Drava-Sava Basins, Assessment Unit 40480201



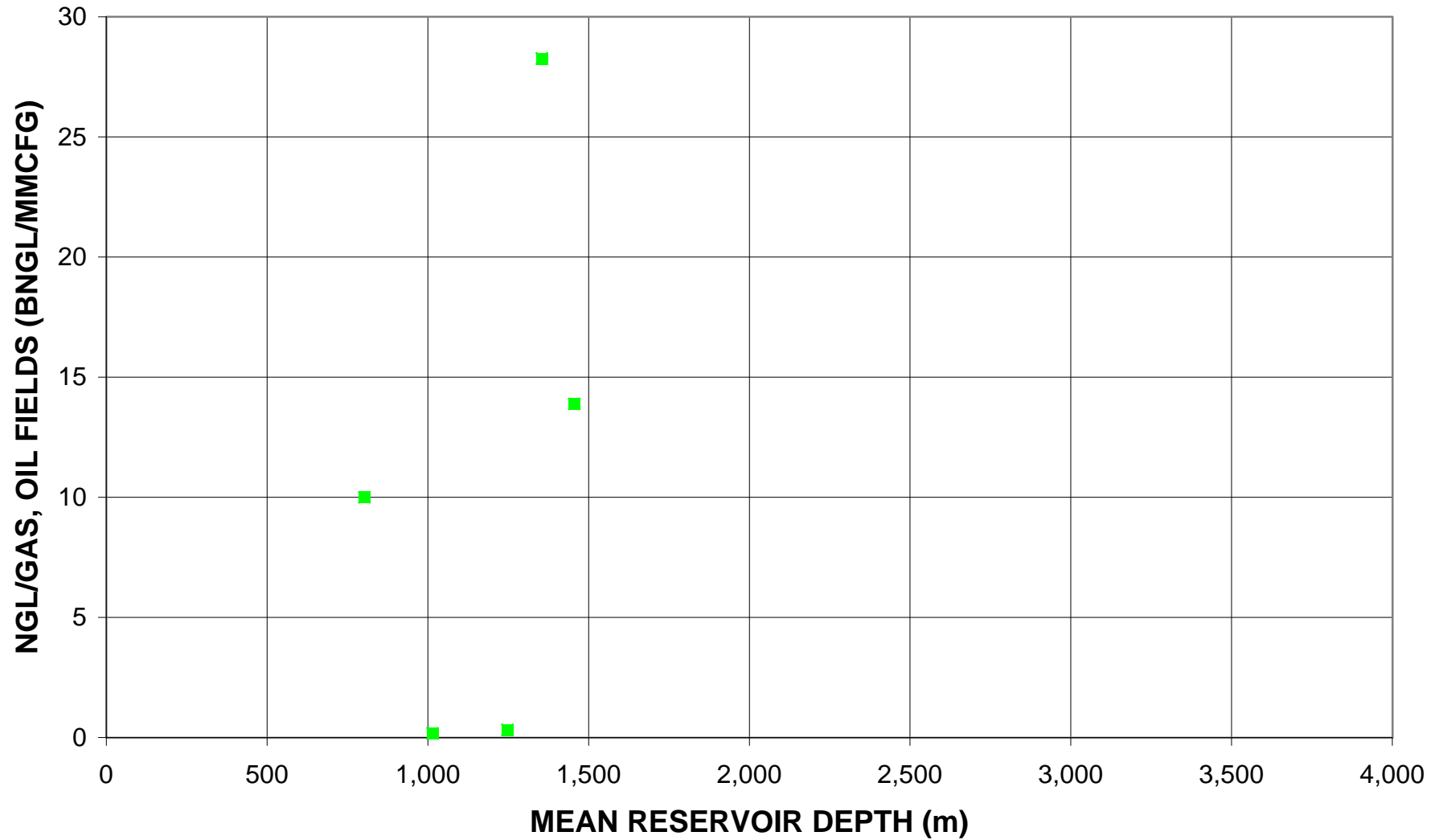
Zala-Drava-Sava Basins, Assessment Unit 40480201



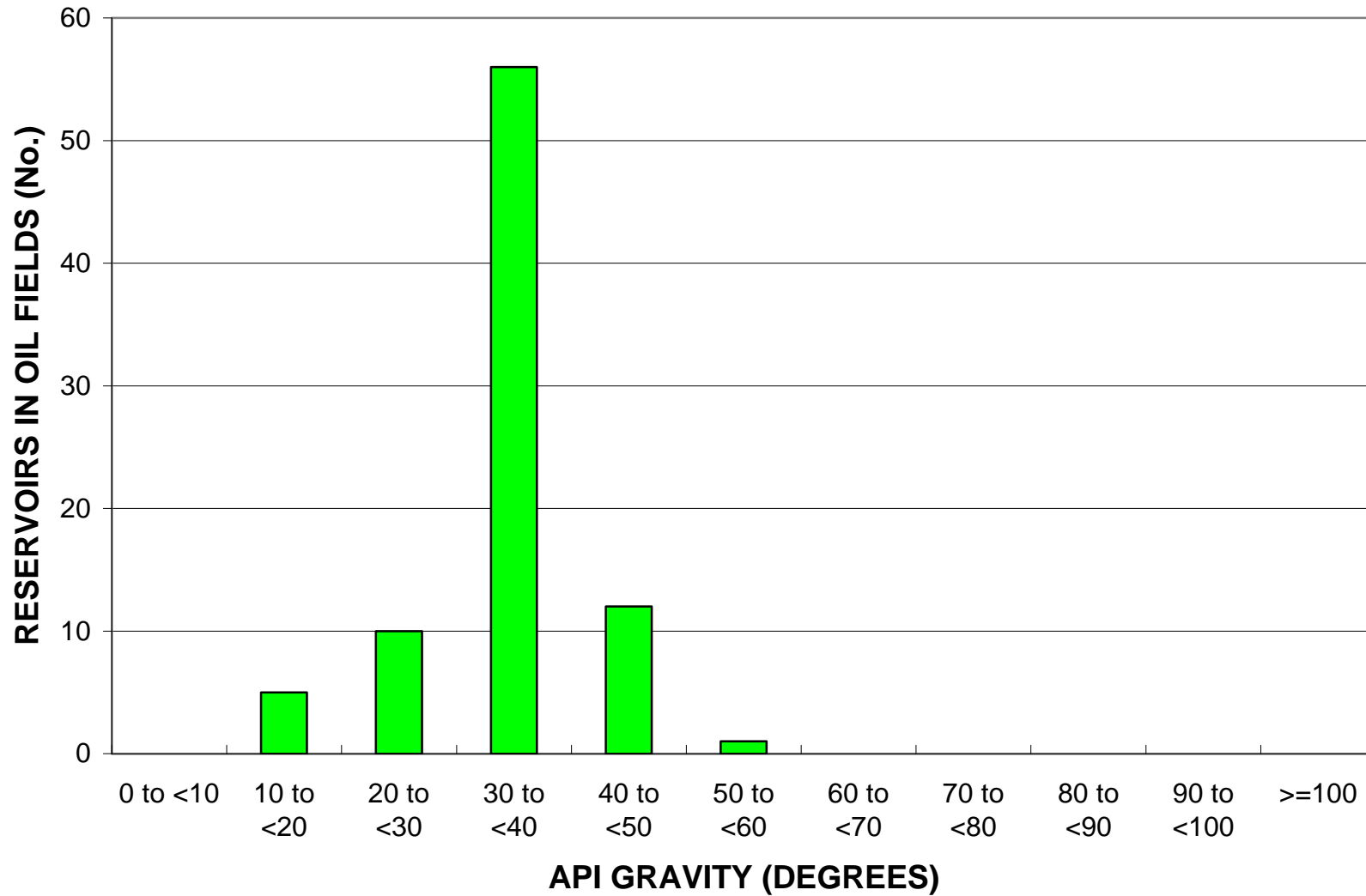
Zala-Drava-Sava Basins, Assessment Unit 40480201



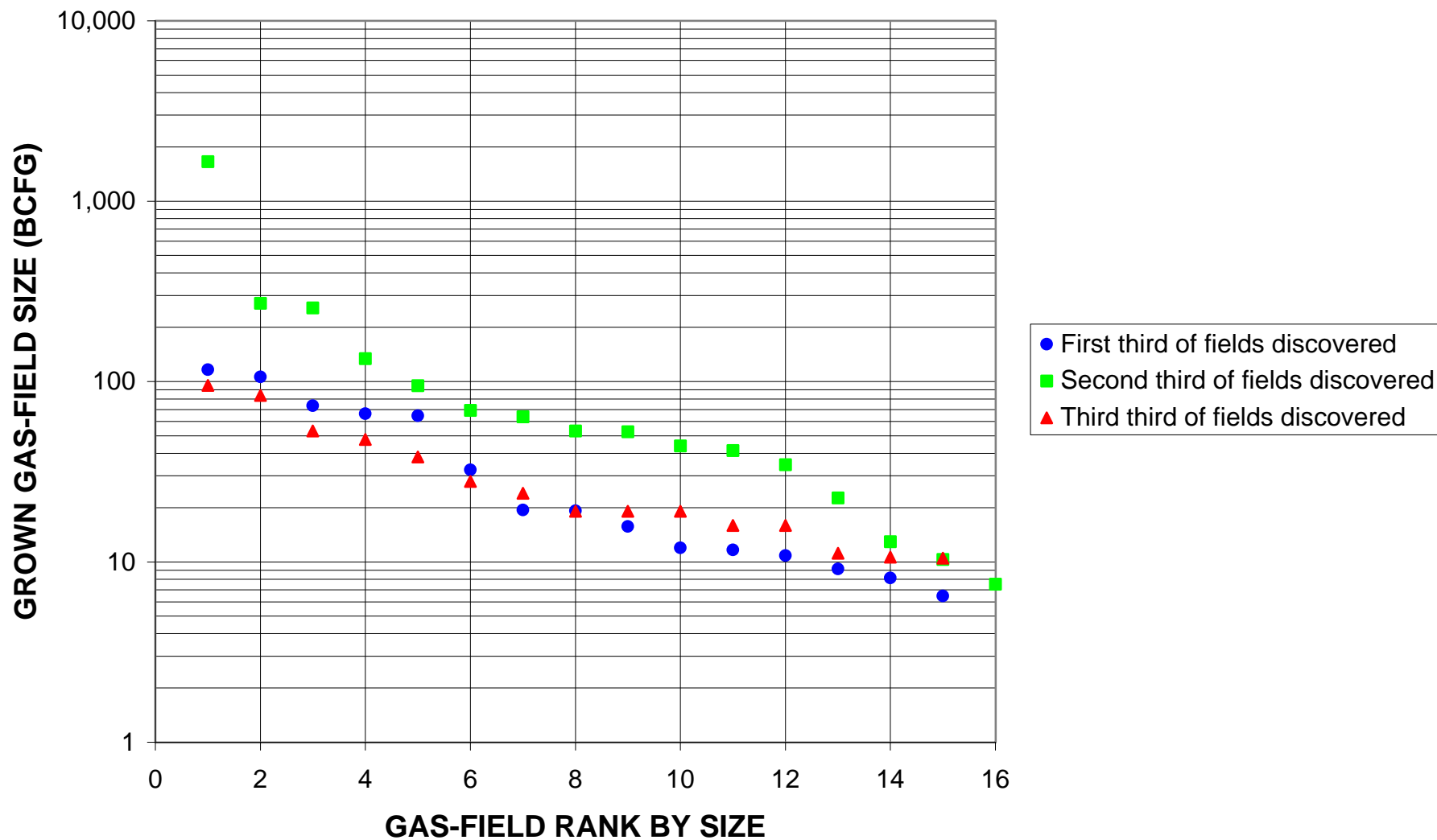
Zala-Drava-Sava Basins, Assessment Unit 40480201



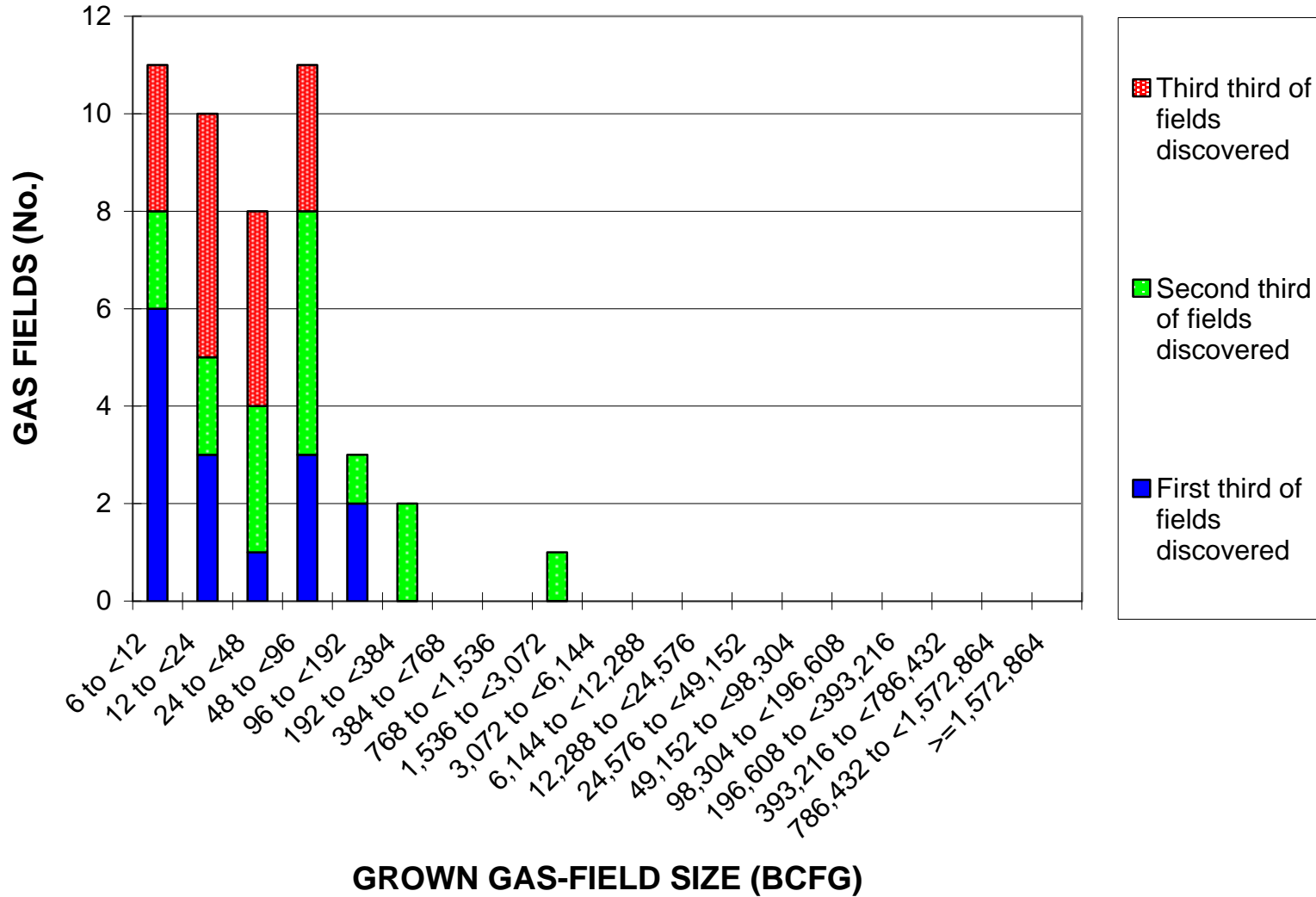
Zala-Drava-Sava Basins, Assessment Unit 40480201



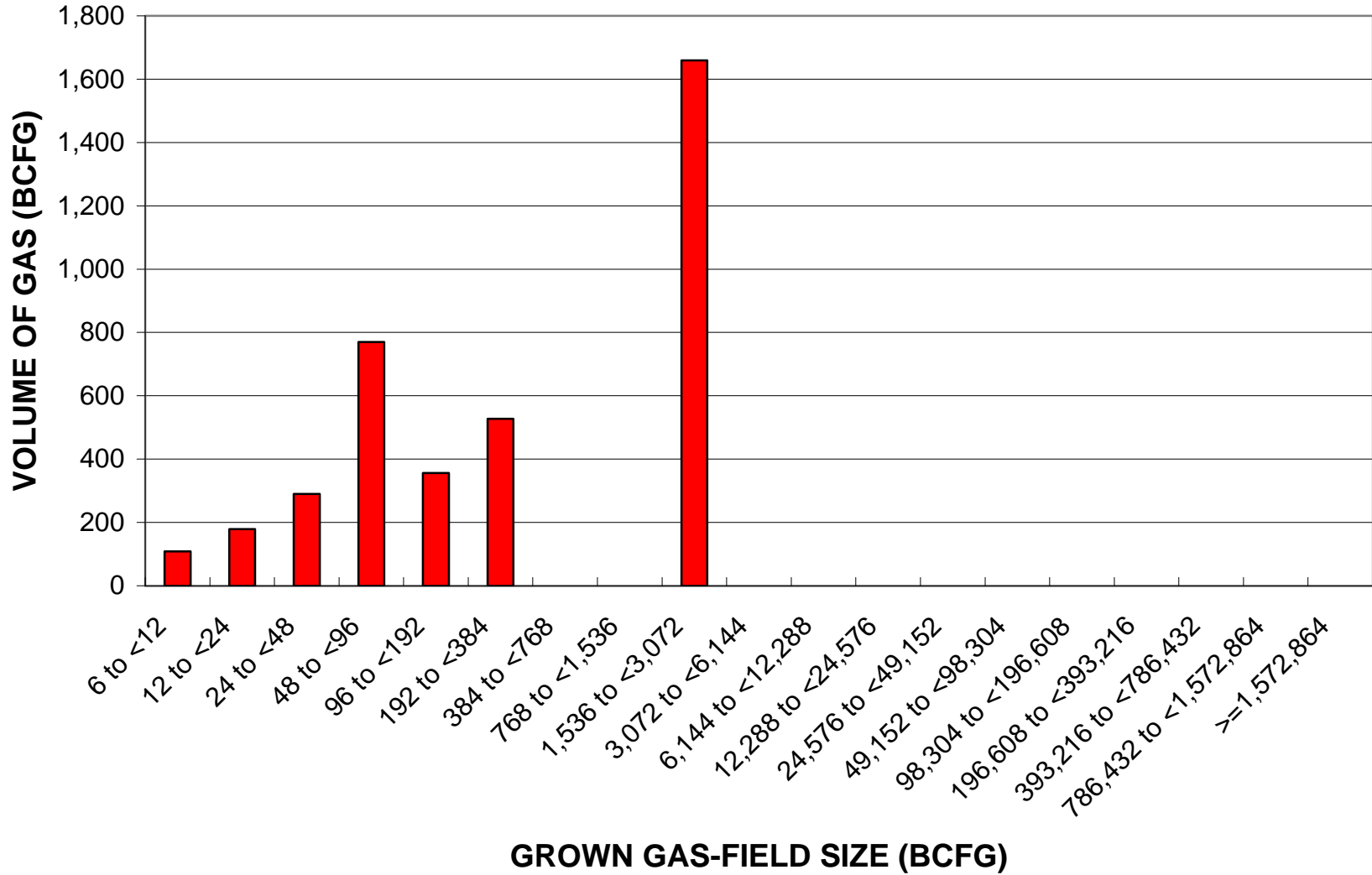
Zala-Drava-Sava Basins, Assessment Unit 40480201



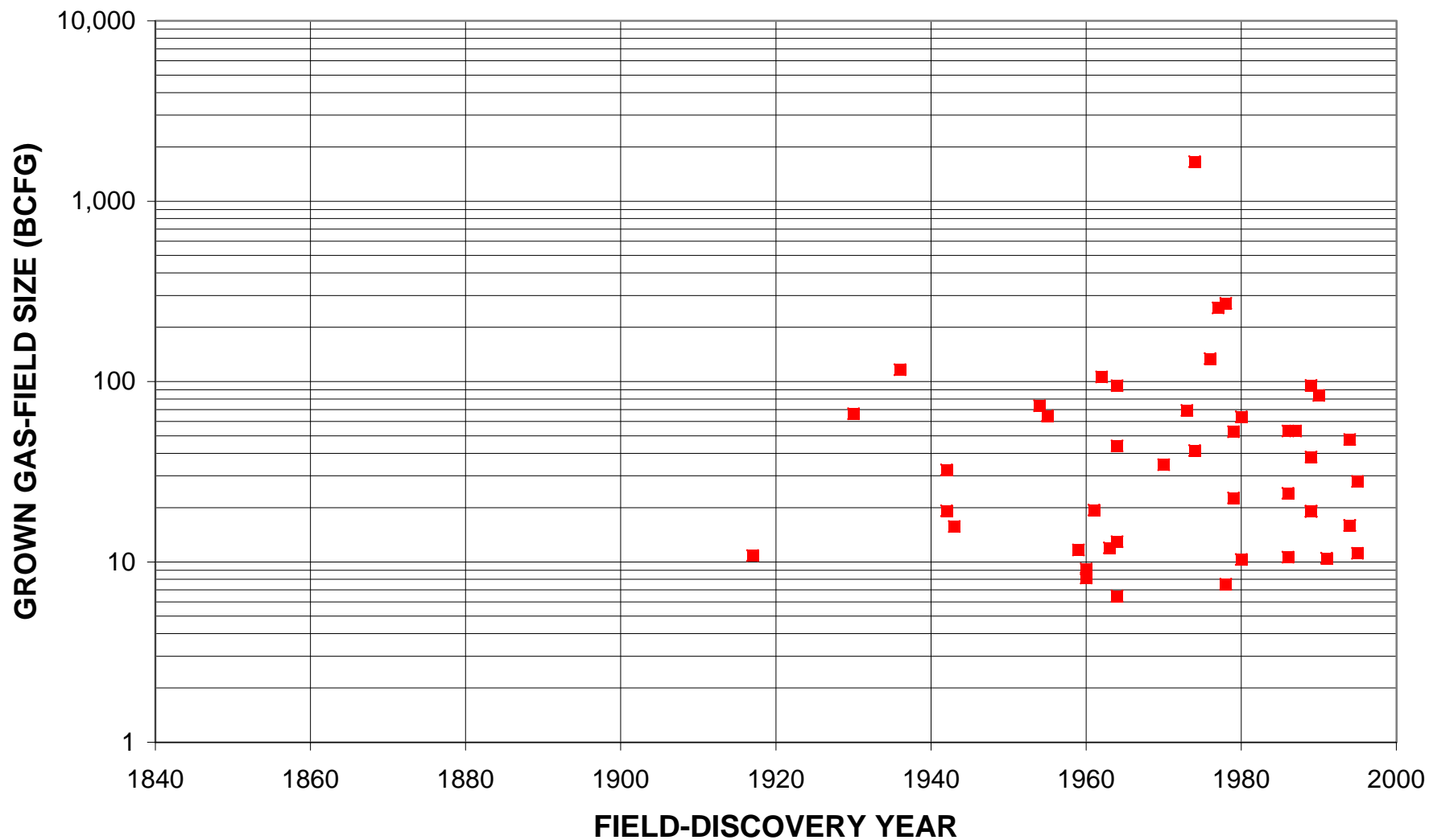
Zala-Drava-Sava Basins, Assessment Unit 40480201



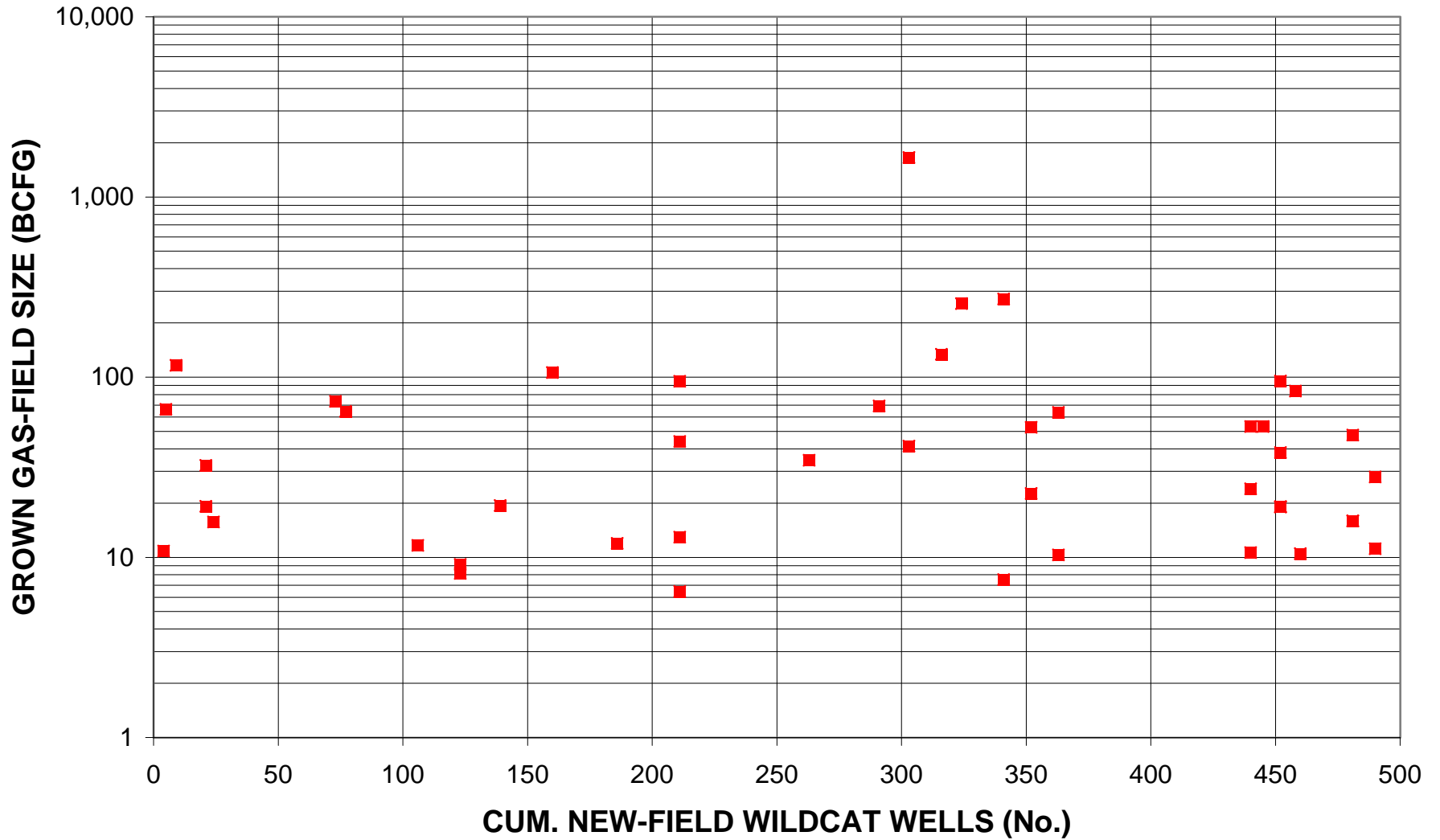
Zala-Drava-Sava Basins, Assessment Unit 40480201



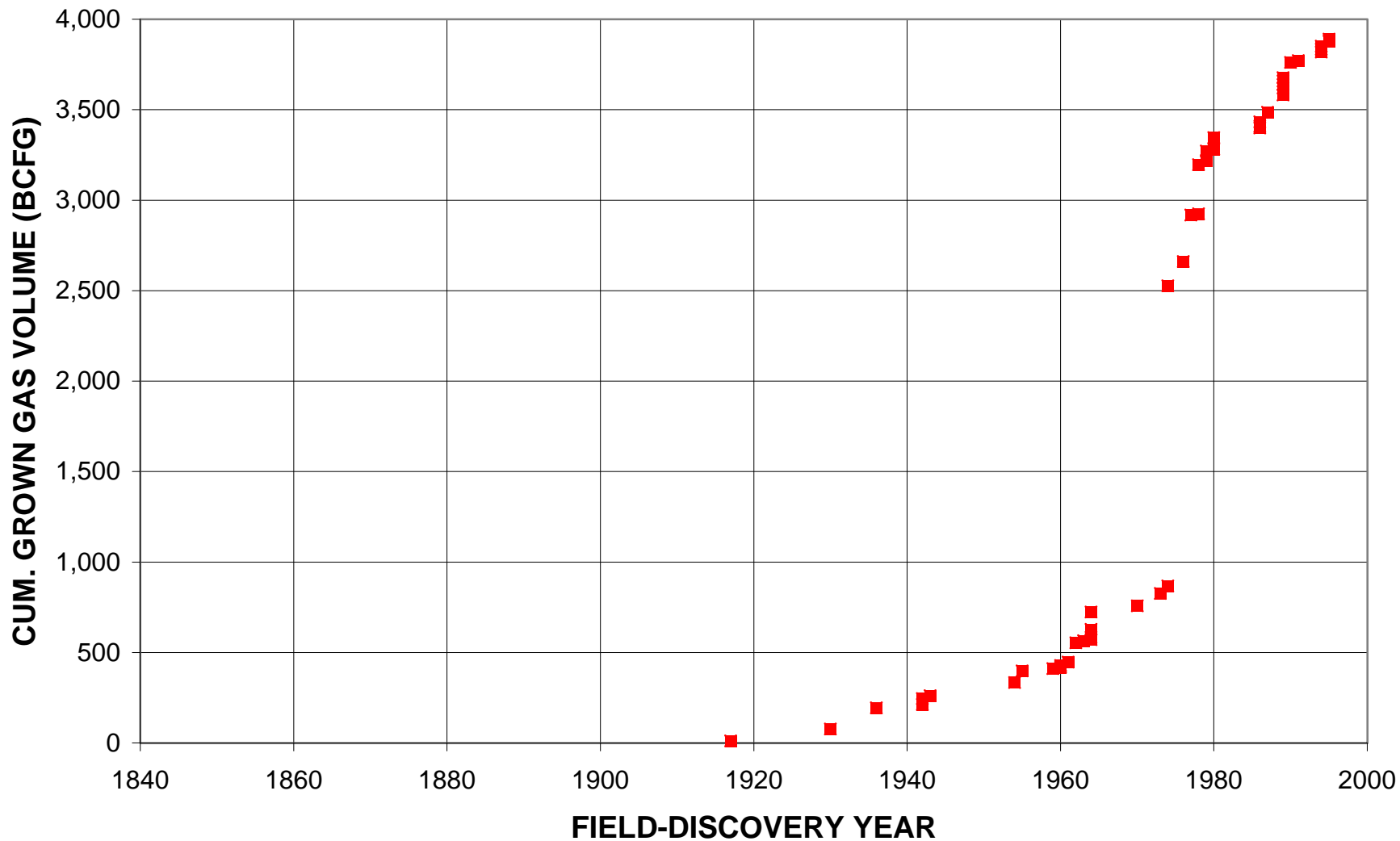
Zala-Drava-Sava Basins, Assessment Unit 40480201



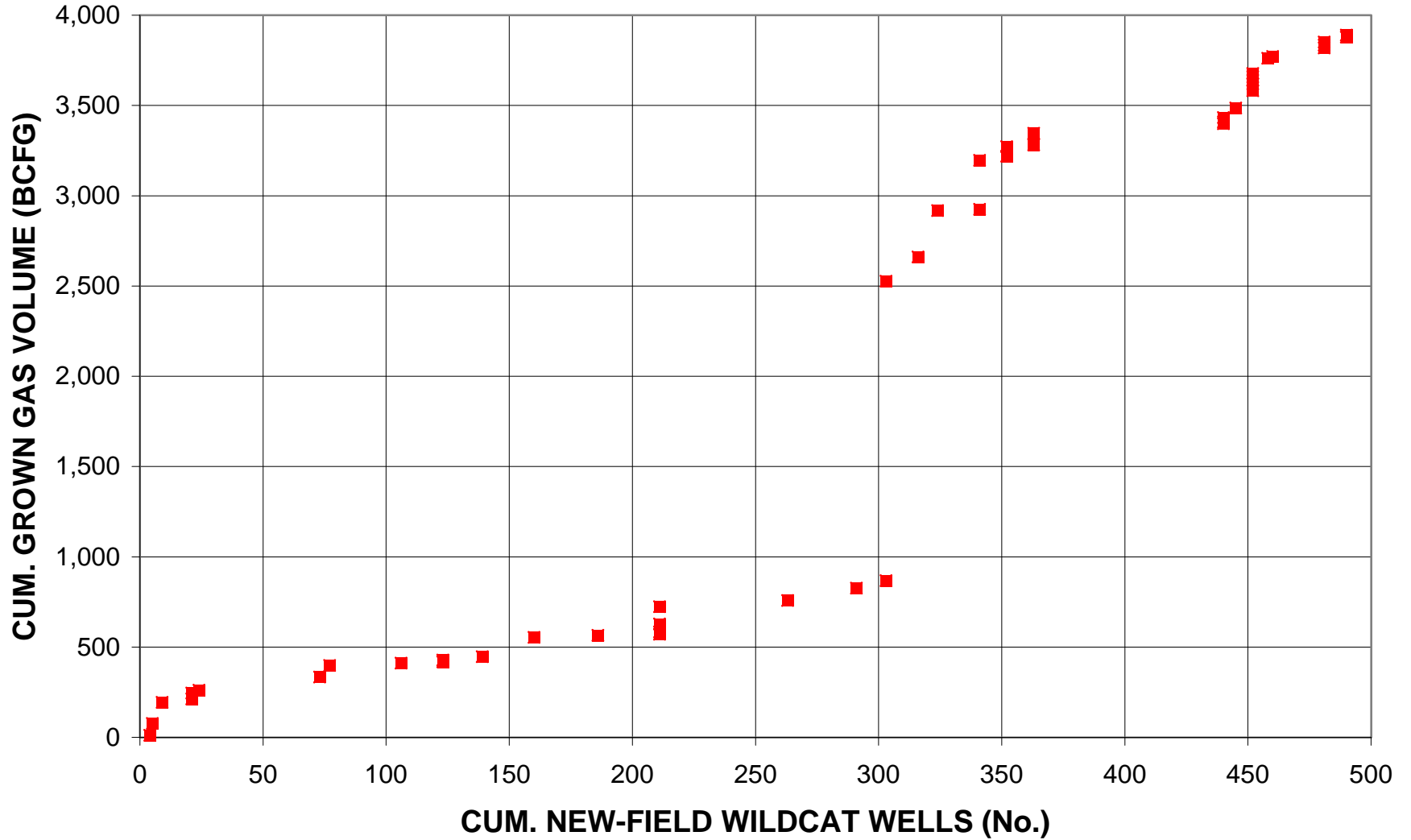
Zala-Drava-Sava Basins, Assessment Unit 40480201



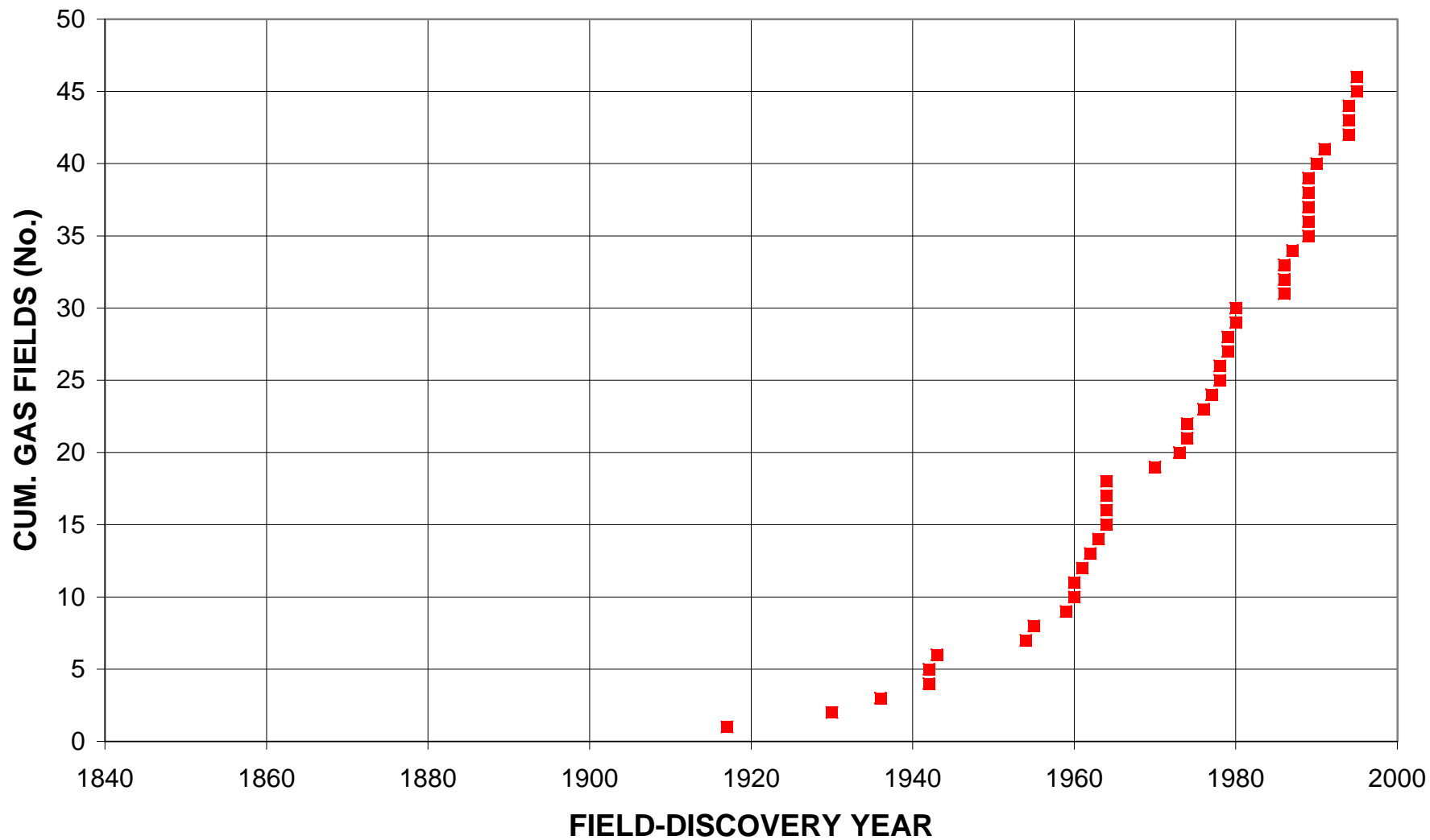
Zala-Drava-Sava Basins, Assessment Unit 40480201



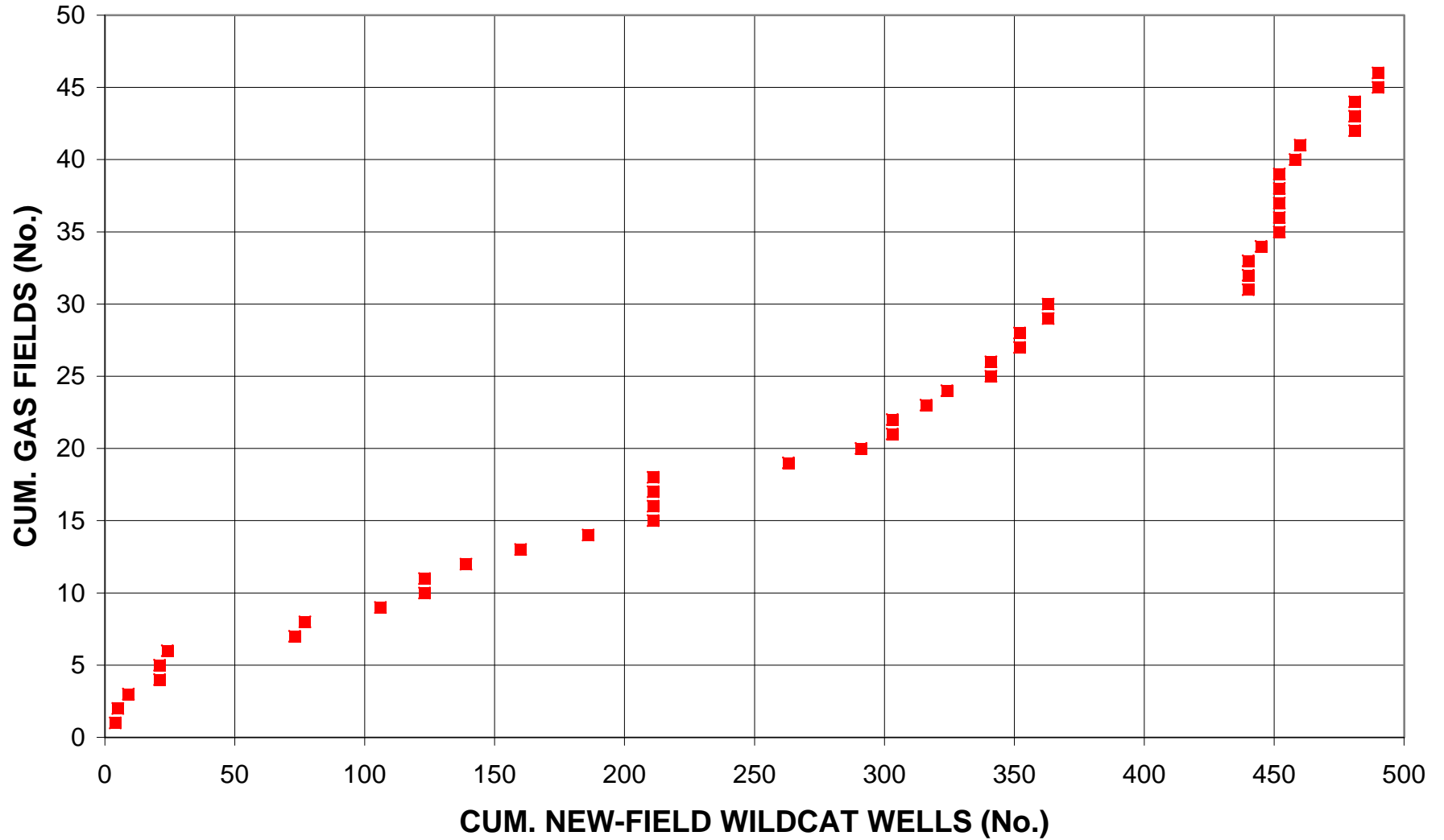
Zala-Drava-Sava Basins, Assessment Unit 40480201



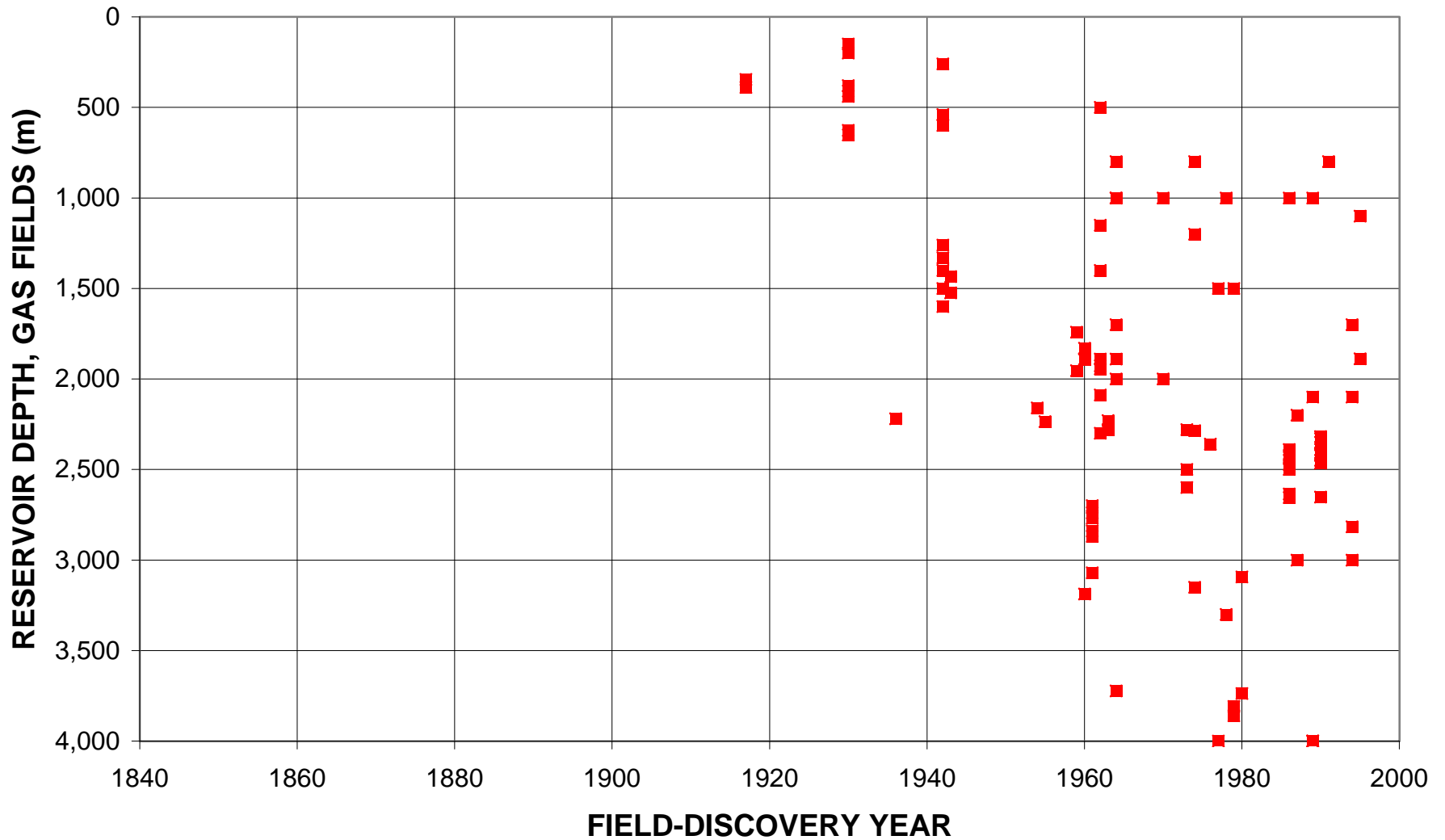
Zala-Drava-Sava Basins, Assessment Unit 40480201



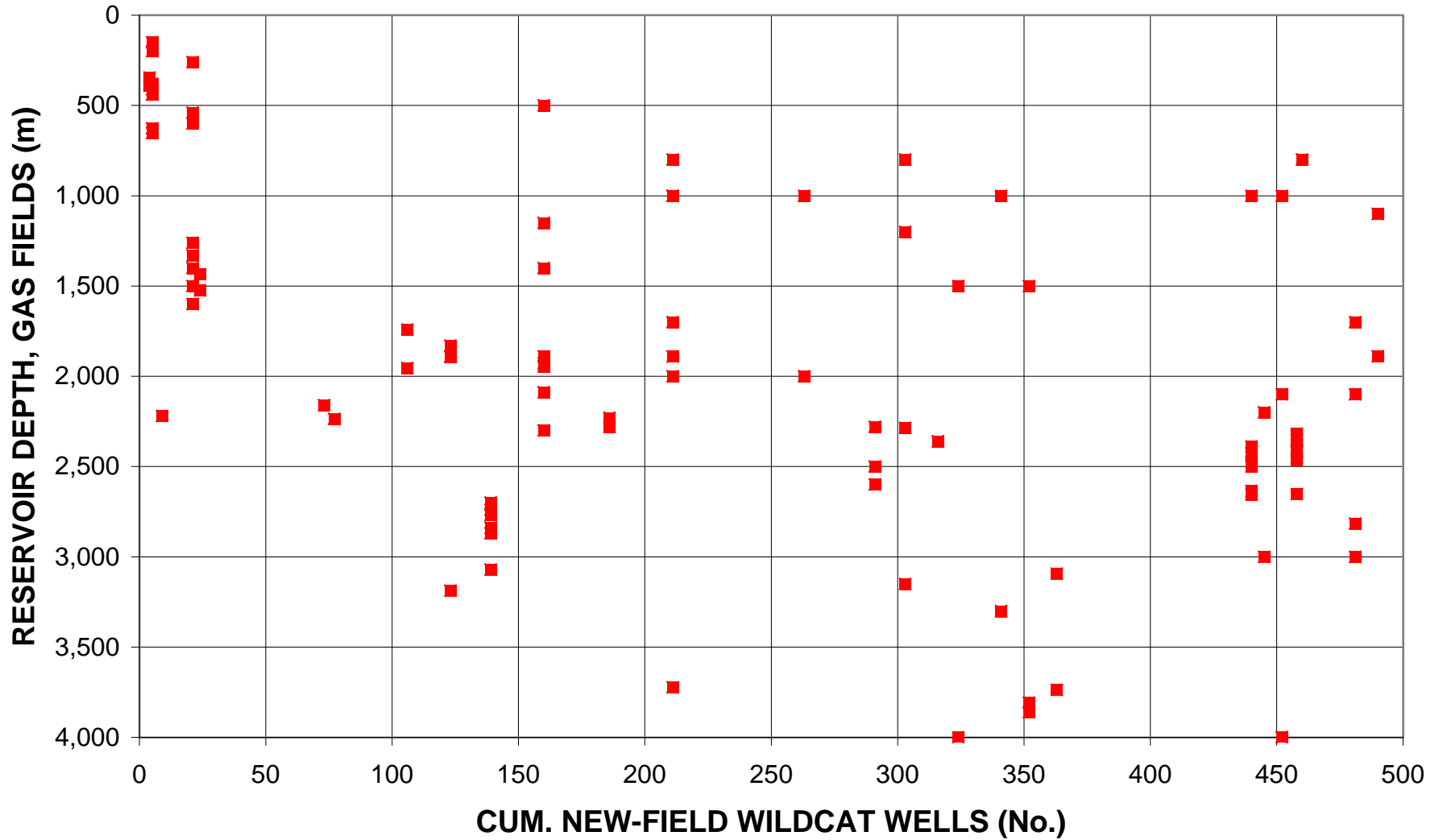
Zala-Drava-Sava Basins, Assessment Unit 40480201



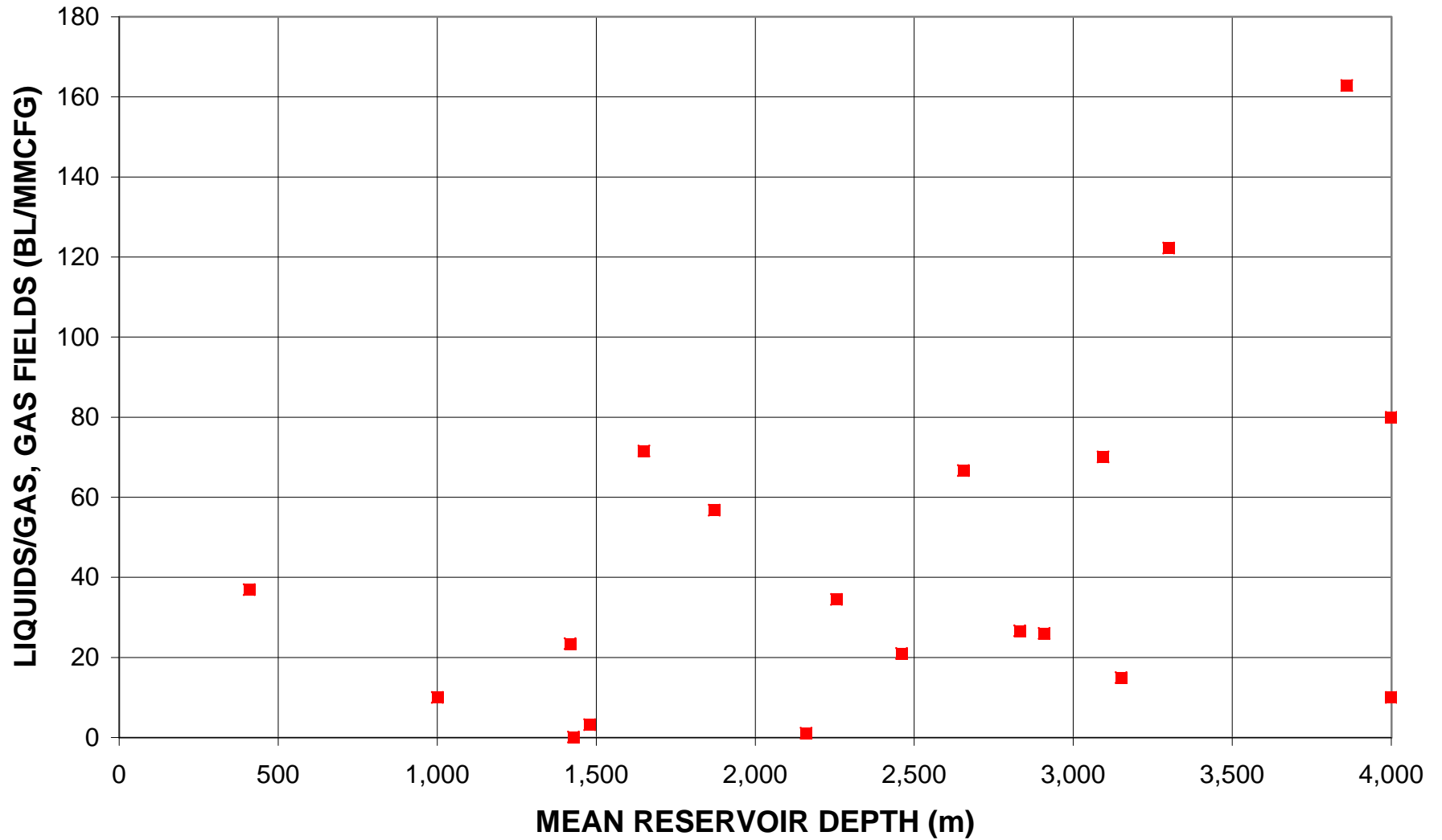
Zala-Drava-Sava Basins, Assessment Unit 40480201



Zala-Drava-Sava Basins, Assessment Unit 40480201



Zala-Drava-Sava Basins, Assessment Unit 40480201



Zala-Drava-Sava Basins, Assessment Unit 40480201
Volumes of Discovered Petroleum

[MMBO, million barrels of oil. BCFG, billion cubic feet of gas. MMBNGL, million barrels of natural gas liquids. Fields containing less than 1 MMBO in oil fields or 6 BCFG in gas fields were not considered in the assessment. Fields were classified as oil or gas by the USGS. Fields without reported discovery dates were not included. NA means not applicable and is shown for volumes where only one field is present. Calculated values may not be equal to the sums of the component values because numbers have been independently rounded.]

Field Type	Known (Discovered) Volumes				Grown (Discovered) Volumes			
	Number of Fields	Oil (MMBO)	Gas (BCFG)	NGL (MMBNGL)	Number of Fields	Oil (MMBO)	Gas (BCFG)	NGL (MMBNGL)
Oil Fields	53	1,083	1,154	4	58	1,429	1,539	5
Gas Fields	39	4	2,658	58	46	6	3,890	87
Fields <1 MMBOE	63	10	78	0	51	11	59	0
All Fields	155	1,098	3,889	62	155	1,446	5,488	92

Zala-Drava-Sava Basins, Assessment Unit 40480201
Discovery-History Sequence

[MMBO, million barrels of oil. BCFG, billion cubic feet of gas. Fields containing less than 1 MMBO in oil fields or 6 BCFG in gas fields were not considered in the assessment. Fields were classified as oil or gas by the USGS. The first half or third shows year of first field discovery as well as end of period. NA means not applicable and is shown where fewer than four fields are present.]

Field Type	Discovery-History Sequence - Known (Discovered) Volumes					
		Year (End of Period)	Number of Fields	Total Volume	Mean Size	Median Size
Oil Fields	<u>Known Sizes (MMBO)</u>					
	First third	1937-1961	18	520	29	7
	Second third	1973	18	473	26	5
	Third third	1985	3,889	91	5	5
	All Oil Fields		53	1,083	20	5
Gas Fields	<u>Known Sizes (BCFG)</u>					
	First third	1917-1962	13	452	35	16
	Second third	1979	13	1,921	148	35
	Third third	1994	13	286	22	15
	All Gas Fields		39	2,658	68	27

Zala-Drava-Sava Basins, Assessment Unit 40480201
Discovery-History Sequence

[MMBO, million barrels of oil. BCFG, billion cubic feet of gas. Fields containing less than 1 MMBO in oil fields or 6 BCFG in gas fields were not considered in the assessment. Fields were classified as oil or gas by the USGS. The first half or third shows year of first field discovery as well as end of period. NA means not applicable and is shown where fewer than four fields are present.]

Field Type	Discovery-History Sequence - Grown (Discovered) Volumes					
		Year (End of Period)	Number of Fields	Total Volume	Mean Size	Median Size
Oil Fields	<u>Grown Sizes (MMBO)</u>					
	First third	1937-1962	19	724	38	9
	Second third	1974	20	584	29	7
	Third third	1995	3,889	121	6	4
	All Oil Fields		58	1,429	25	7
Gas Fields	<u>Grown Sizes (BCFG)</u>					
	First third	1917-1964	15	572	38	19
	Second third	1986	16	2,827	177	53
	Third third	1995	15	491	33	19
	All Gas Fields		46	3,890	85	30