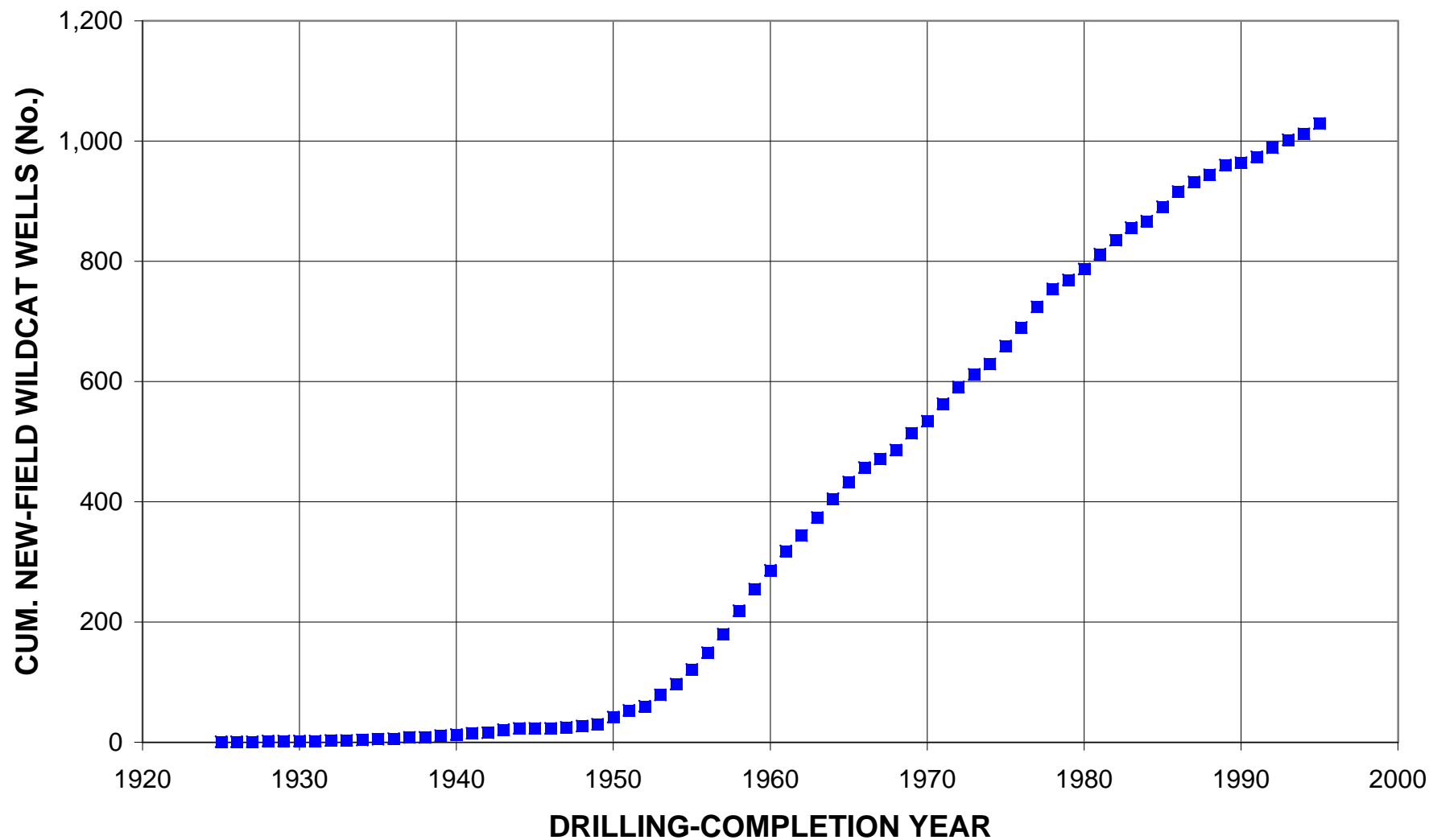
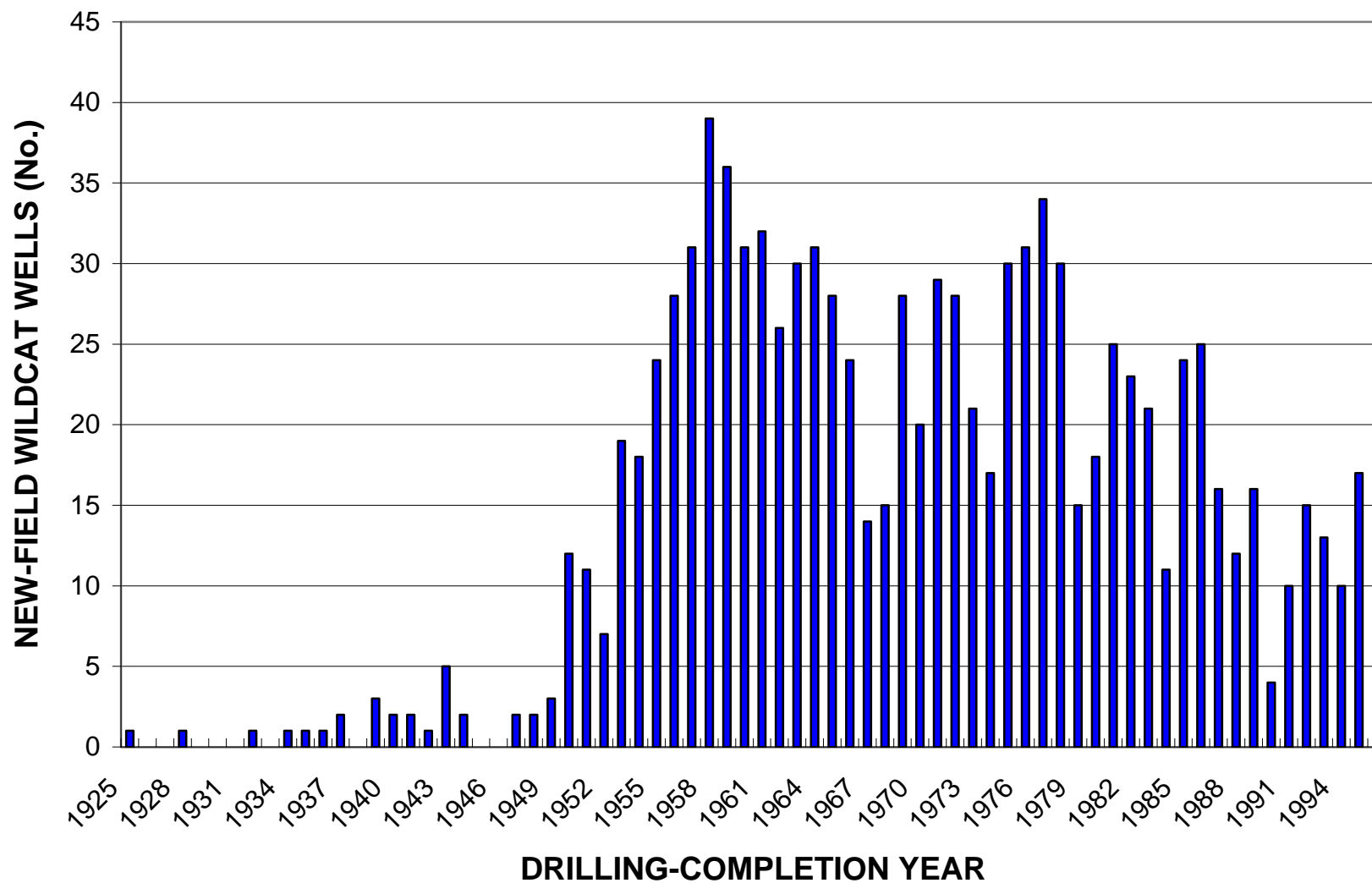


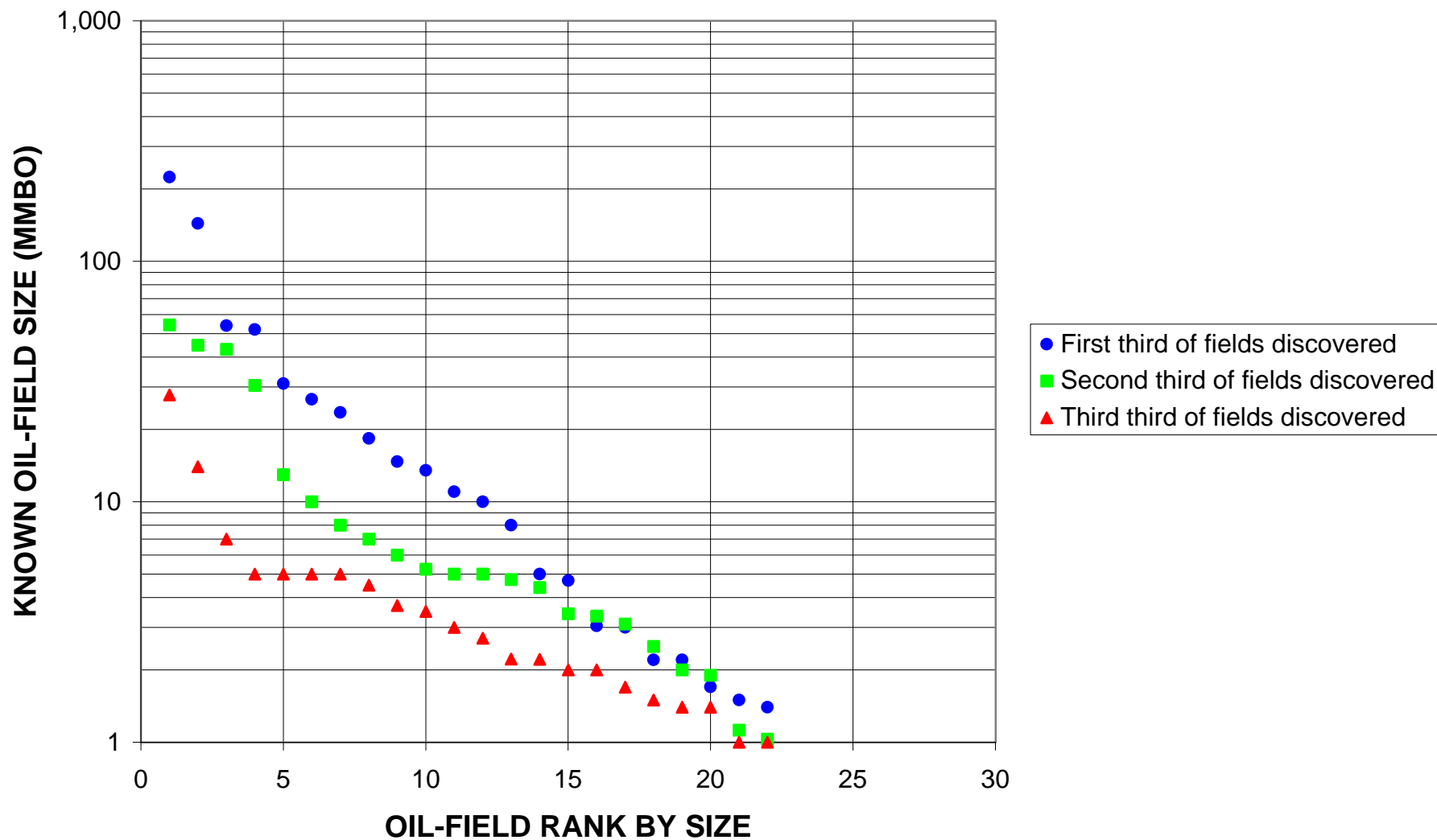
Greater Hungarian Plain Basins, Assessment Unit 40480101



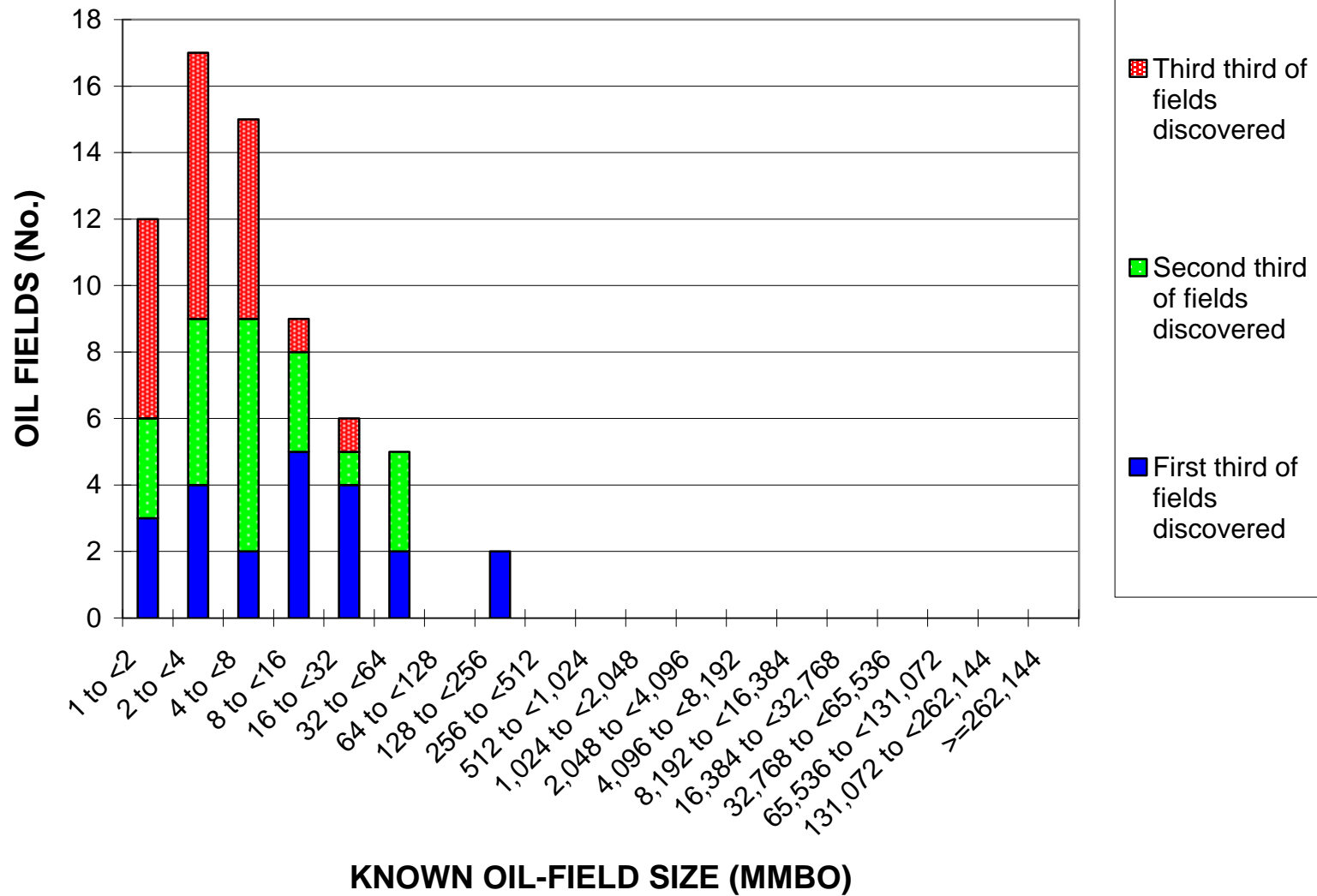
Greater Hungarian Plain Basins, Assessment Unit 40480101



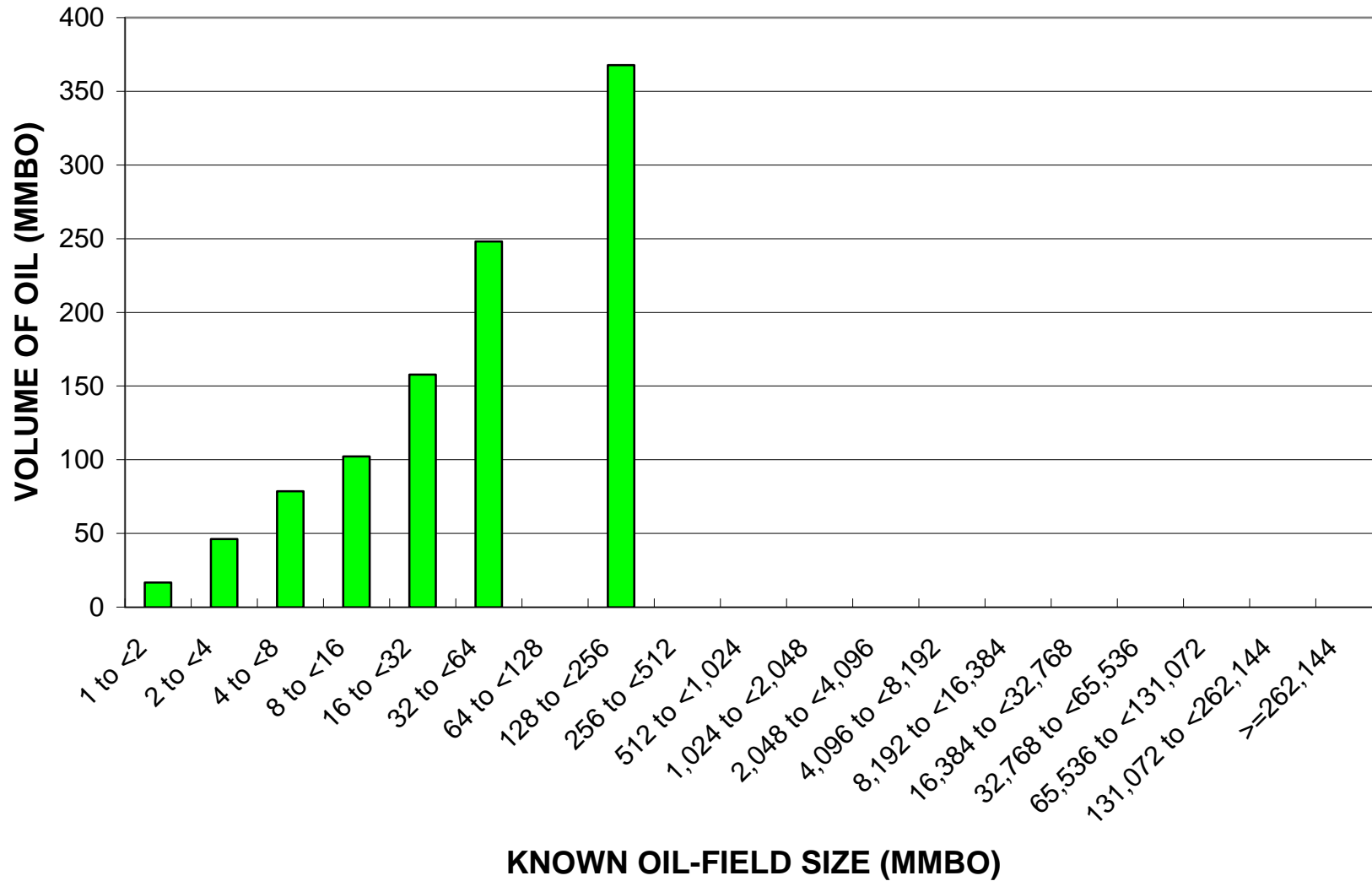
Greater Hungarian Plain Basins, Assessment Unit 40480101



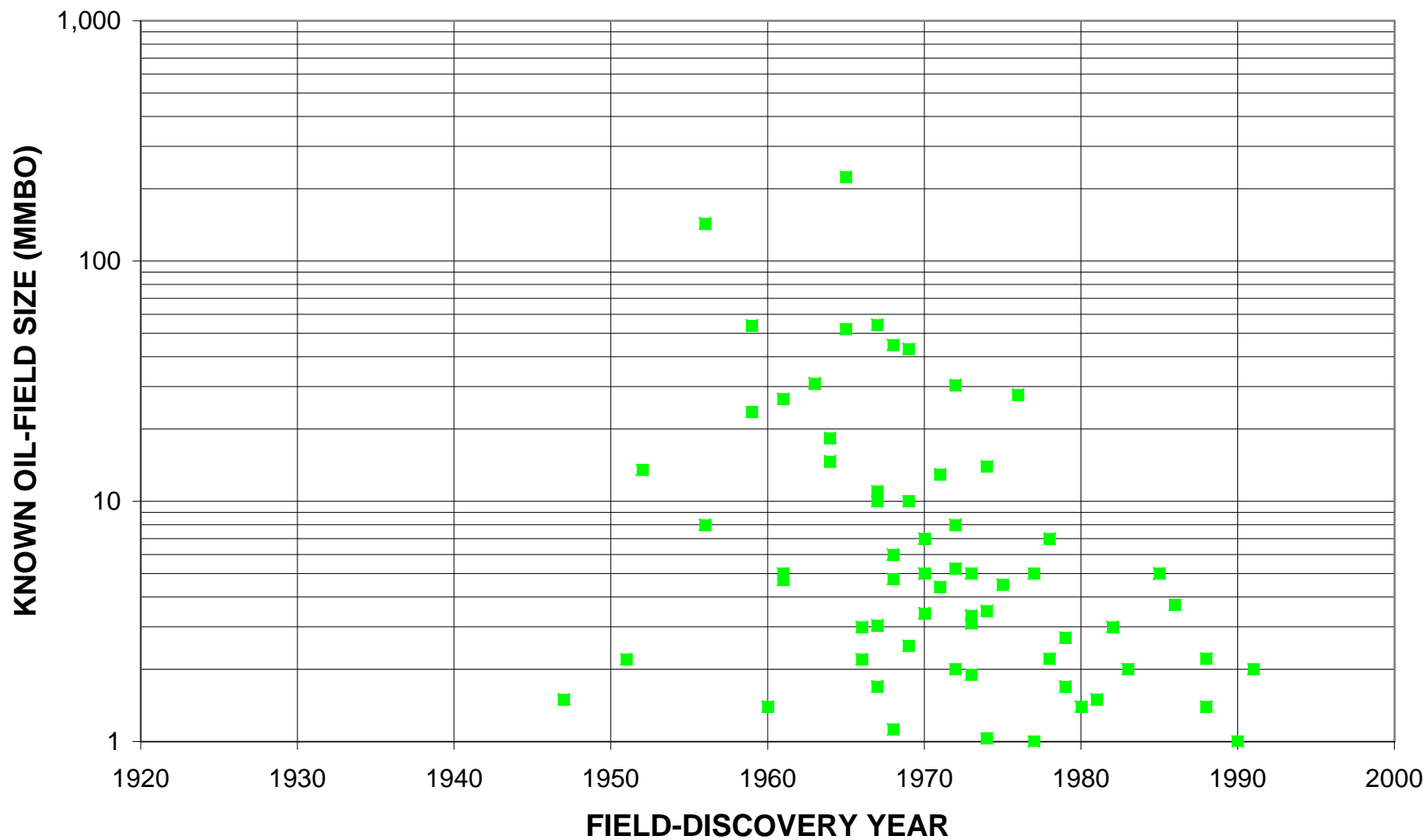
Greater Hungarian Plain Basins, Assessment Unit 40480101



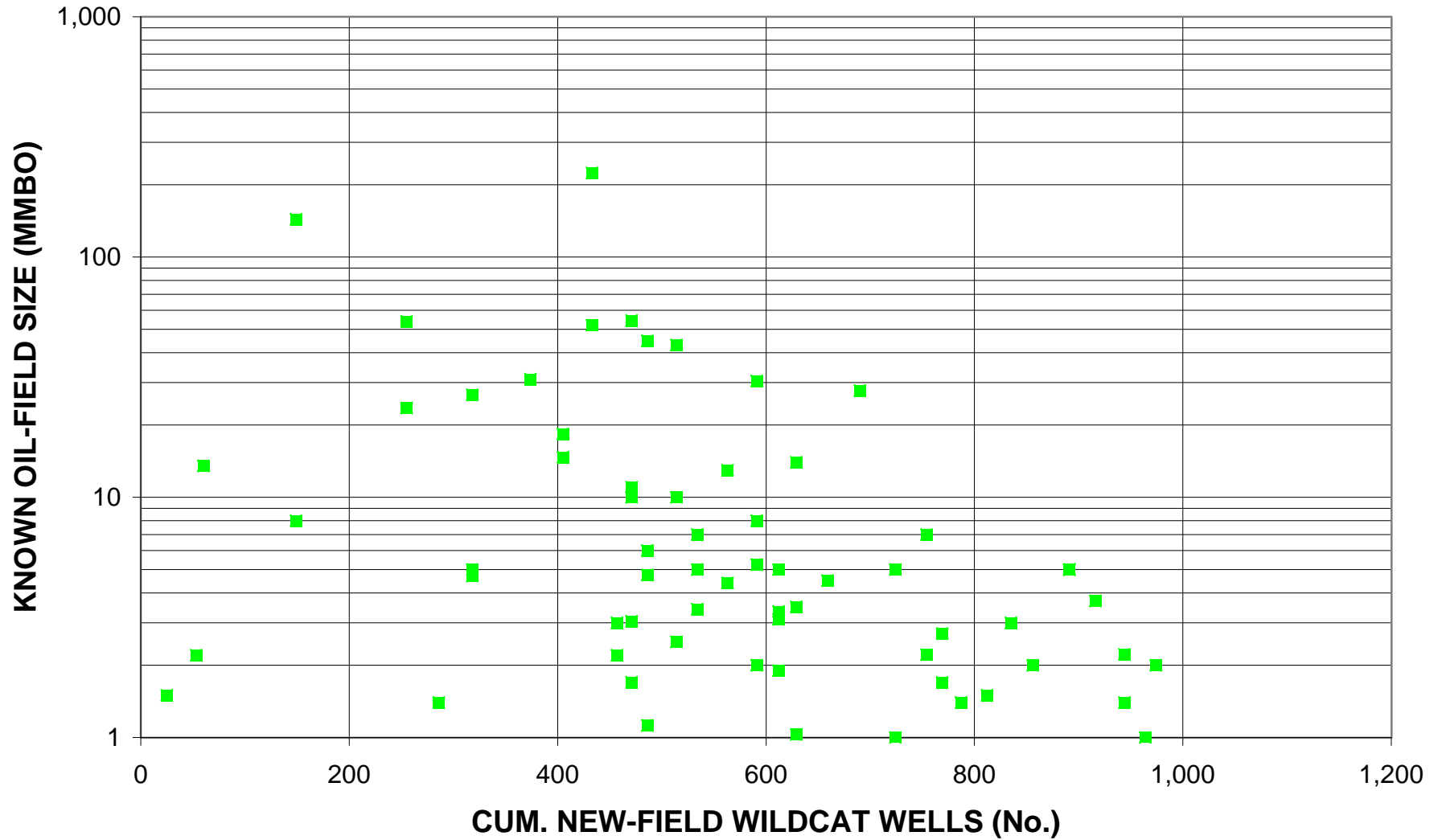
Greater Hungarian Plain Basins, Assessment Unit 40480101



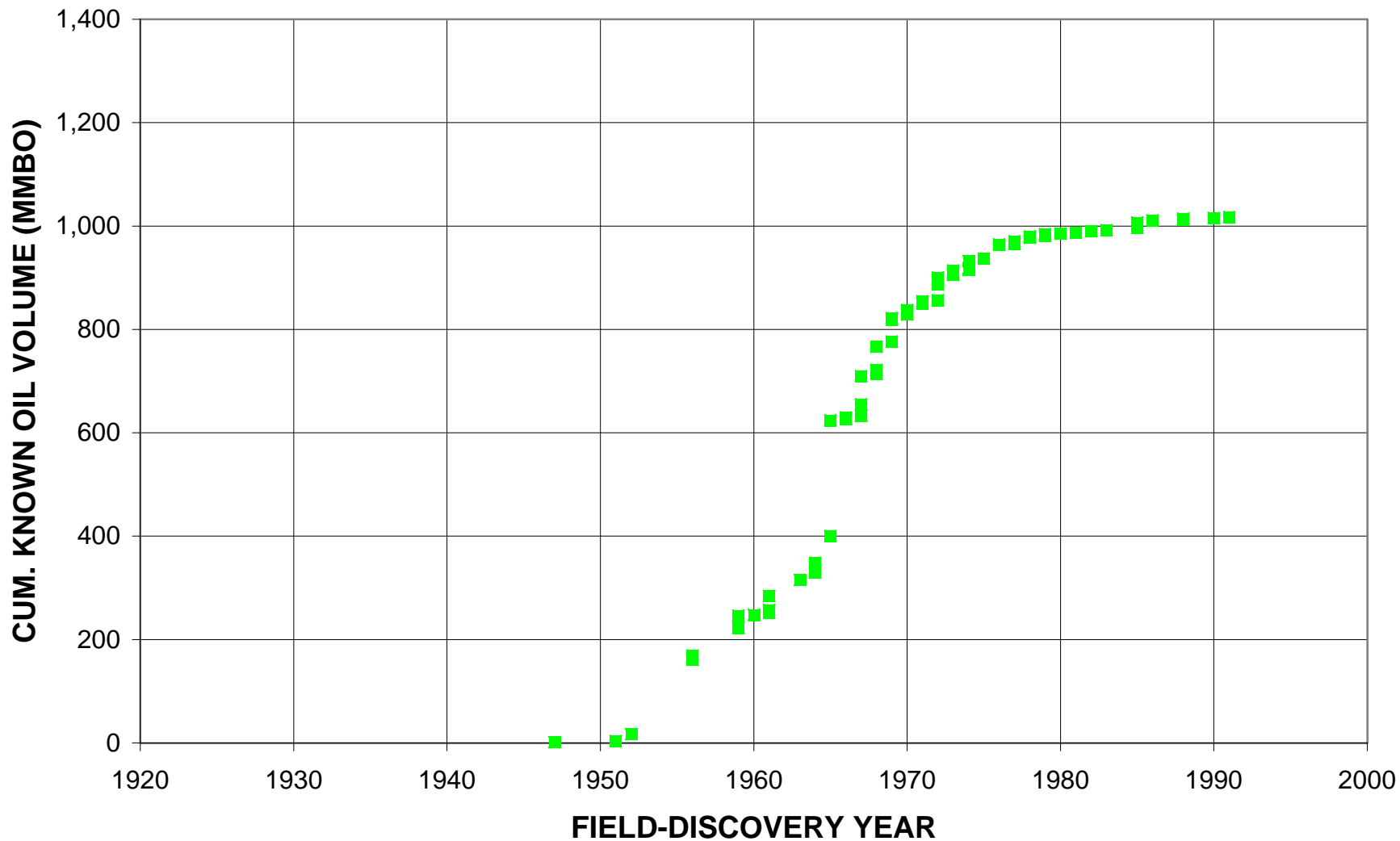
Greater Hungarian Plain Basins, Assessment Unit 40480101



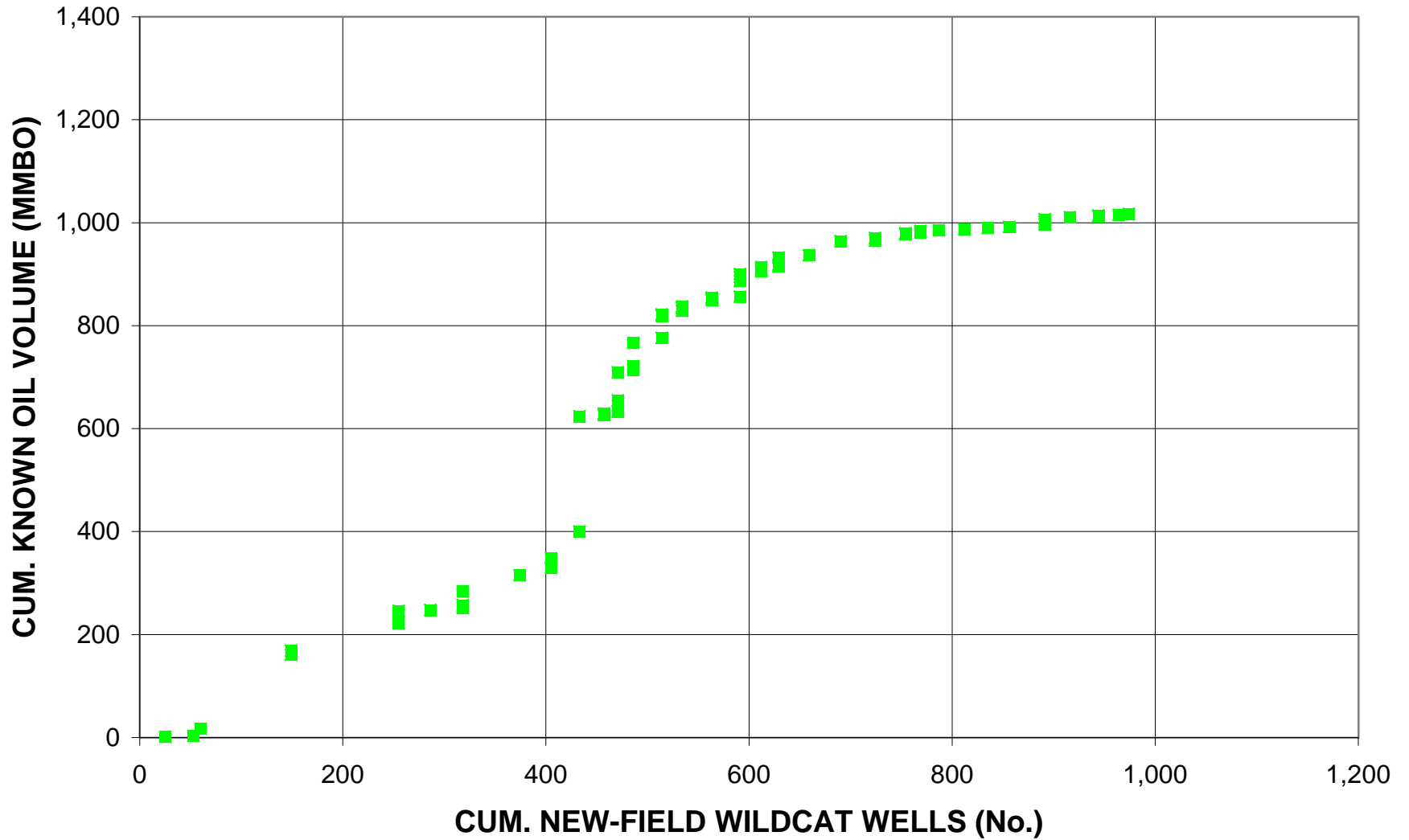
Greater Hungarian Plain Basins, Assessment Unit 40480101



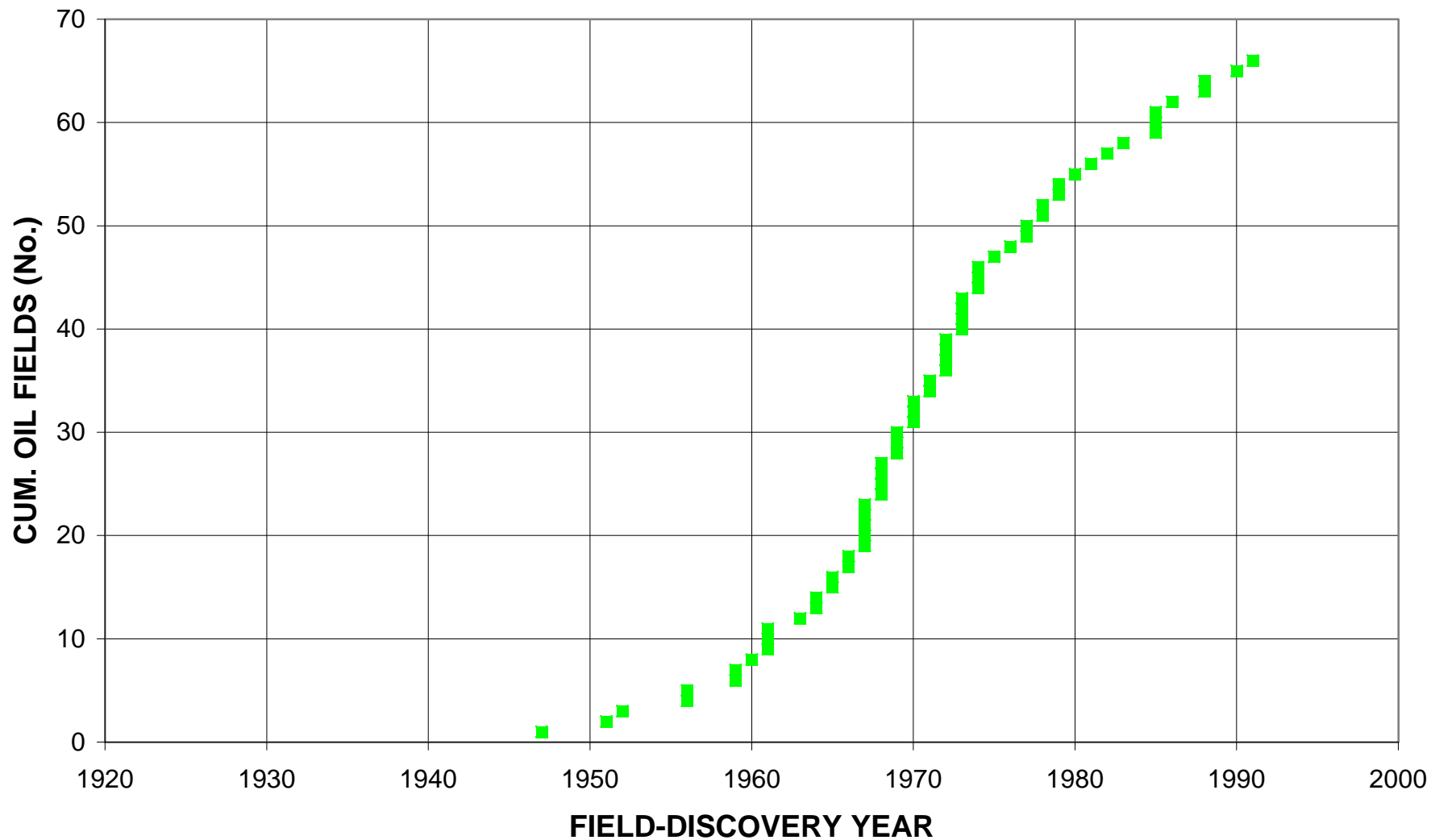
Greater Hungarian Plain Basins, Assessment Unit 40480101



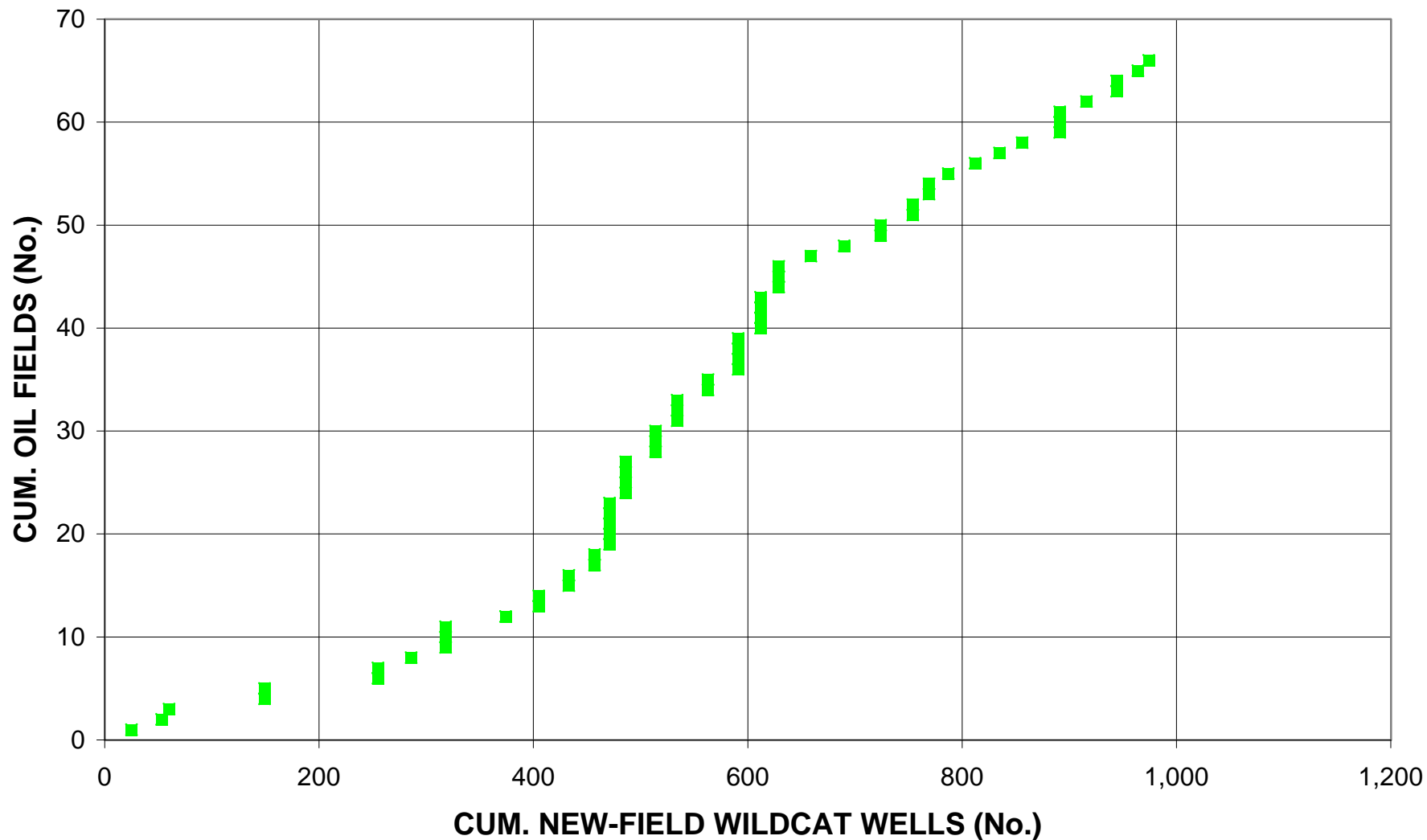
Greater Hungarian Plain Basins, Assessment Unit 40480101



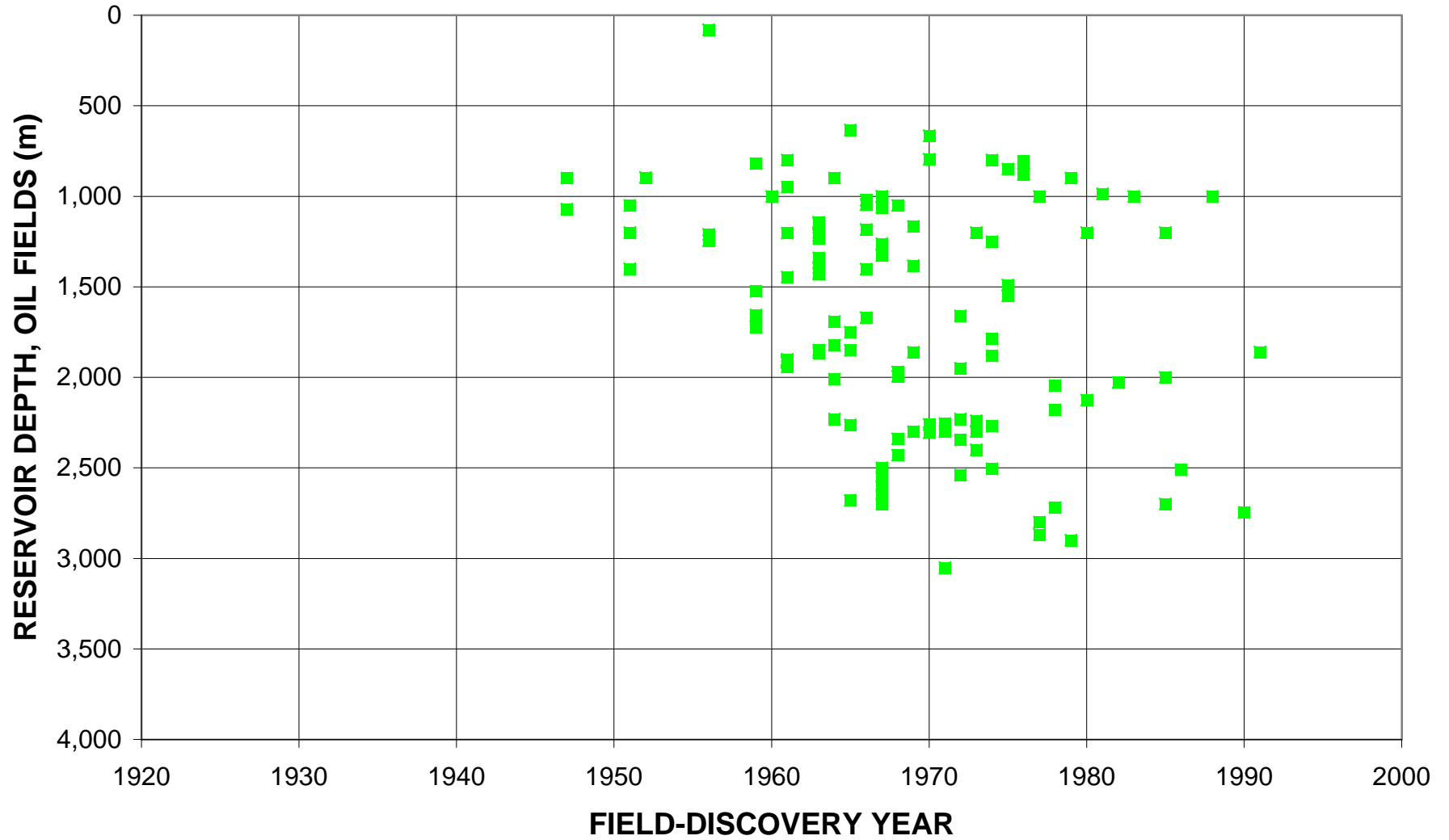
Greater Hungarian Plain Basins, Assessment Unit 40480101



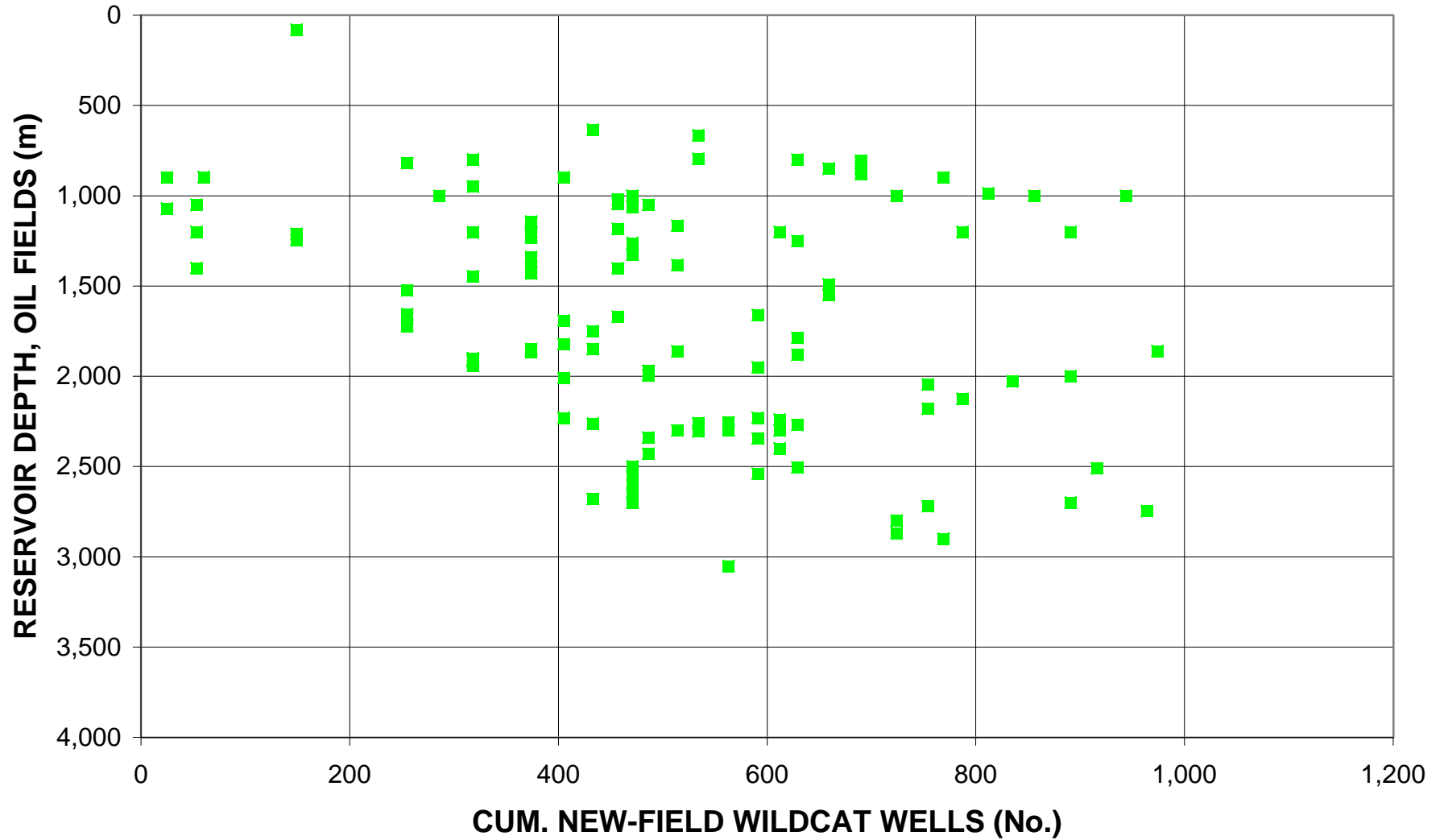
Greater Hungarian Plain Basins, Assessment Unit 40480101



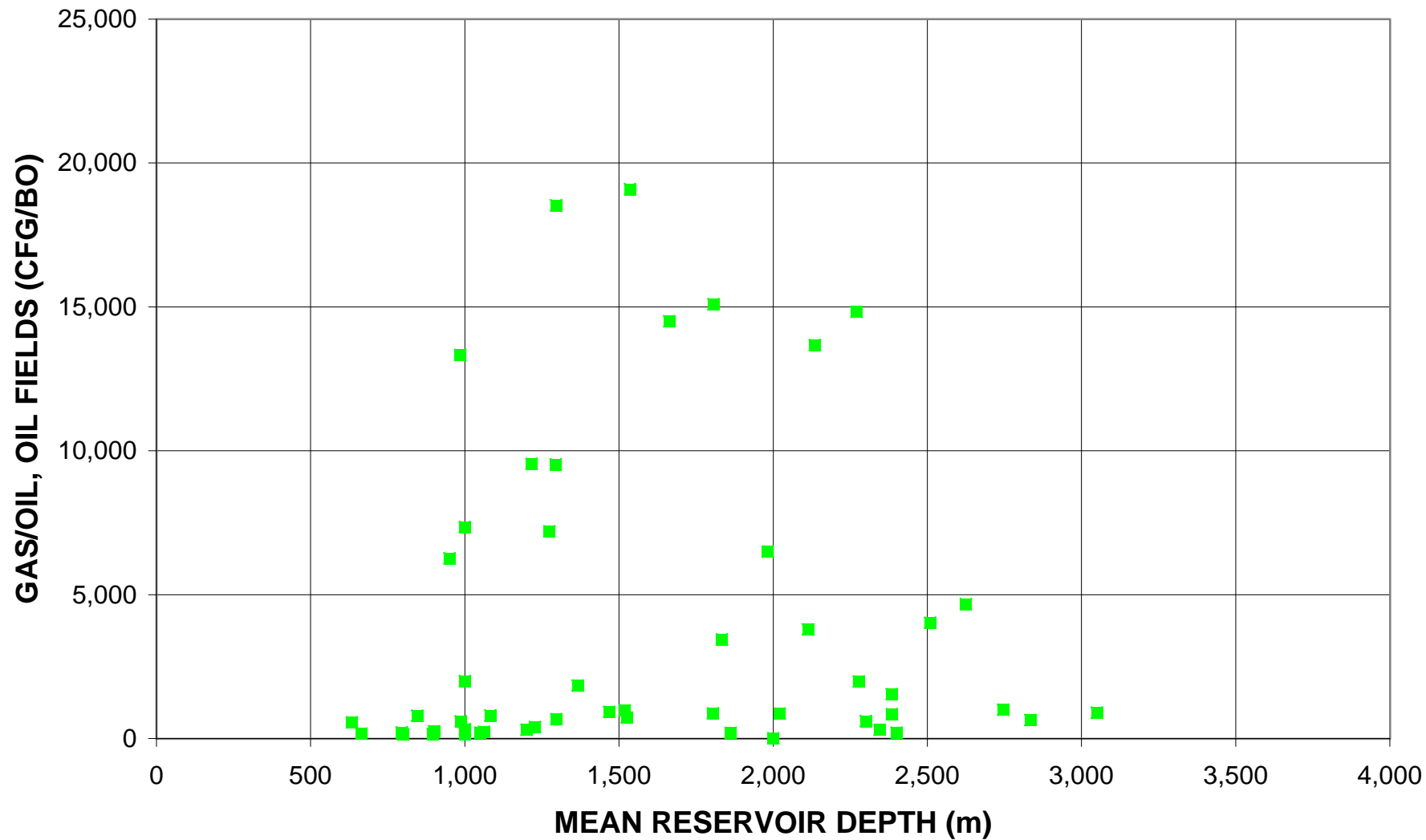
Greater Hungarian Plain Basins, Assessment Unit 40480101



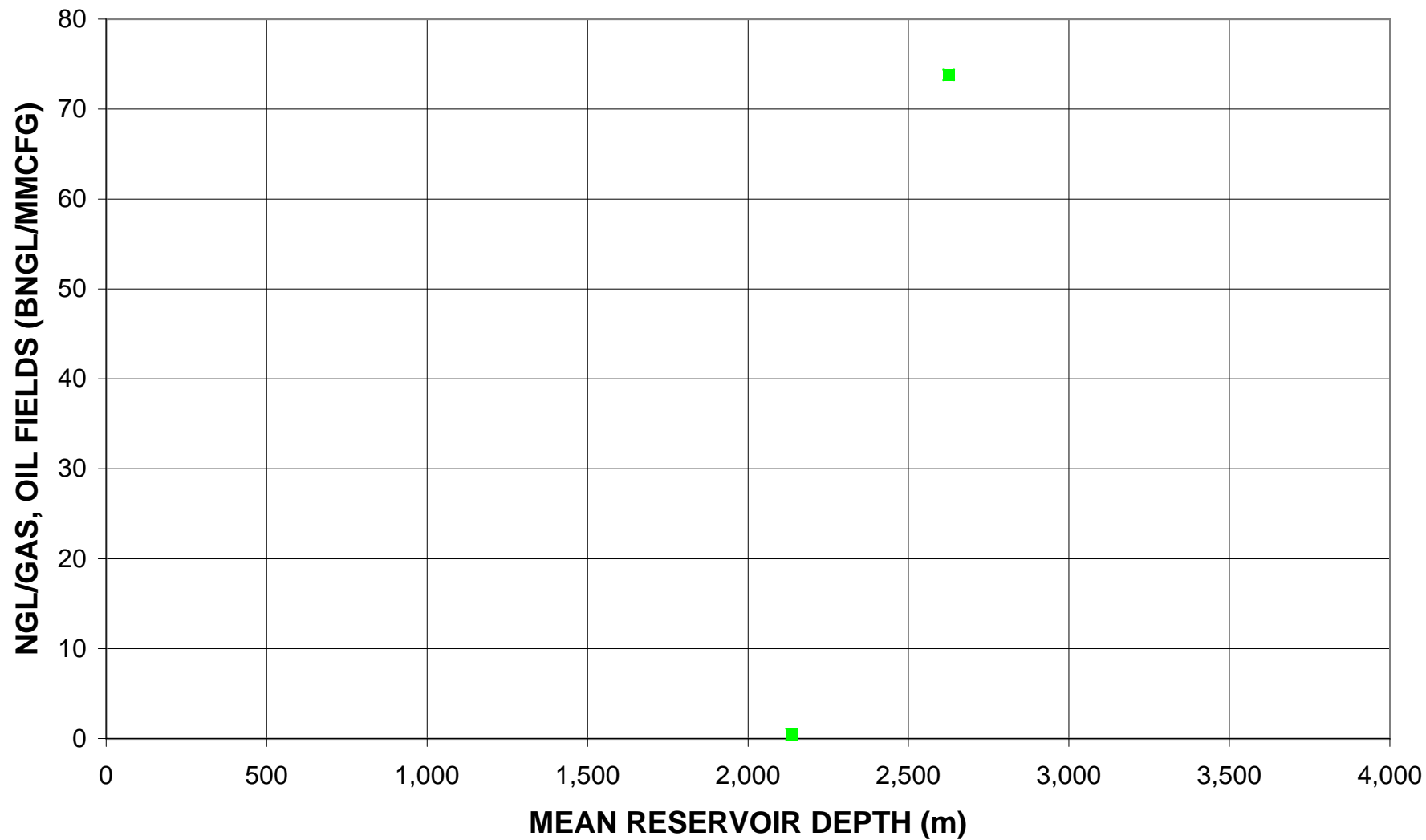
Greater Hungarian Plain Basins, Assessment Unit 40480101



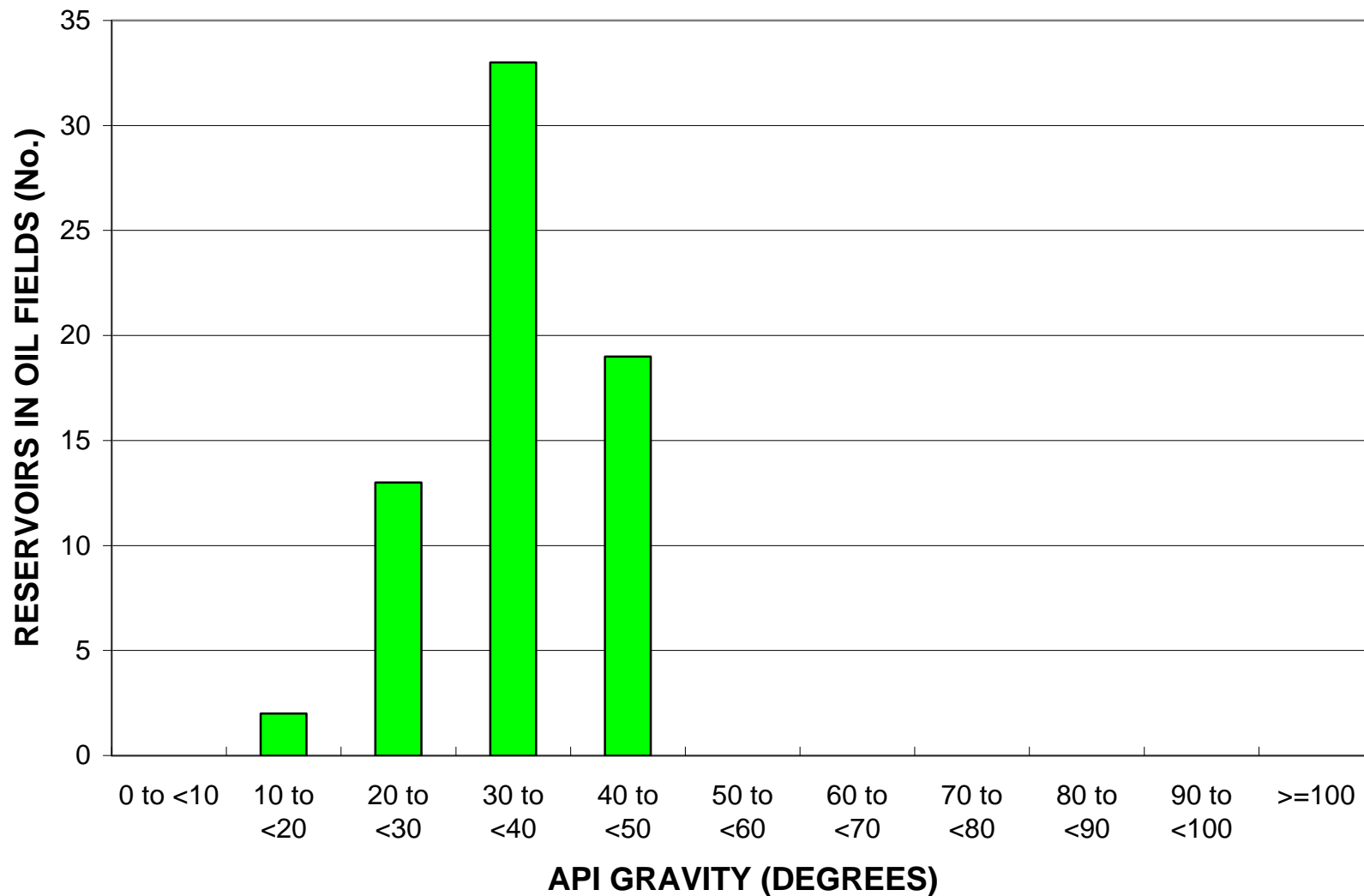
Greater Hungarian Plain Basins, Assessment Unit 40480101



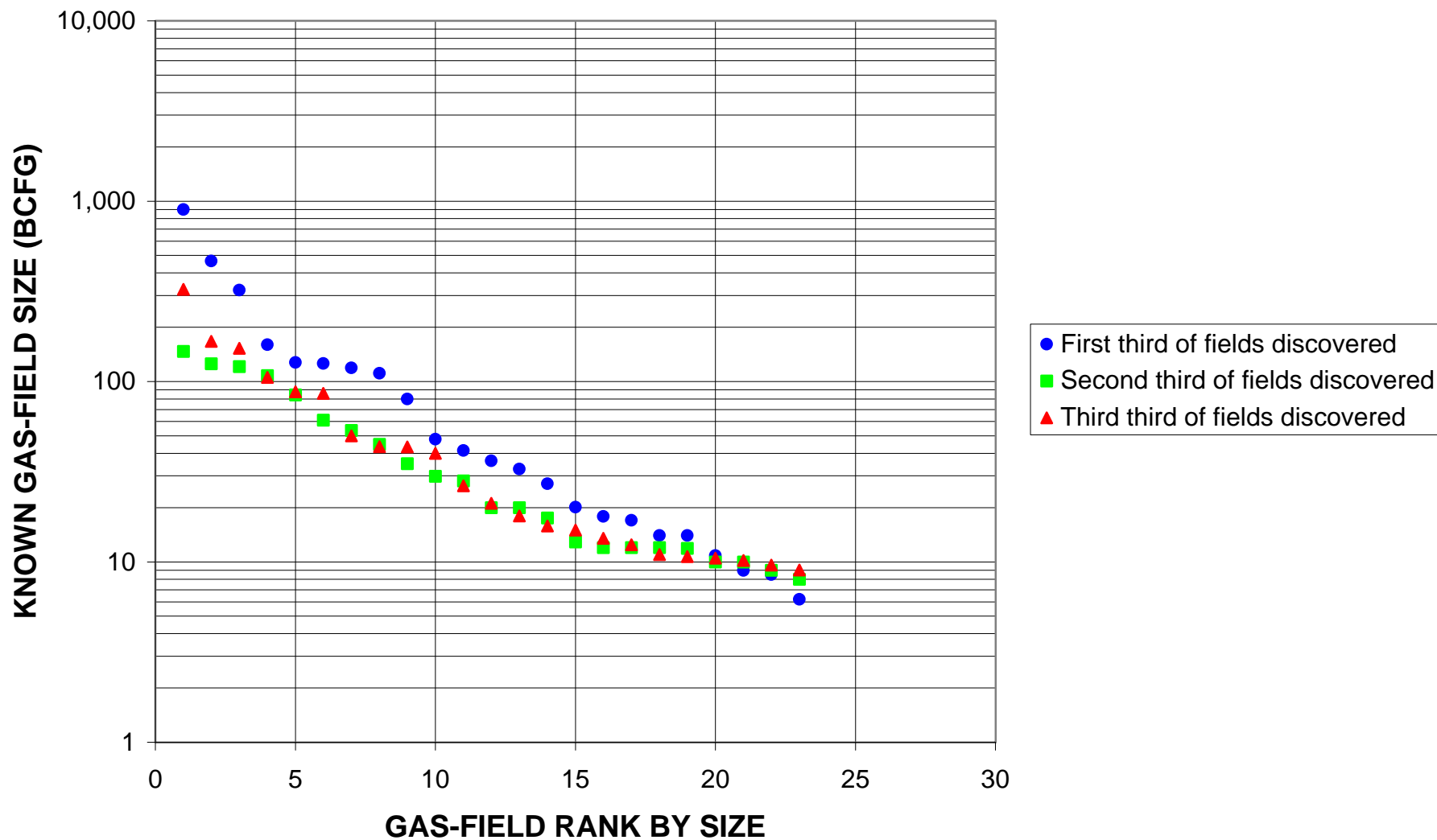
Greater Hungarian Plain Basins, Assessment Unit 40480101



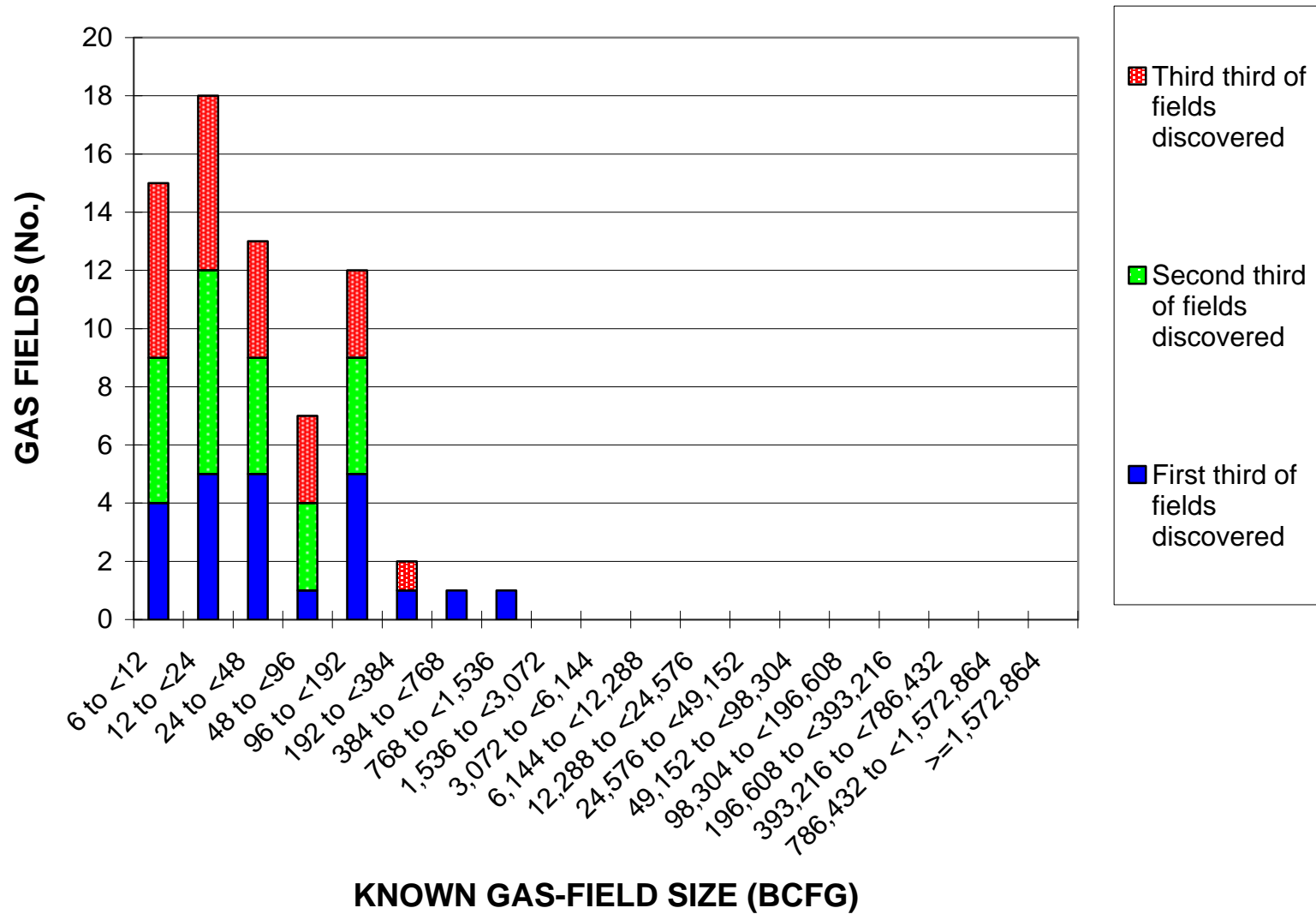
Greater Hungarian Plain Basins, Assessment Unit 40480101



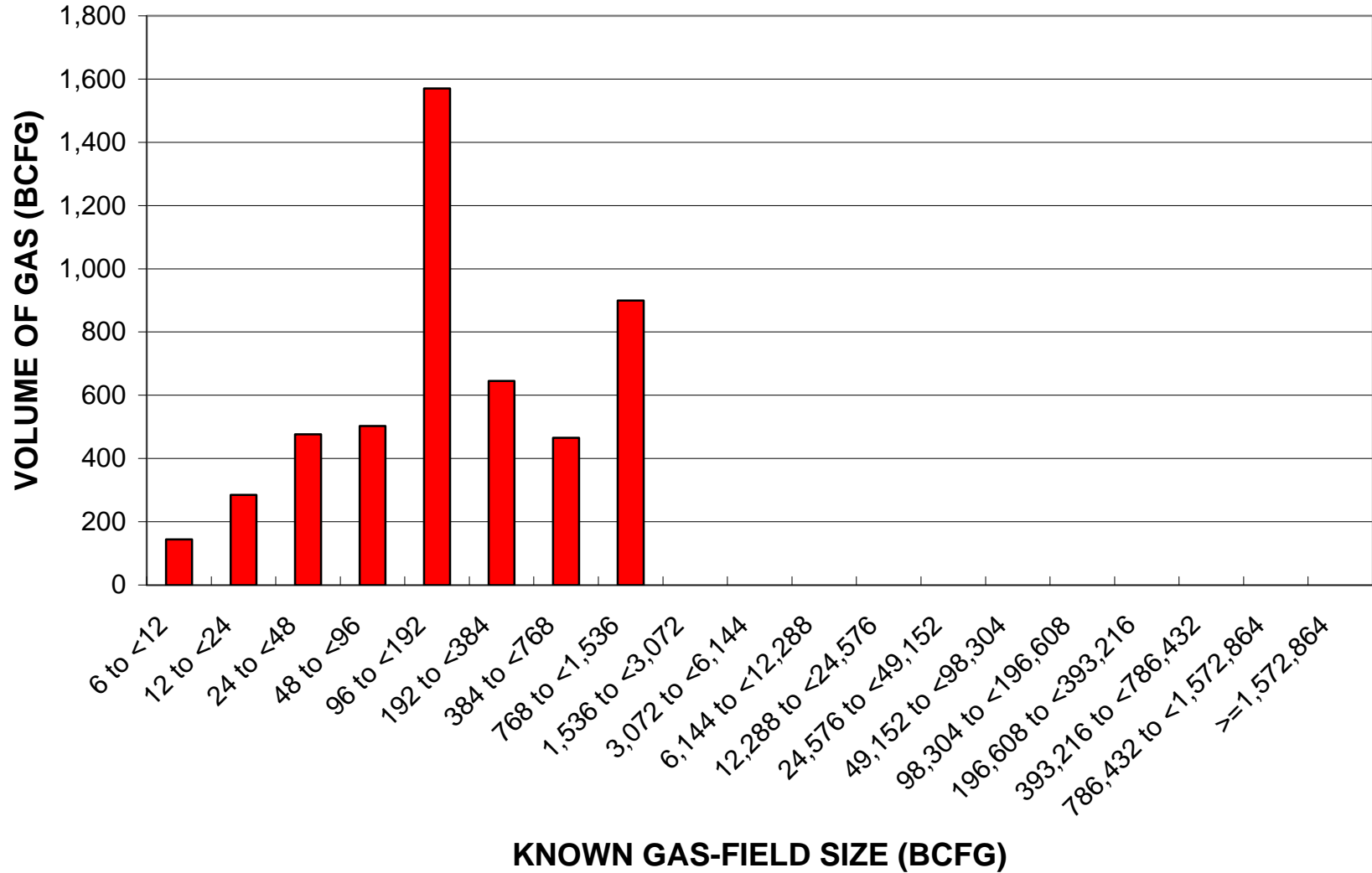
Greater Hungarian Plain Basins, Assessment Unit 40480101



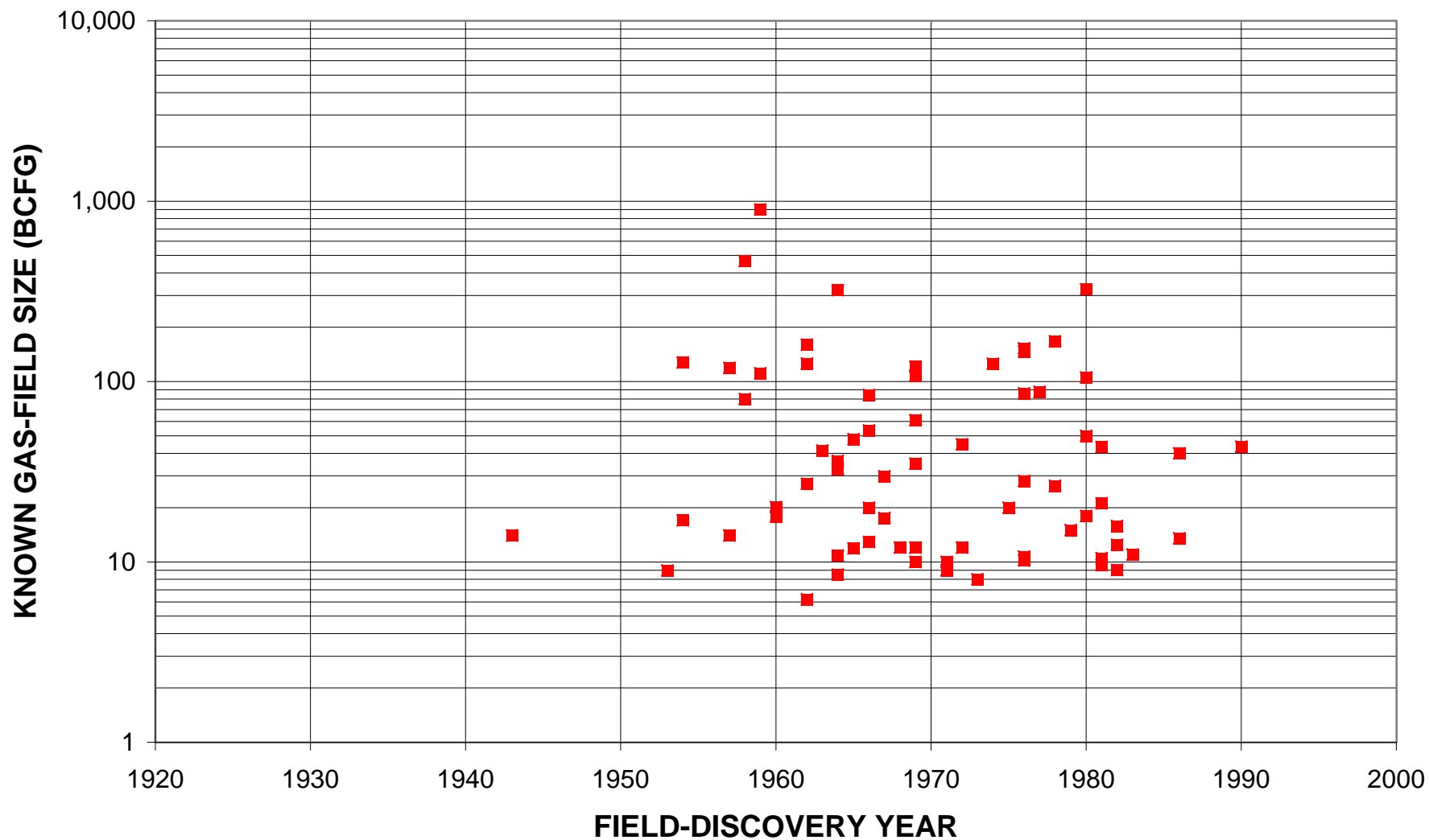
Greater Hungarian Plain Basins, Assessment Unit 40480101



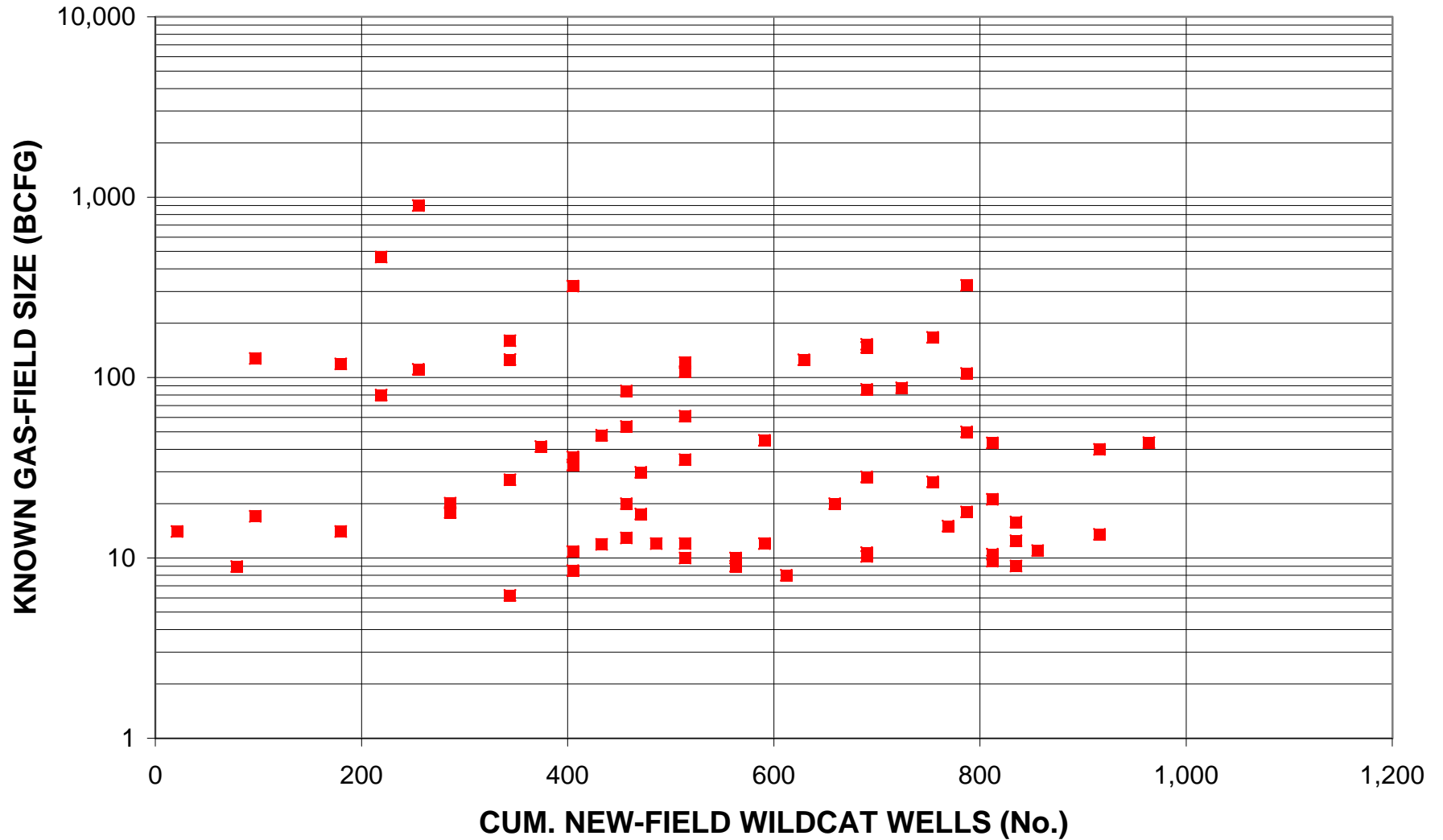
Greater Hungarian Plain Basins, Assessment Unit 40480101



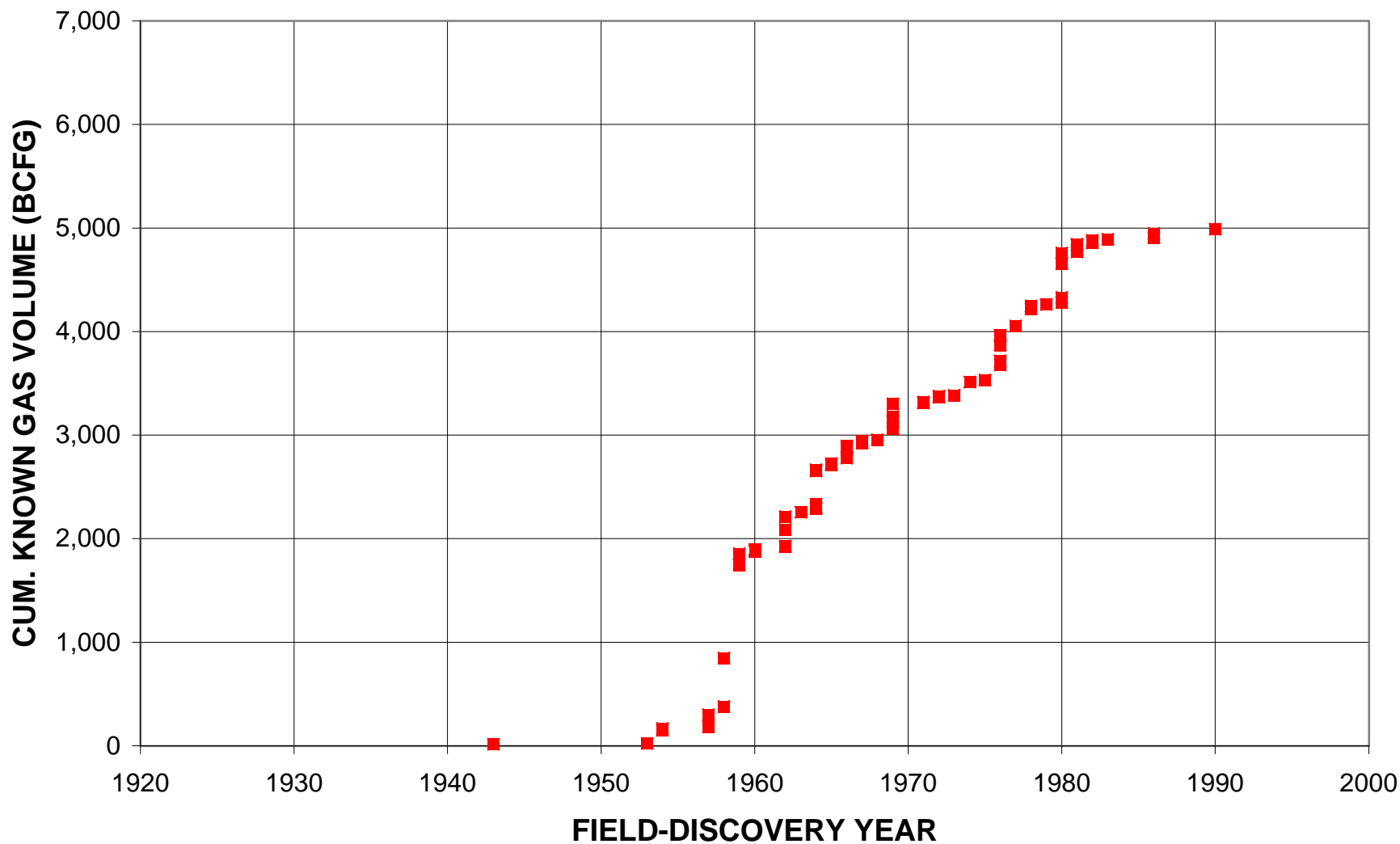
Greater Hungarian Plain Basins, Assessment Unit 40480101



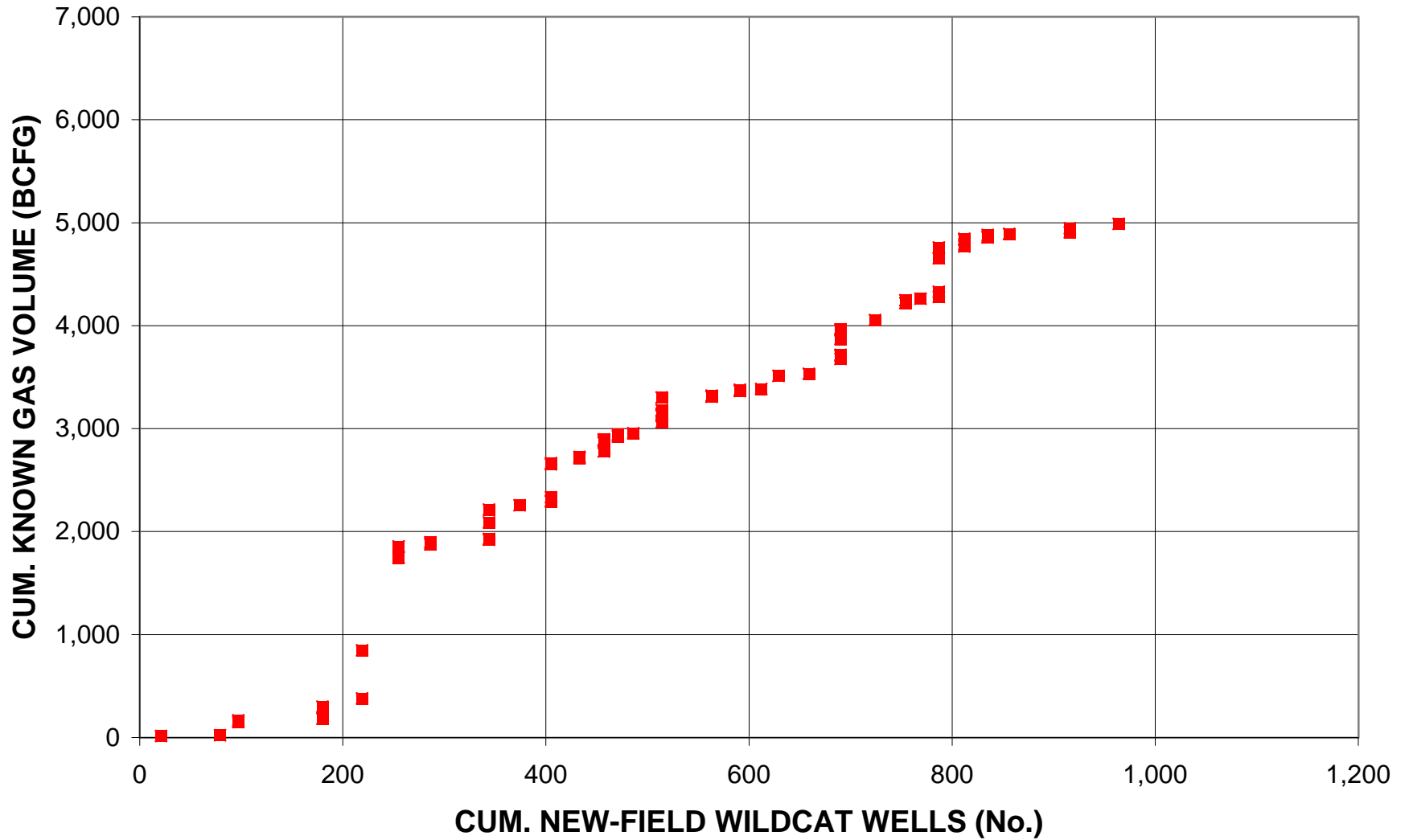
Greater Hungarian Plain Basins, Assessment Unit 40480101



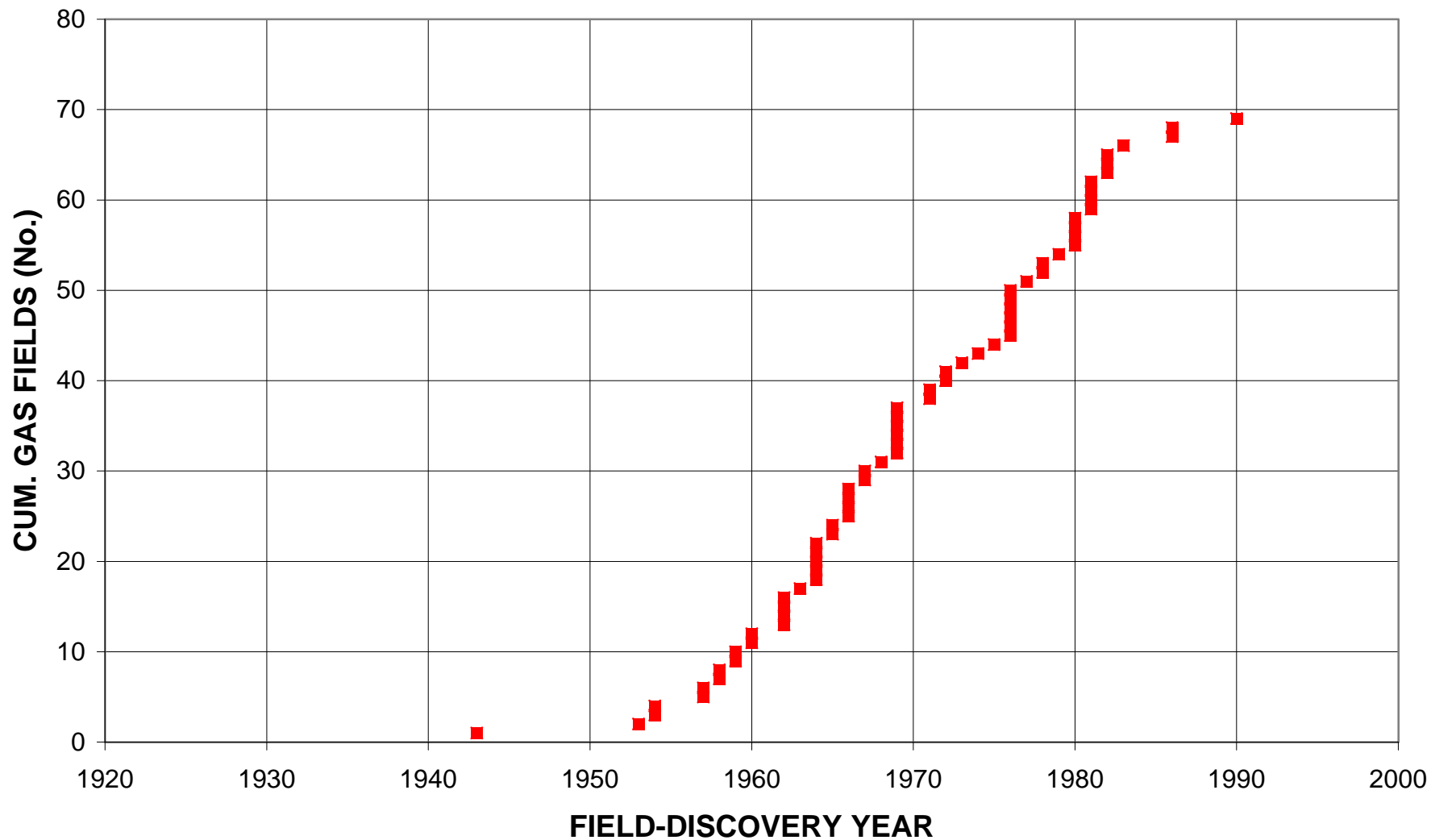
Greater Hungarian Plain Basins, Assessment Unit 40480101



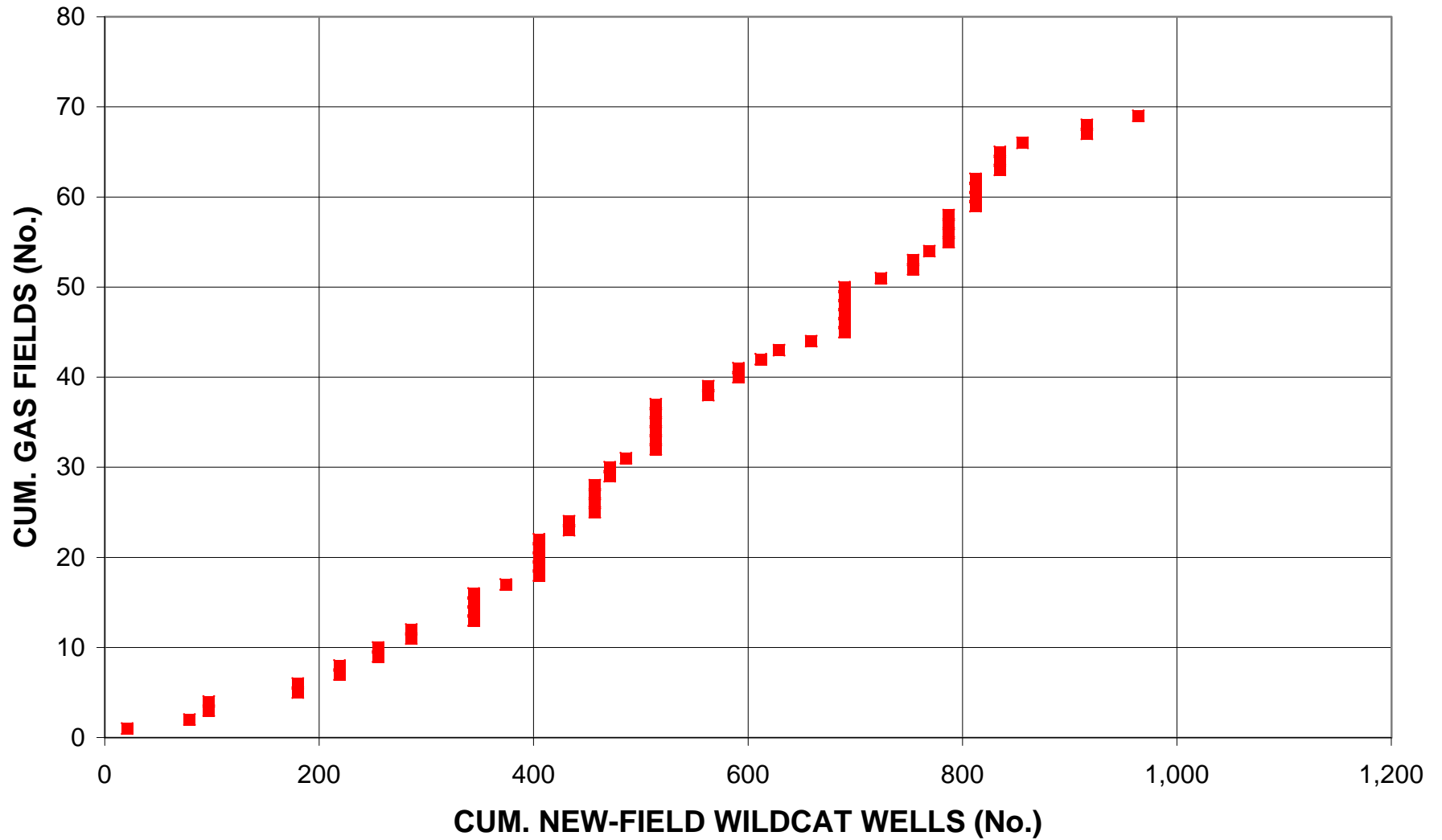
Greater Hungarian Plain Basins, Assessment Unit 40480101



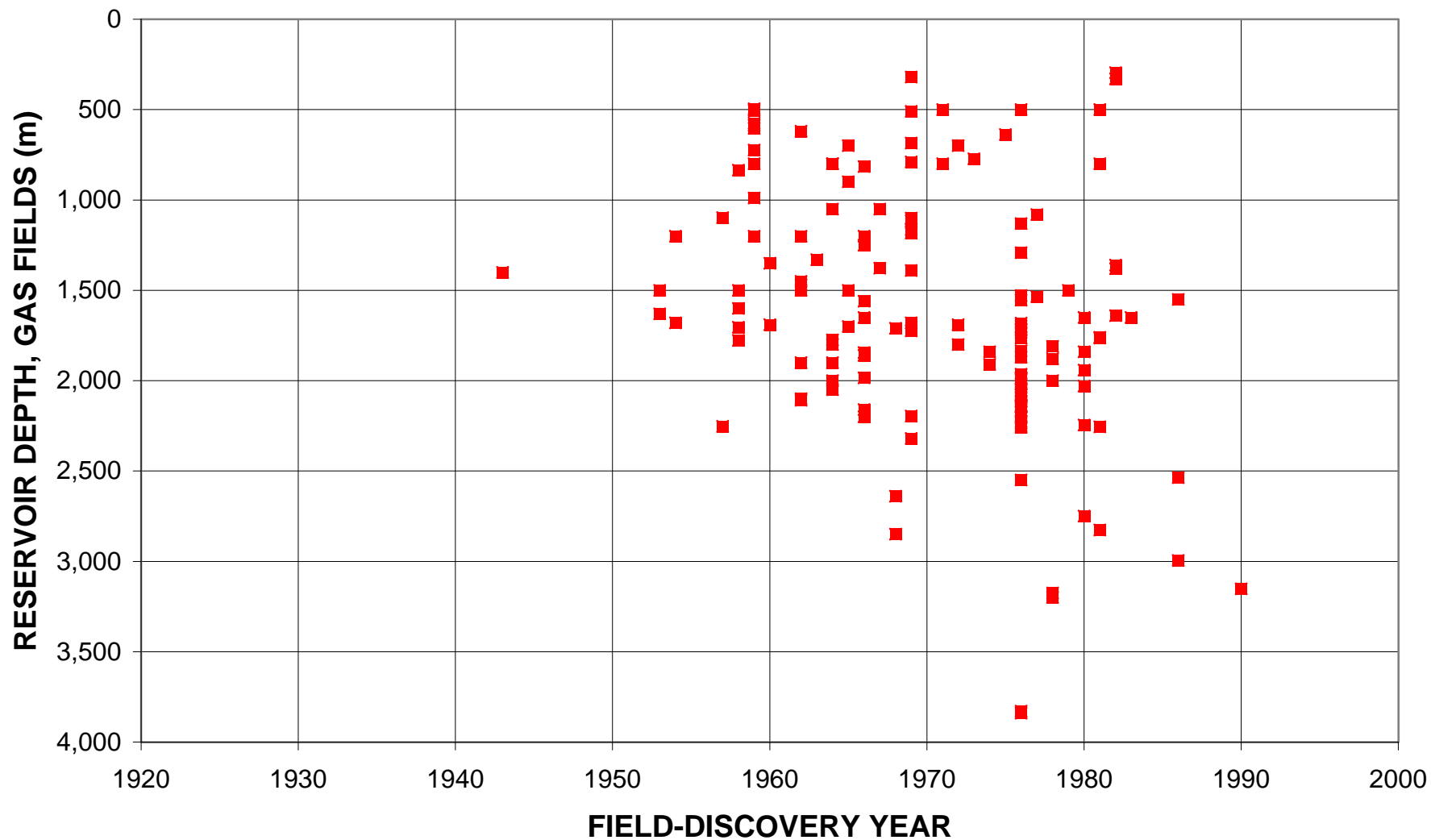
Greater Hungarian Plain Basins, Assessment Unit 40480101



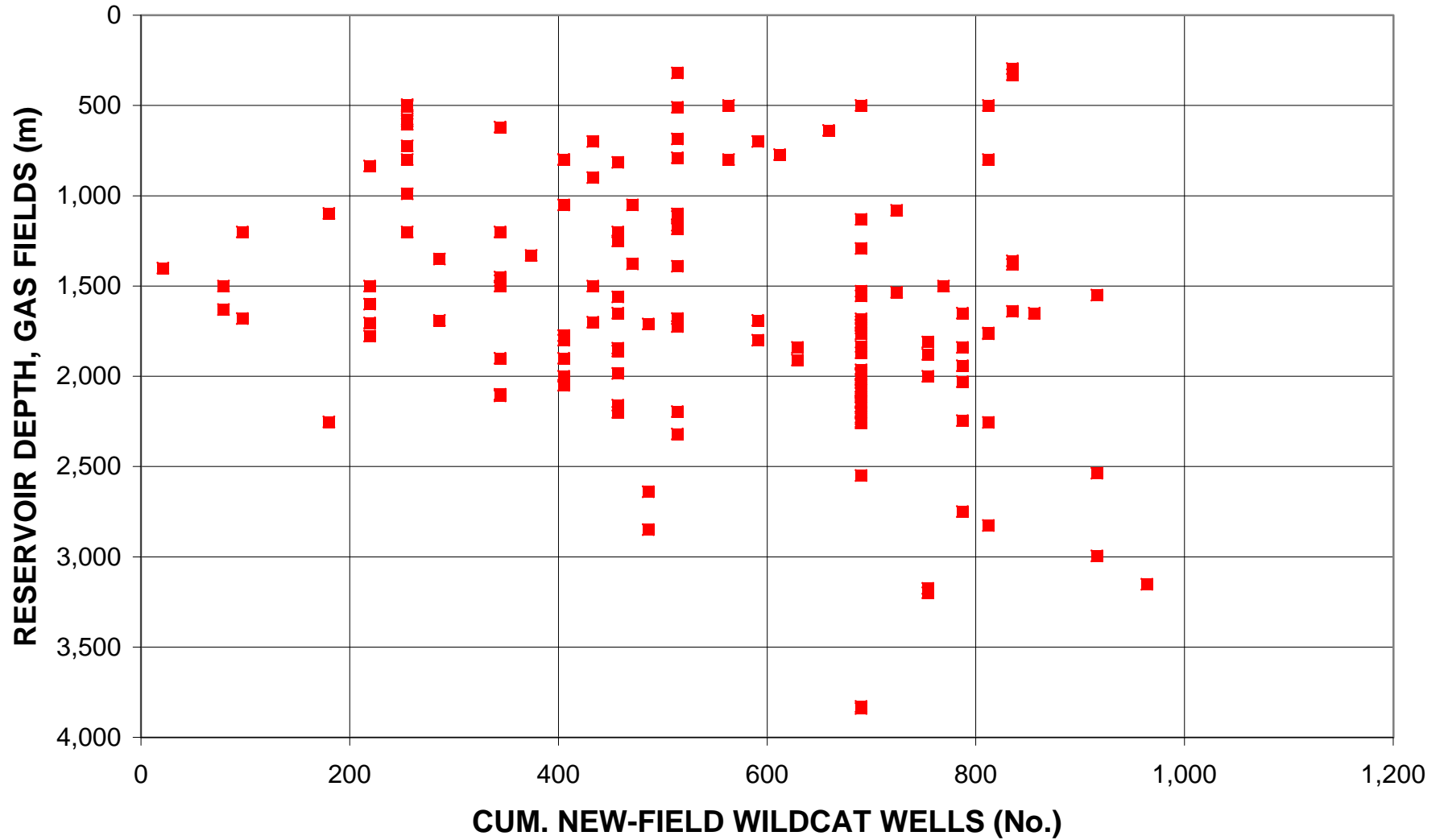
Greater Hungarian Plain Basins, Assessment Unit 40480101



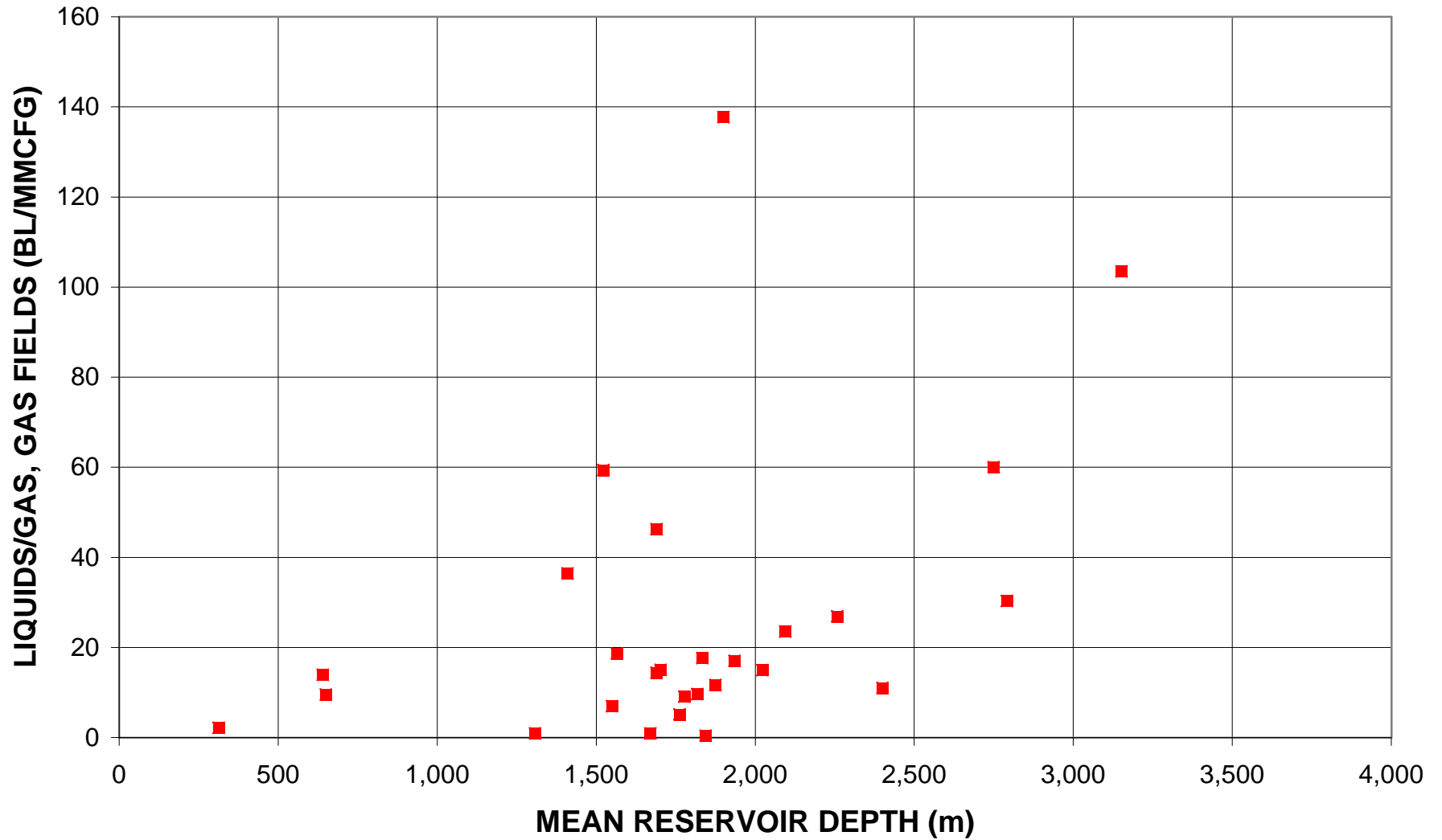
Greater Hungarian Plain Basins, Assessment Unit 40480101



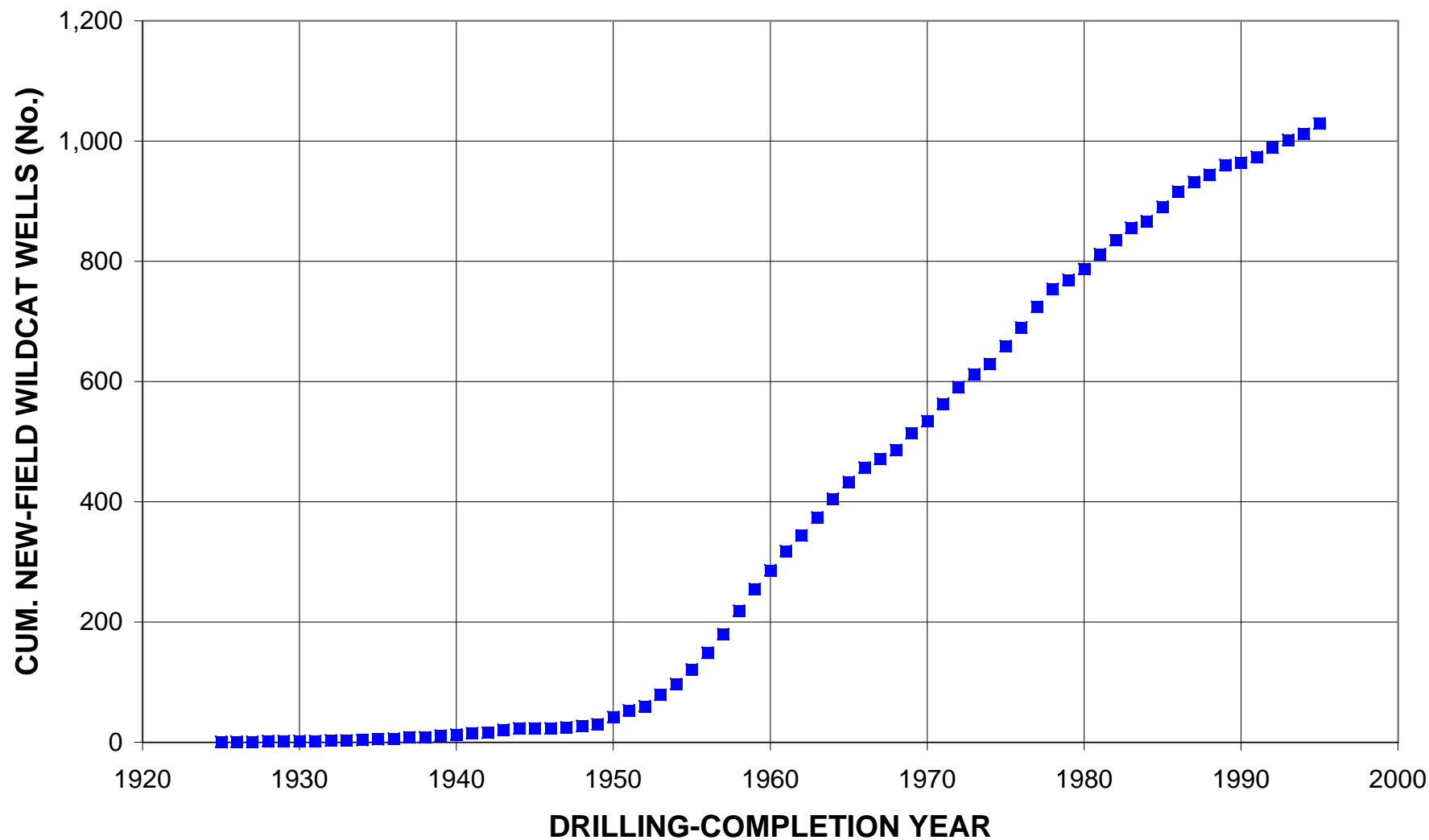
Greater Hungarian Plain Basins, Assessment Unit 40480101



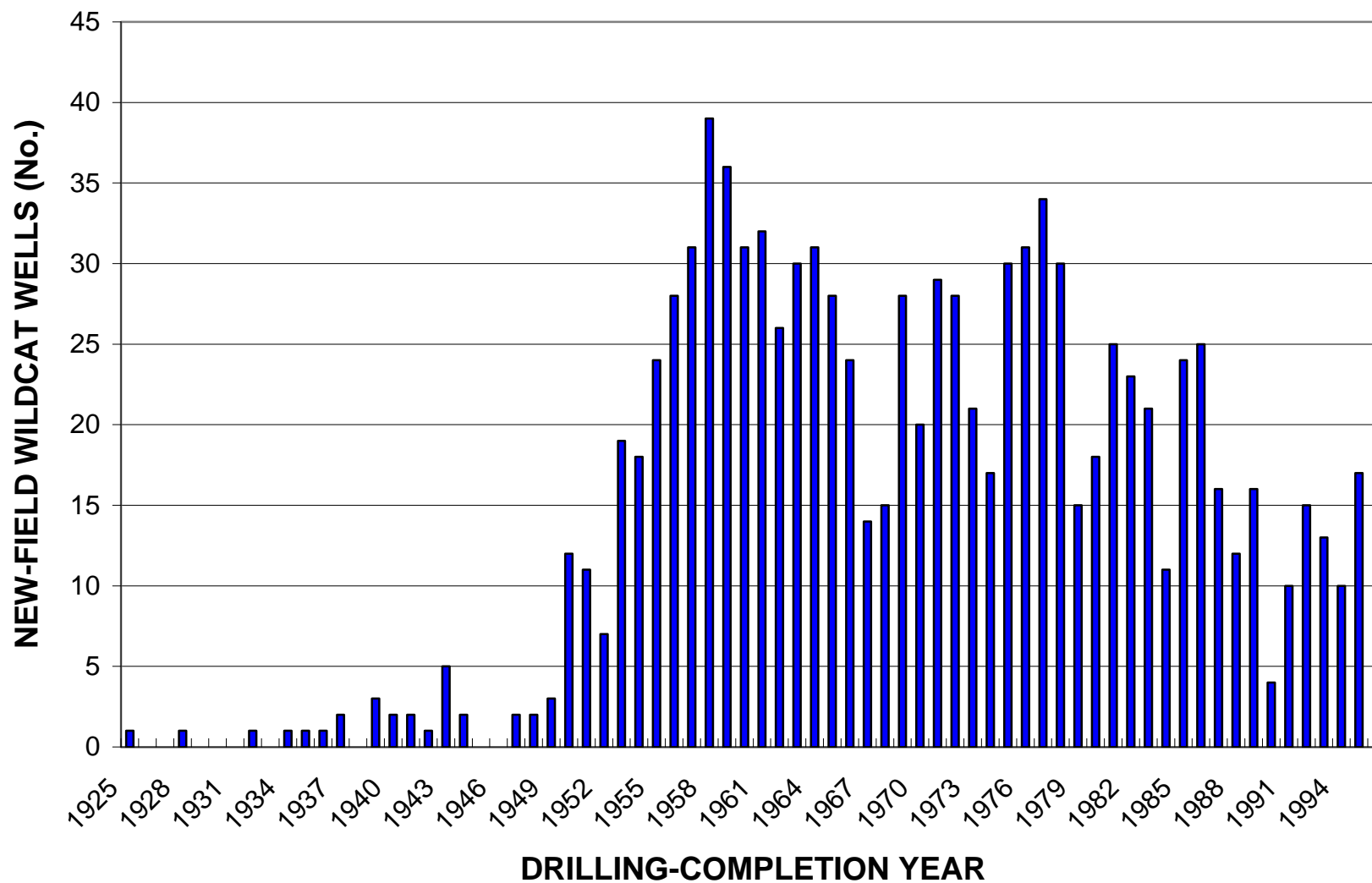
Greater Hungarian Plain Basins, Assessment Unit 40480101



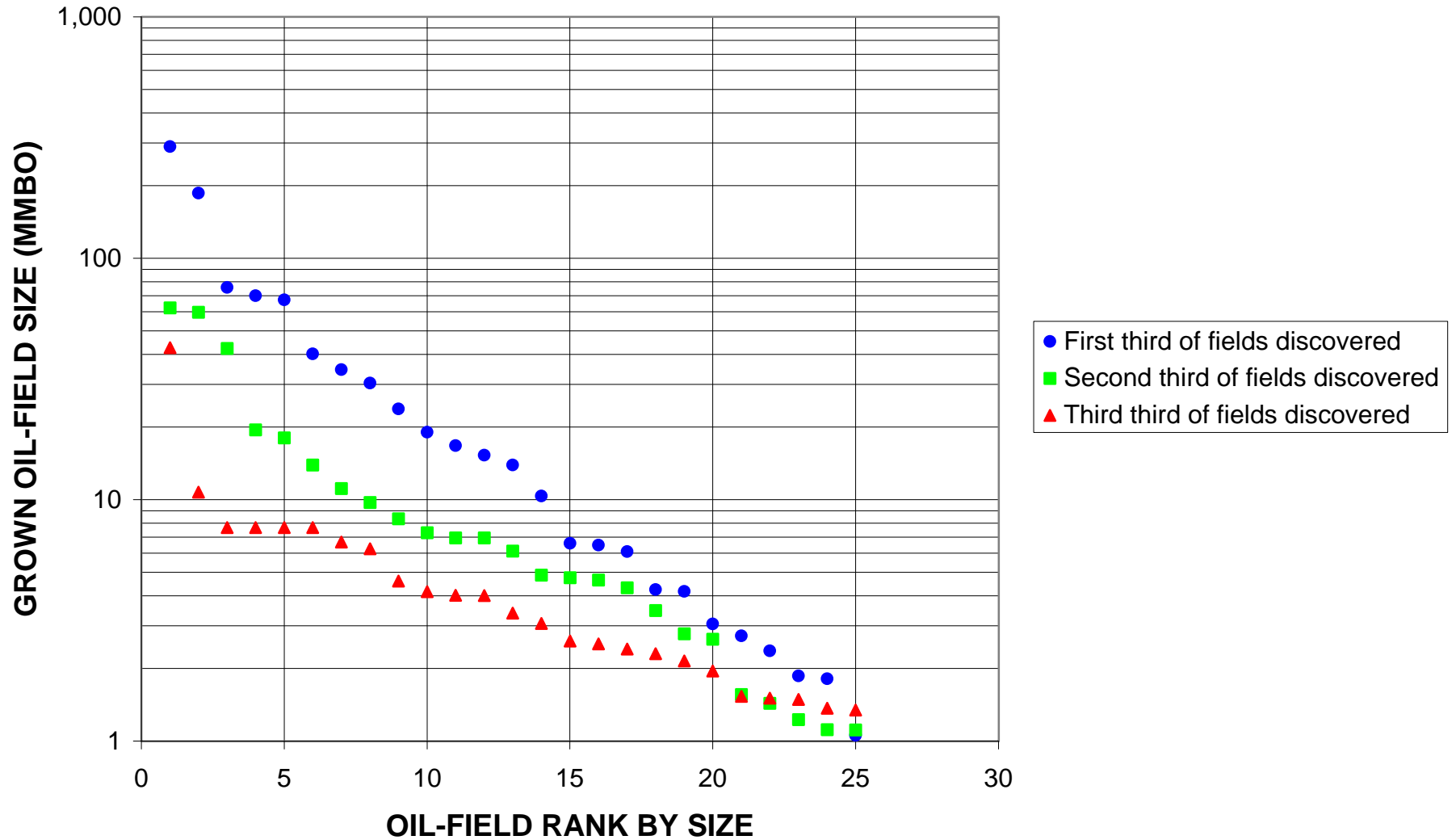
Greater Hungarian Plain Basins, Assessment Unit 40480101



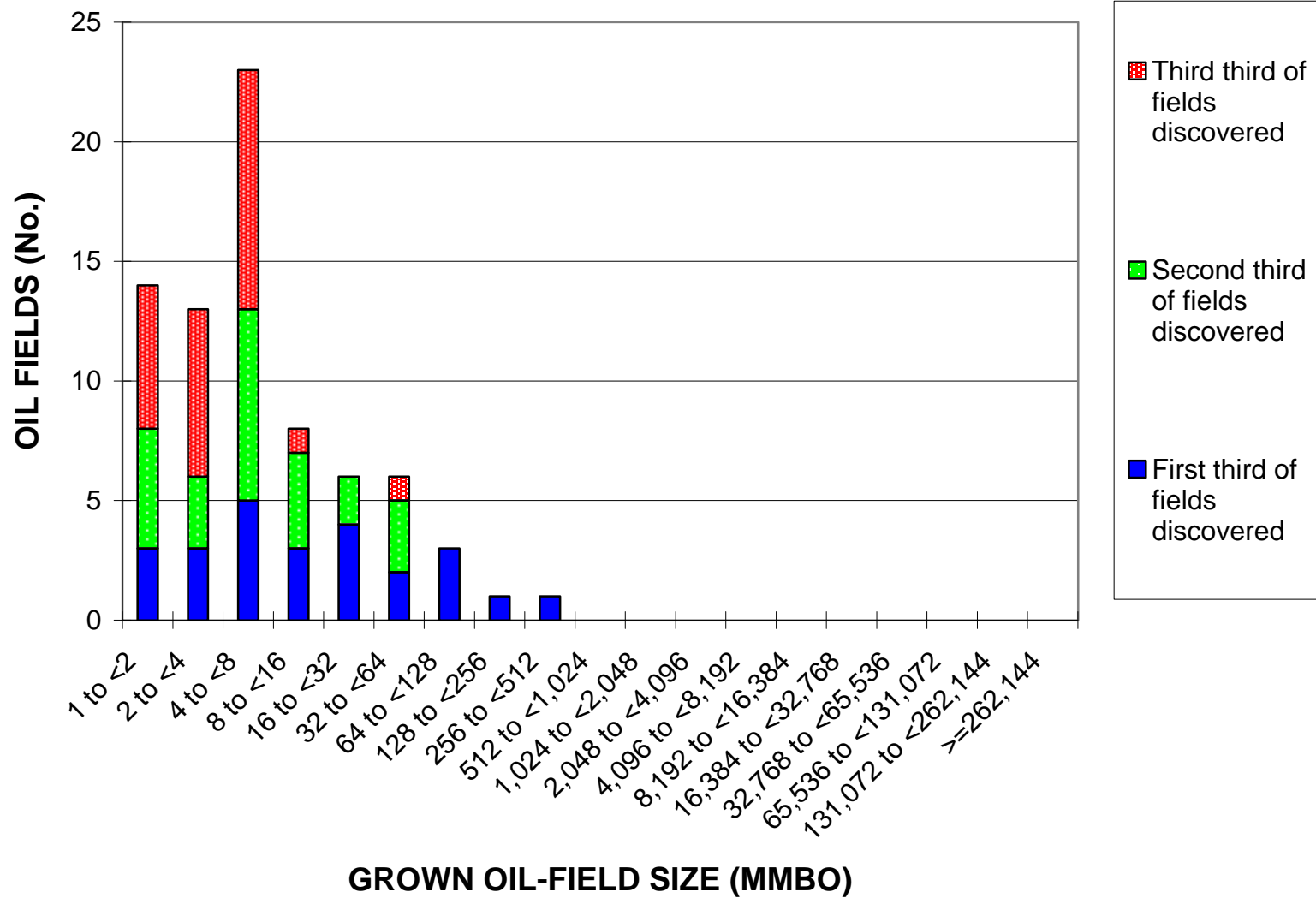
Greater Hungarian Plain Basins, Assessment Unit 40480101



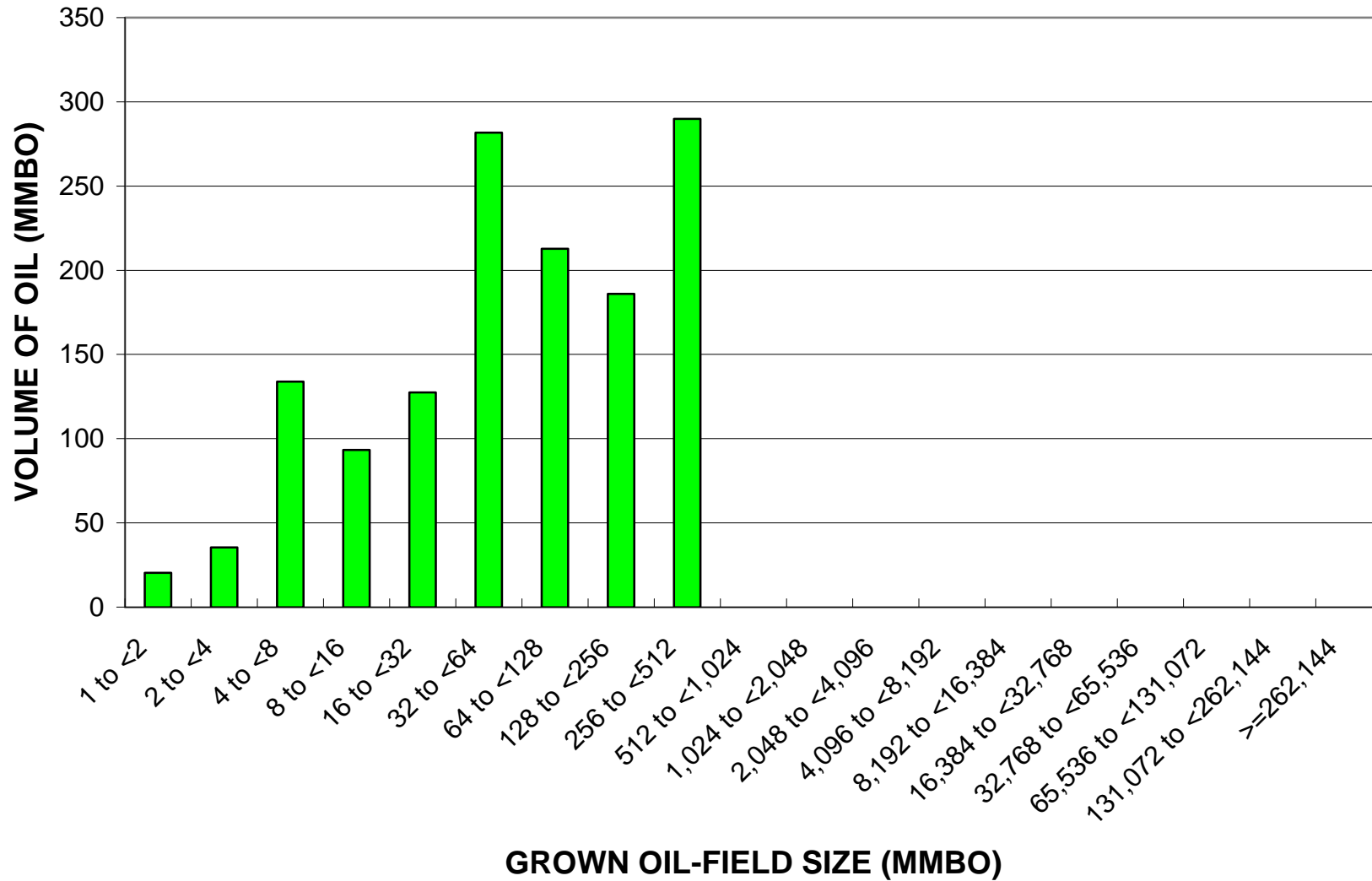
Greater Hungarian Plain Basins, Assessment Unit 40480101



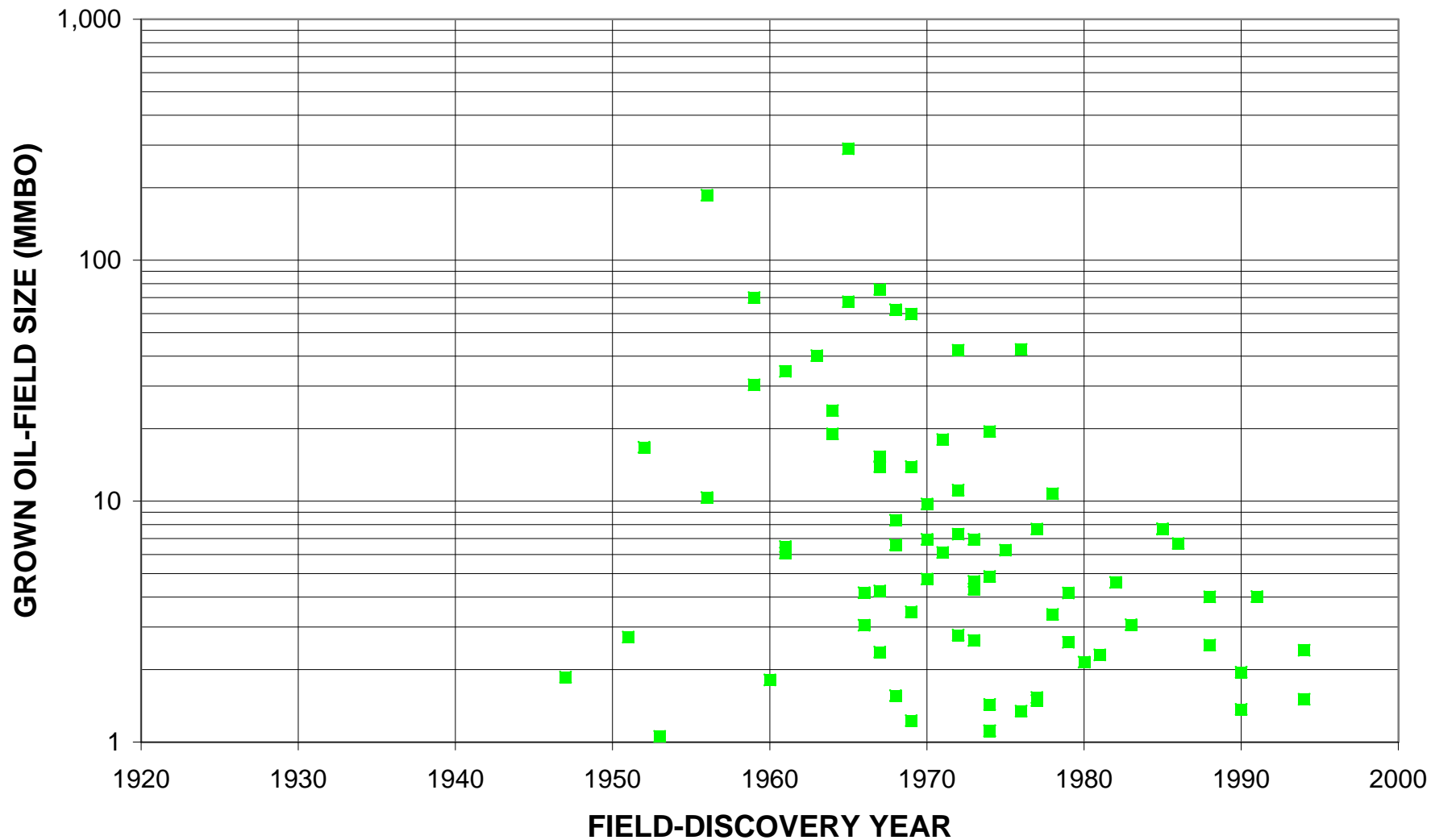
Greater Hungarian Plain Basins, Assessment Unit 40480101



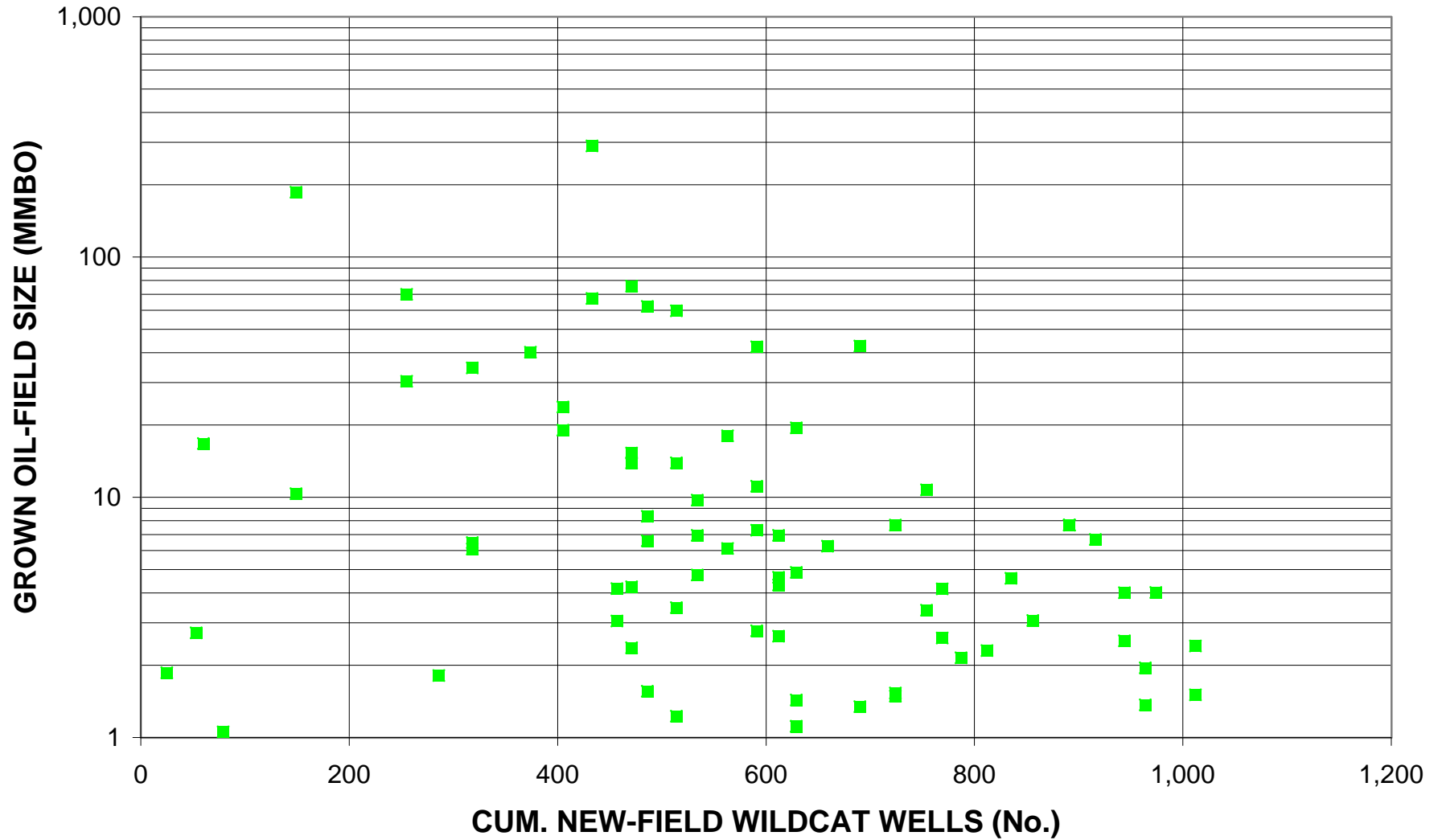
Greater Hungarian Plain Basins, Assessment Unit 40480101



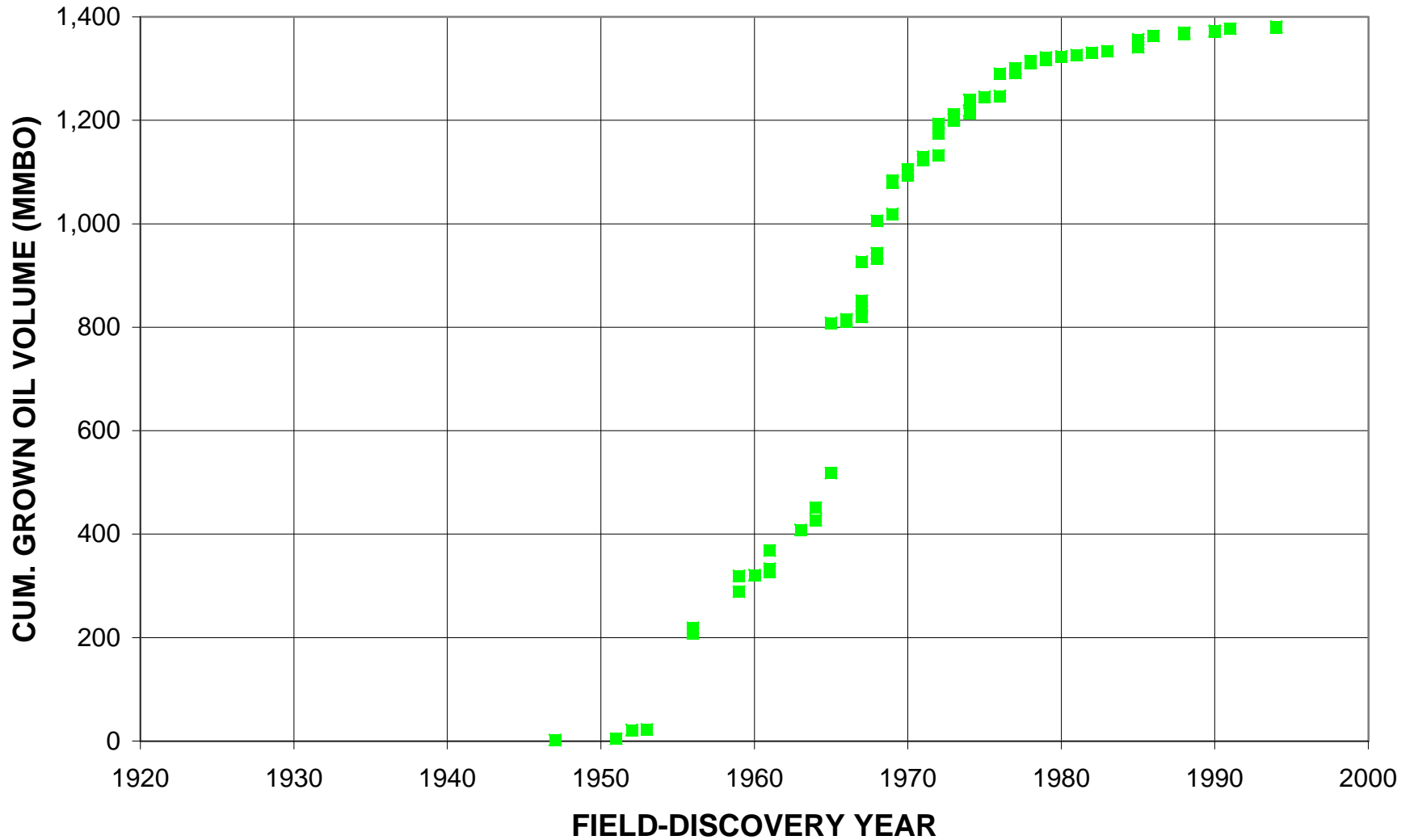
Greater Hungarian Plain Basins, Assessment Unit 40480101



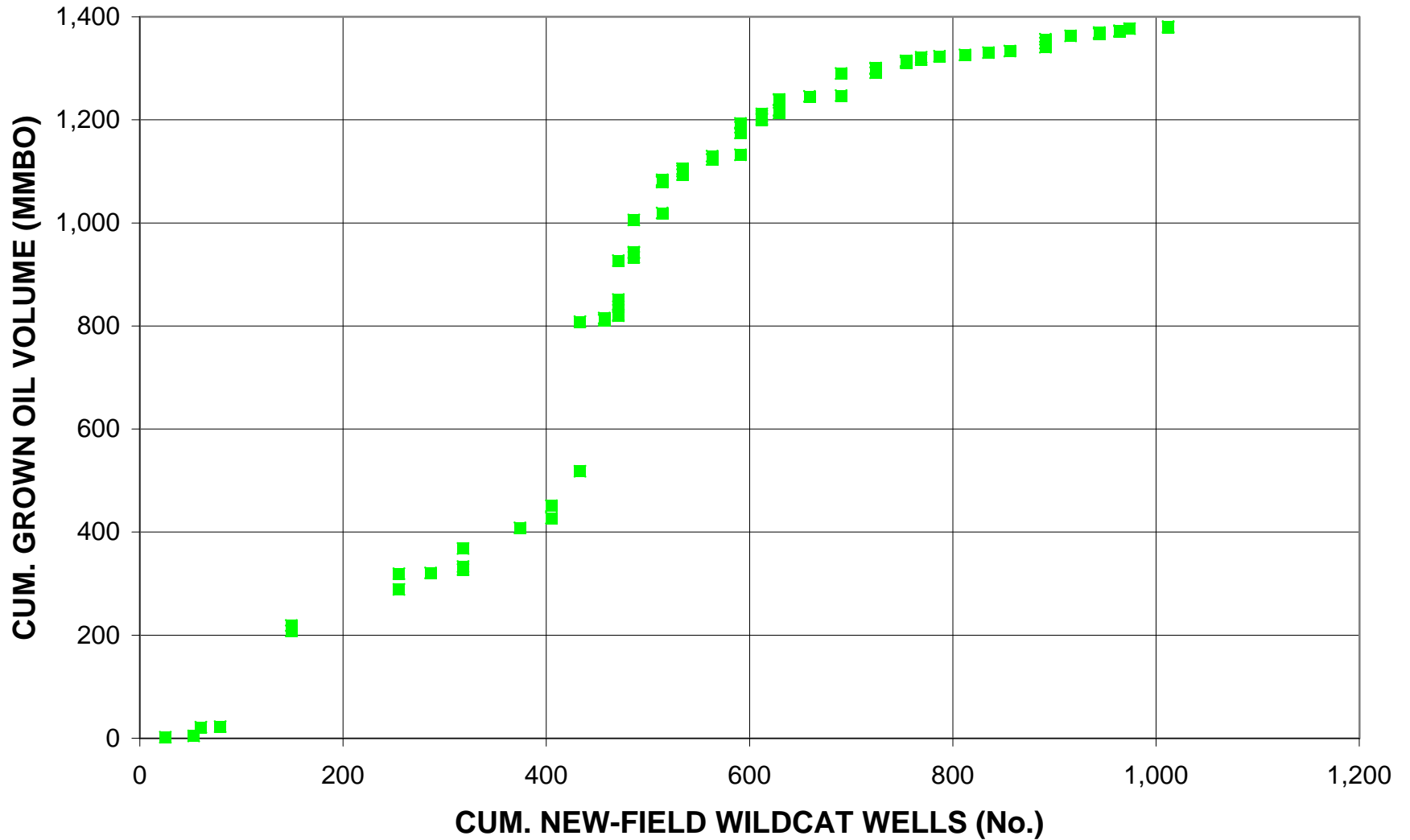
Greater Hungarian Plain Basins, Assessment Unit 40480101



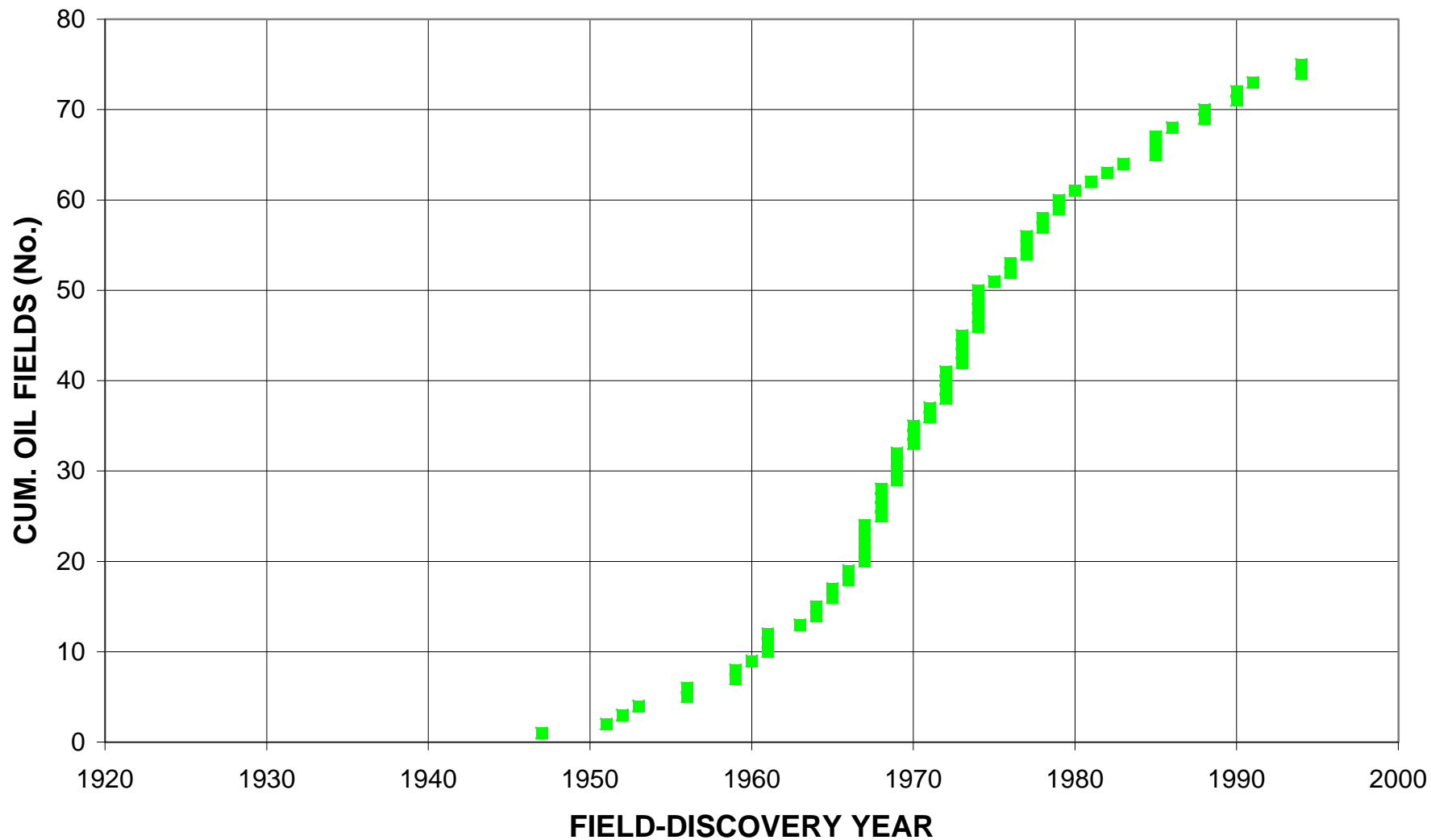
Greater Hungarian Plain Basins, Assessment Unit 40480101



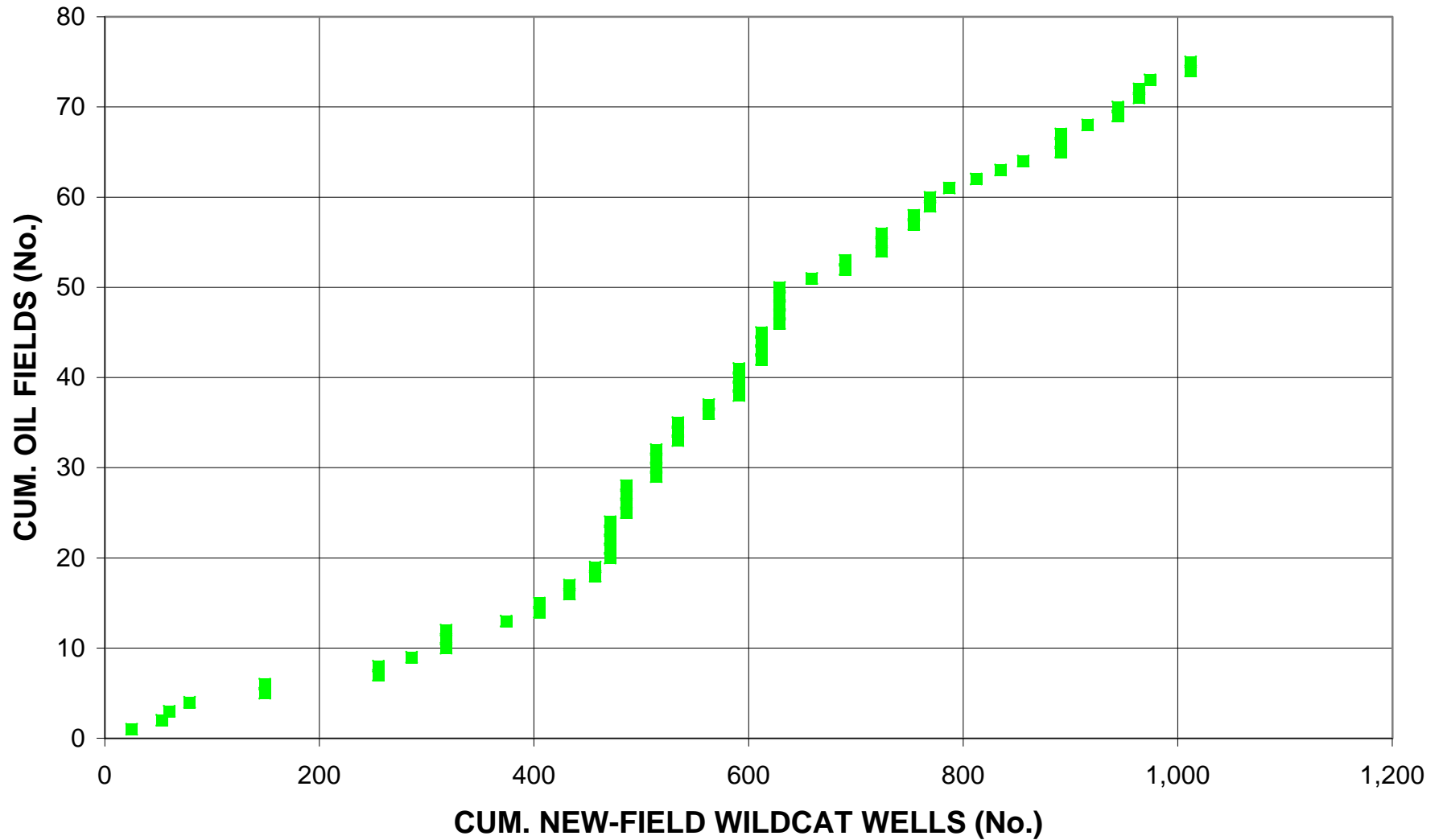
Greater Hungarian Plain Basins, Assessment Unit 40480101



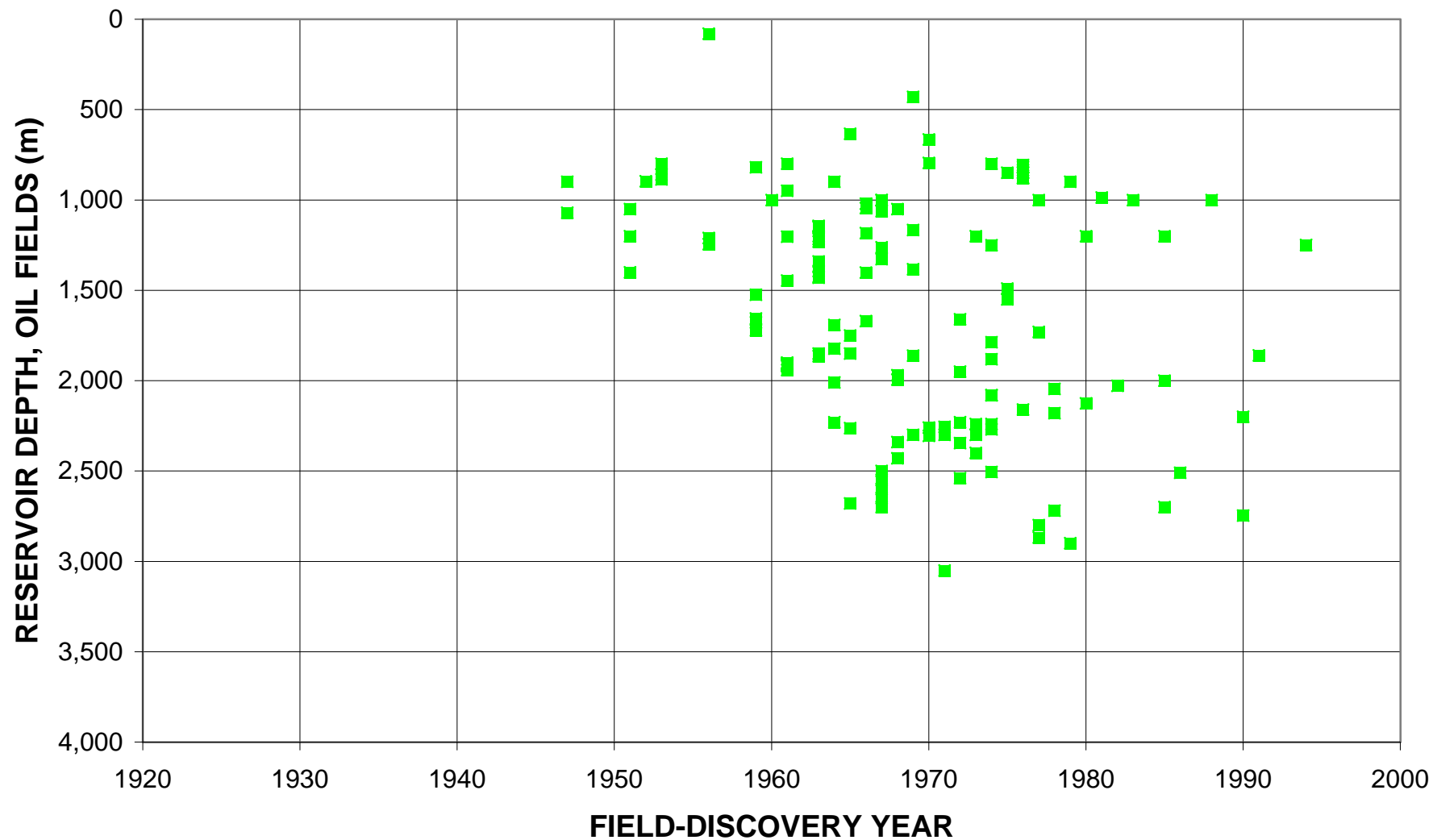
Greater Hungarian Plain Basins, Assessment Unit 40480101



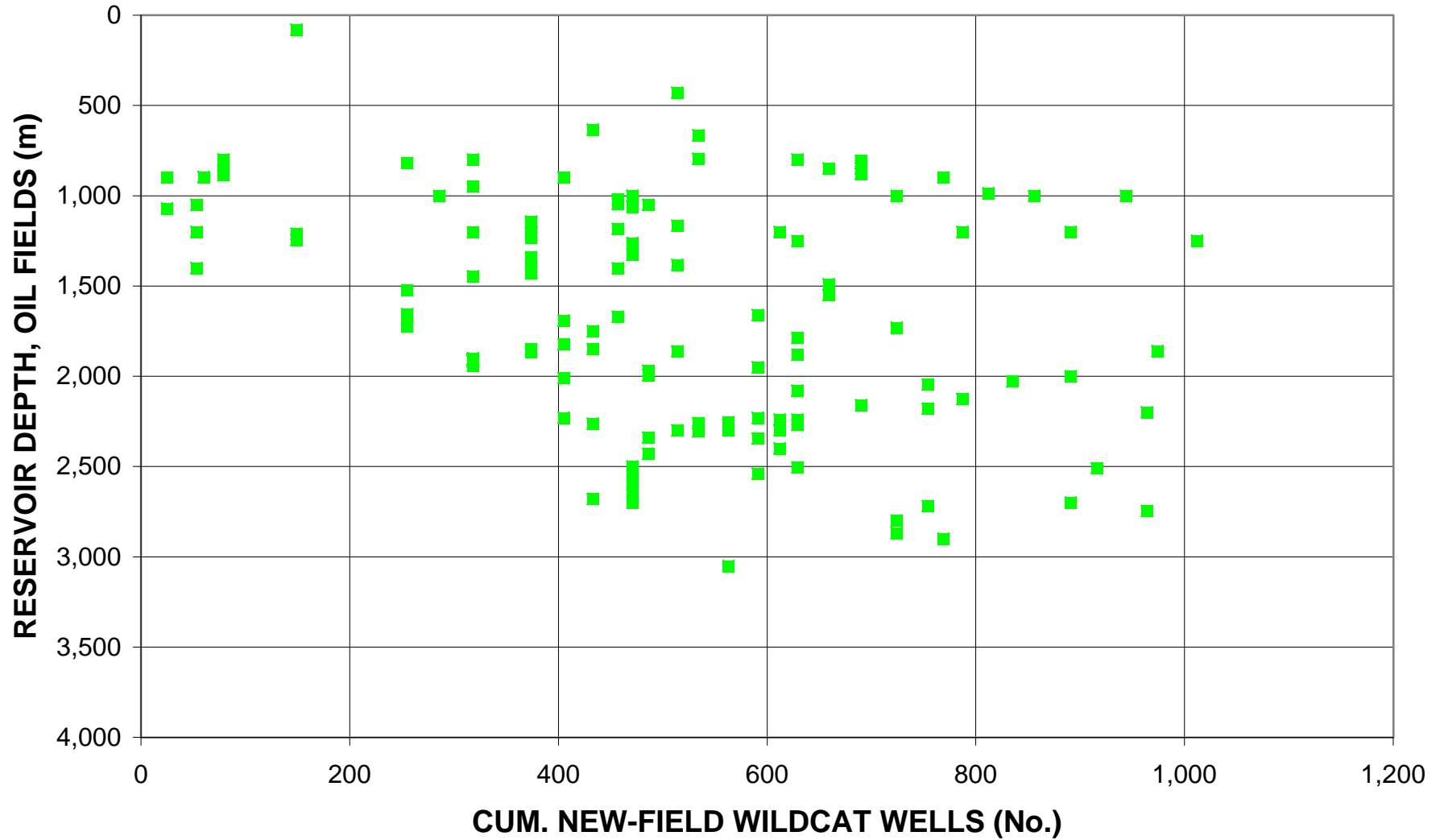
Greater Hungarian Plain Basins, Assessment Unit 40480101



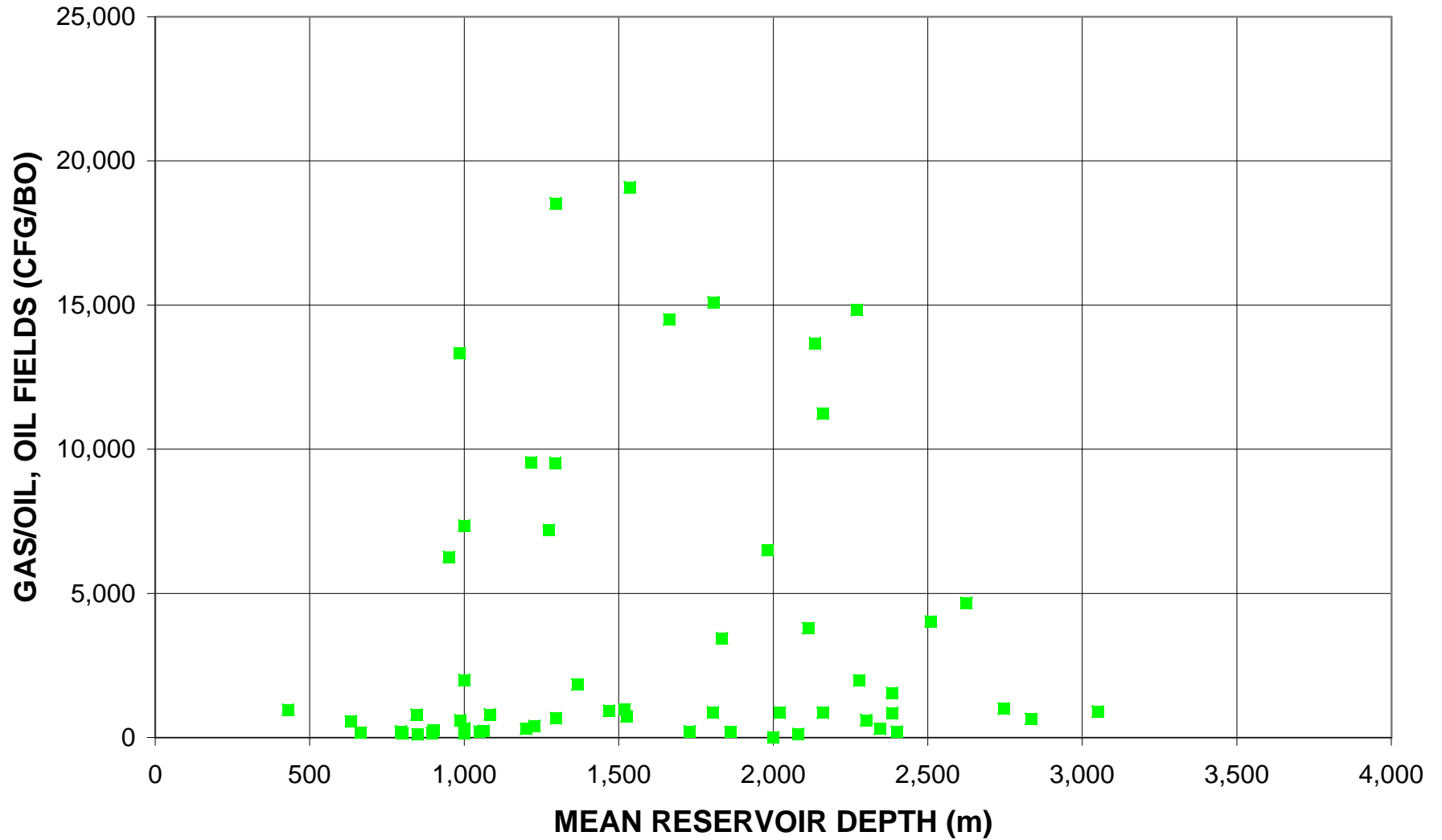
Greater Hungarian Plain Basins, Assessment Unit 40480101



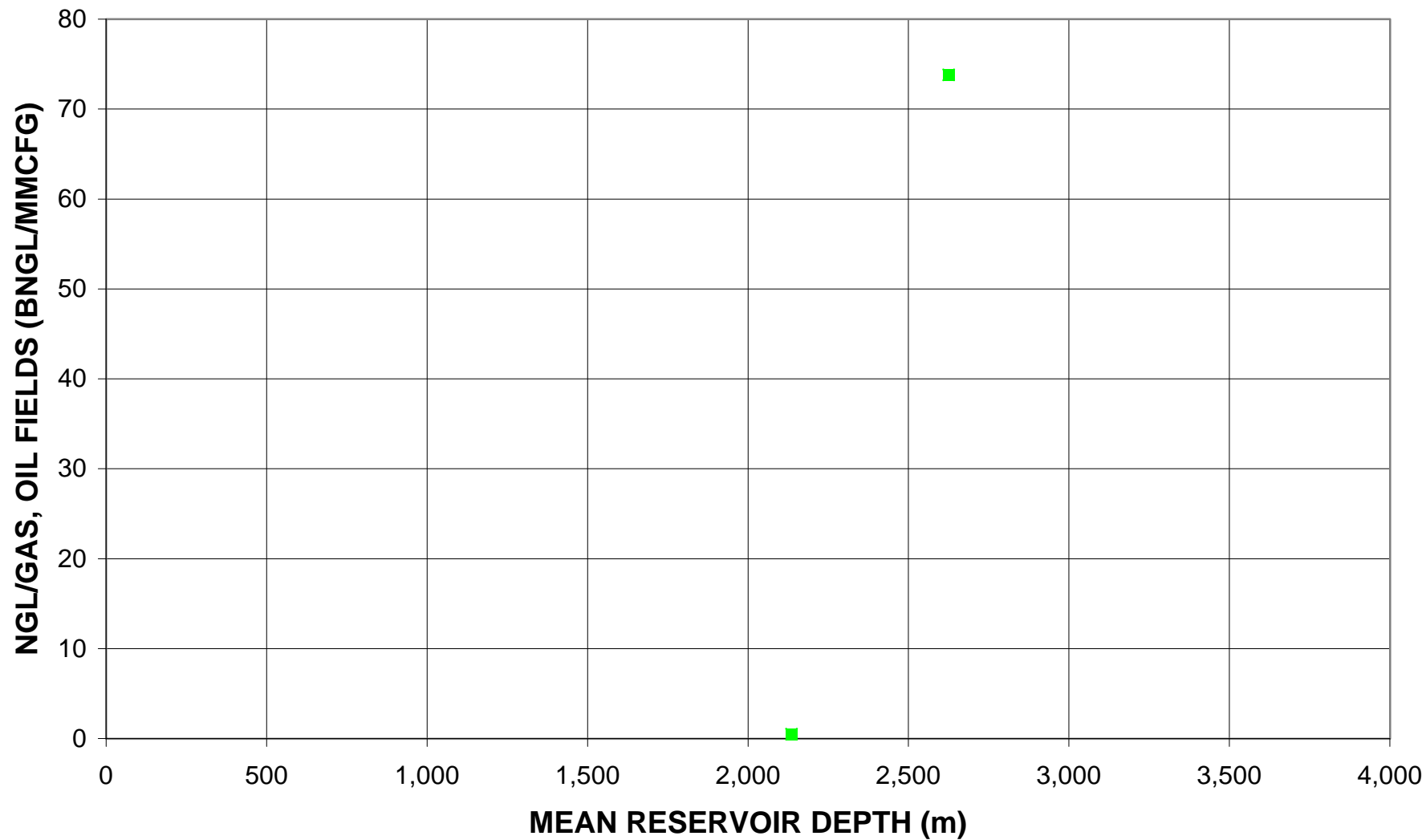
Greater Hungarian Plain Basins, Assessment Unit 40480101



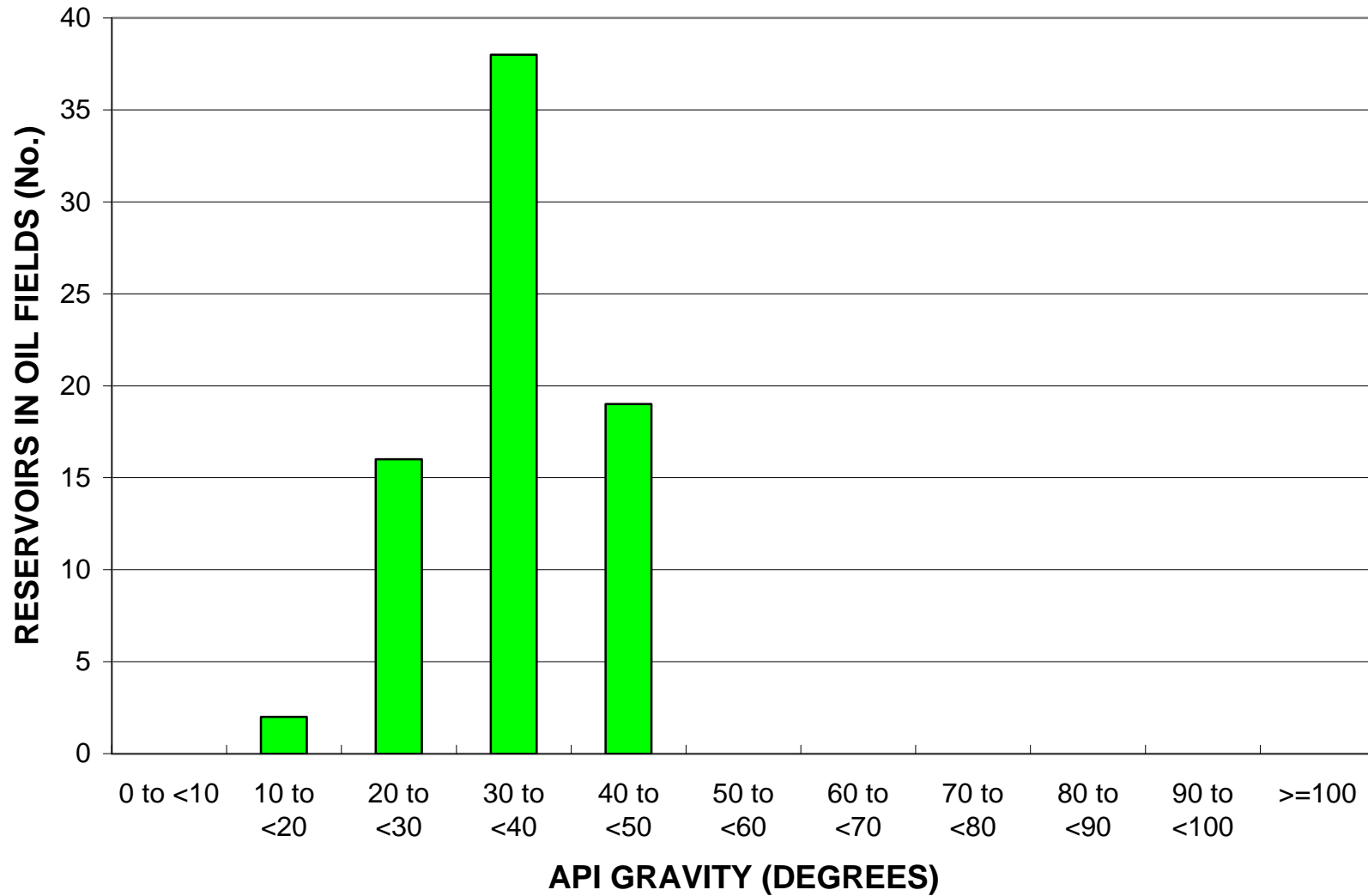
Greater Hungarian Plain Basins, Assessment Unit 40480101



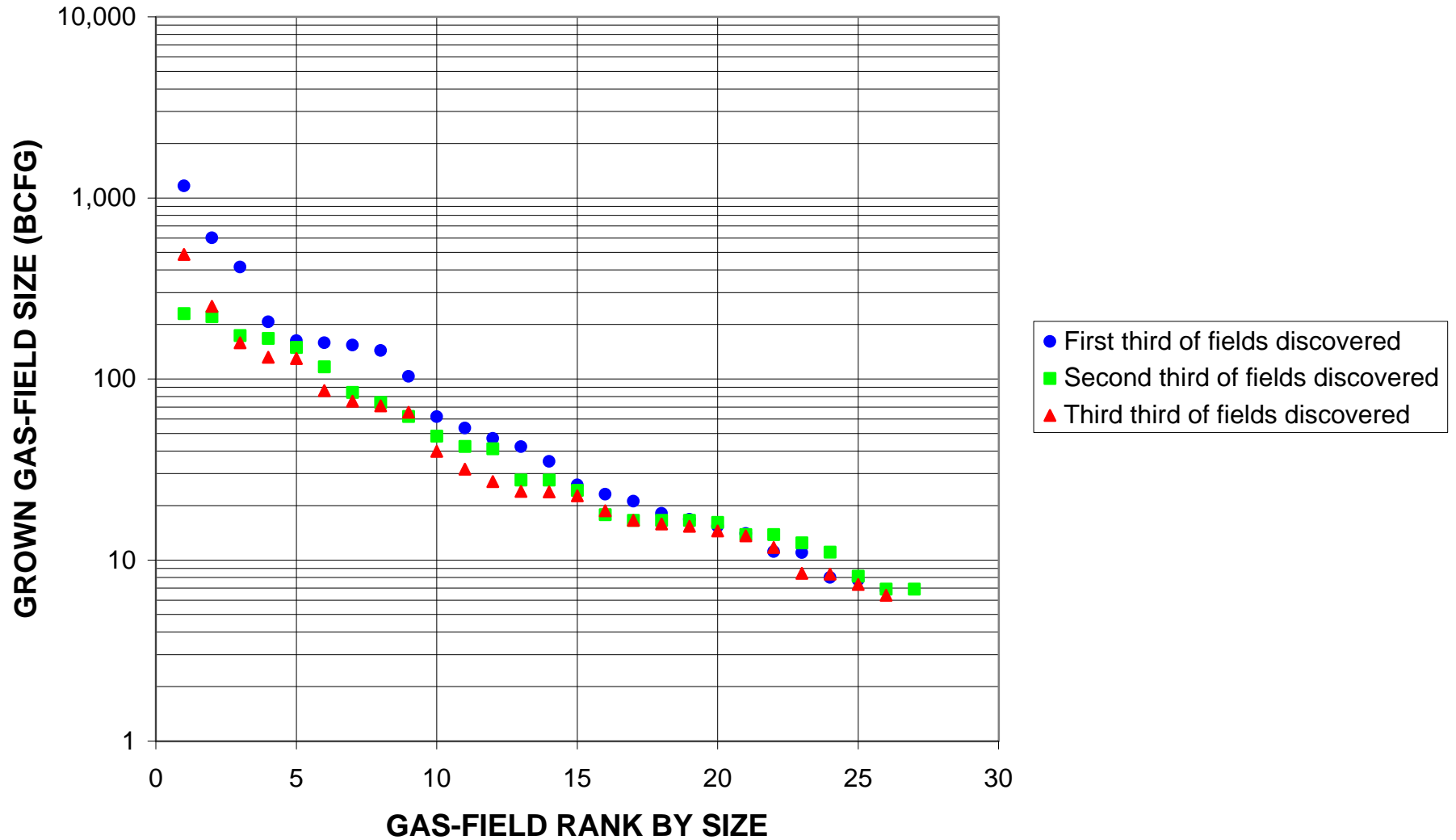
Greater Hungarian Plain Basins, Assessment Unit 40480101



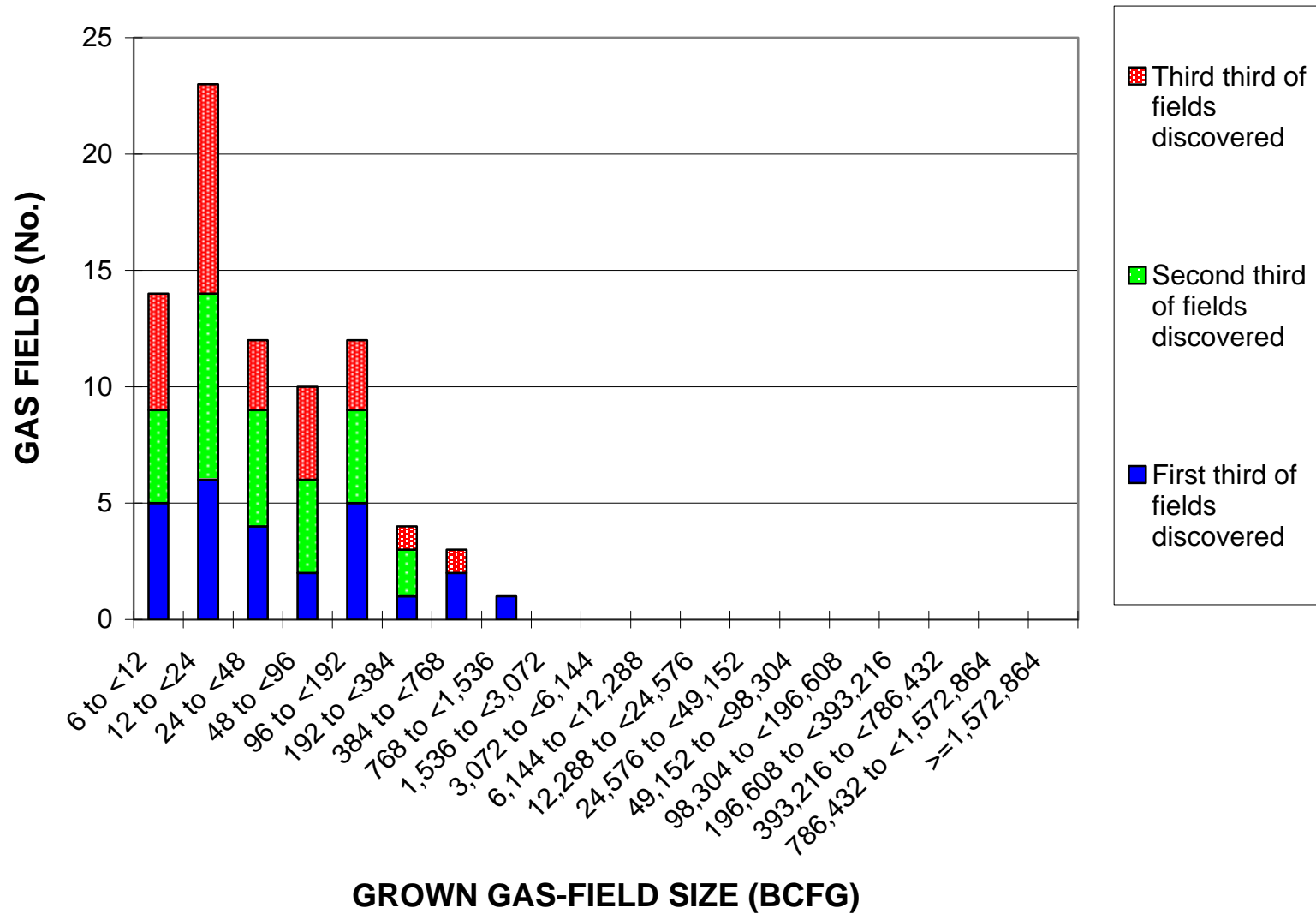
Greater Hungarian Plain Basins, Assessment Unit 40480101



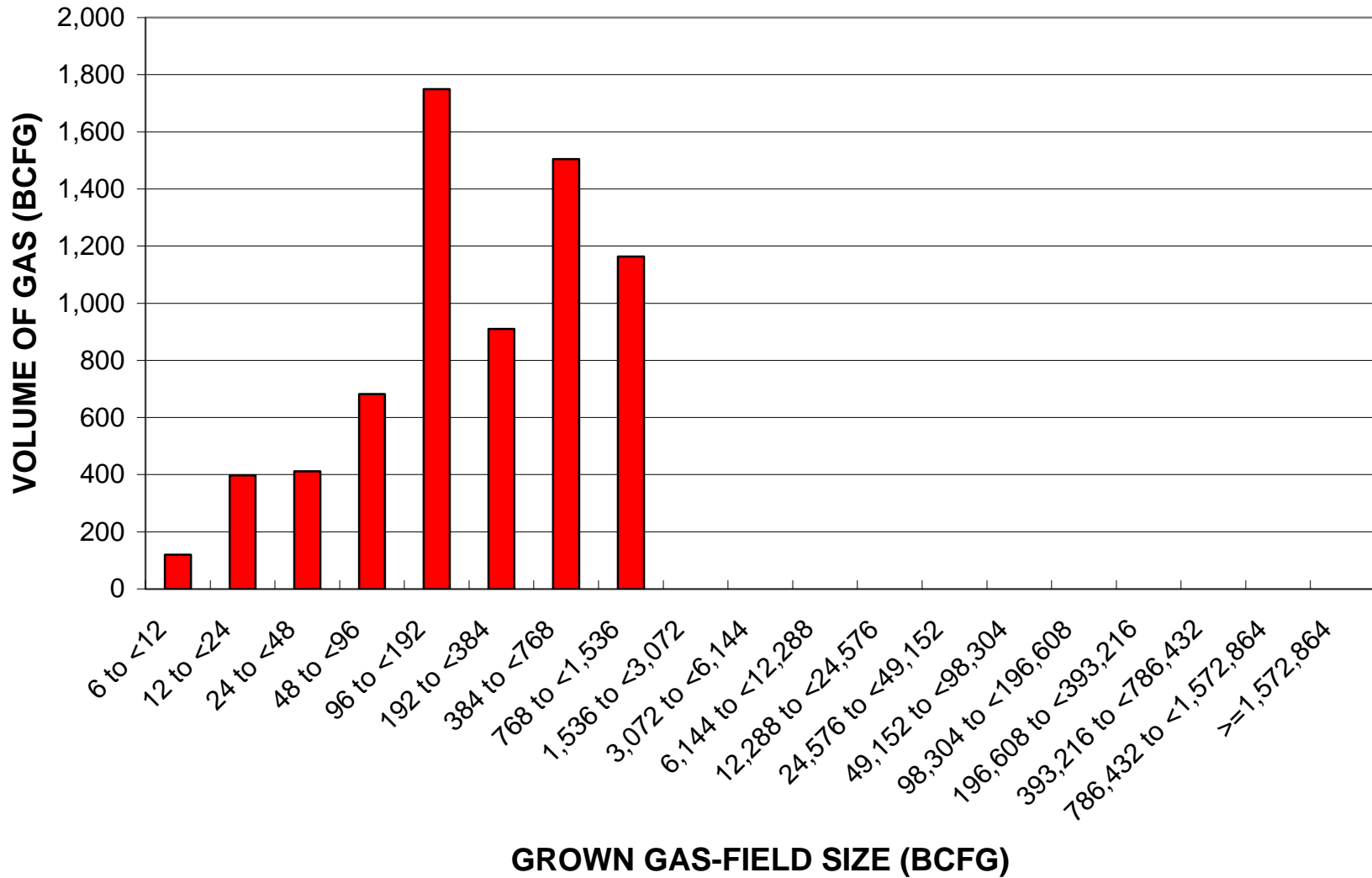
Greater Hungarian Plain Basins, Assessment Unit 40480101



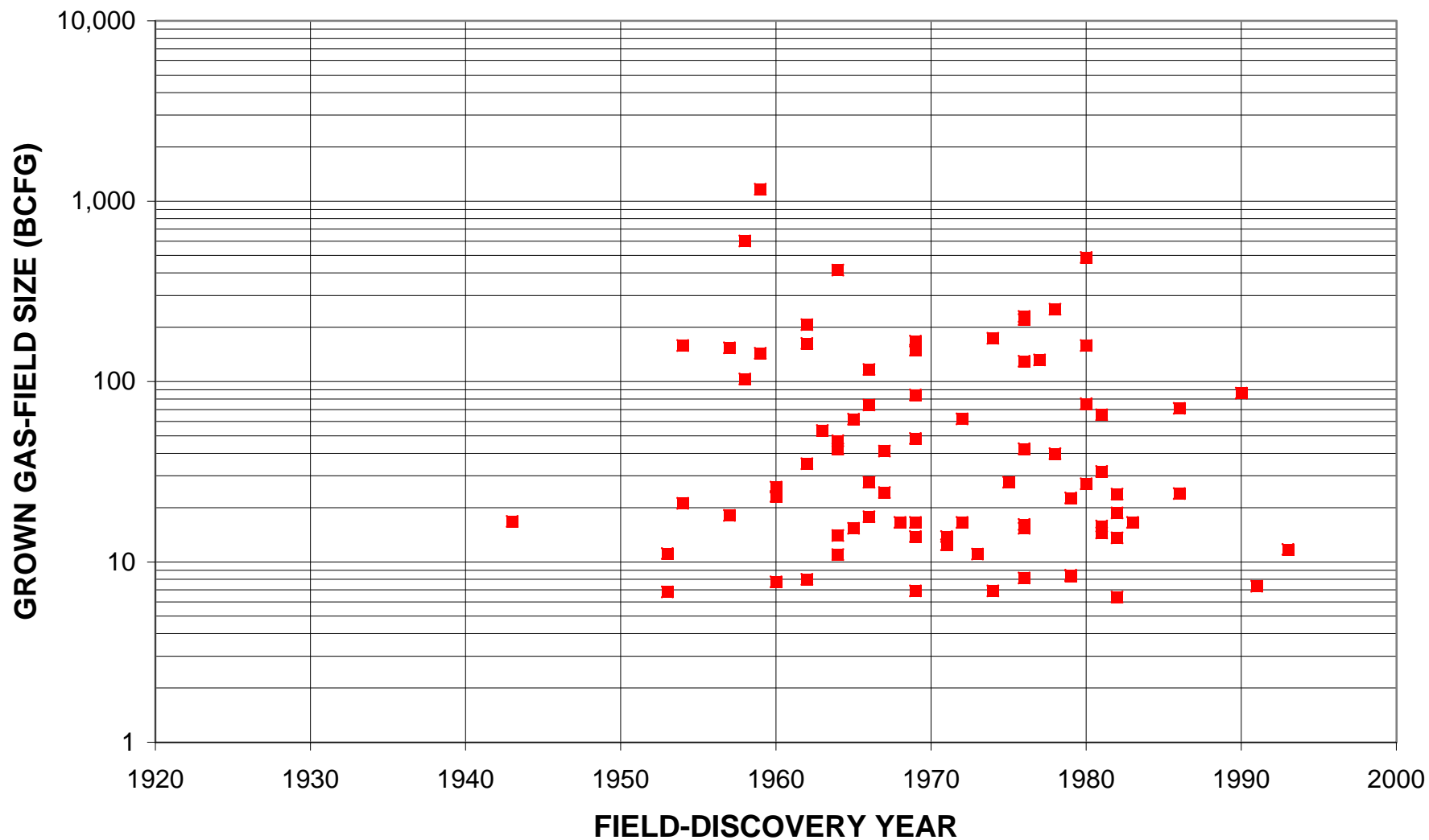
Greater Hungarian Plain Basins, Assessment Unit 40480101



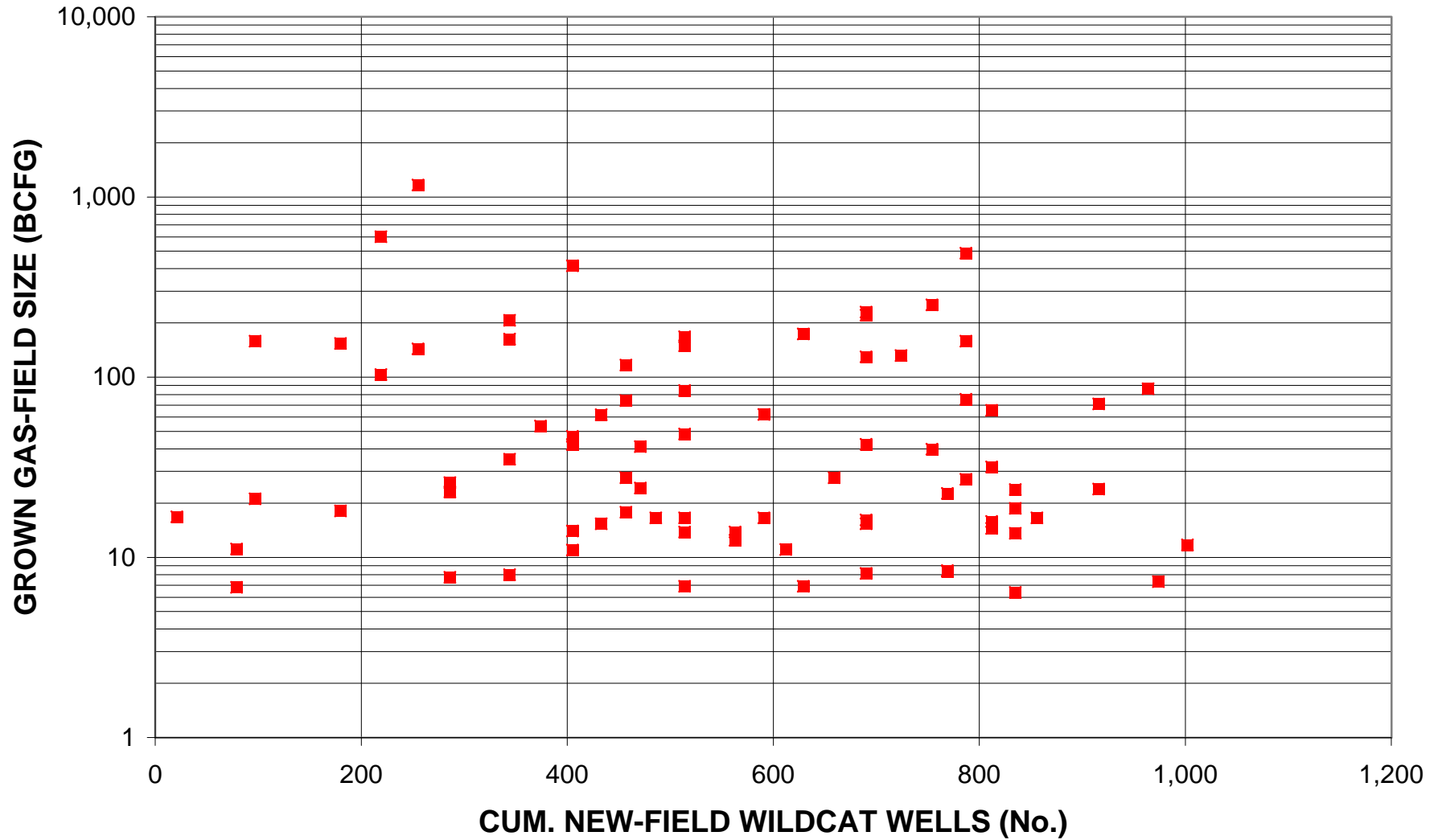
Greater Hungarian Plain Basins, Assessment Unit 40480101



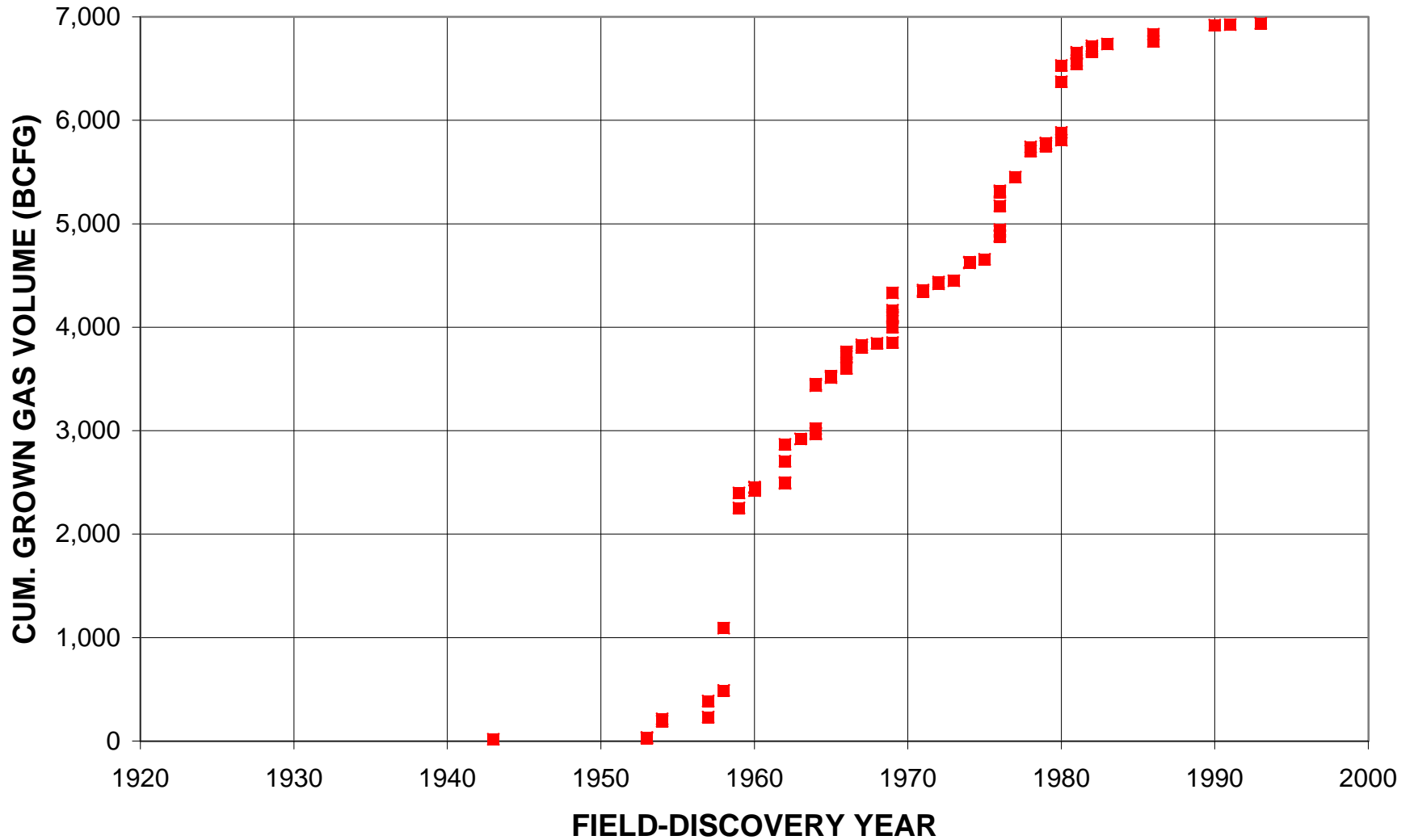
Greater Hungarian Plain Basins, Assessment Unit 40480101



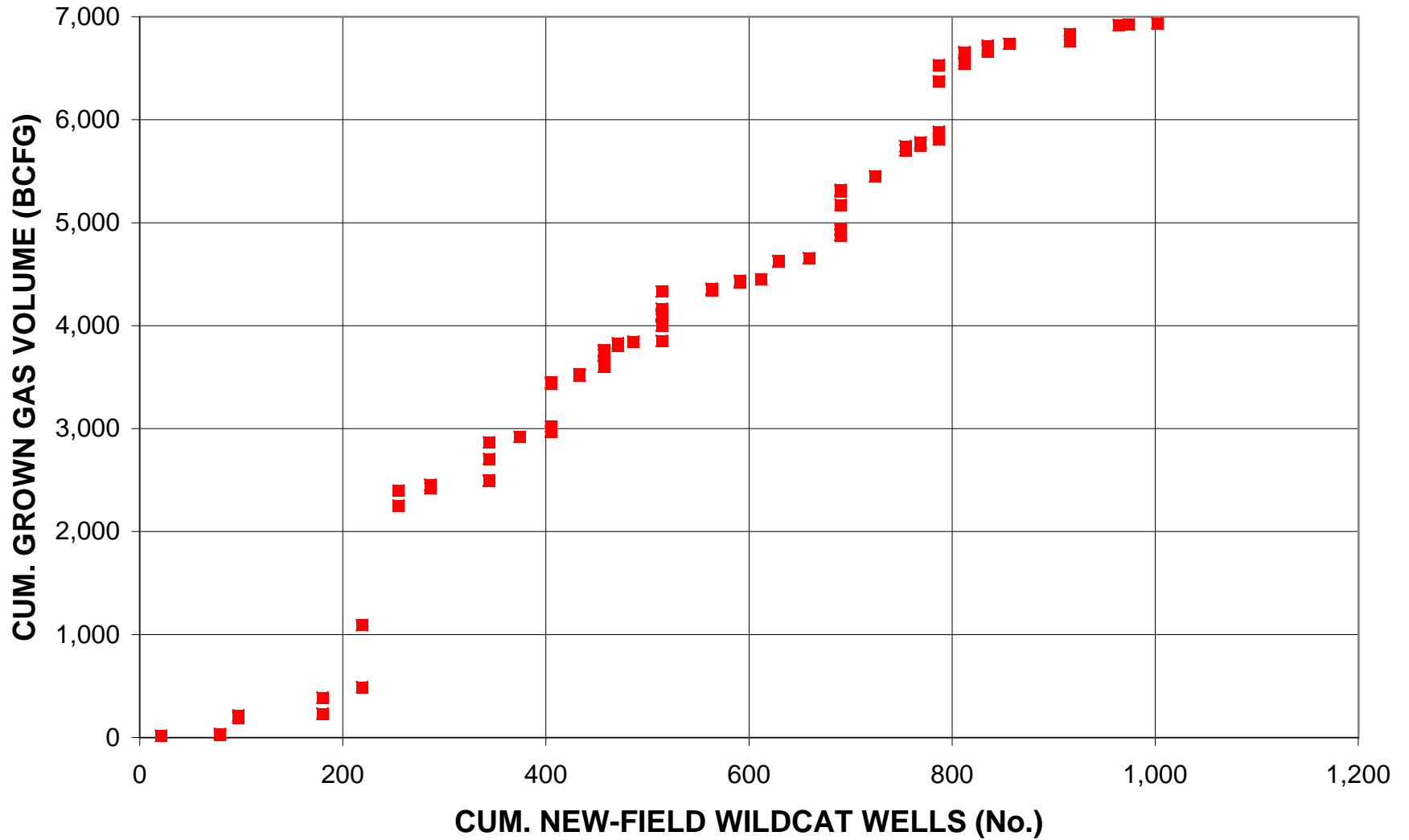
Greater Hungarian Plain Basins, Assessment Unit 40480101



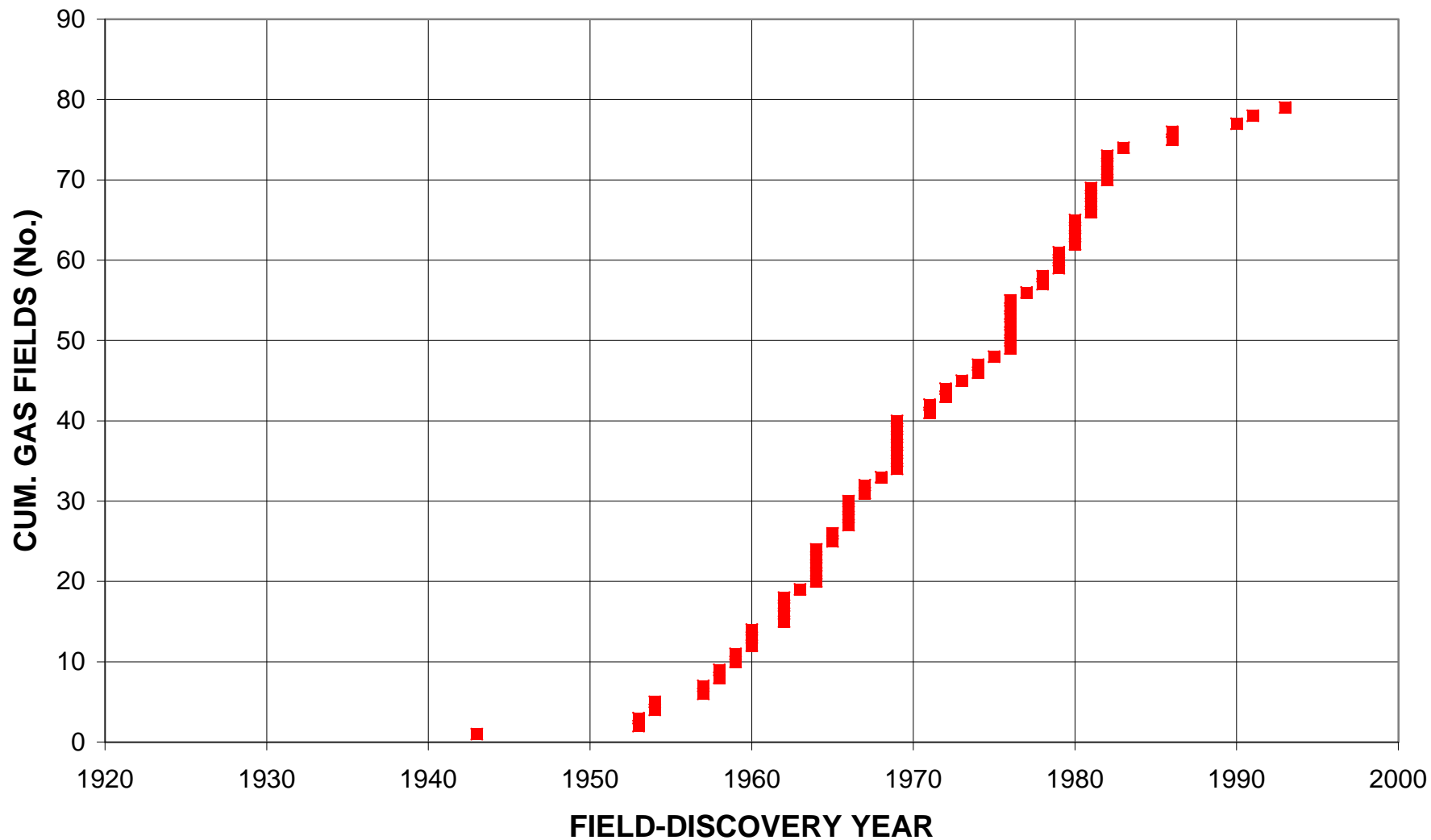
Greater Hungarian Plain Basins, Assessment Unit 40480101



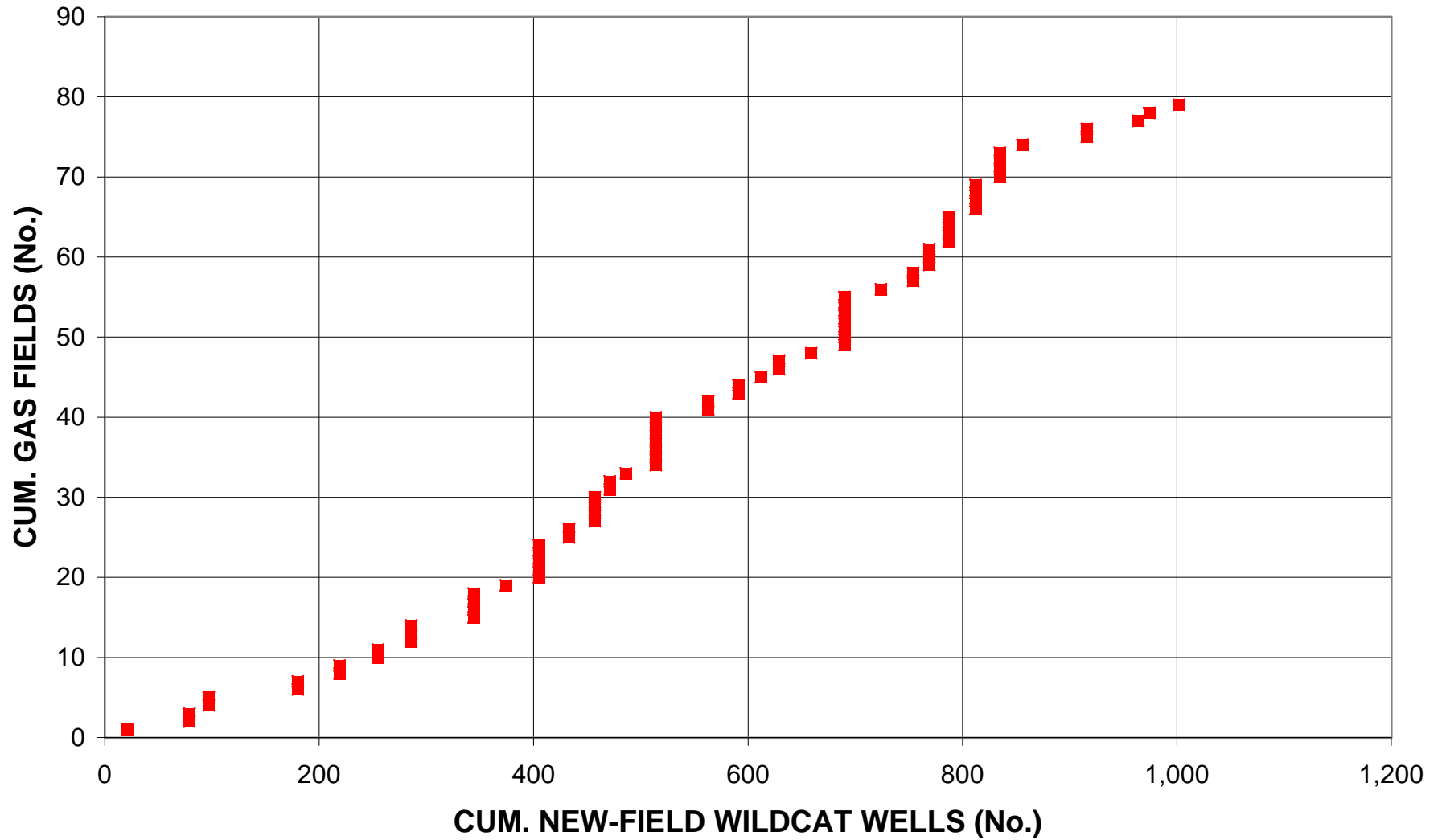
Greater Hungarian Plain Basins, Assessment Unit 40480101



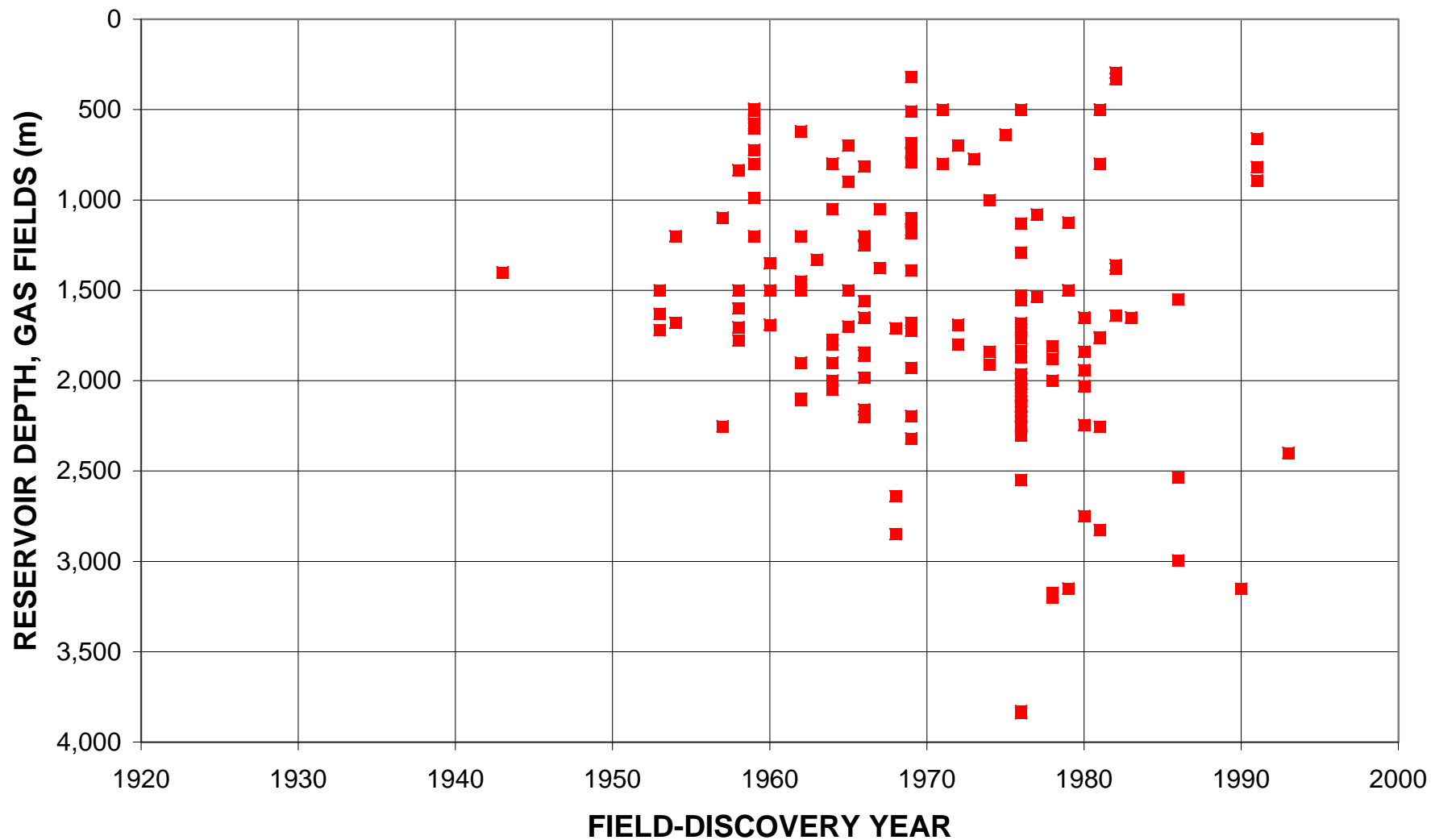
Greater Hungarian Plain Basins, Assessment Unit 40480101



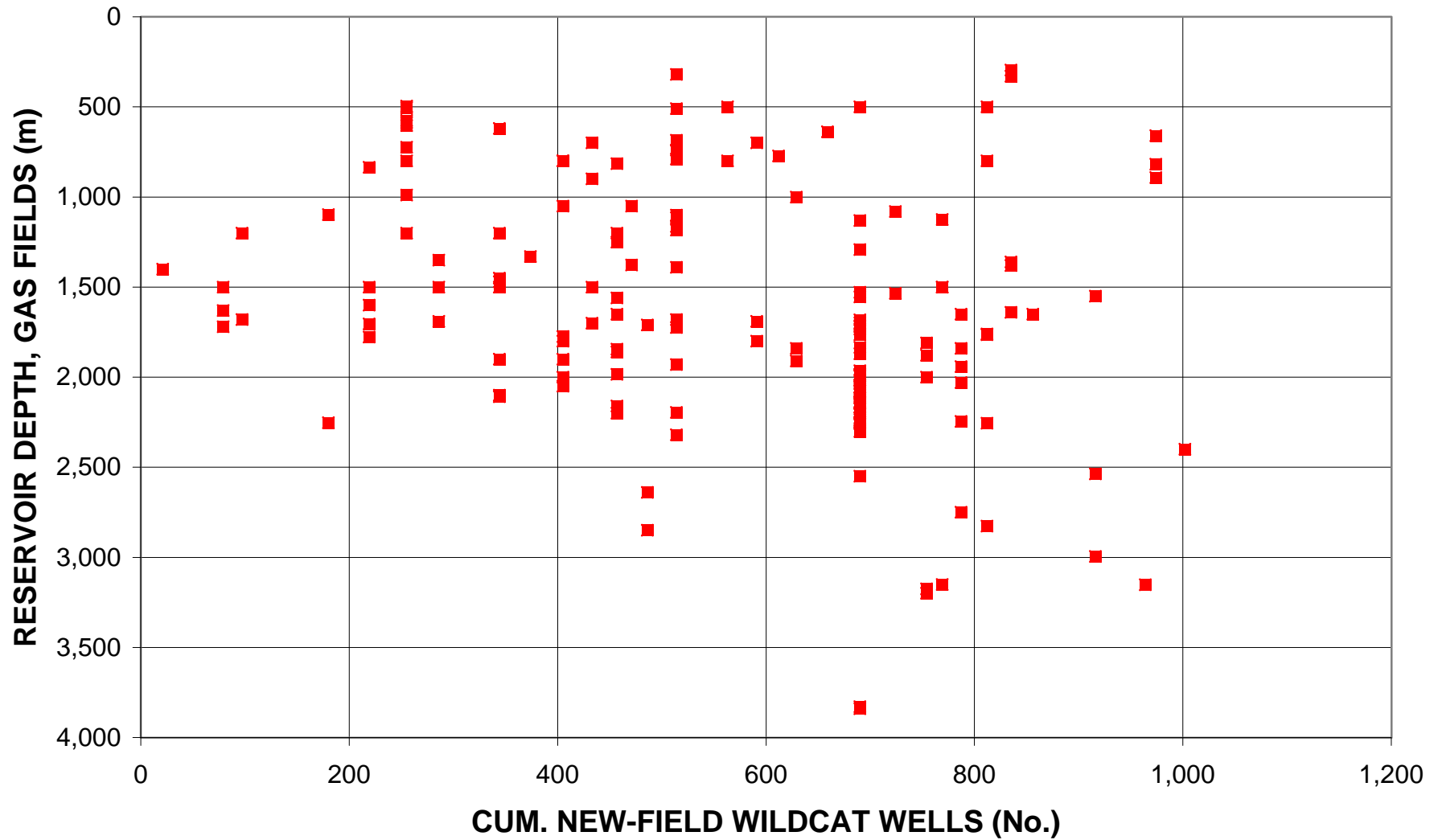
Greater Hungarian Plain Basins, Assessment Unit 40480101



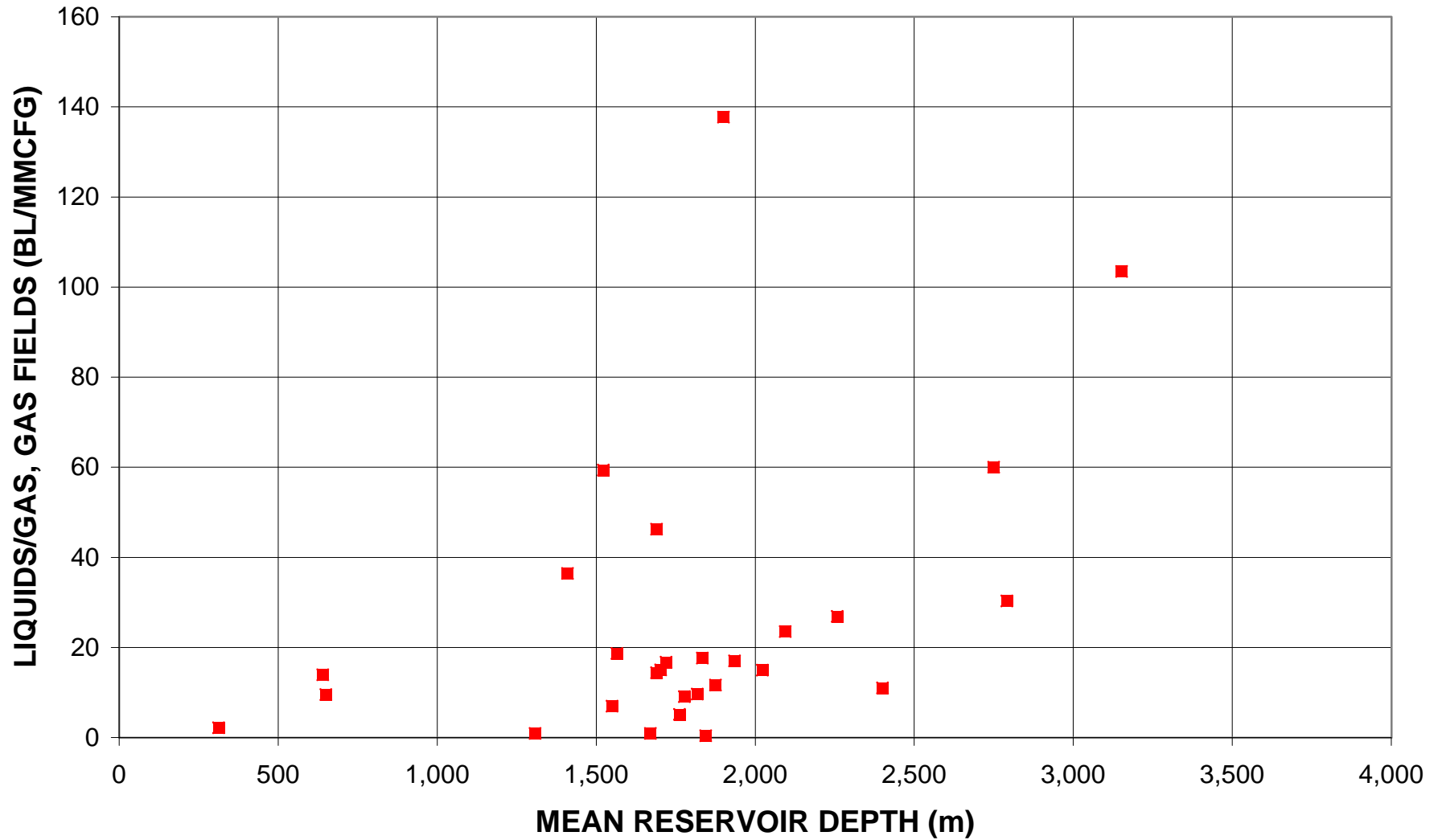
Greater Hungarian Plain Basins, Assessment Unit 40480101



Greater Hungarian Plain Basins, Assessment Unit 40480101



Greater Hungarian Plain Basins, Assessment Unit 40480101



**Greater Hungarian Plain Basins, Assessment Unit 40480101
Volumes of Discovered Petroleum**

[MMBO, million barrels of oil. BCFG, billion cubic feet of gas. MMBNGL, million barrels of natural gas liquids. Fields containing less than 1 MMBO in oil fields or 6 BCFG in gas fields were not considered in the assessment. Fields were classified as oil or gas by the USGS. Fields without reported discovery dates were not included. NA means not applicable and is shown for volumes where only one field is present. Calculated values may not be equal to the sums of the component values because numbers have been independently rounded.]

Field Type	Known (Discovered) Volumes				Grown (Discovered) Volumes			
	Number of Fields	Oil (MMBO)	Gas (BCFG)	NGL (MMBNGL)	Number of Fields	Oil (MMBO)	Gas (BCFG)	NGL (MMBNGL)
Oil Fields	66	1,017	4,467	5	75	1,381	5,850	7
Gas Fields	69	39	4,989	19	79	54	6,938	28
Fields <1 MMBOE	143	17	132	0	124	16	97	0
All Fields	278	1,074	9,588	23	278	1,451	12,885	34

**Greater Hungarian Plain Basins, Assessment Unit 40480101
Discovery-History Sequence**

[MMBO, million barrels of oil. BCFG, billion cubic feet of gas. Fields containing less than 1 MMBO in oil fields or 6 BCFG in gas fields were not considered in the assessment. Fields were classified as oil or gas by the USGS. The first half or third shows year of first field discovery as well as end of period. NA means not applicable and is shown where fewer than four fields are present.]

Field Type	Discovery-History Sequence - Known (Discovered) Volumes					
		Year (End of Period)	Number of Fields	Total Volume	Mean Size	Median Size
Oil Fields	<u>Known Sizes (MMBO)</u>					
	First third	1947-1967	22	655	30	11
	Second third	1974	22	259	12	5
	Third third	1991	22	103	5	3
	All Oil Fields		66	1,017	15	5
Gas Fields	<u>Known Sizes (BCFG)</u>					
	First third	1943-1965	23	2,713	118	36
	Second third	1976	23	993	43	20
	Third third	1990	23	1,283	56	21
	All Gas Fields		69	4,989	72	27

Greater Hungarian Plain Basins, Assessment Unit 40480101 Discovery-History Sequence

[MMBO, million barrels of oil. BCFG, billion cubic feet of gas. Fields containing less than 1 MMBO in oil fields or 6 BCFG in gas fields were not considered in the assessment. Fields were classified as oil or gas by the USGS. The first half or third shows year of first field discovery as well as end of period. NA means not applicable and is shown where fewer than four fields are present.]

Field Type	Discovery-History Sequence - Grown (Discovered) Volumes					
		Year (End of Period)	Number of Fields	Total Volume	Mean Size	Median Size
Oil Fields	<u>Grown Sizes (MMBO)</u>					
	First third	1947-1968	25	933	37	14
	Second third	1974	25	306	12	6
	Third third	1994	25	141	6	3
	All Oil Fields		75	1,381	18	6
Gas Fields	<u>Grown Sizes (BCFG)</u>					
	First third	1943-1965	26	3,527	136	39
	Second third	1976	27	1,647	61	28
	Third third	1993	26	1,764	68	24
	All Gas Fields		79	6,938	88	27