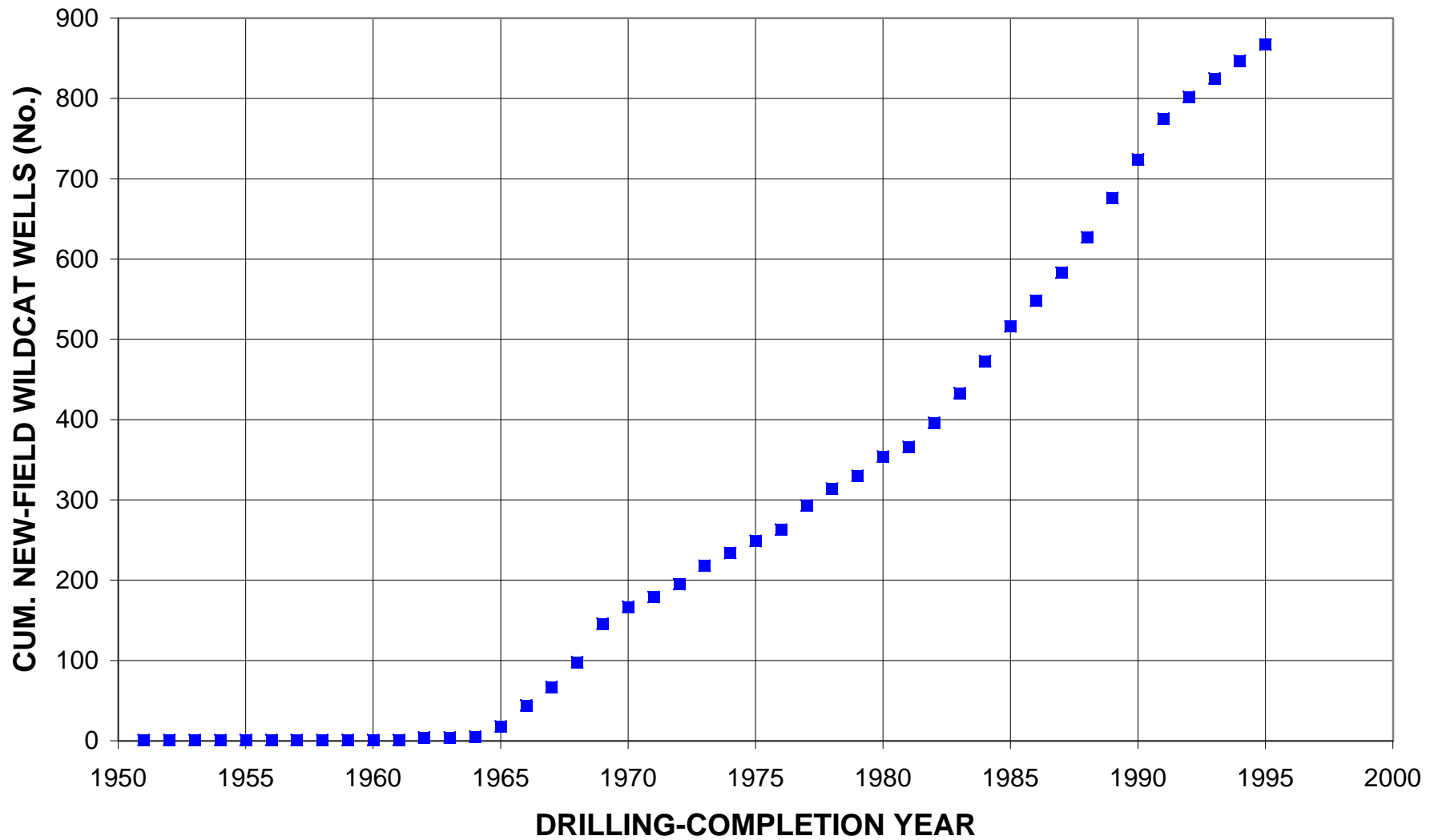
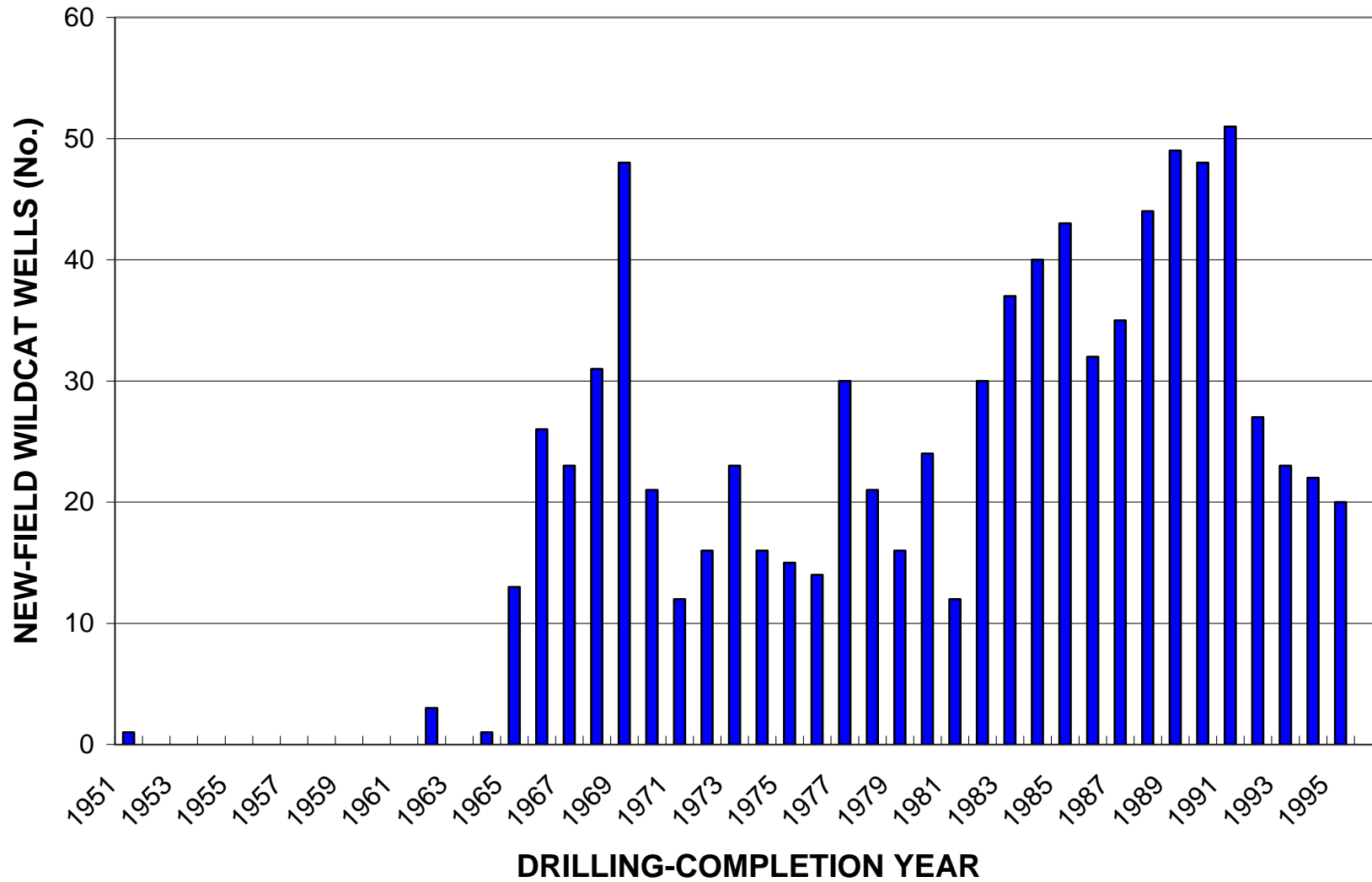


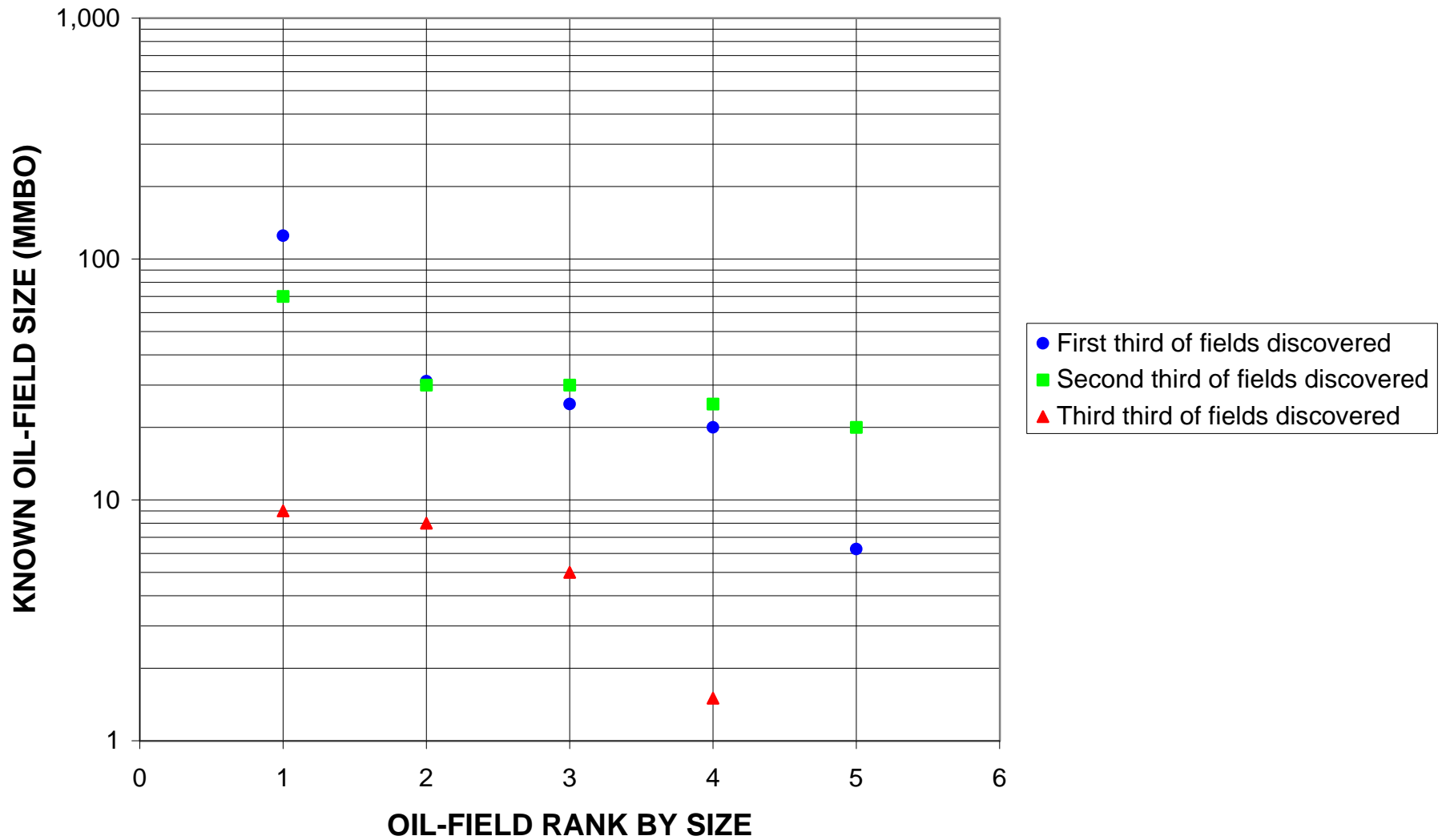
# Southern Permian Basin-Offshore, Assessment Unit 40360103



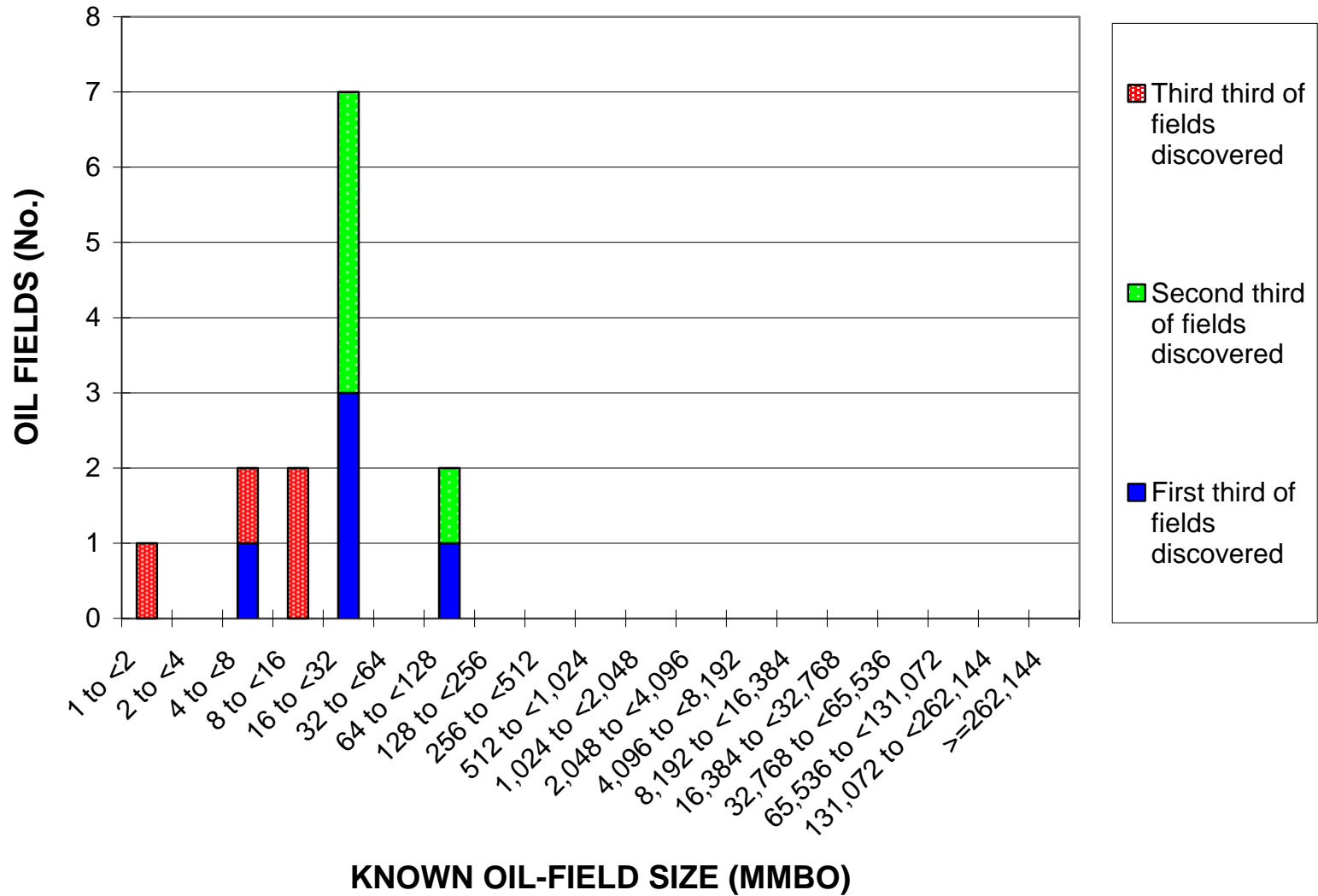
# Southern Permian Basin-Offshore, Assessment Unit 40360103



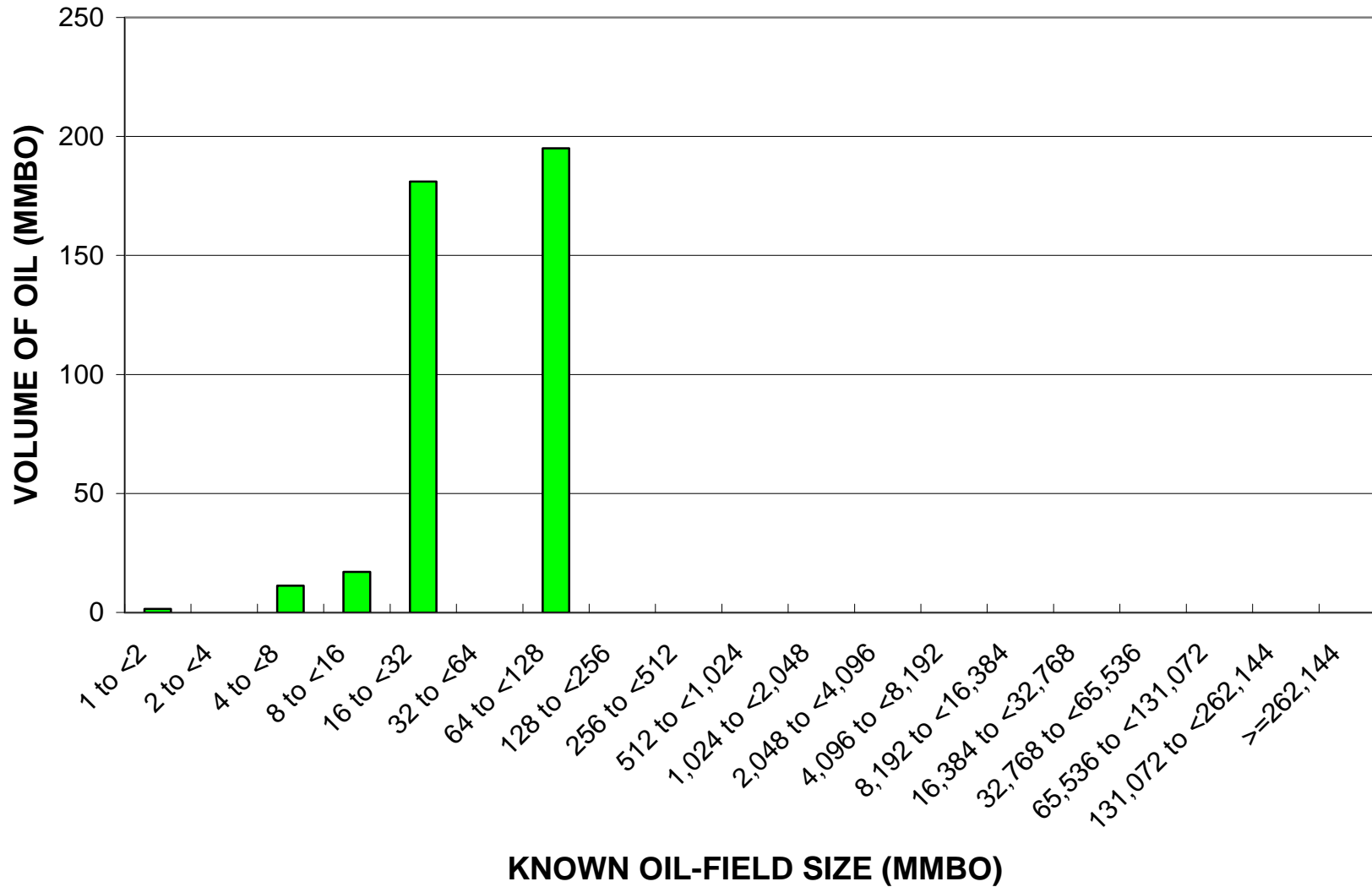
# Southern Permian Basin-Offshore, Assessment Unit 40360103



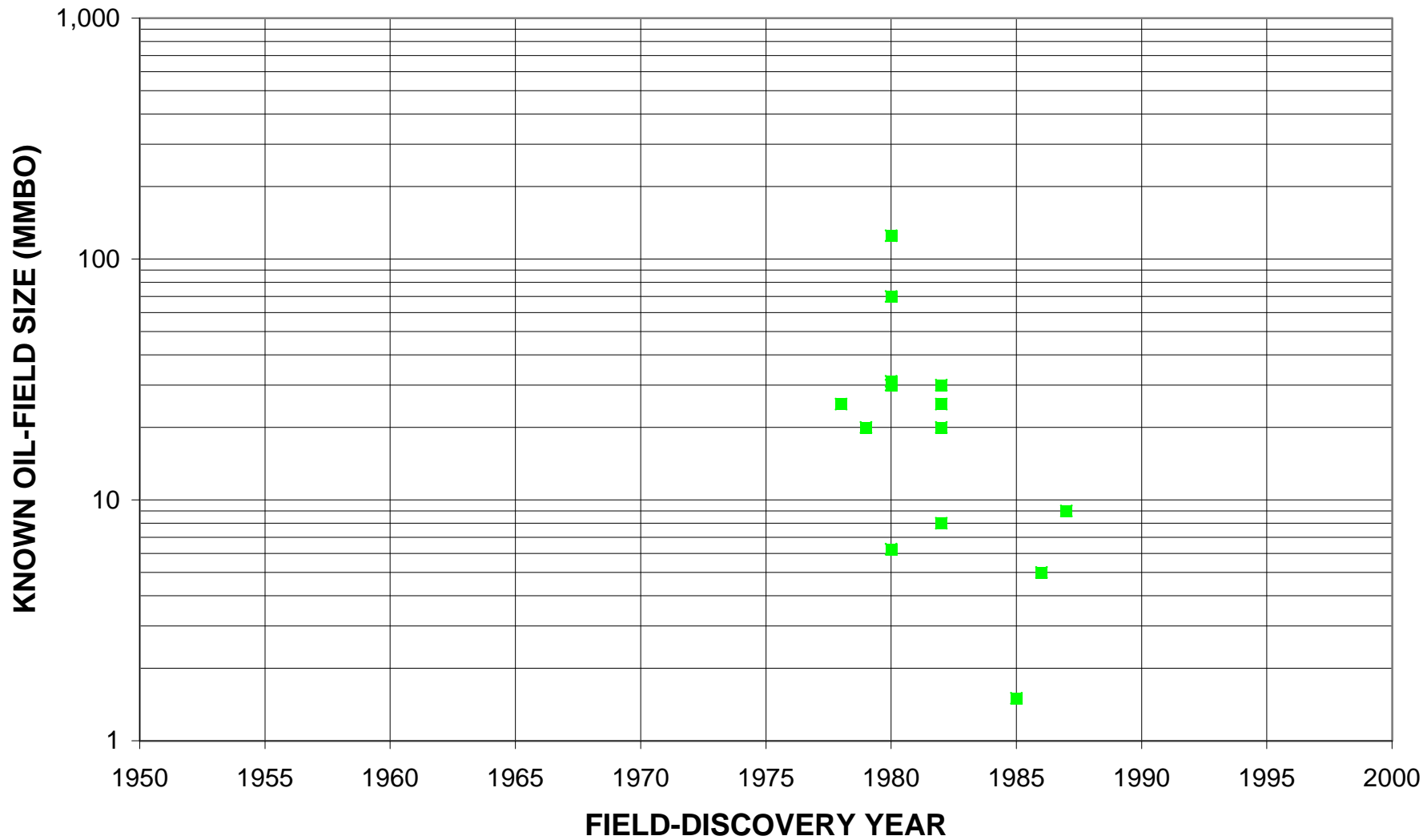
# Southern Permian Basin-Offshore, Assessment Unit 40360103



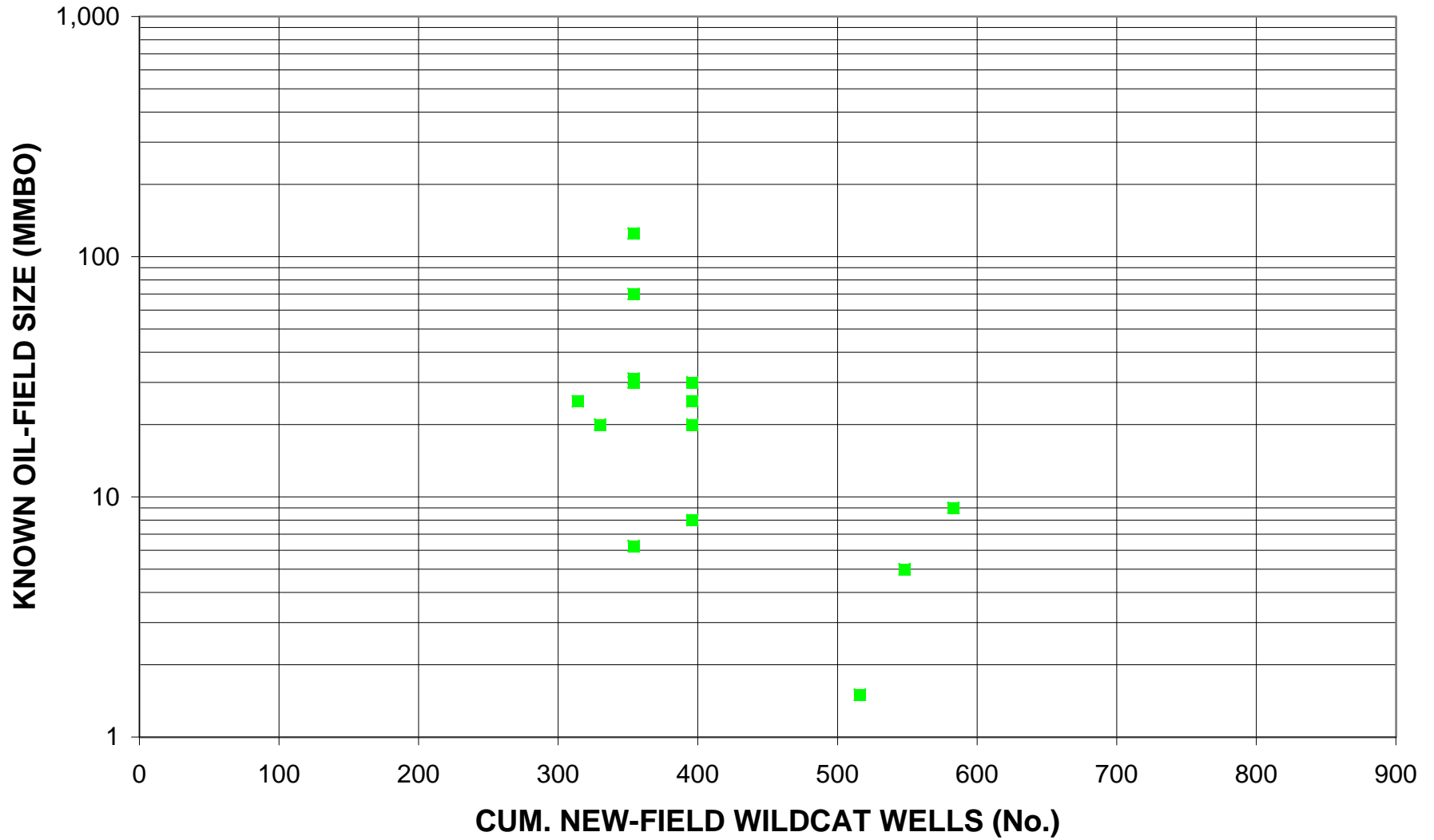
# Southern Permian Basin-Offshore, Assessment Unit 40360103



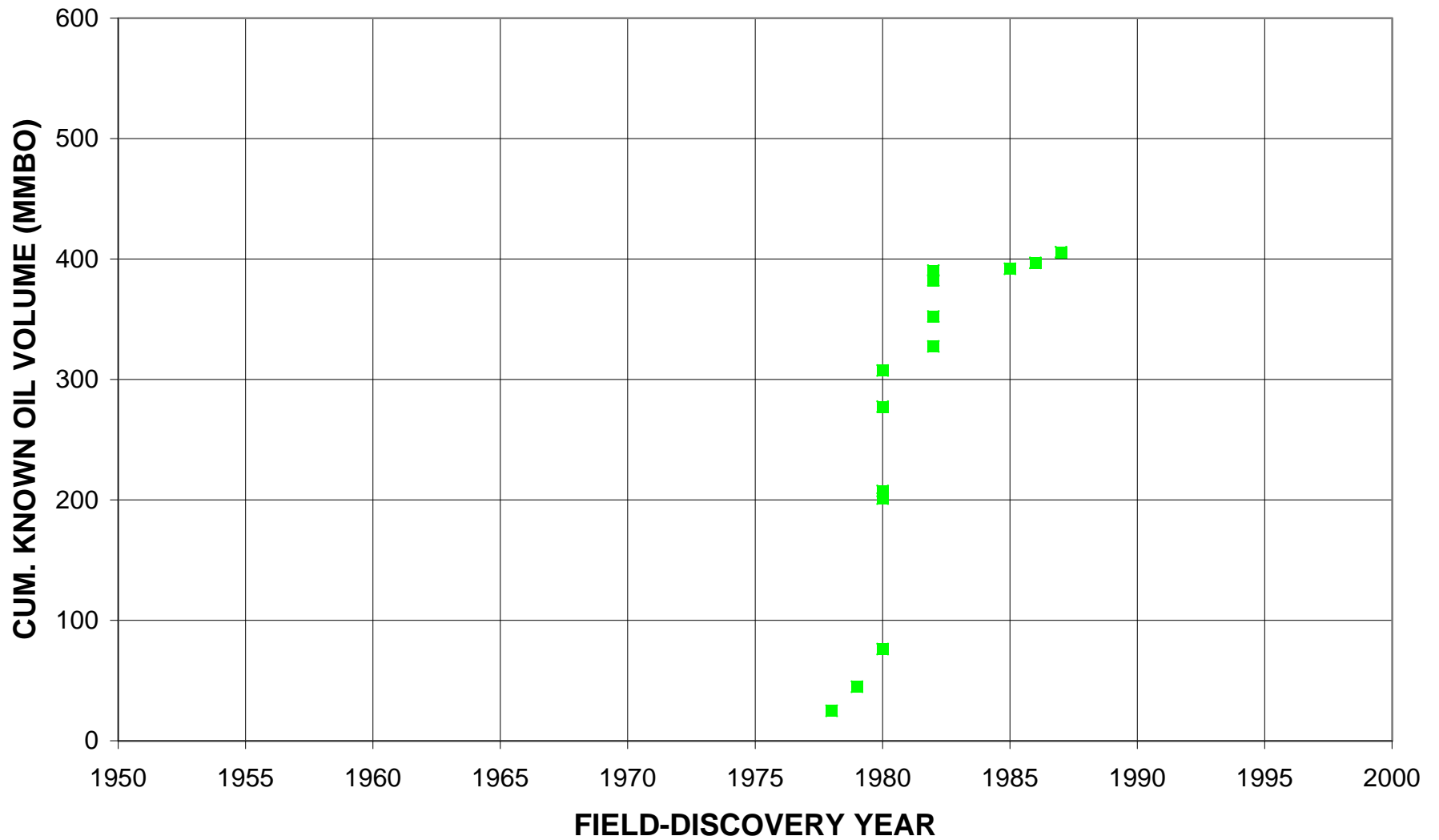
# Southern Permian Basin-Offshore, Assessment Unit 40360103



# Southern Permian Basin-Offshore, Assessment Unit 40360103

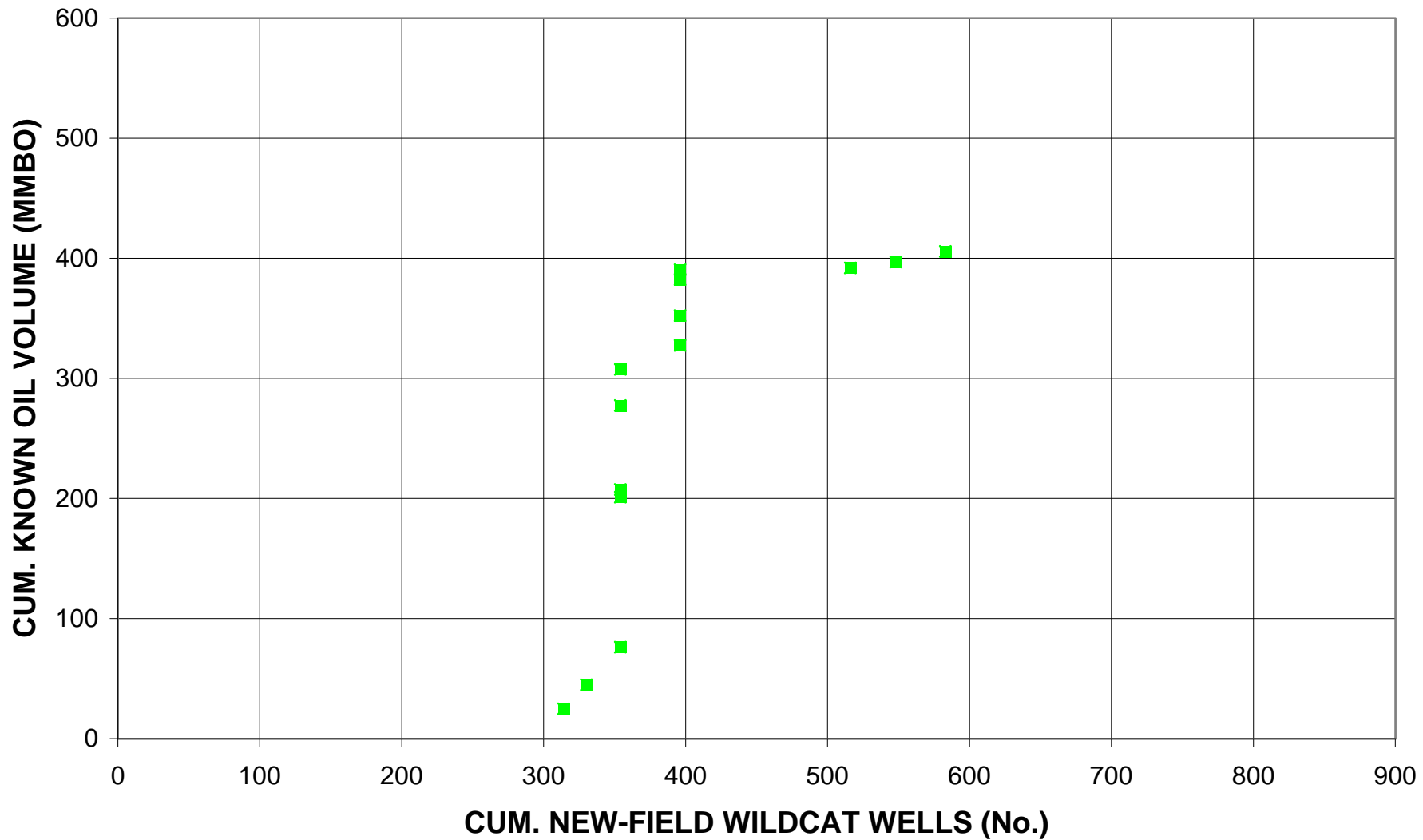


# Southern Permian Basin-Offshore, Assessment Unit 40360103

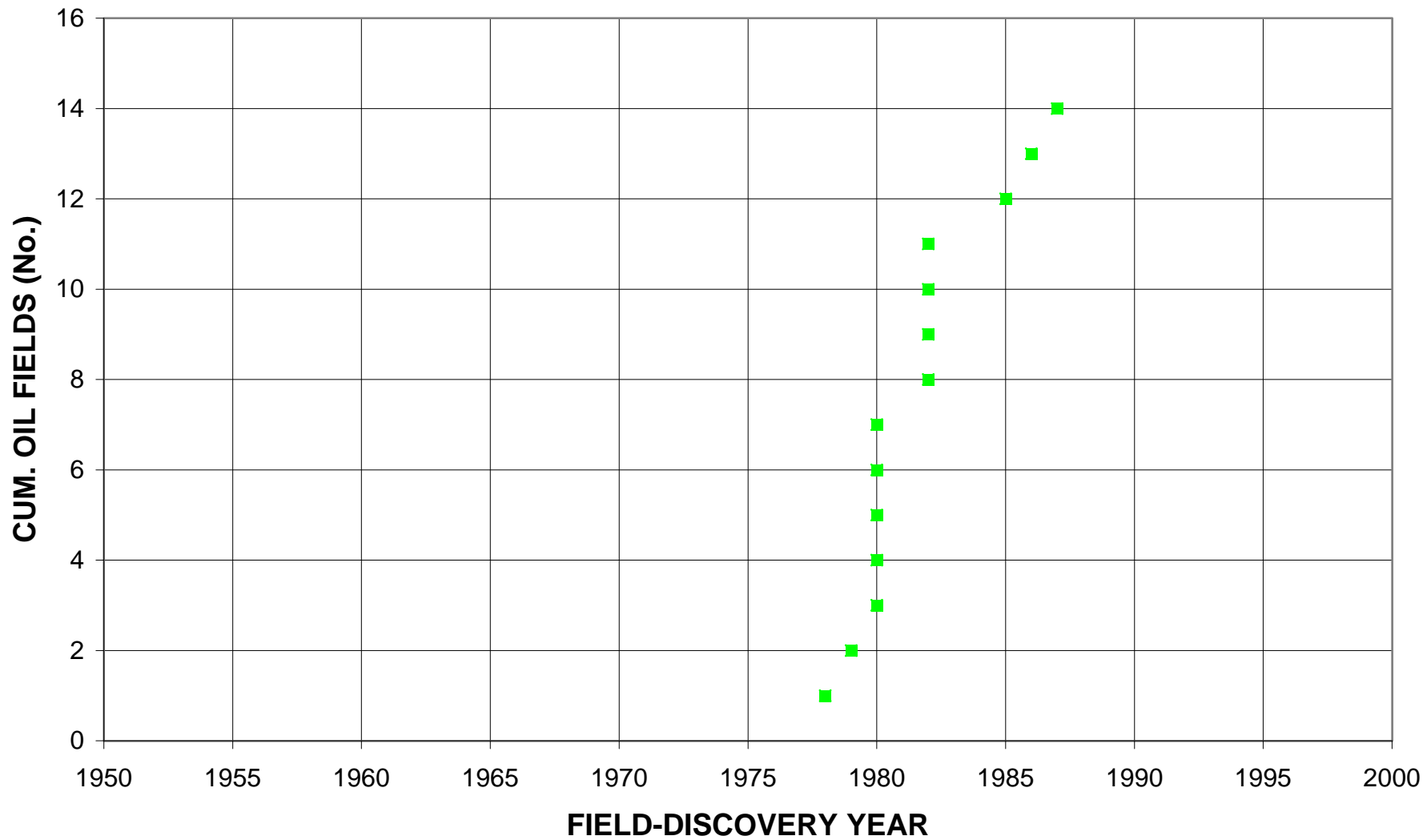




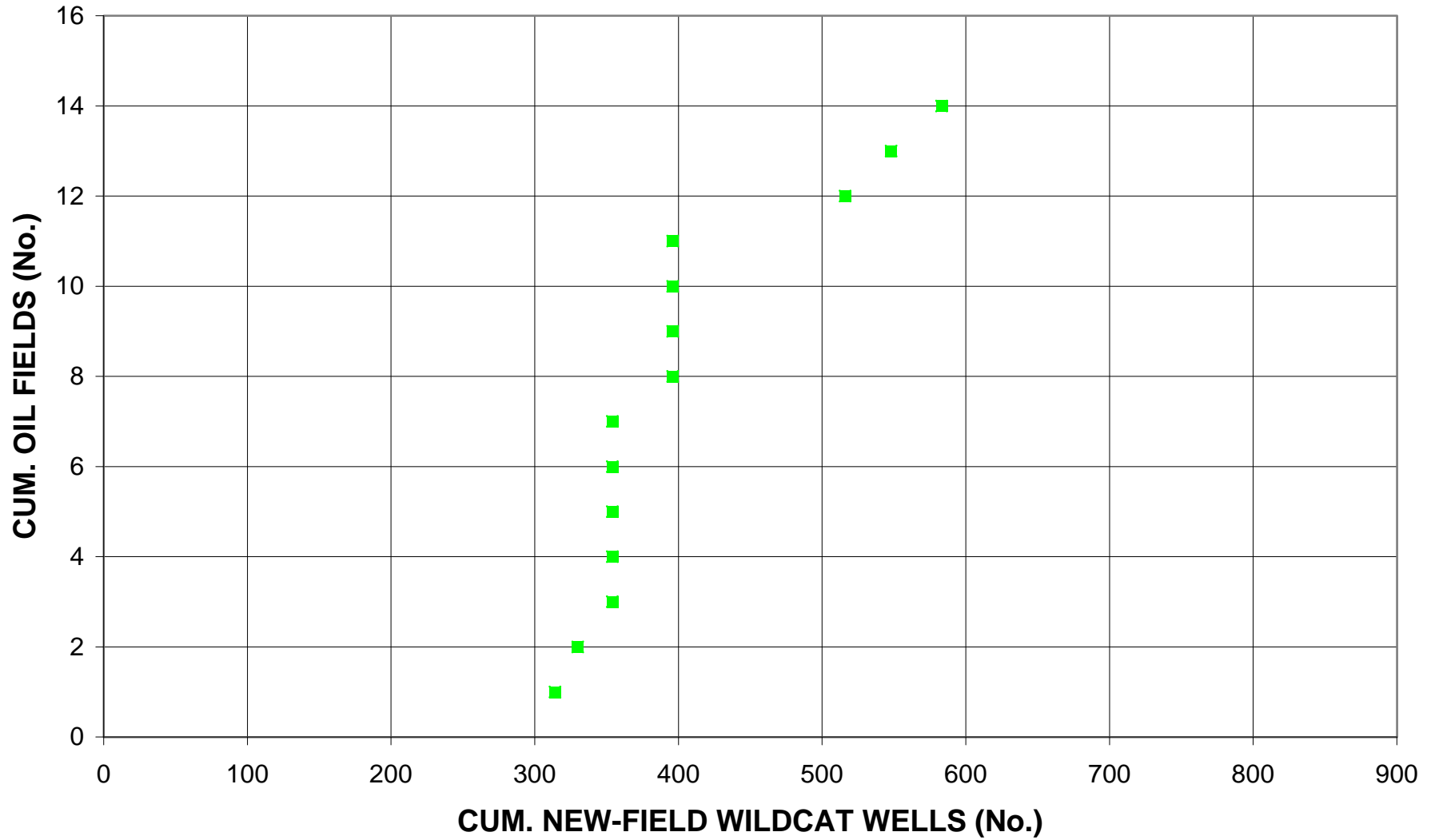
# Southern Permian Basin-Offshore, Assessment Unit 40360103



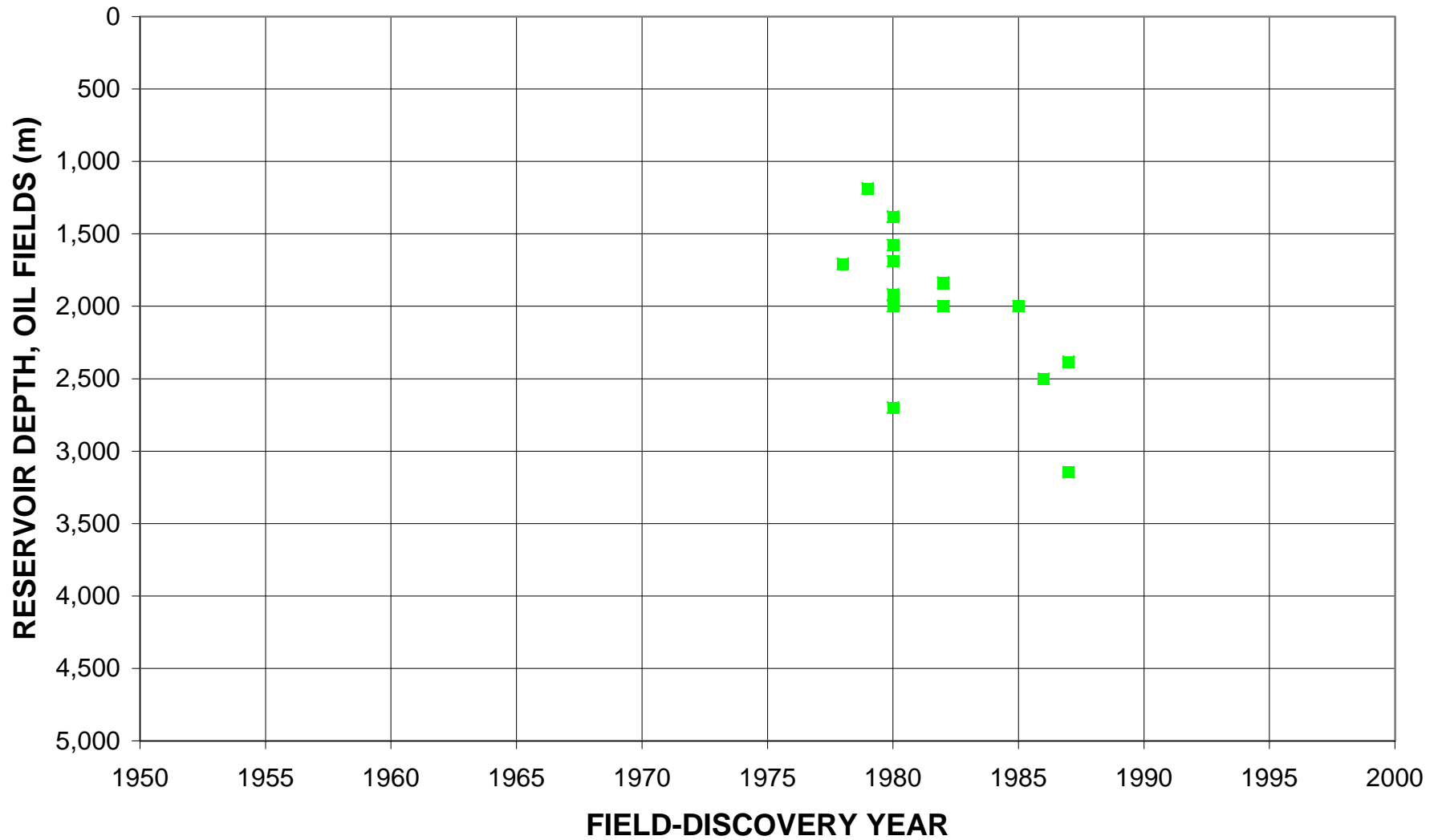
# Southern Permian Basin-Offshore, Assessment Unit 40360103



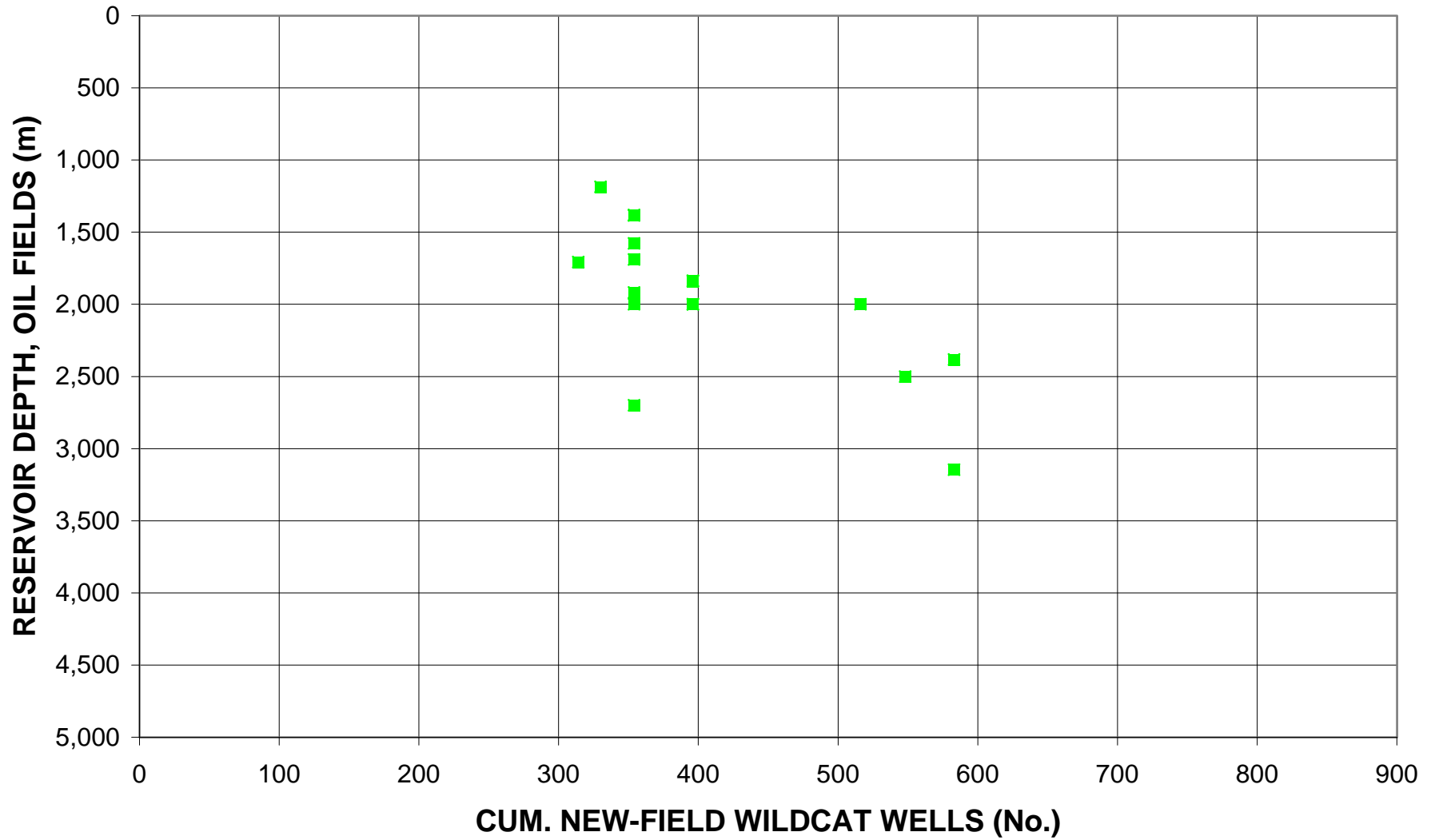
# Southern Permian Basin-Offshore, Assessment Unit 40360103



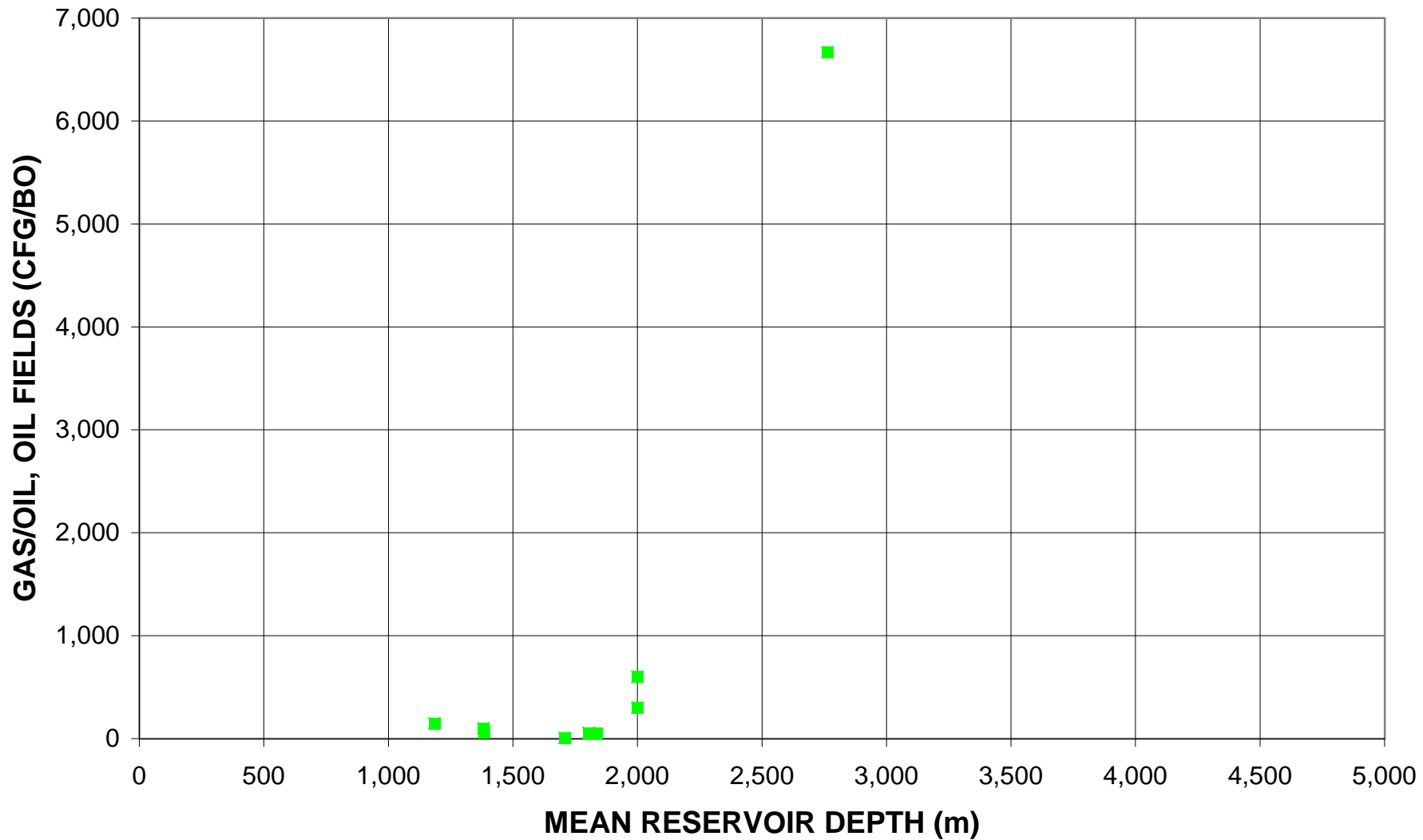
# Southern Permian Basin-Offshore, Assessment Unit 40360103



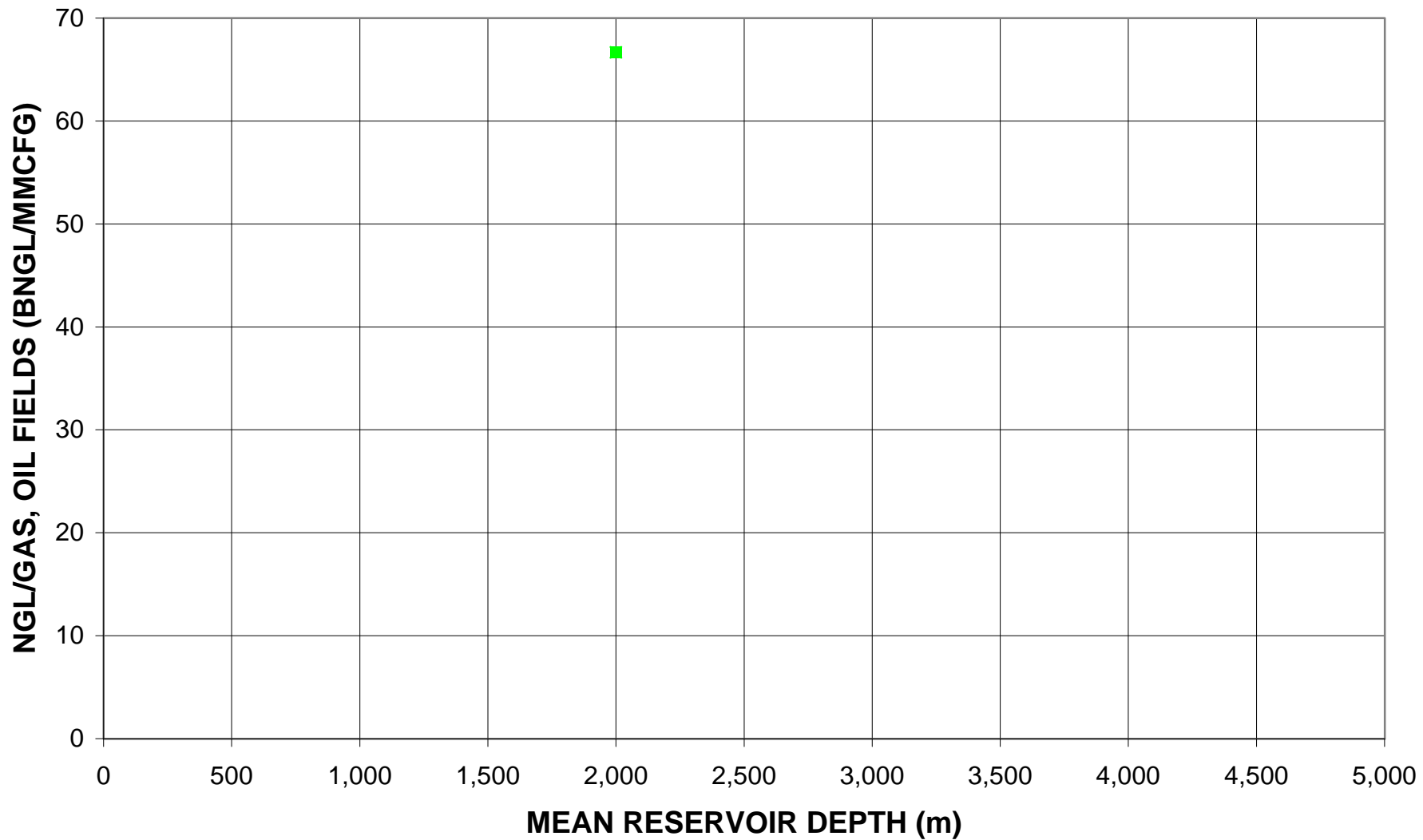
# Southern Permian Basin-Offshore, Assessment Unit 40360103



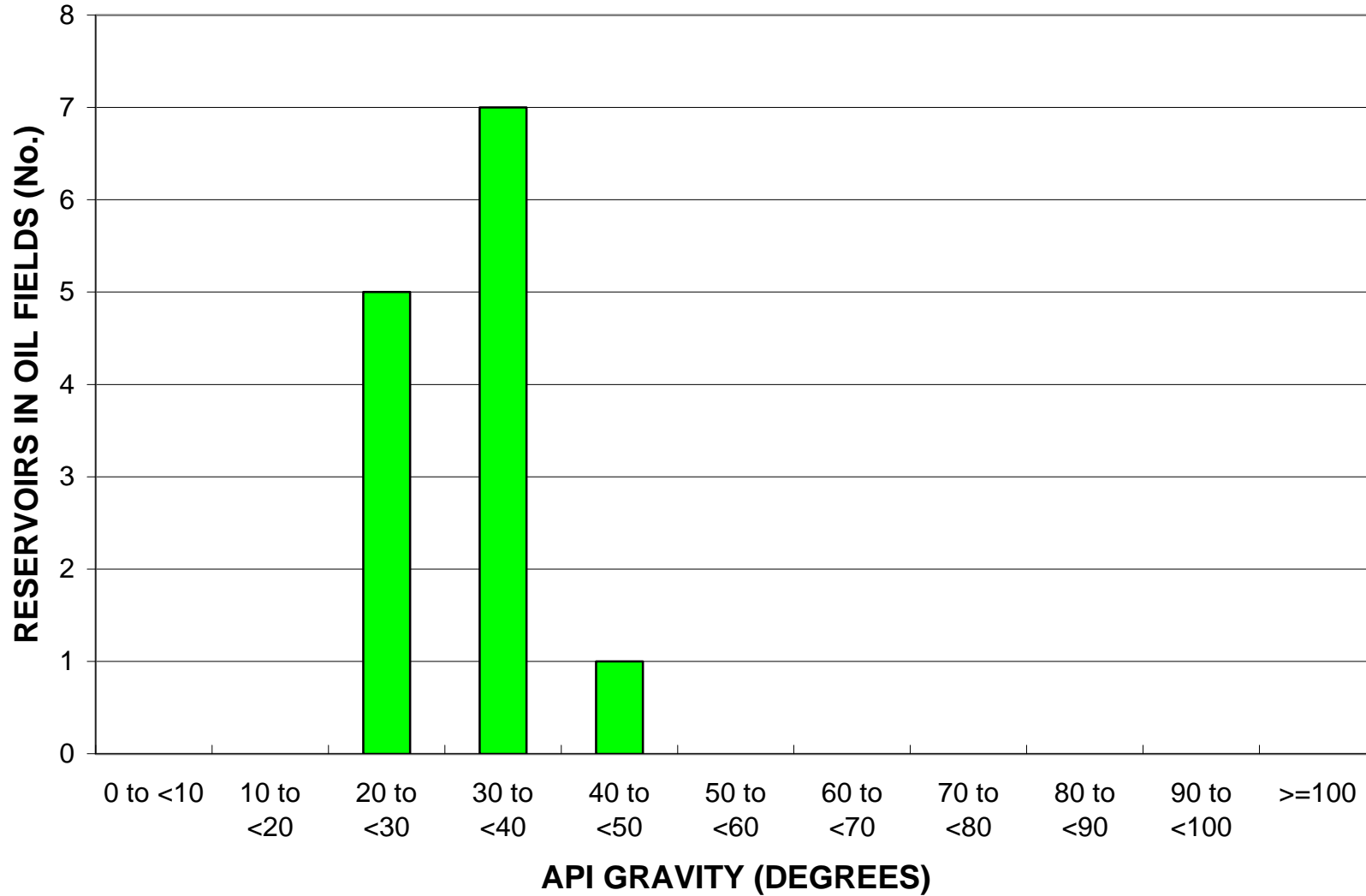
# Southern Permian Basin-Offshore, Assessment Unit 40360103



# Southern Permian Basin-Offshore, Assessment Unit 40360103

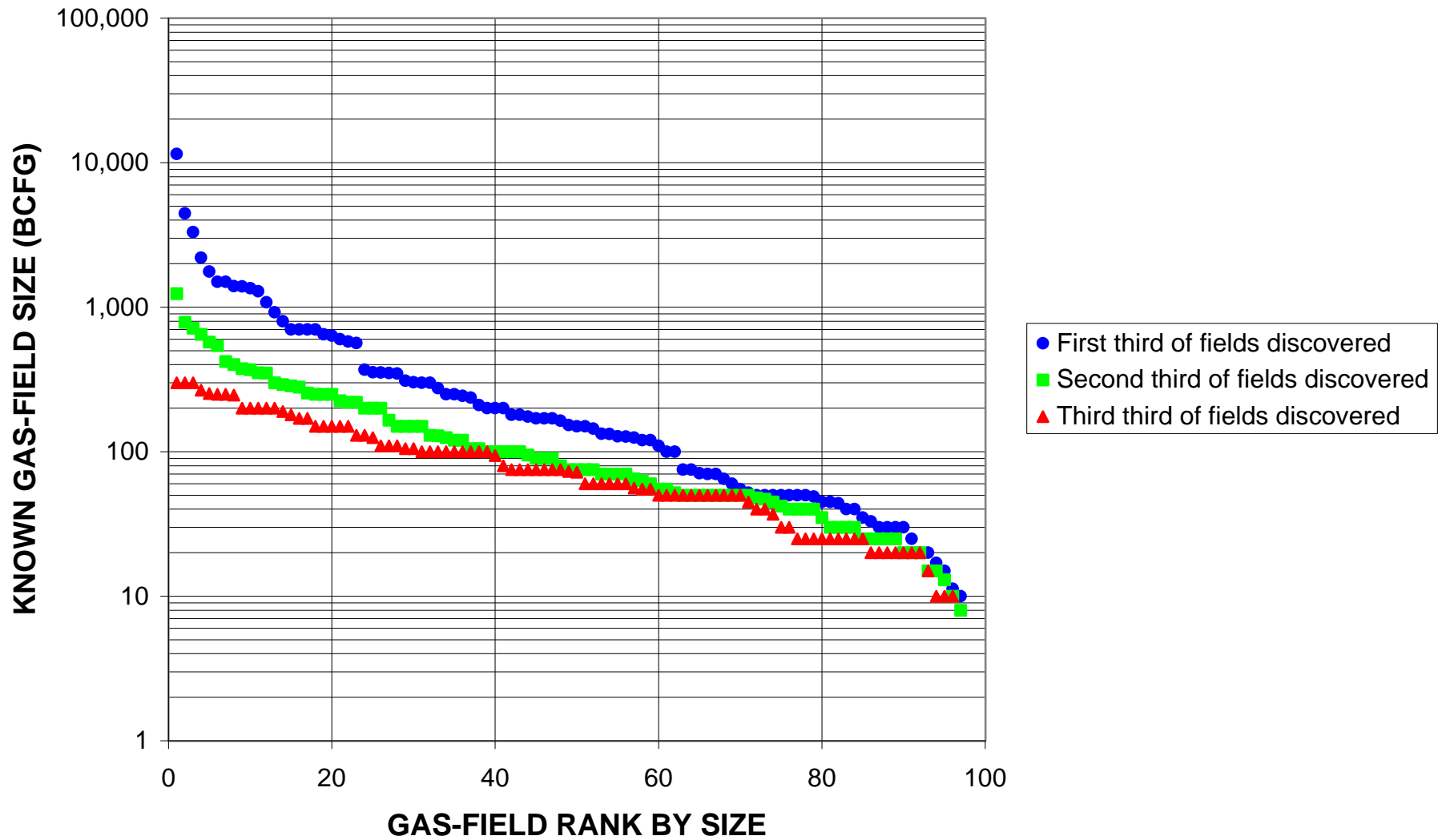


# Southern Permian Basin-Offshore, Assessment Unit 40360103

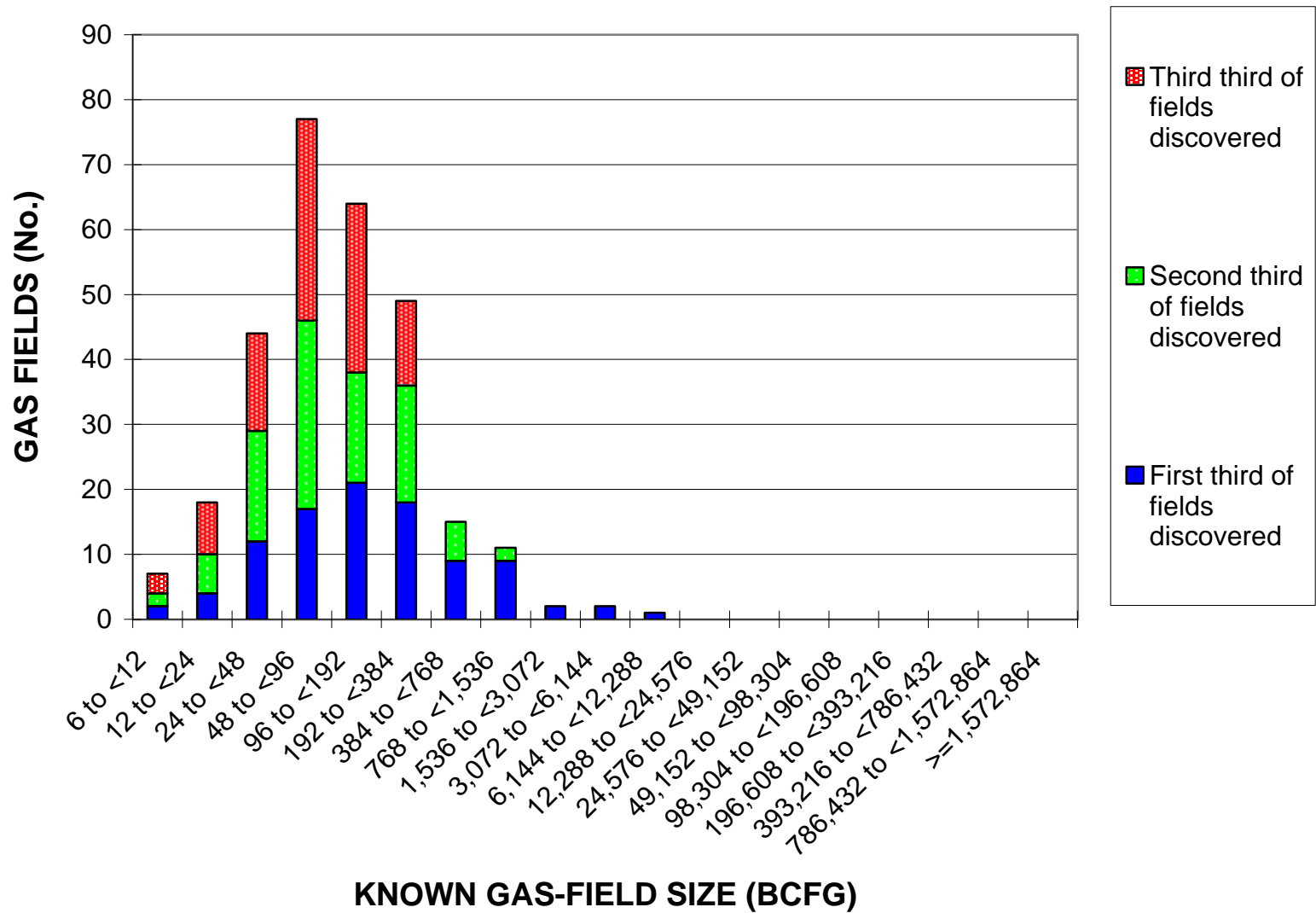




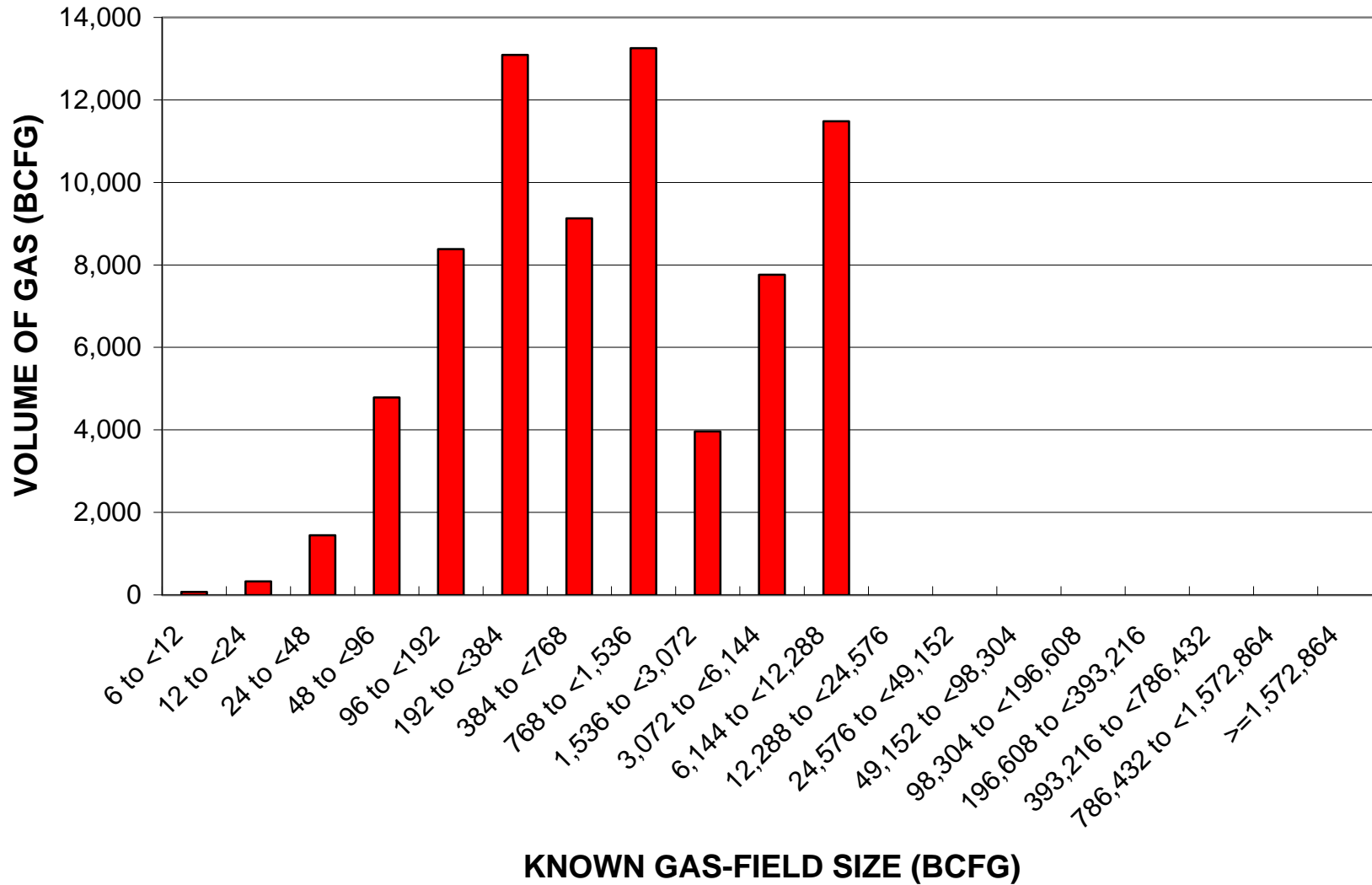
# Southern Permian Basin-Offshore, Assessment Unit 40360103



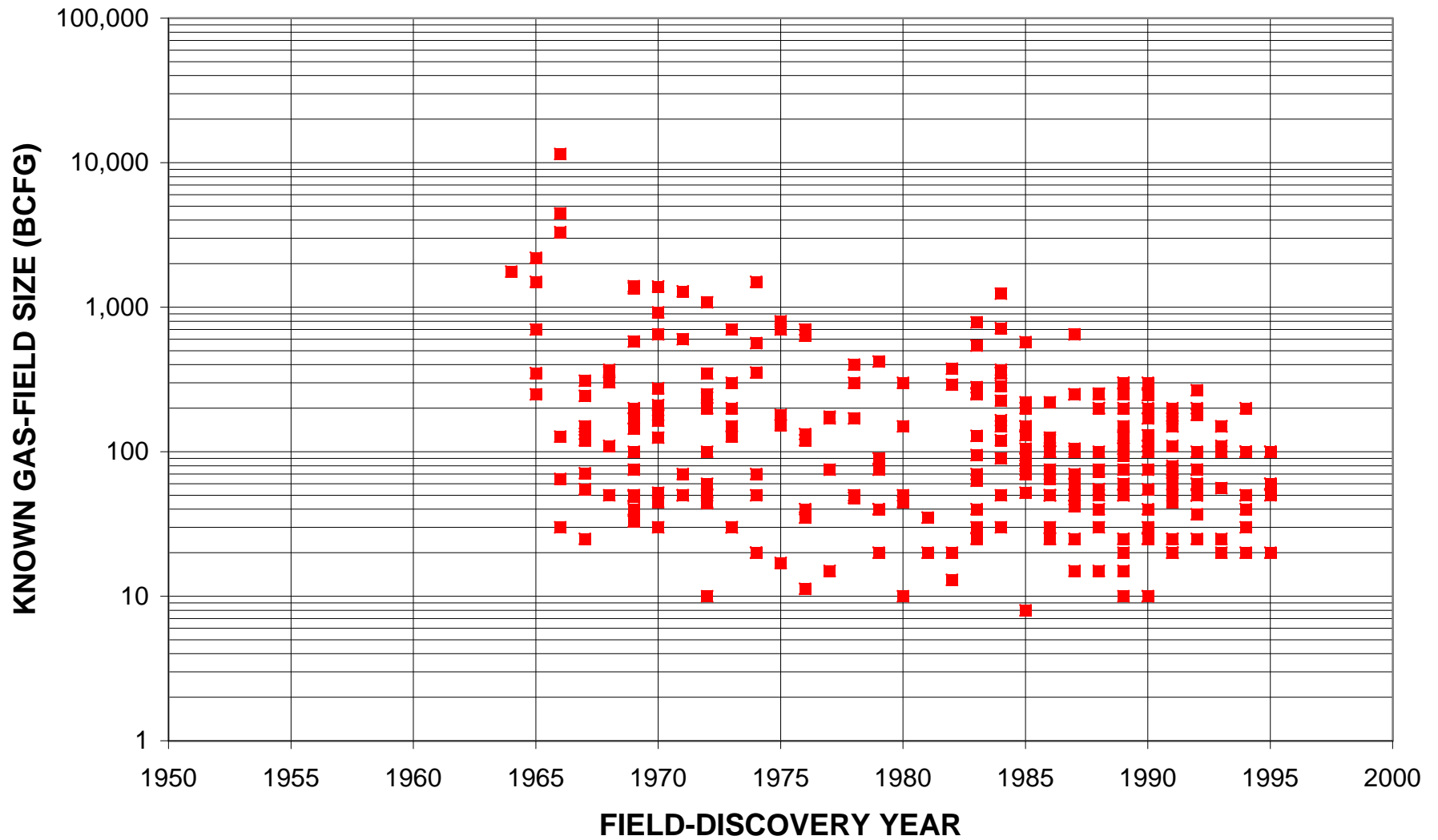
# Southern Permian Basin-Offshore, Assessment Unit 40360103



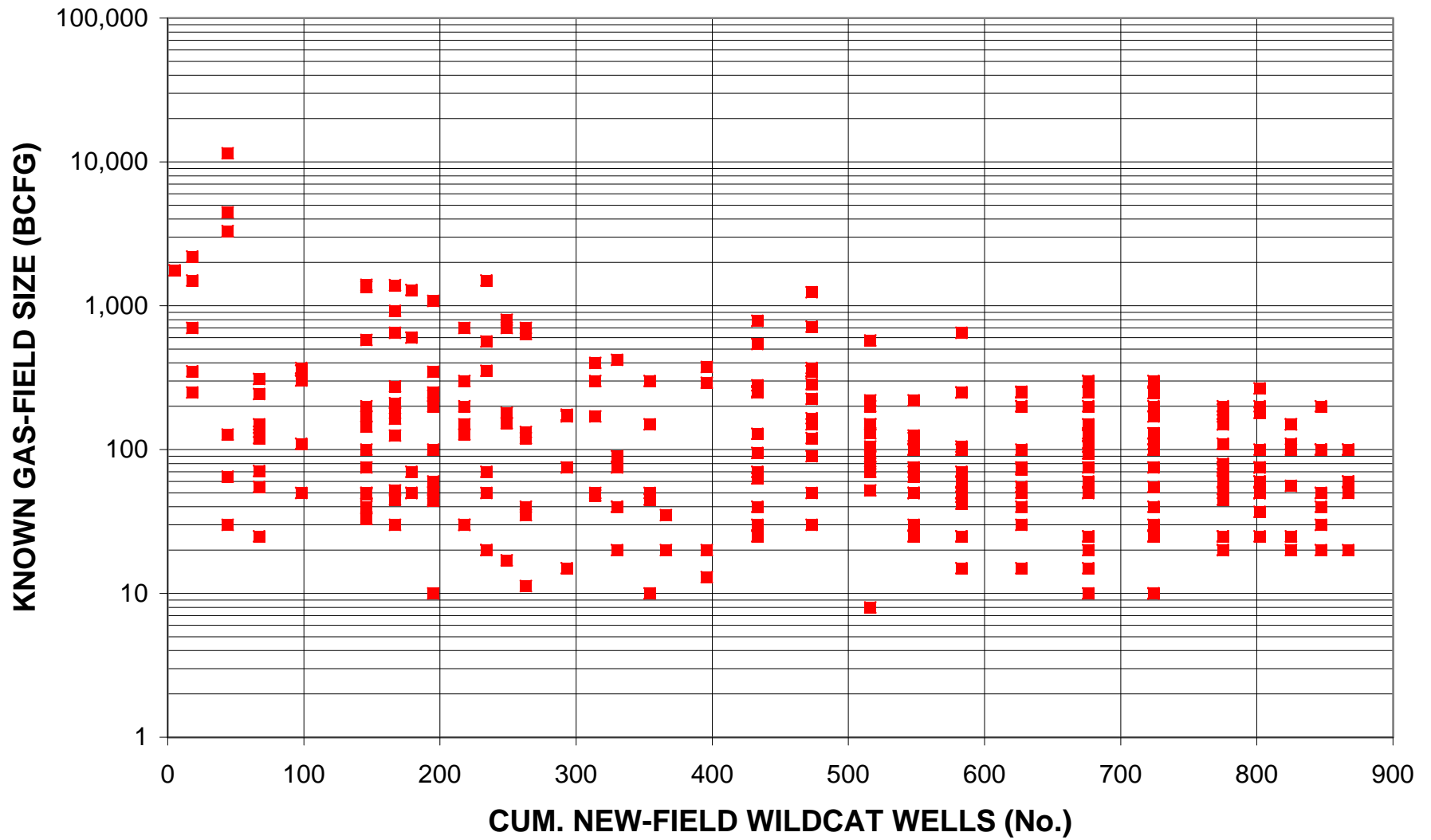
# Southern Permian Basin-Offshore, Assessment Unit 40360103



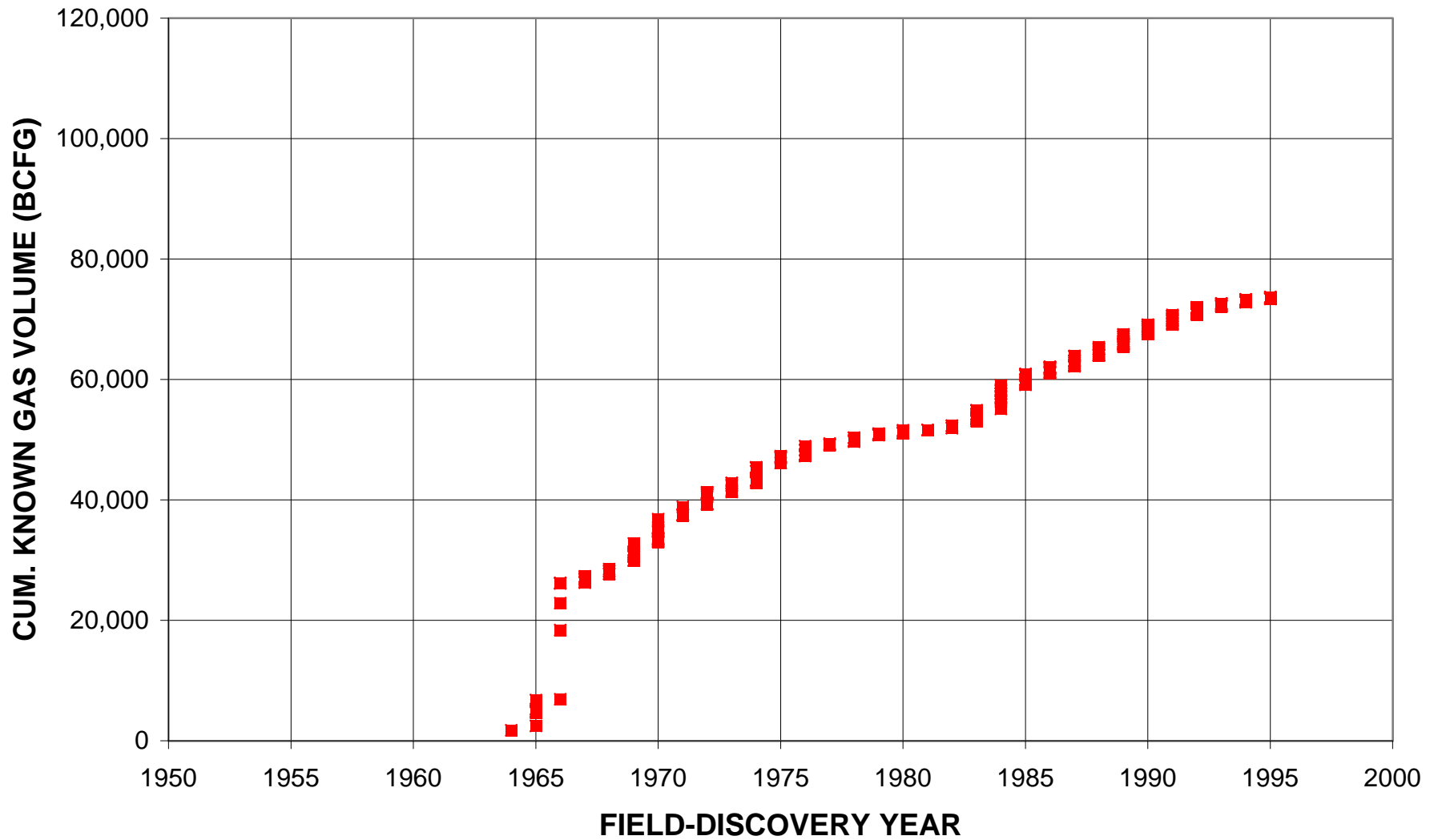
# Southern Permian Basin-Offshore, Assessment Unit 40360103



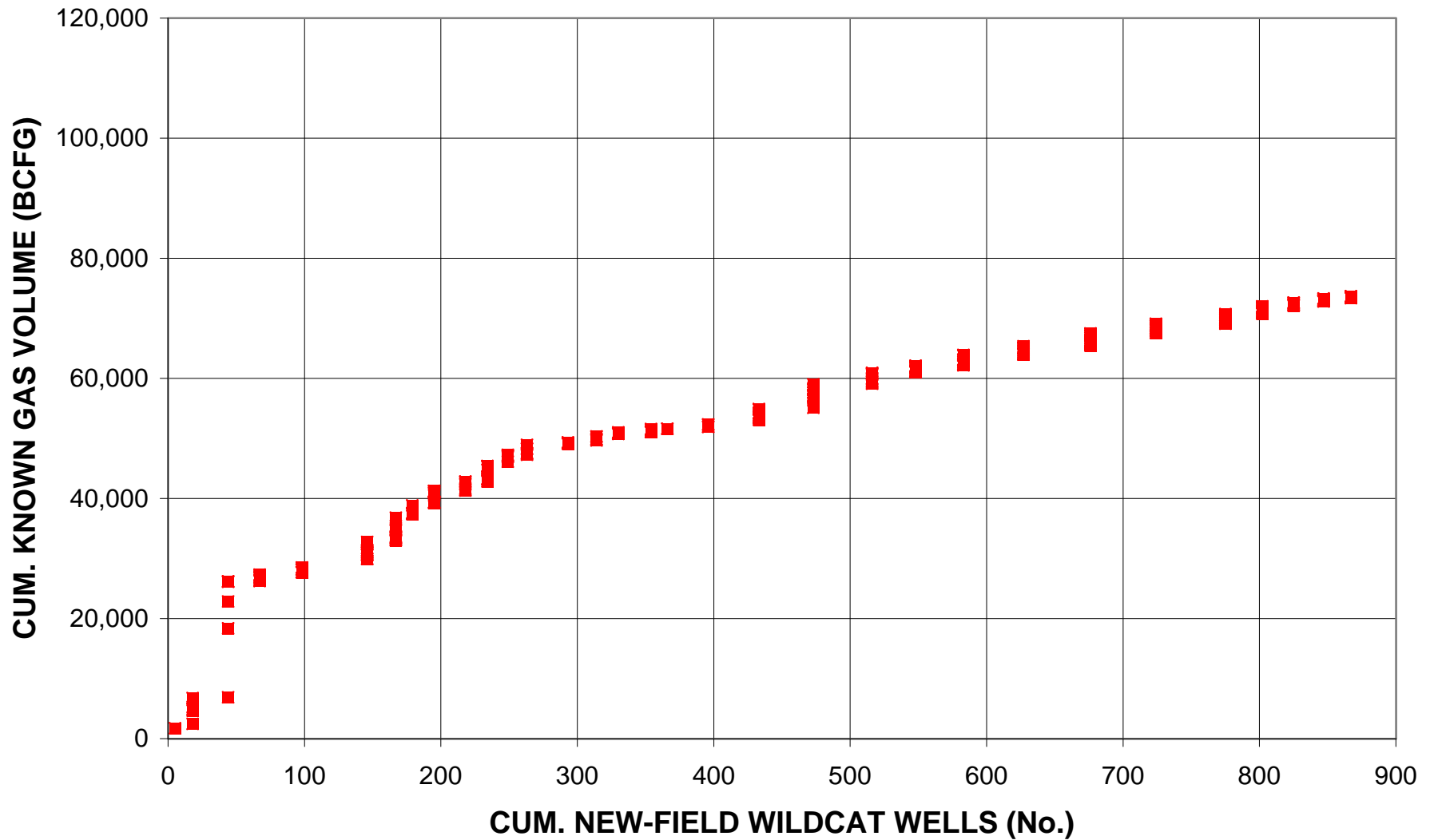
# Southern Permian Basin-Offshore, Assessment Unit 40360103



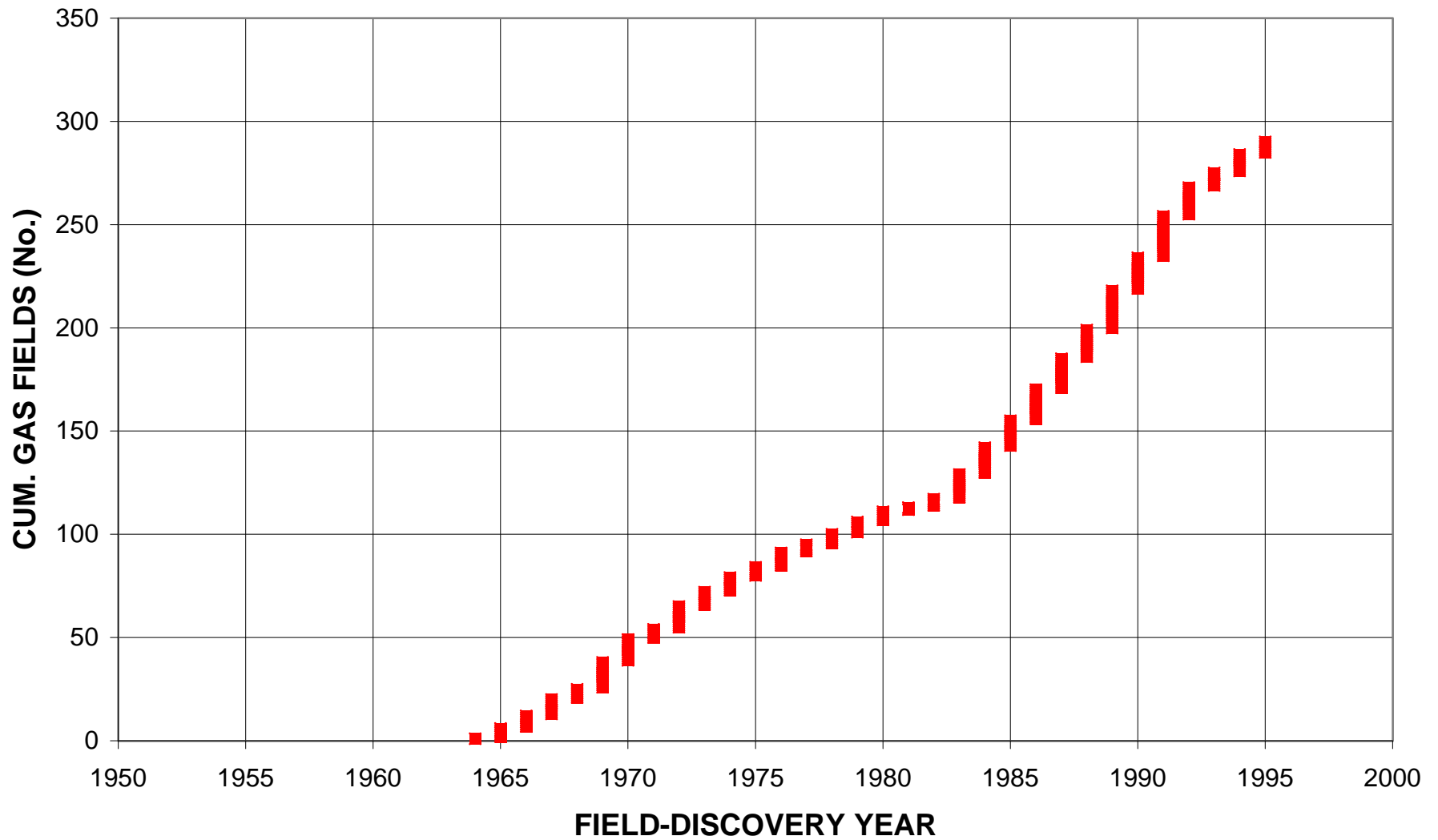
# Southern Permian Basin-Offshore, Assessment Unit 40360103



# Southern Permian Basin-Offshore, Assessment Unit 40360103

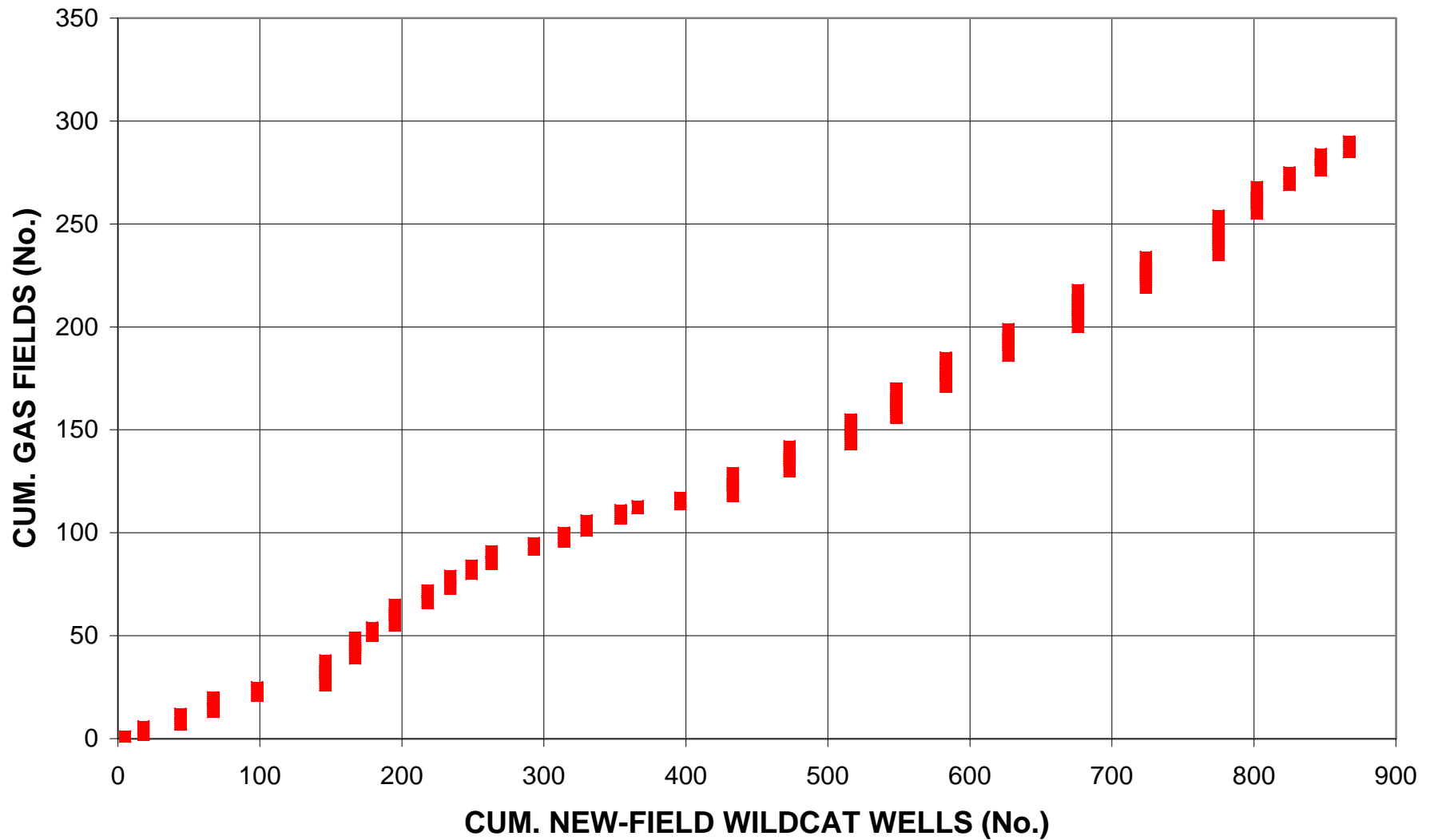


# Southern Permian Basin-Offshore, Assessment Unit 40360103

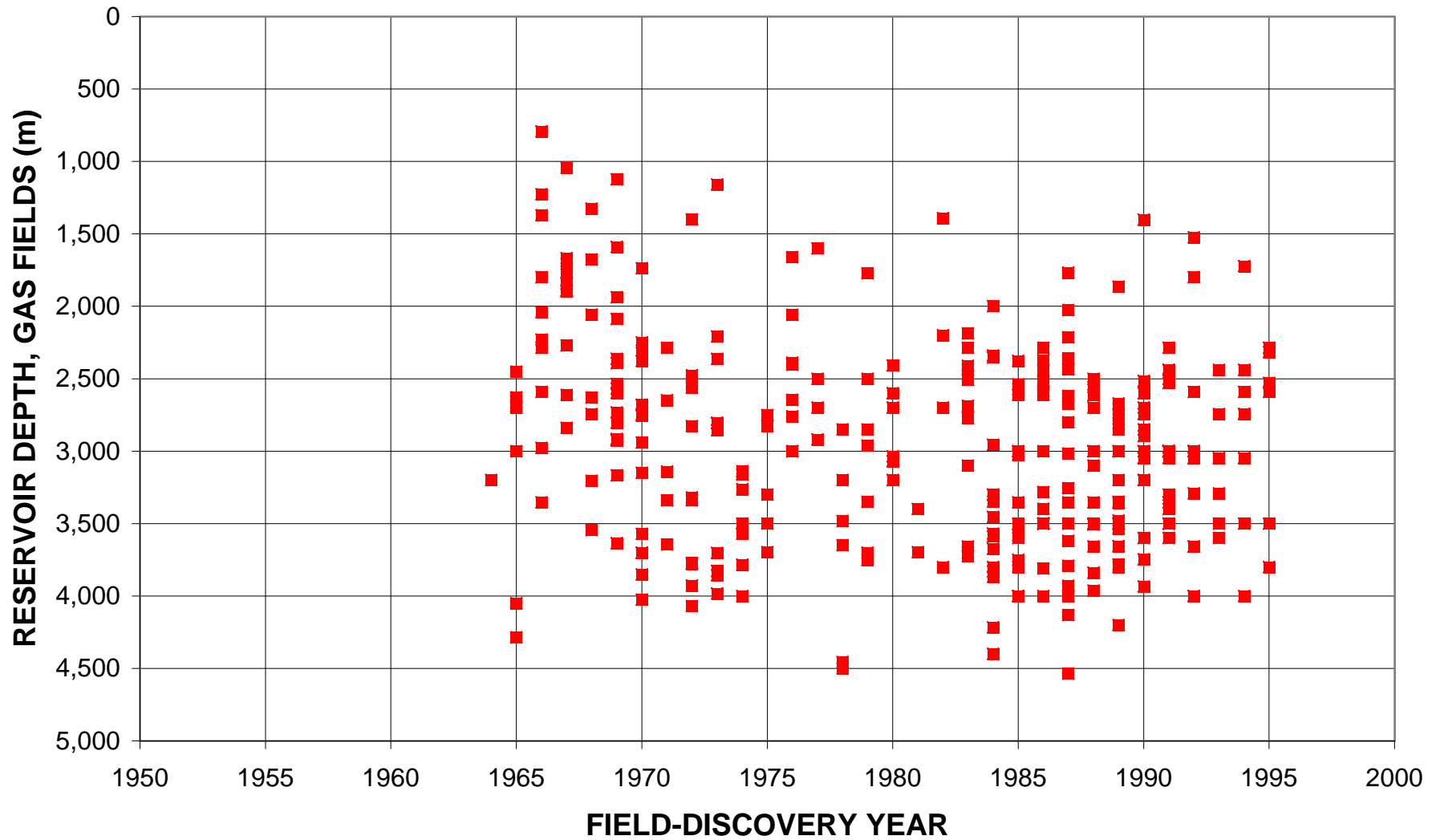




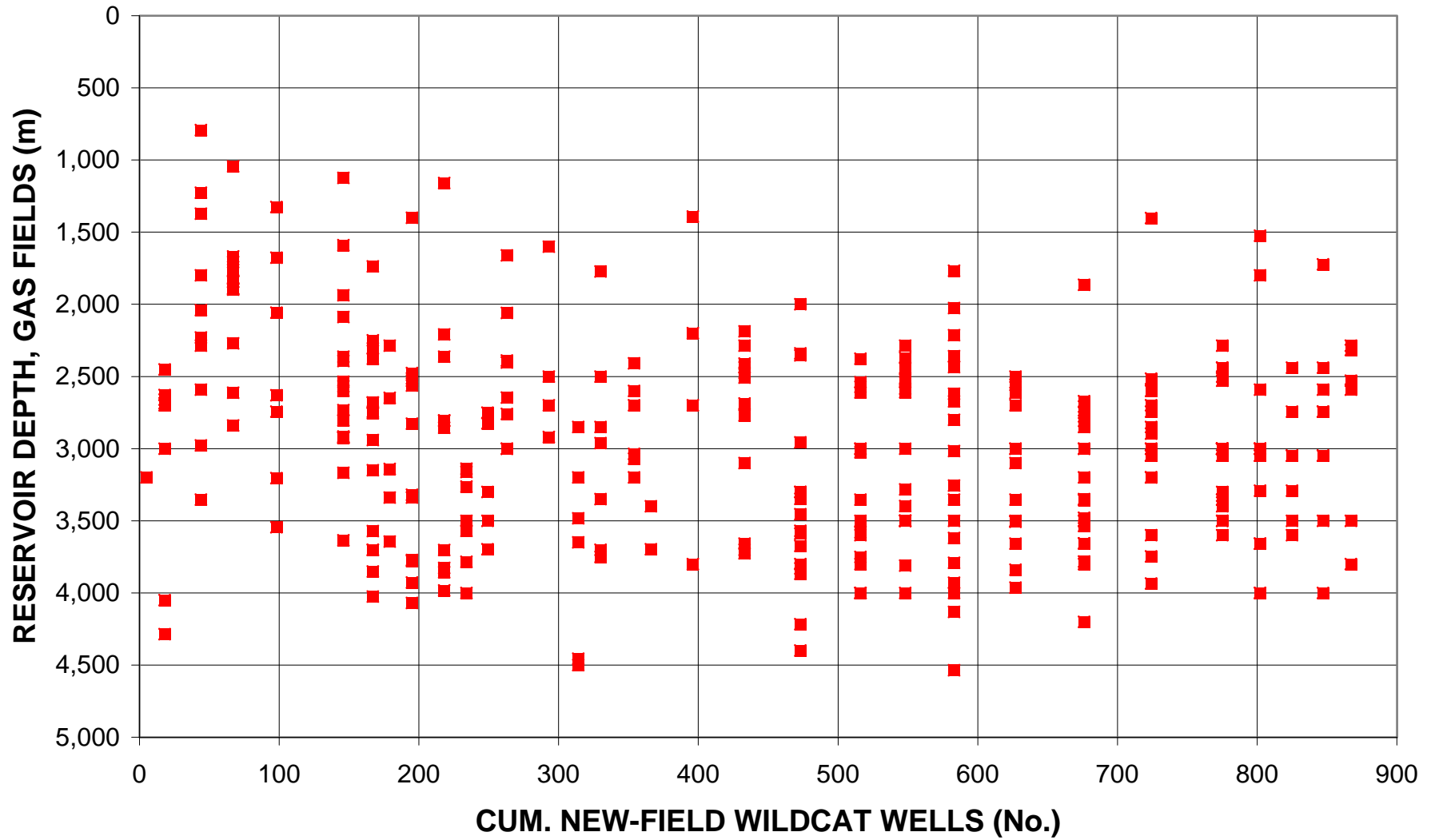
# Southern Permian Basin-Offshore, Assessment Unit 40360103



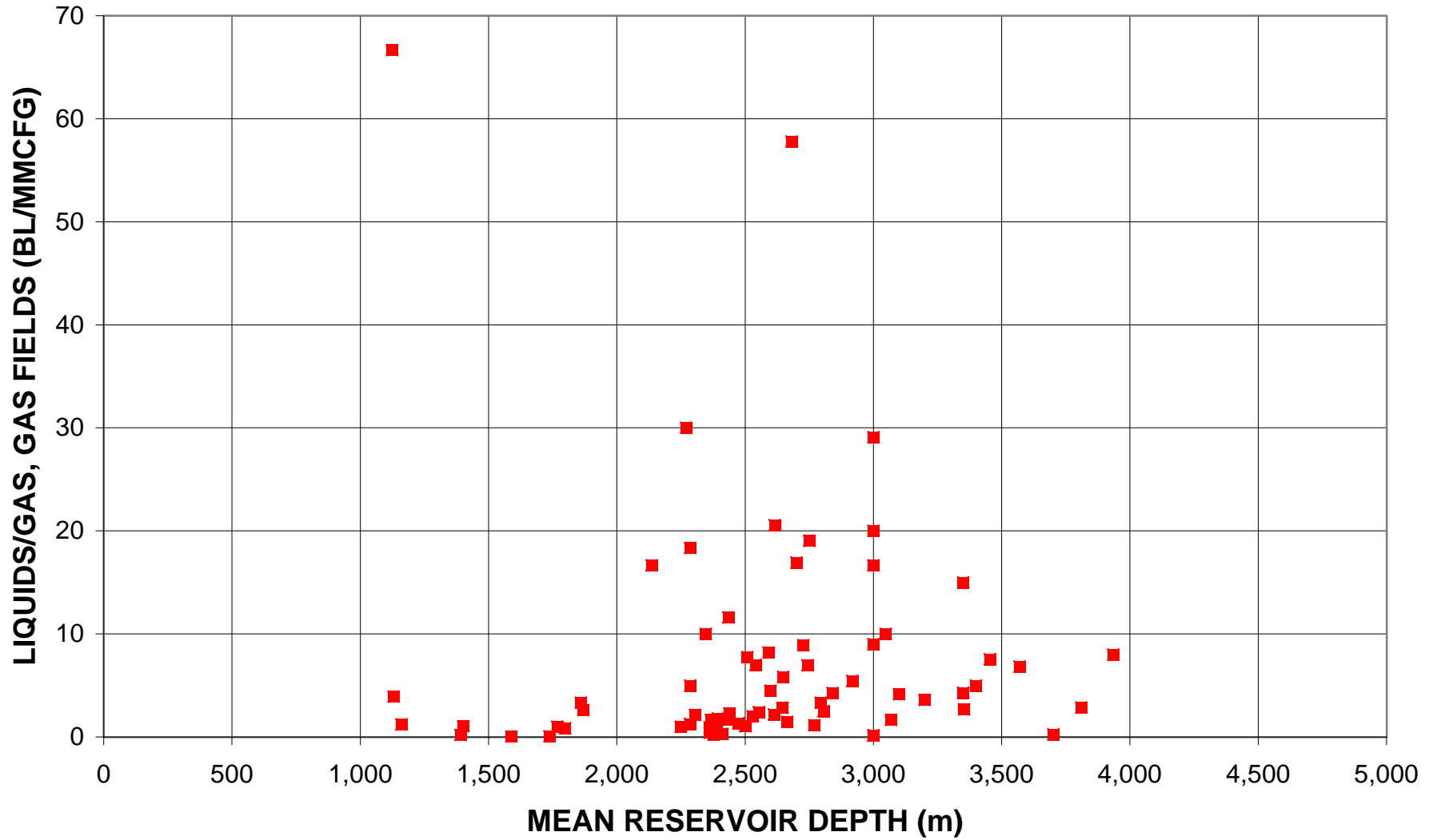
# Southern Permian Basin-Offshore, Assessment Unit 40360103



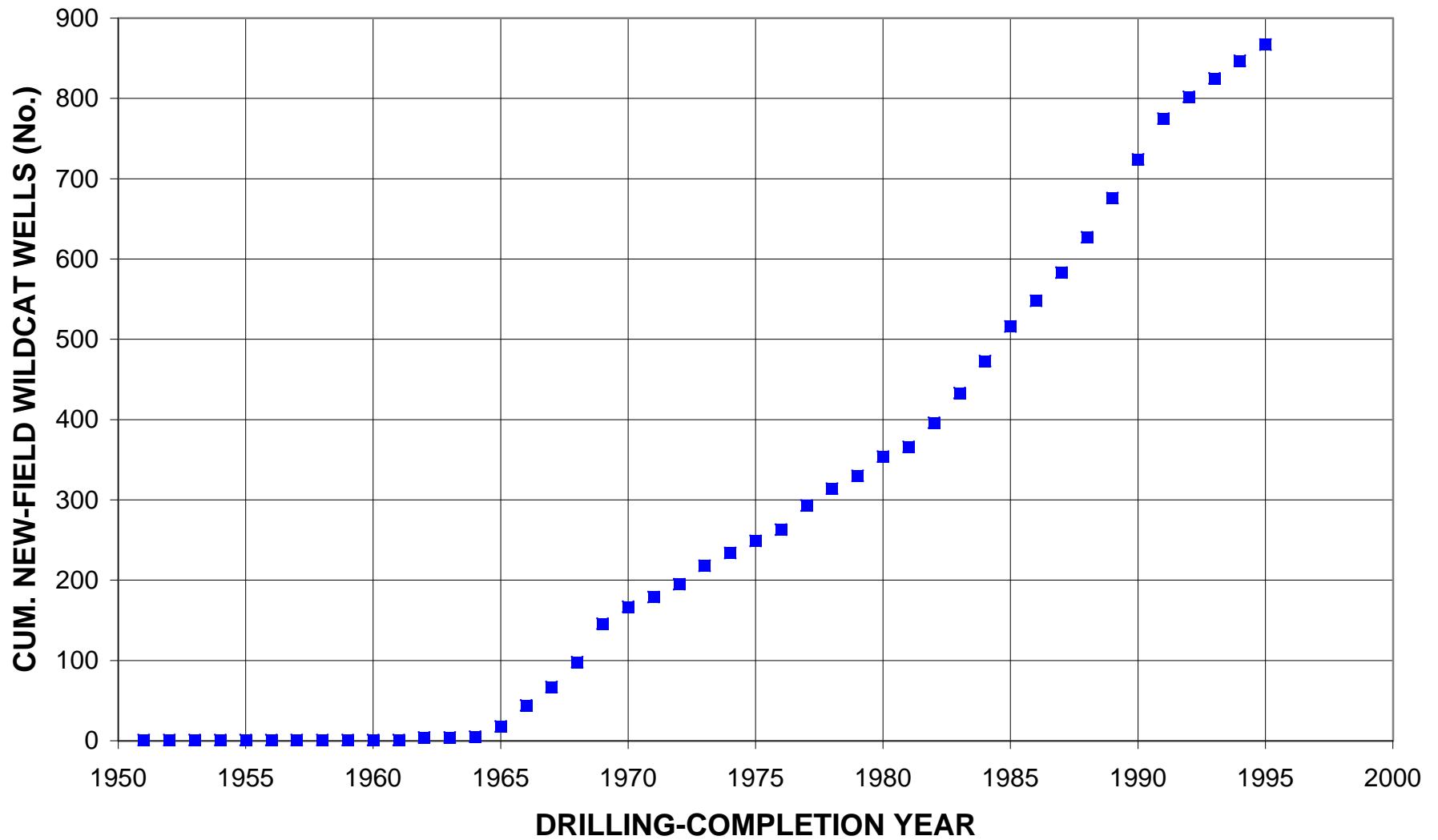
# Southern Permian Basin-Offshore, Assessment Unit 40360103



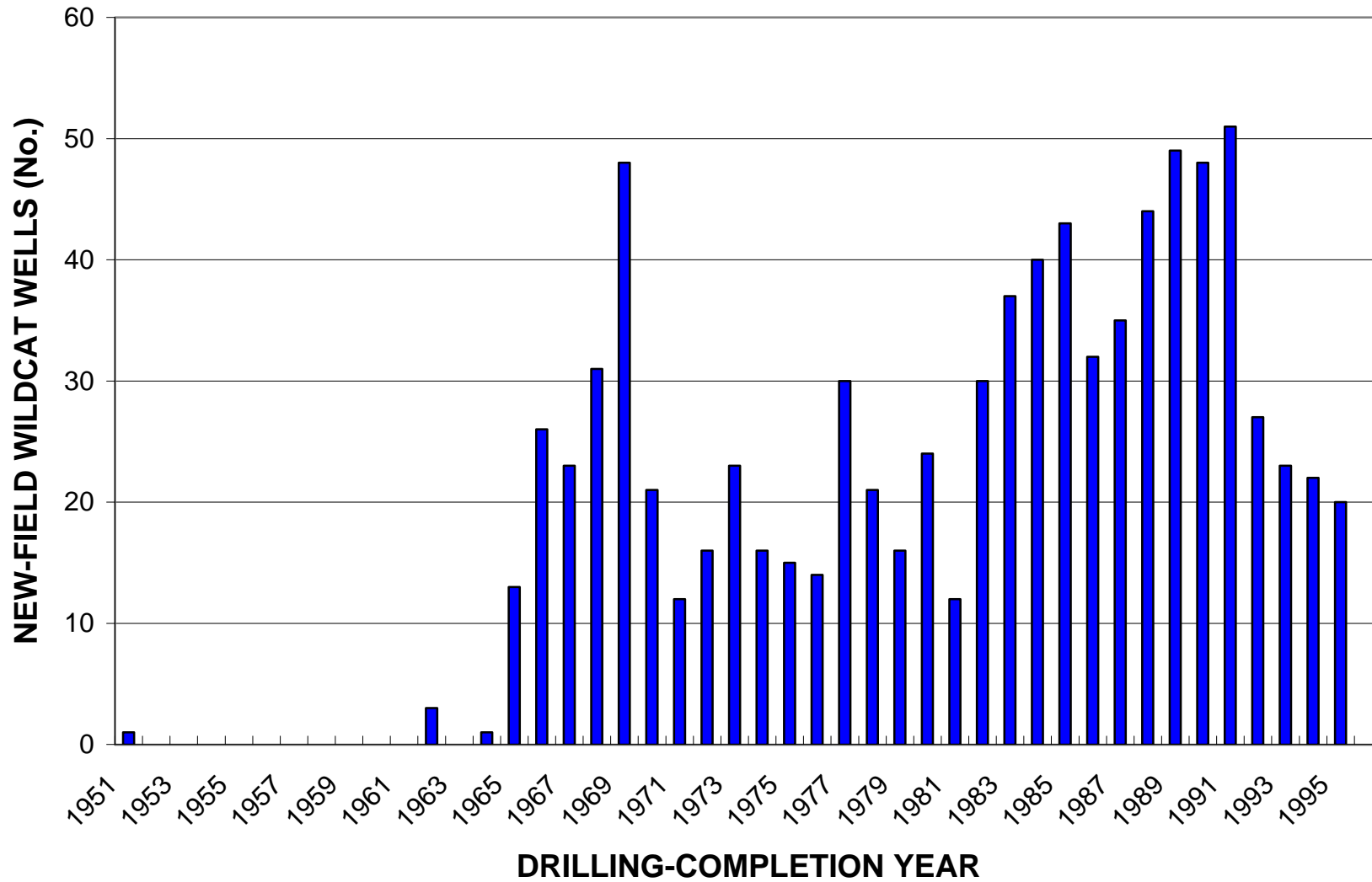
# Southern Permian Basin-Offshore, Assessment Unit 40360103



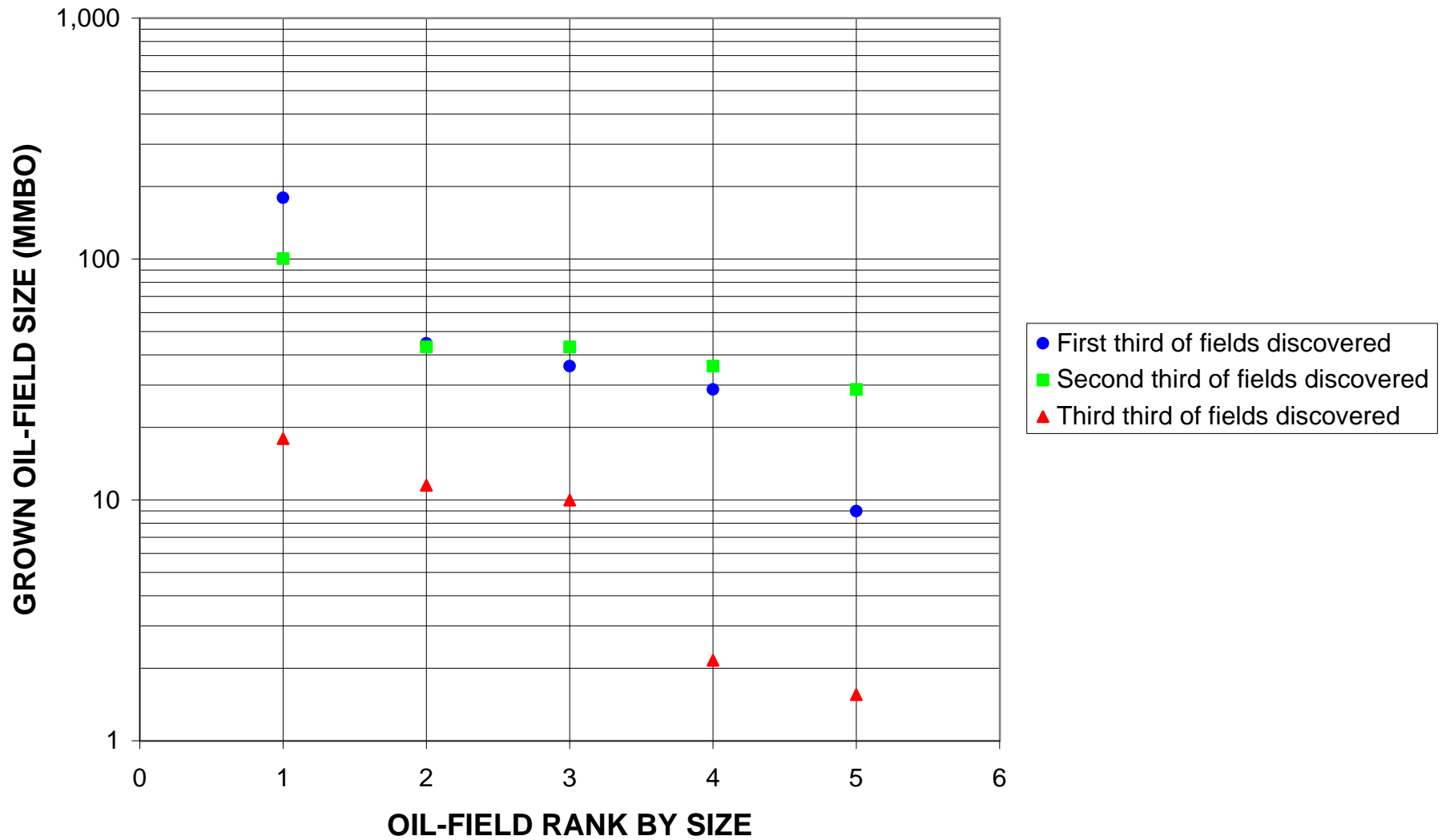
# Southern Permian Basin-Offshore, Assessment Unit 40360103



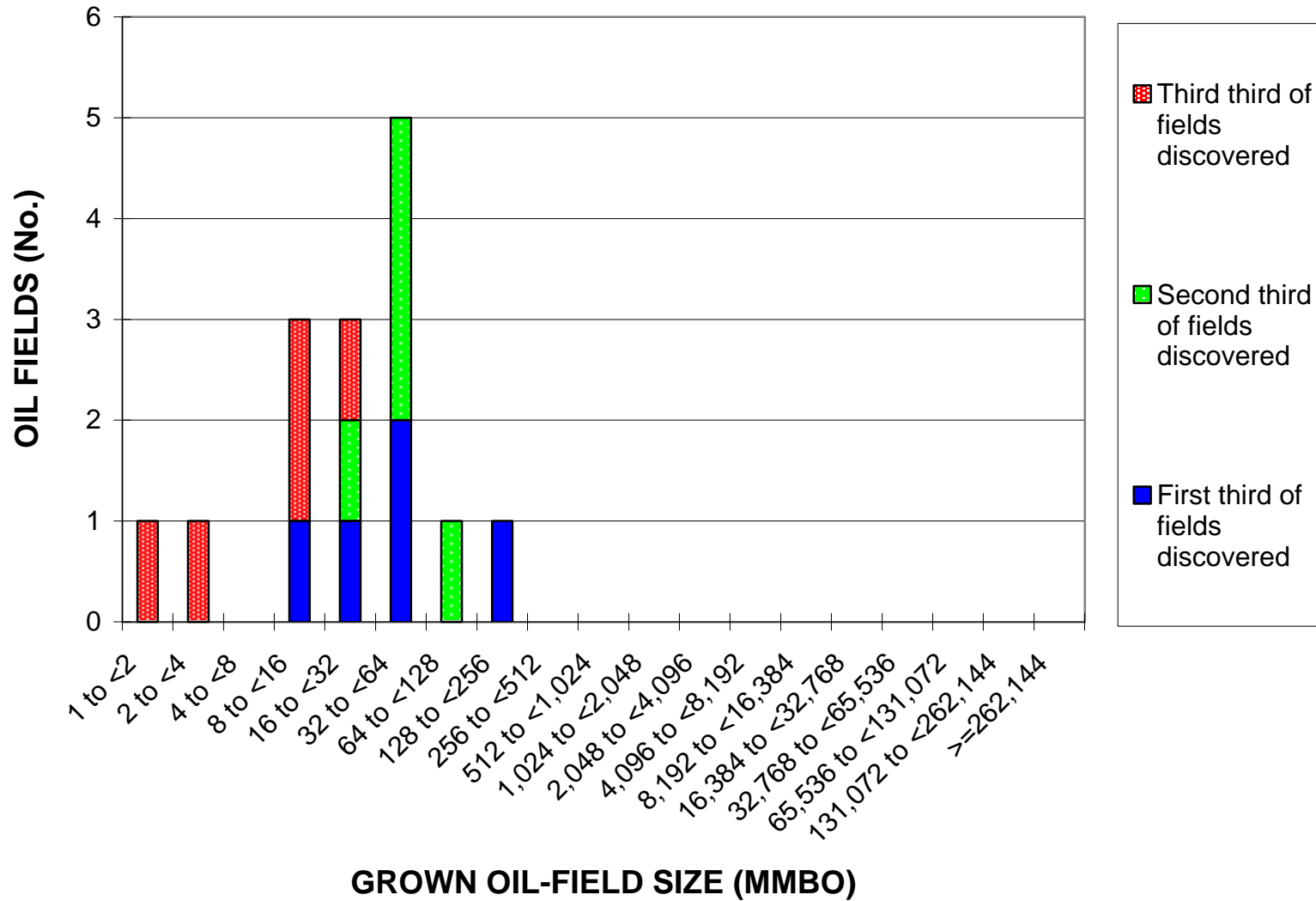
# Southern Permian Basin-Offshore, Assessment Unit 40360103



# Southern Permian Basin-Offshore, Assessment Unit 40360103

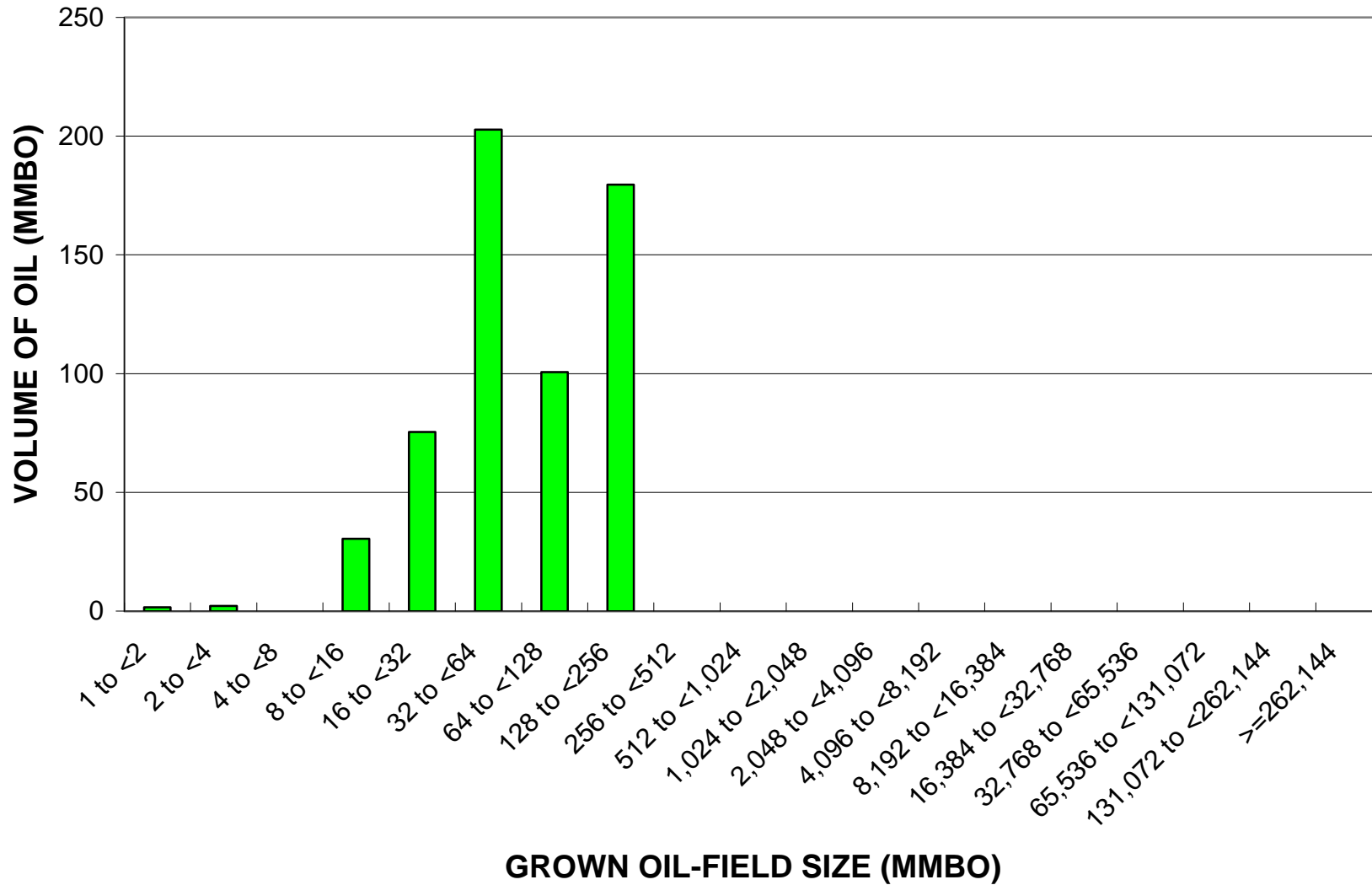


# Southern Permian Basin-Offshore, Assessment Unit 40360103

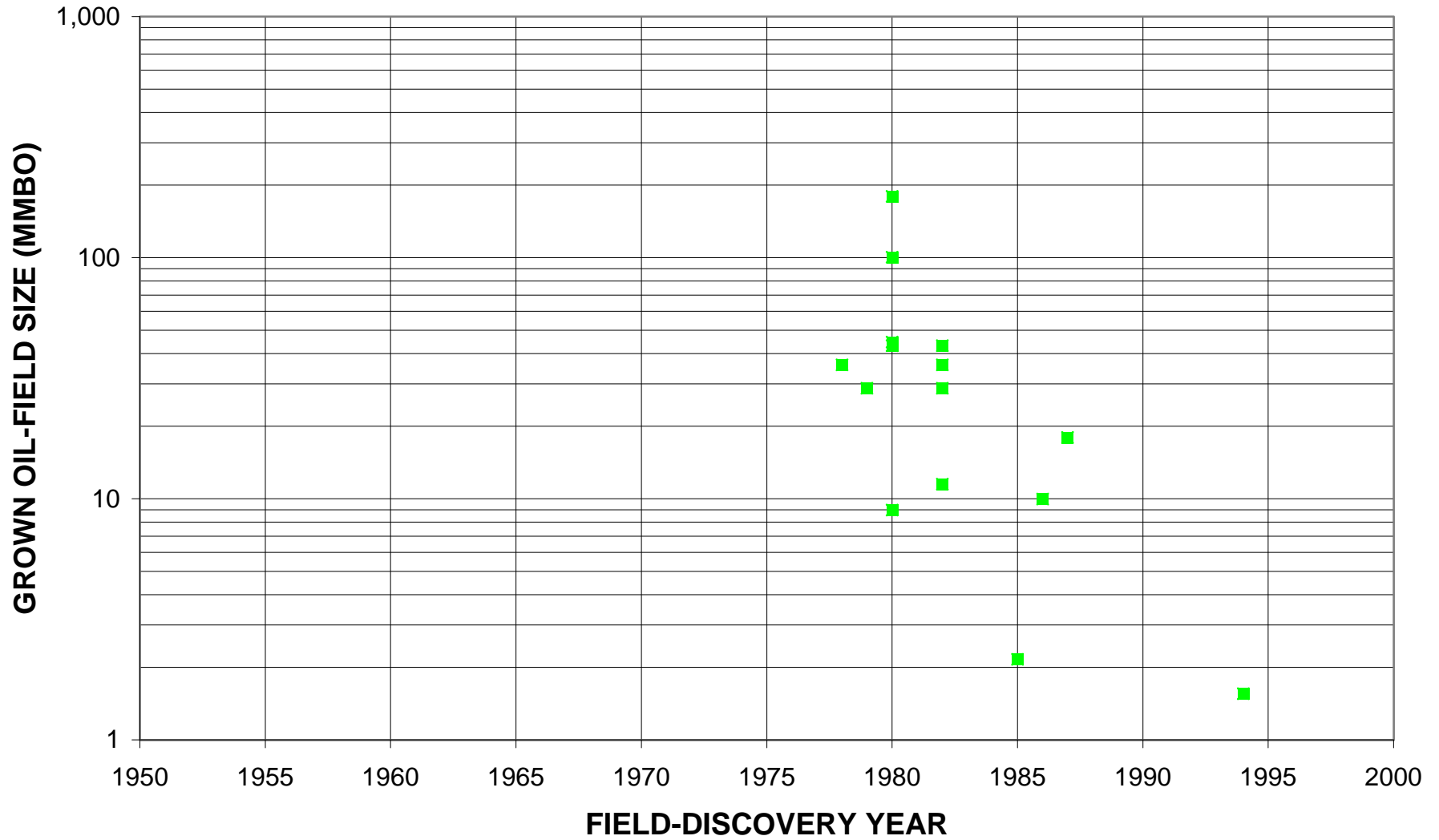




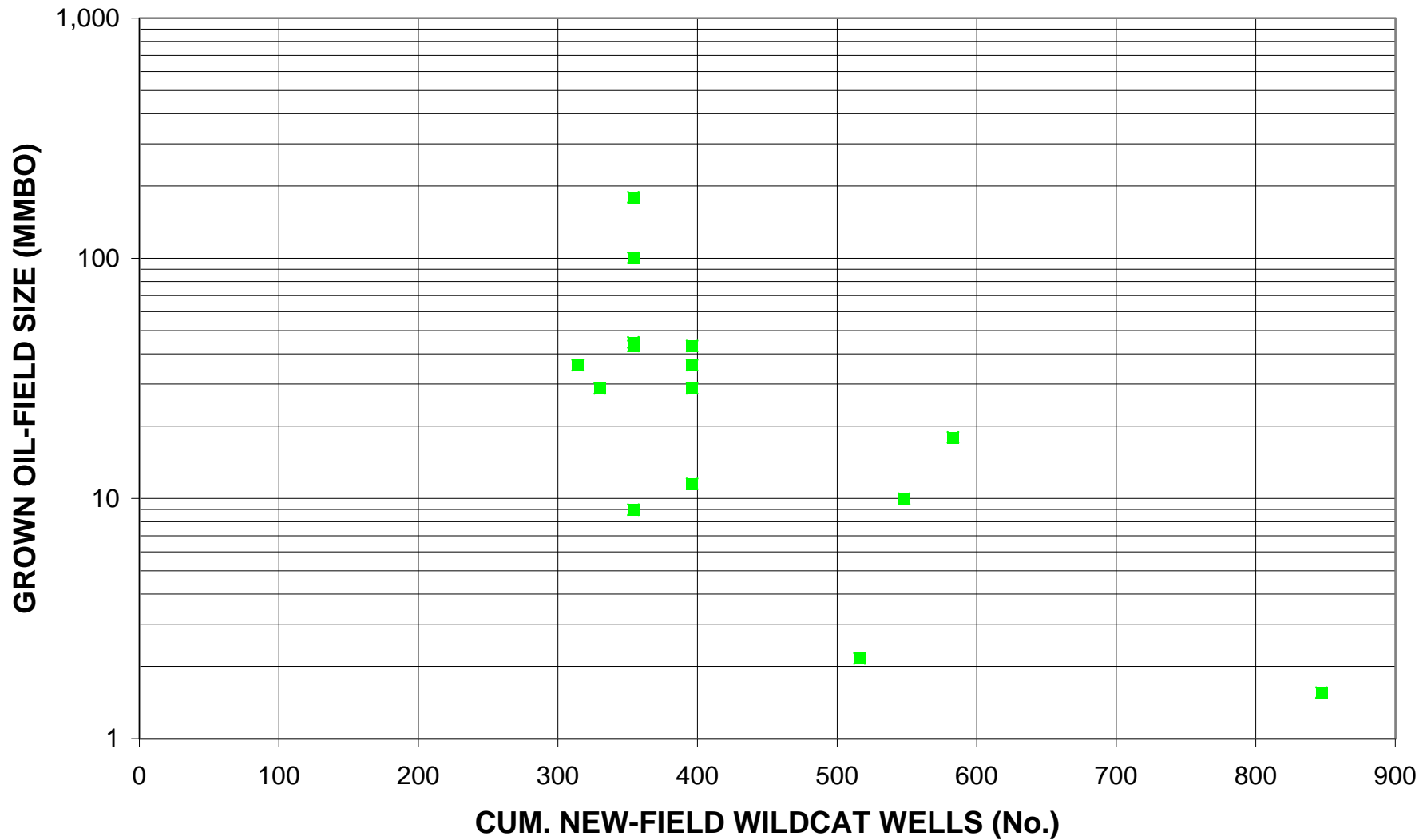
# Southern Permian Basin-Offshore, Assessment Unit 40360103



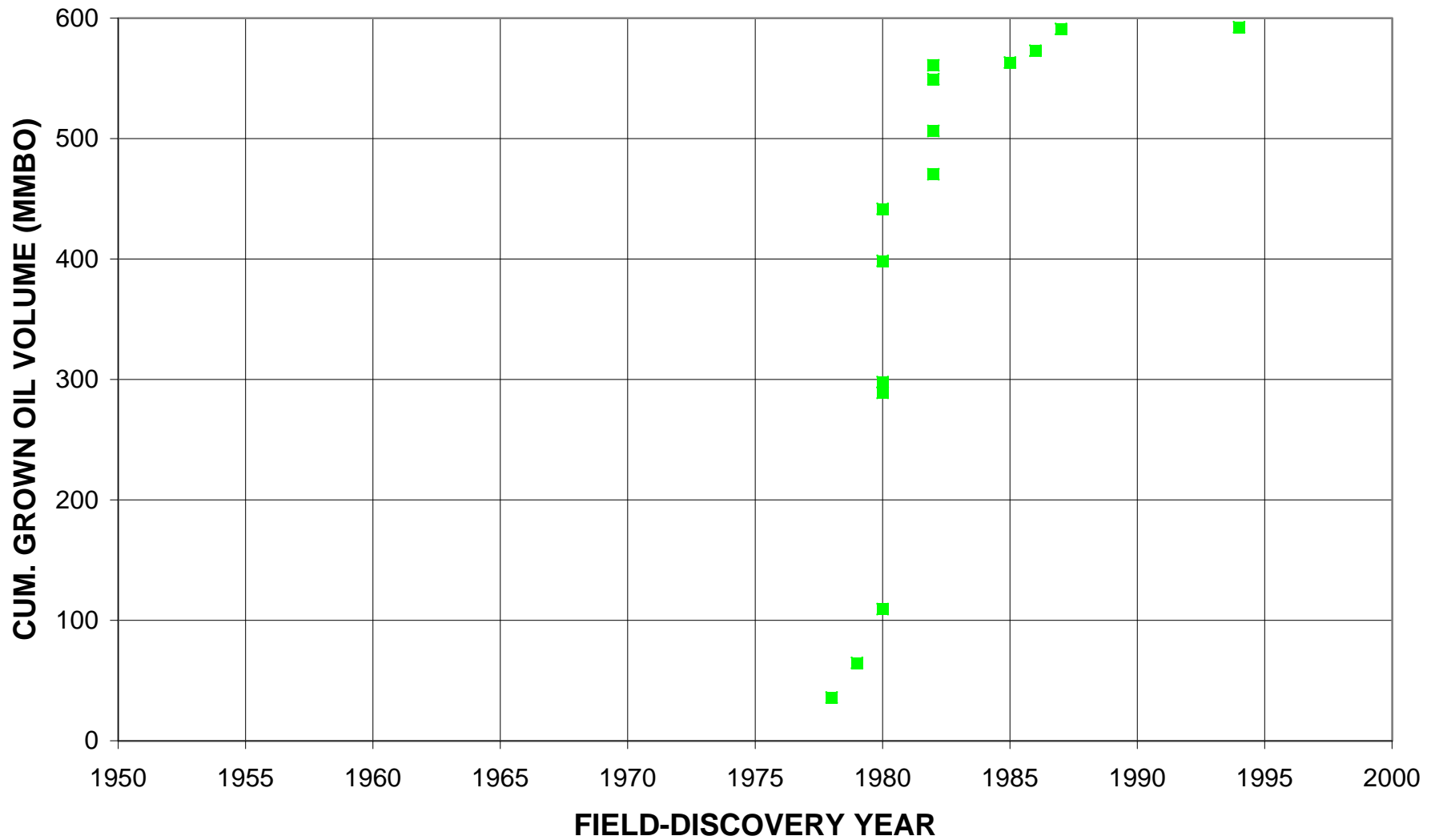
# Southern Permian Basin-Offshore, Assessment Unit 40360103



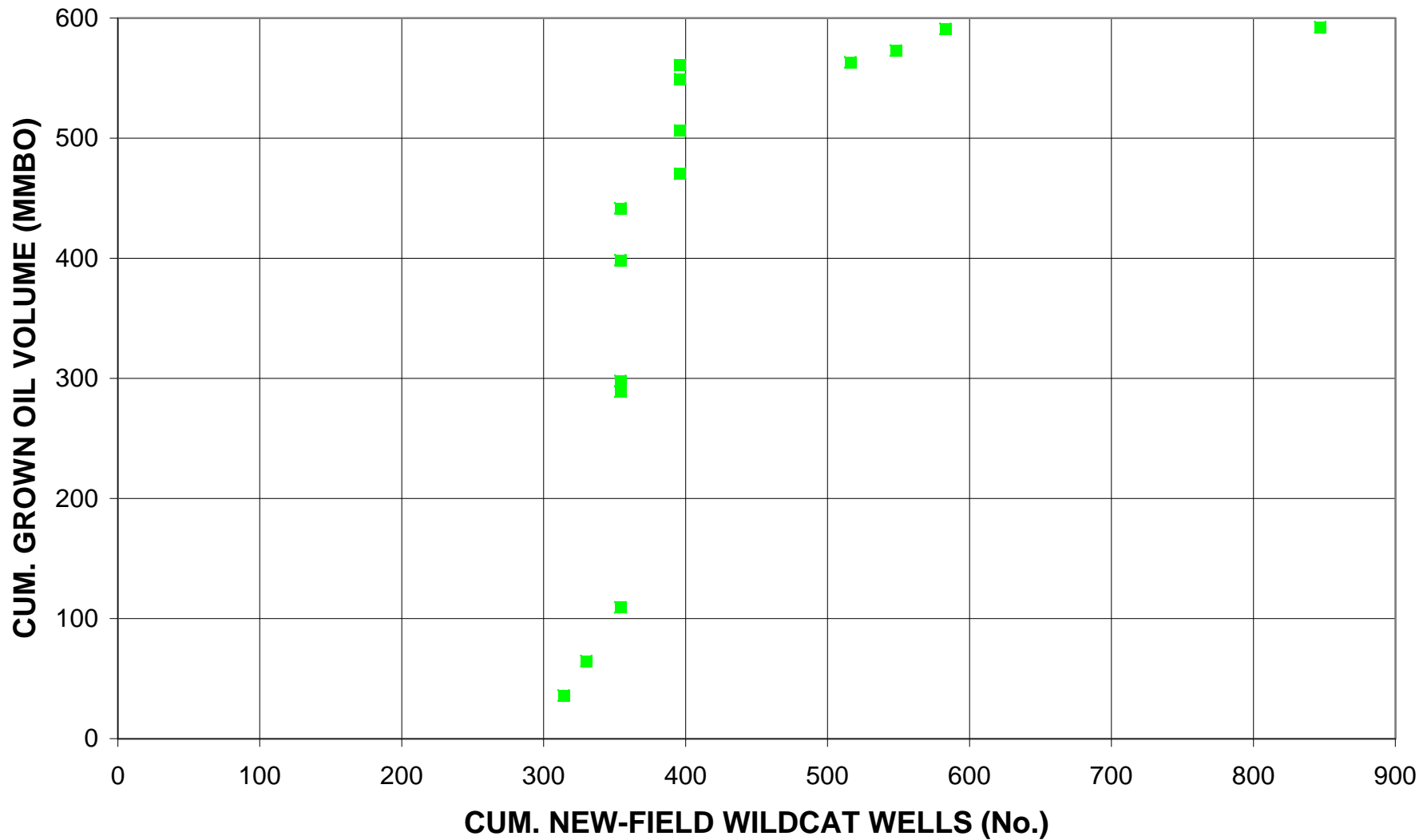
# Southern Permian Basin-Offshore, Assessment Unit 40360103



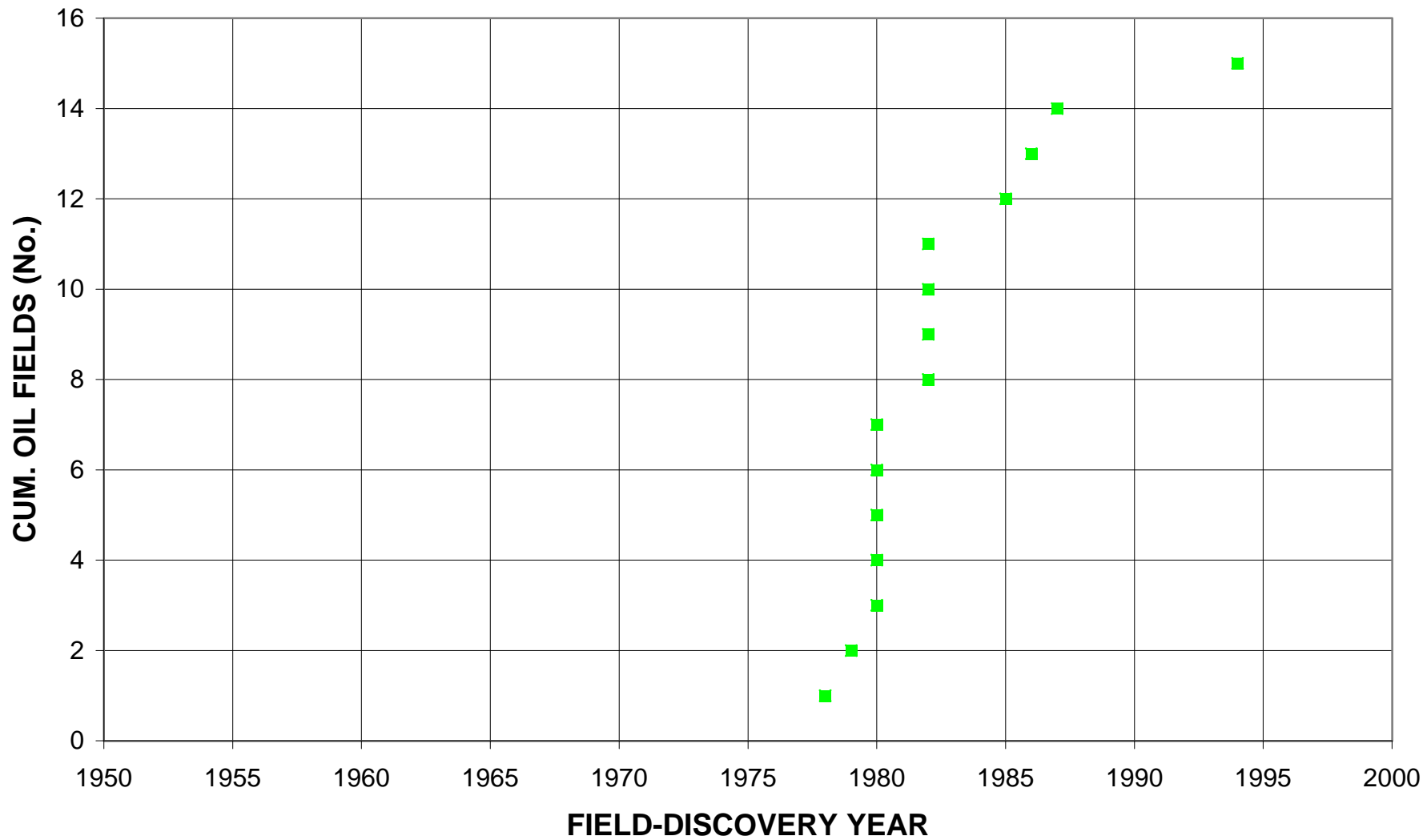
# Southern Permian Basin-Offshore, Assessment Unit 40360103



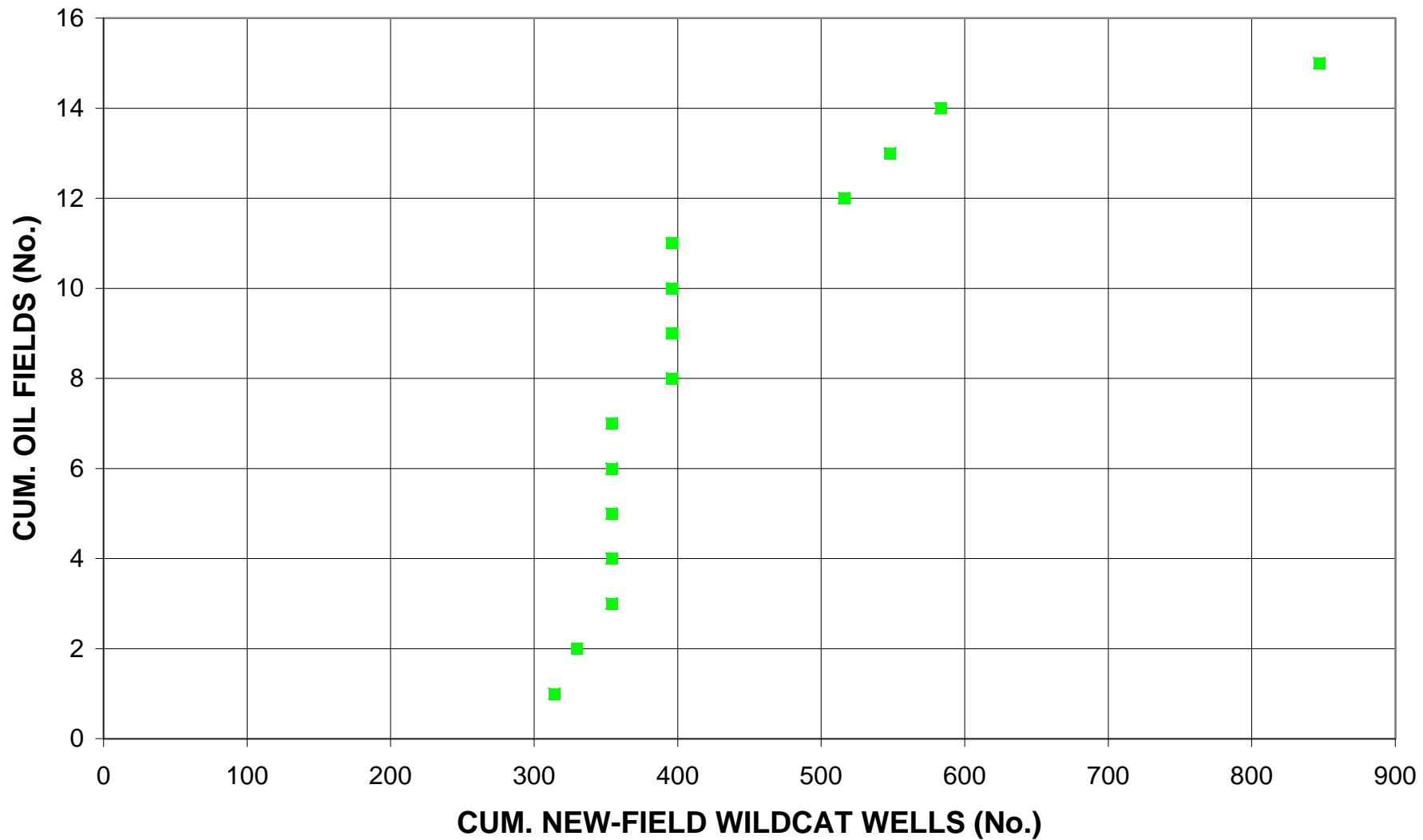
# Southern Permian Basin-Offshore, Assessment Unit 40360103



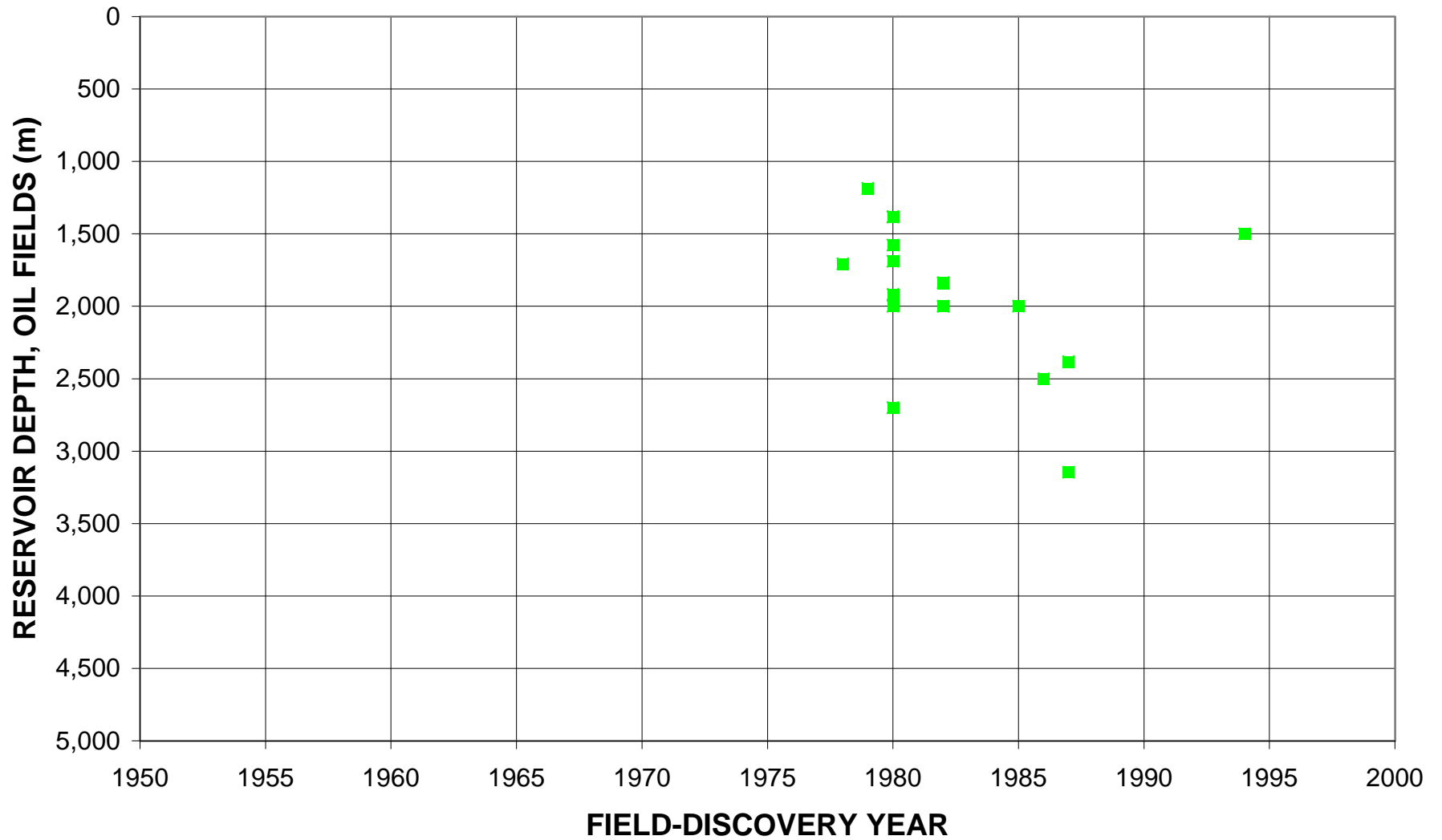
# Southern Permian Basin-Offshore, Assessment Unit 40360103



# Southern Permian Basin-Offshore, Assessment Unit 40360103

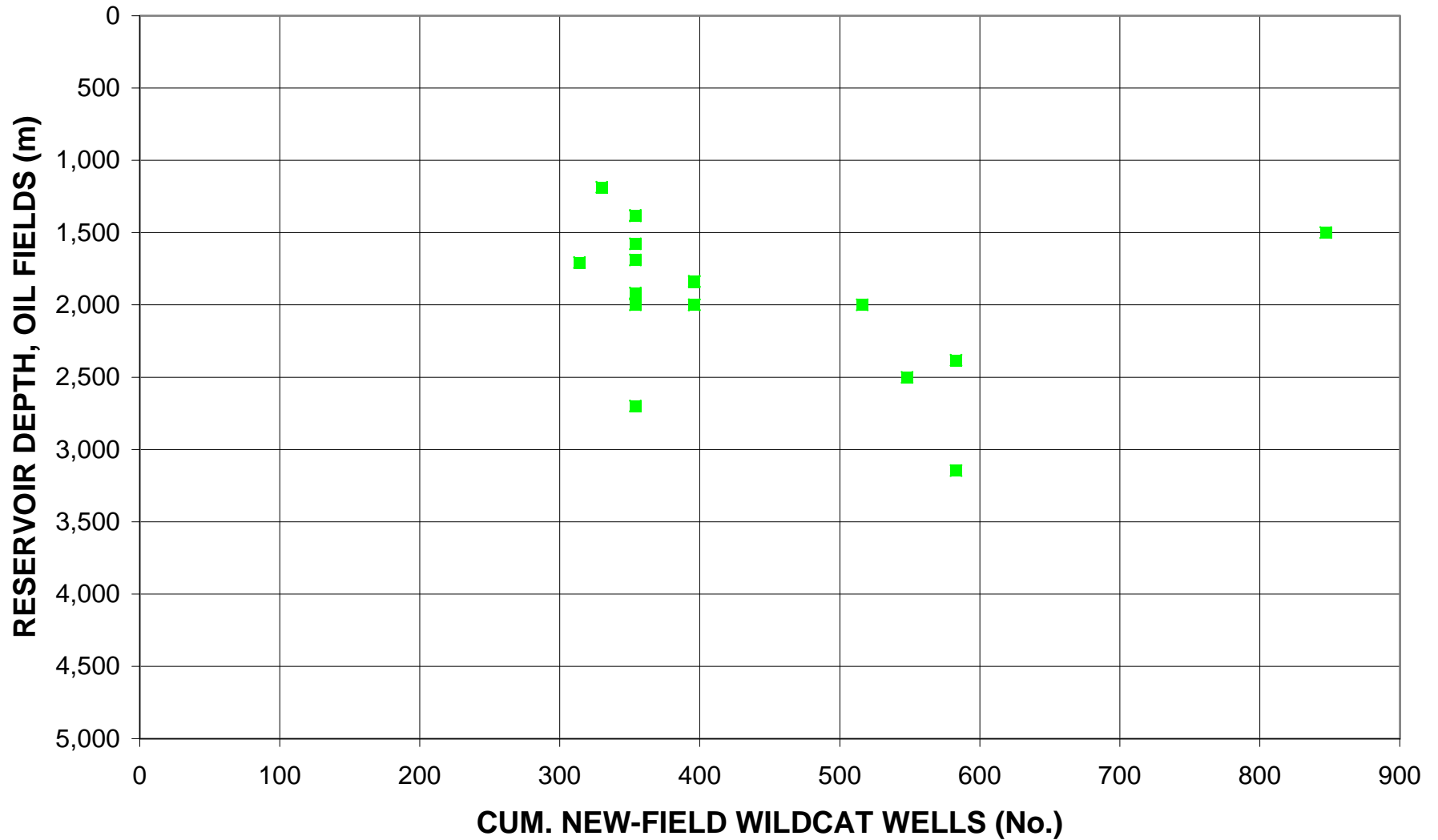


# Southern Permian Basin-Offshore, Assessment Unit 40360103

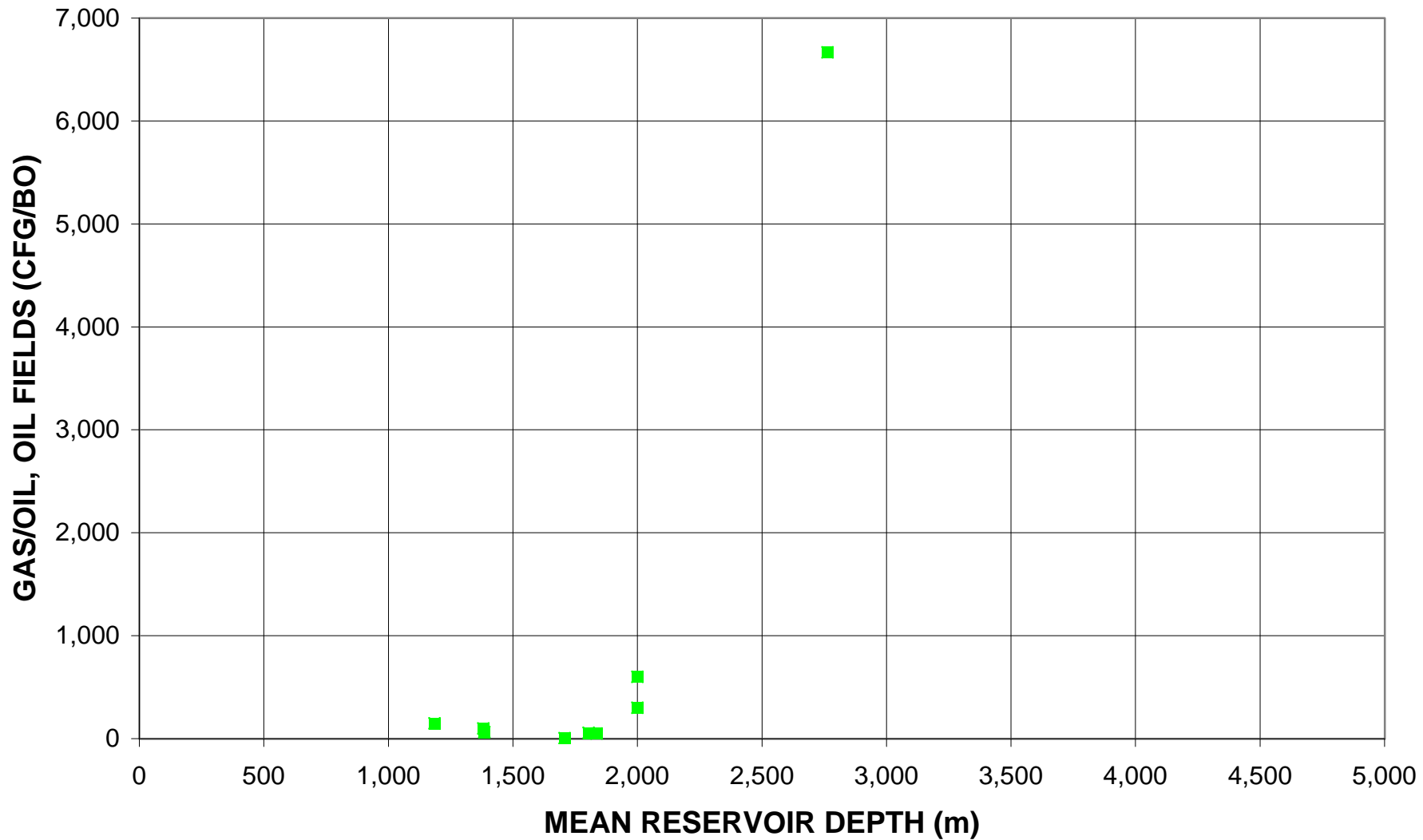




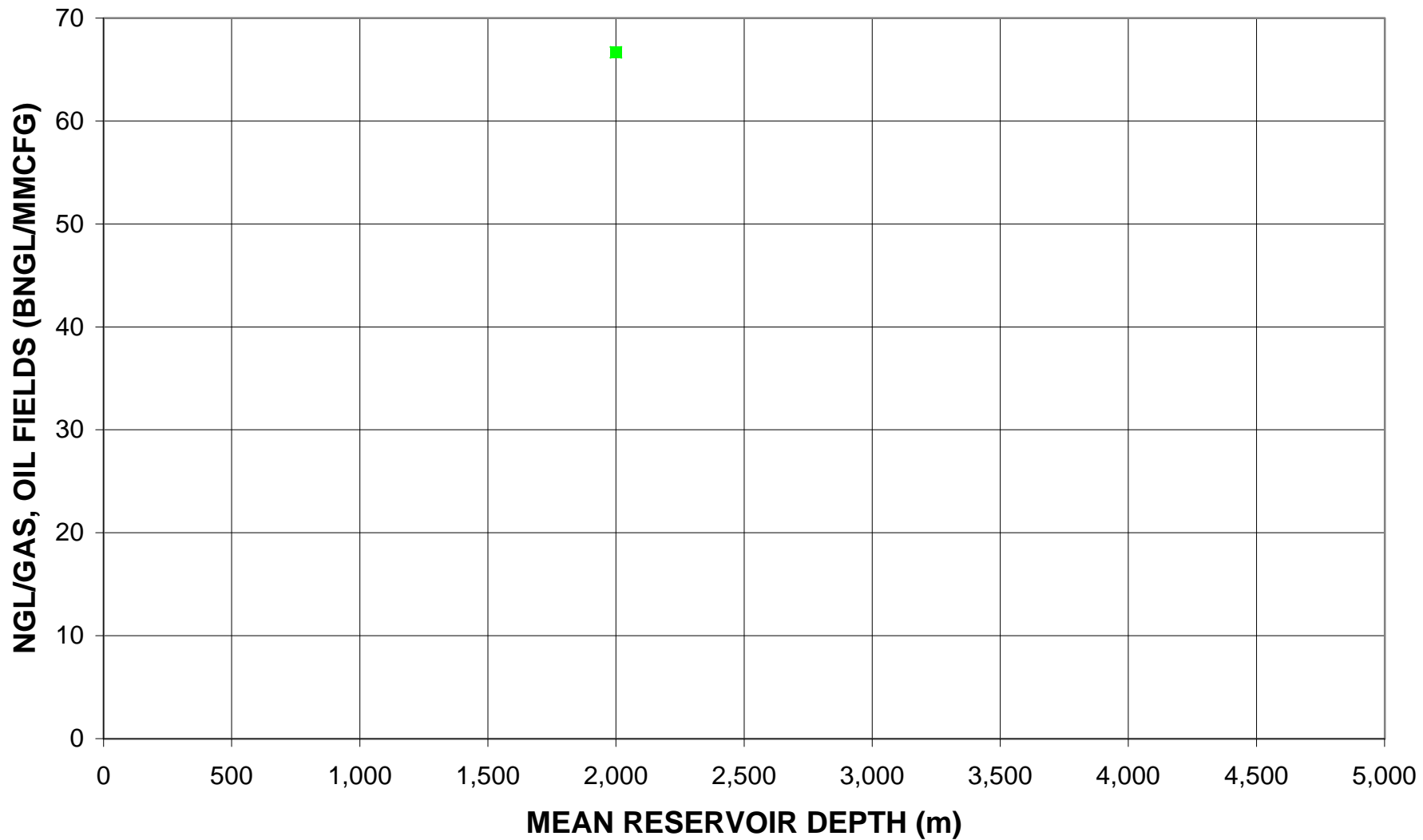
# Southern Permian Basin-Offshore, Assessment Unit 40360103



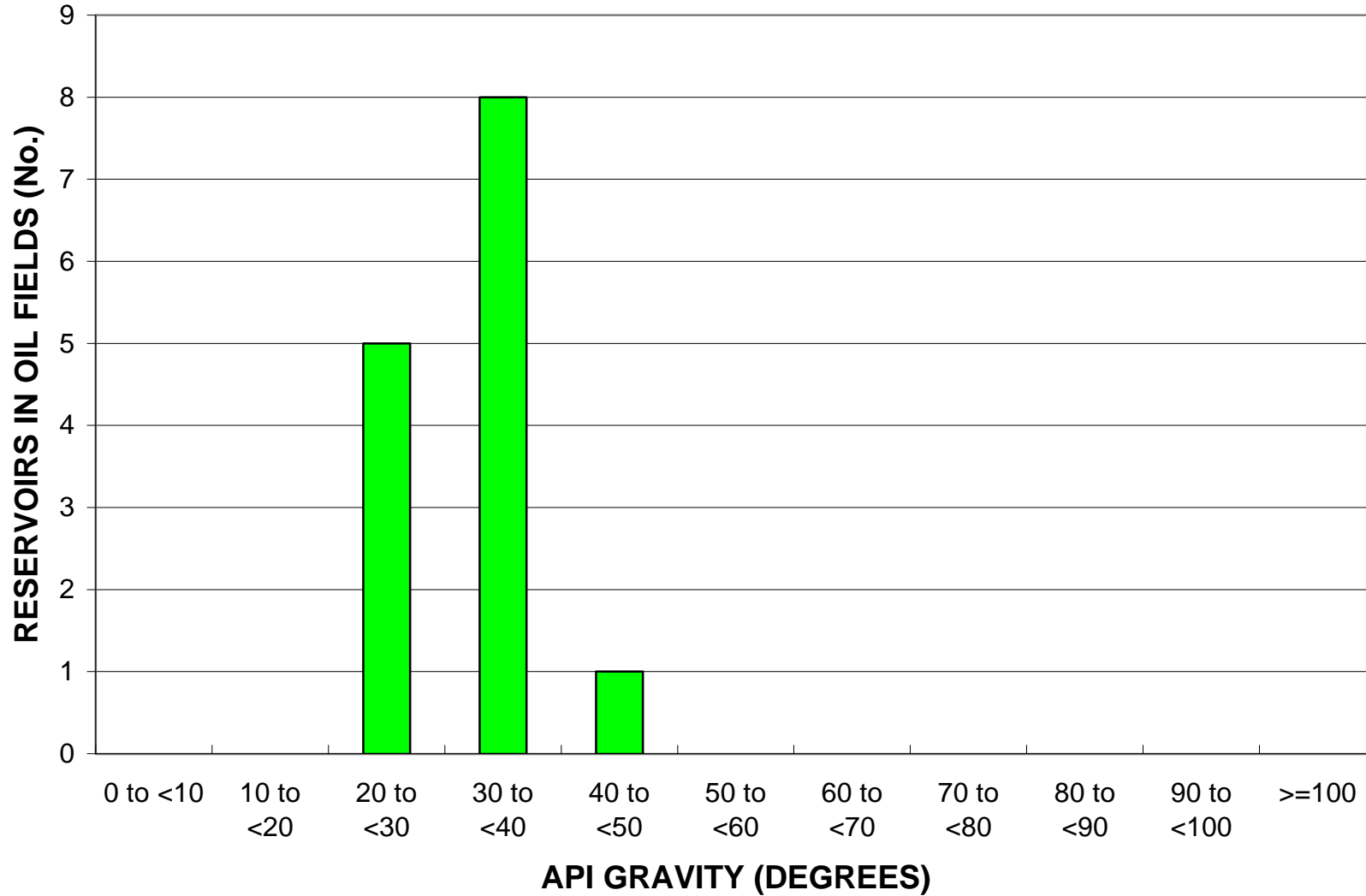
# Southern Permian Basin-Offshore, Assessment Unit 40360103



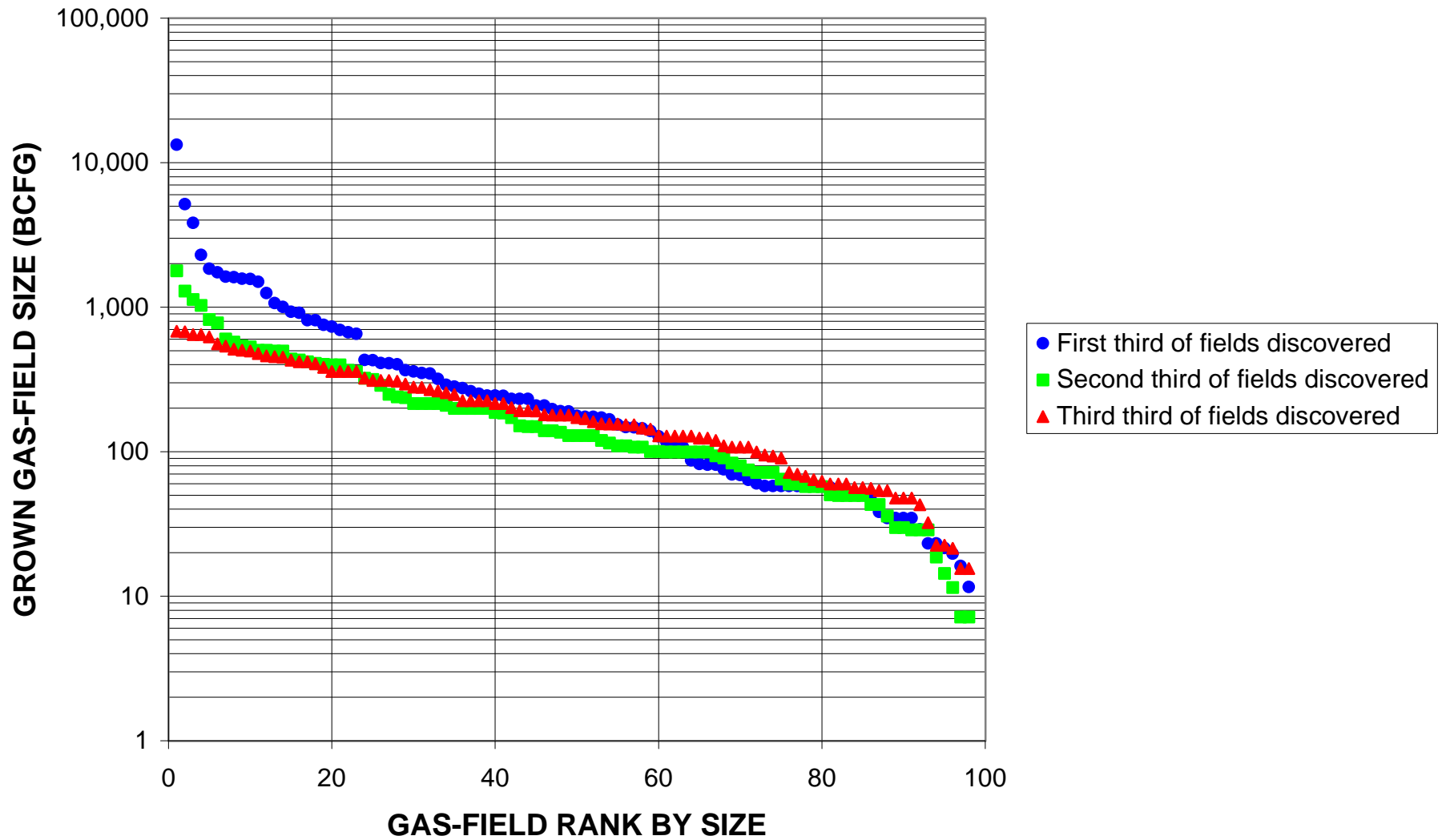
# Southern Permian Basin-Offshore, Assessment Unit 40360103



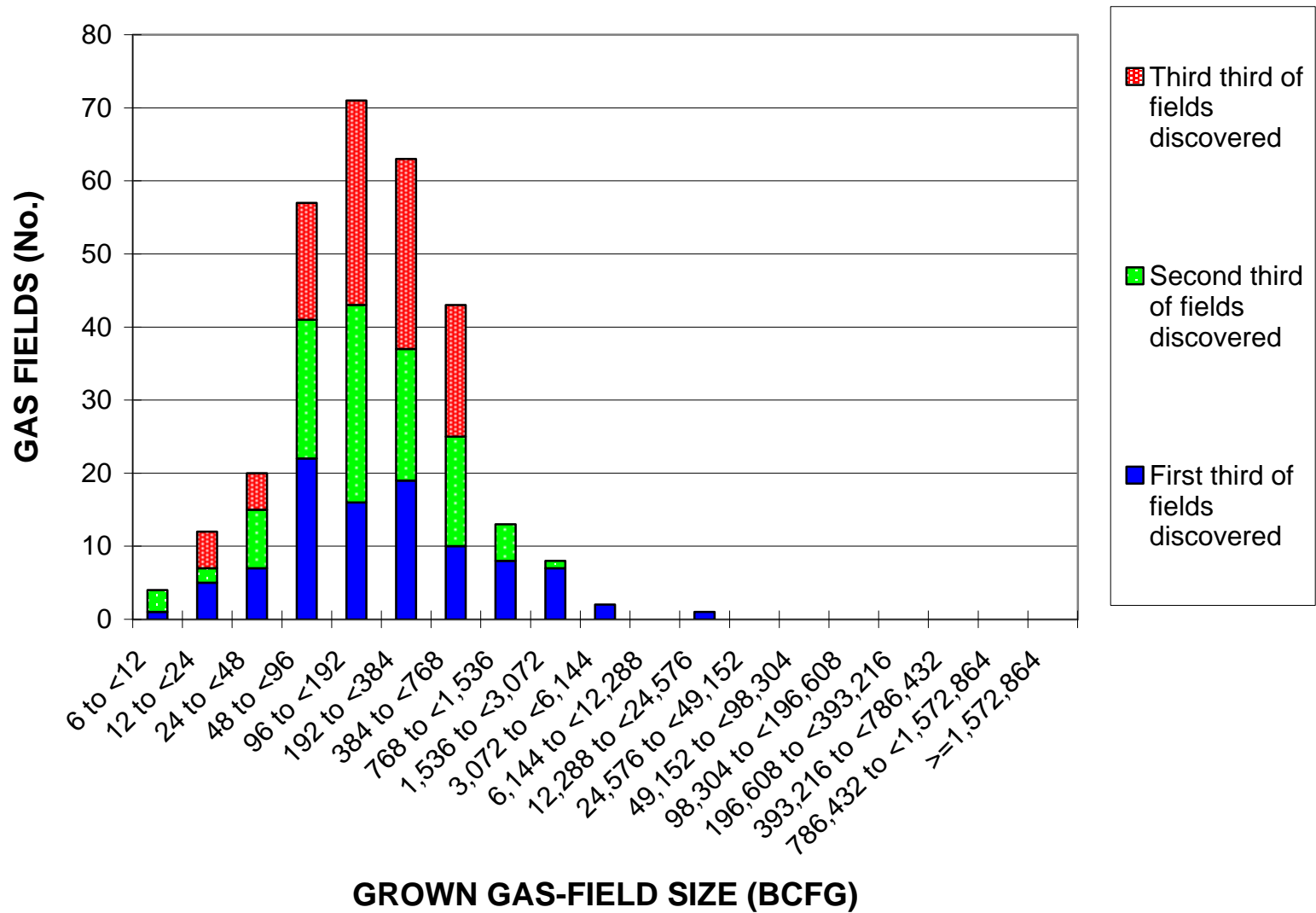
# Southern Permian Basin-Offshore, Assessment Unit 40360103



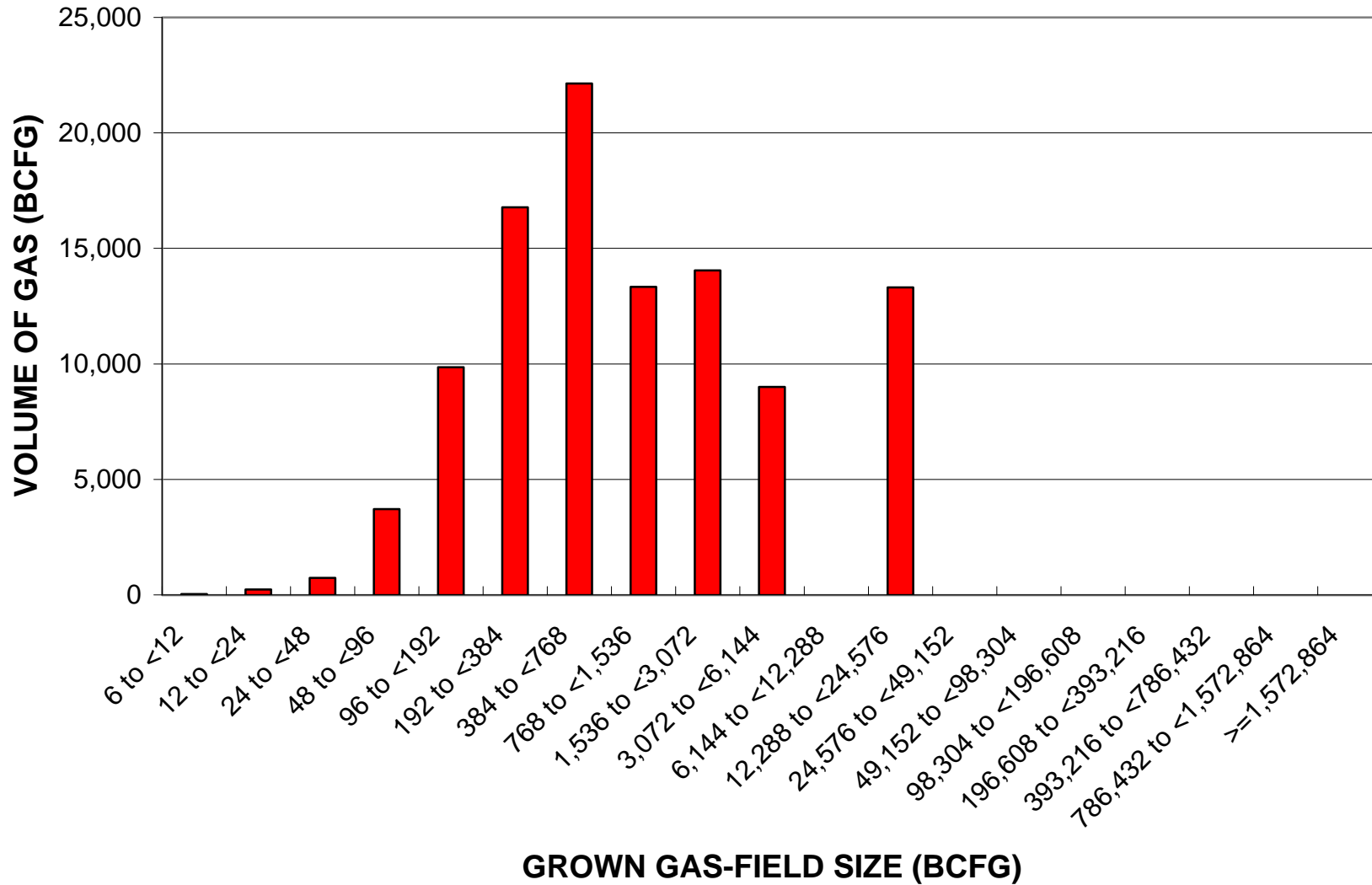
# Southern Permian Basin-Offshore, Assessment Unit 40360103



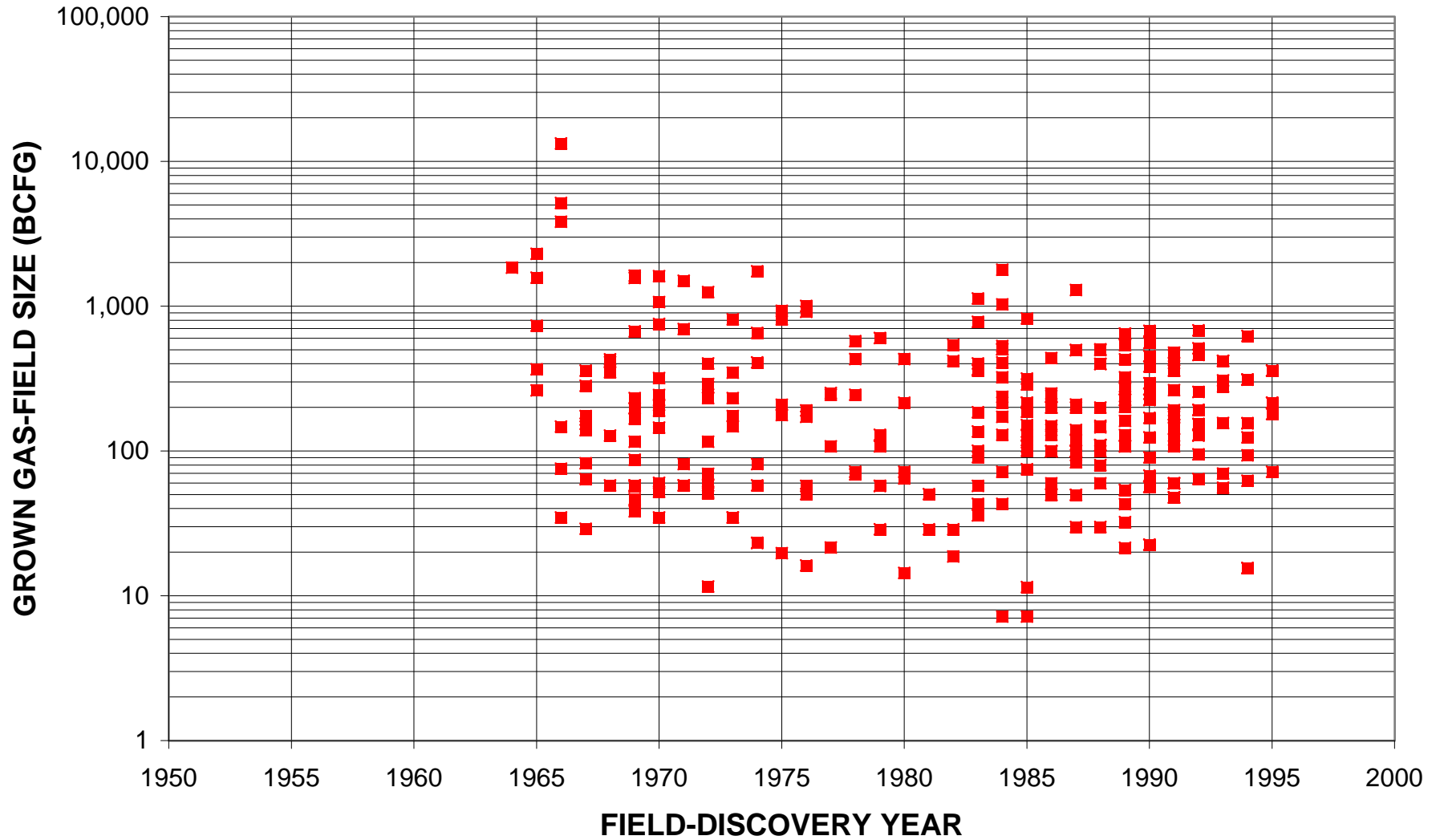
# Southern Permian Basin-Offshore, Assessment Unit 40360103



# Southern Permian Basin-Offshore, Assessment Unit 40360103

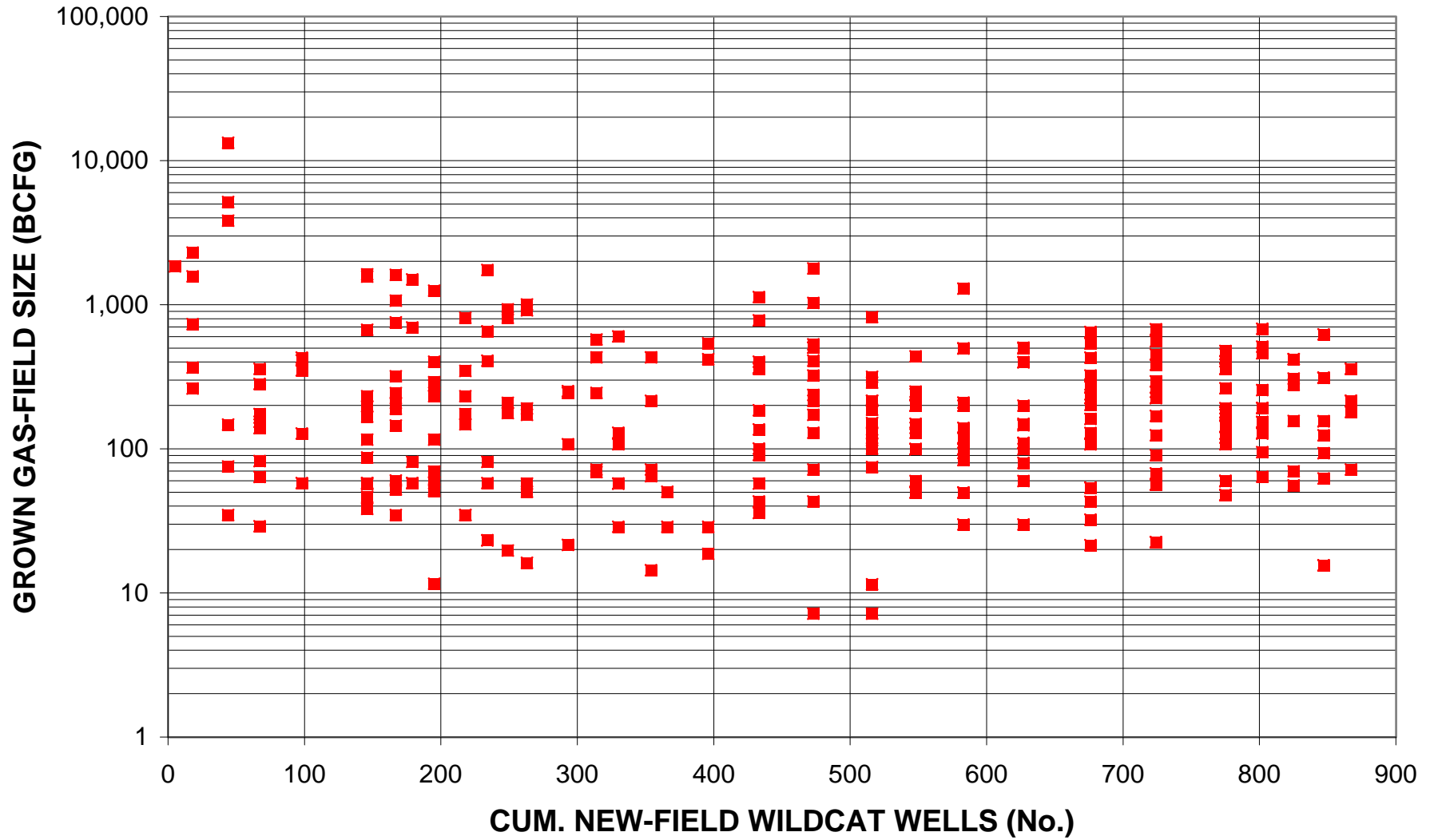


# Southern Permian Basin-Offshore, Assessment Unit 40360103

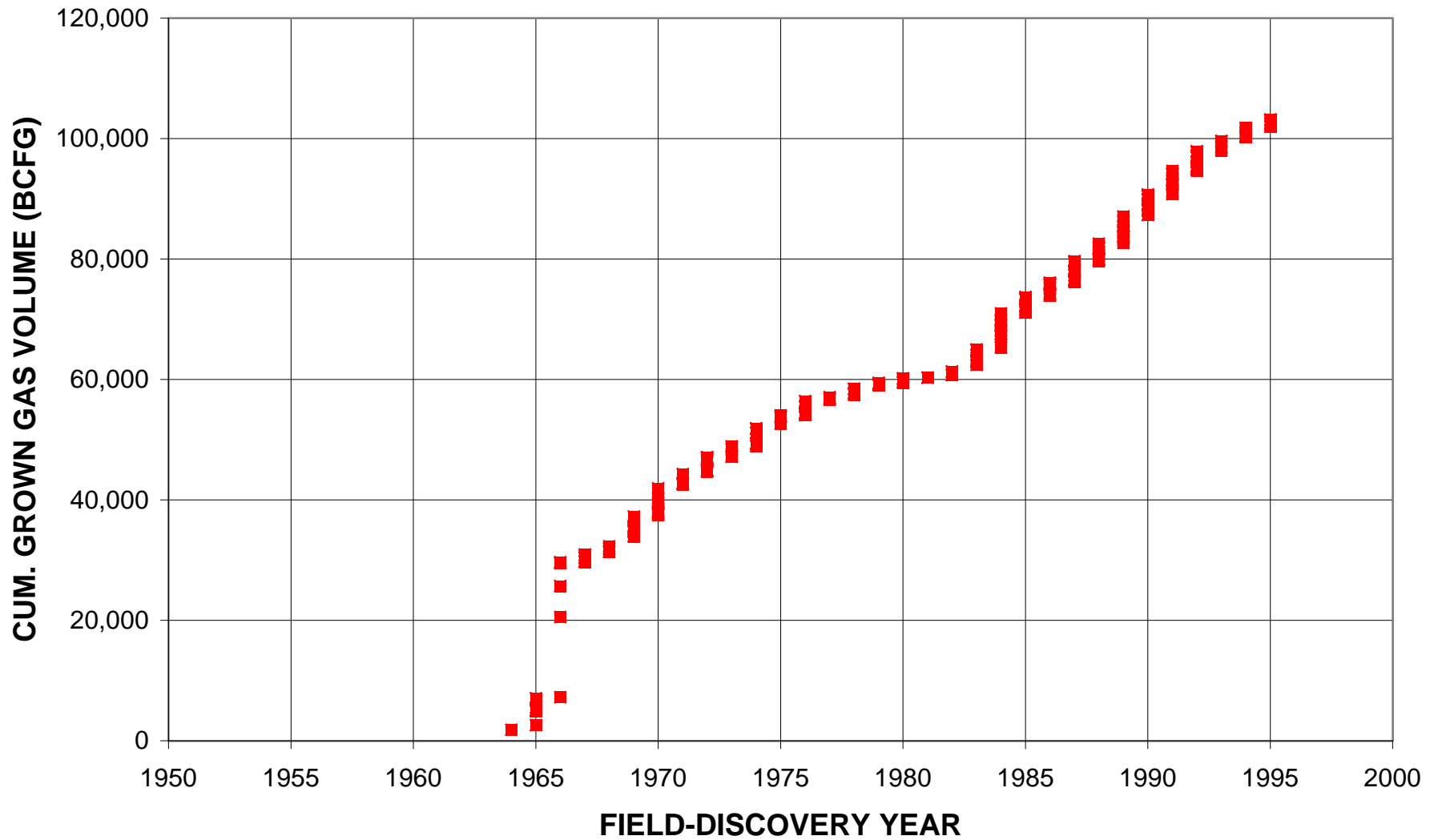




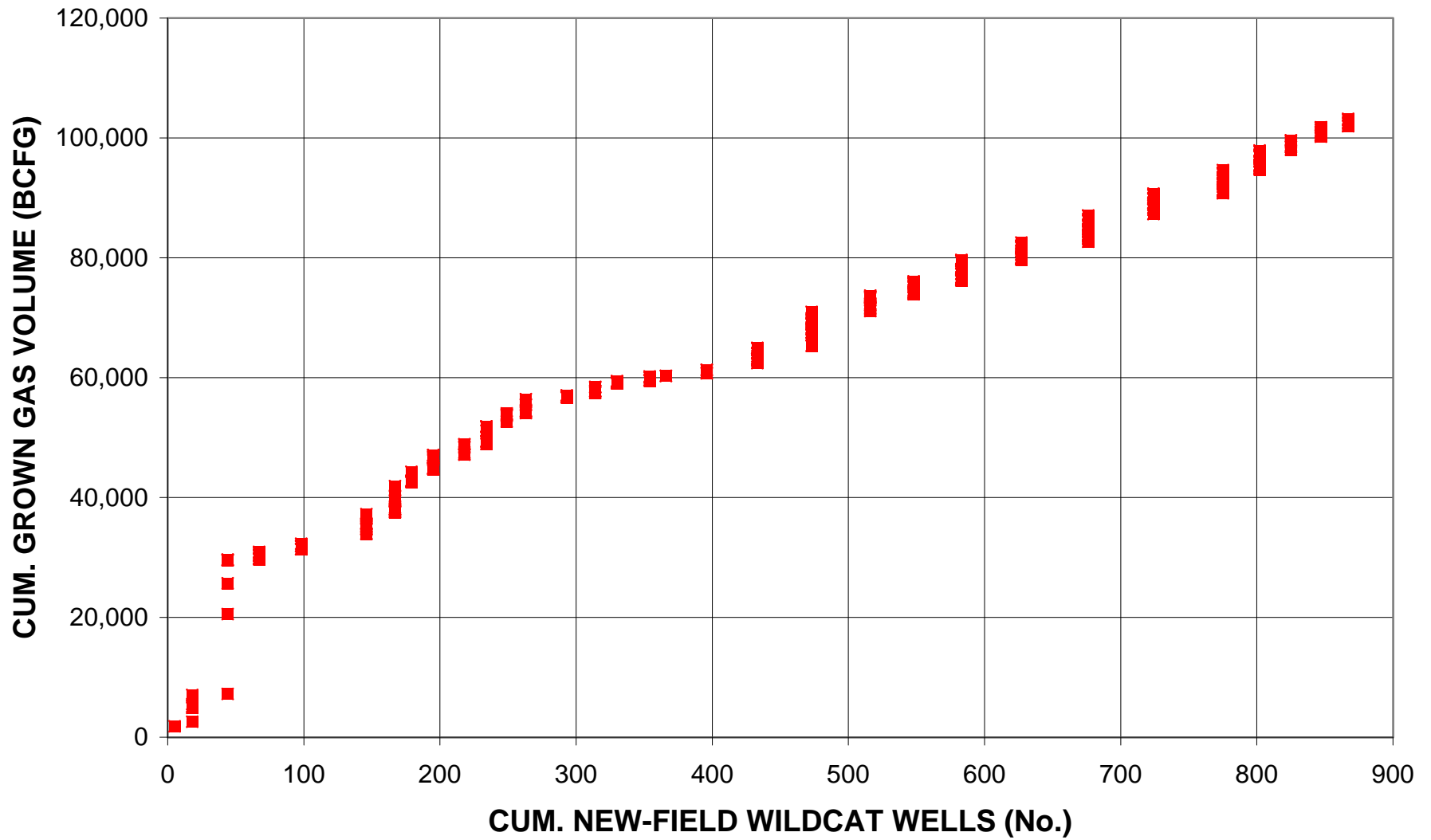
# Southern Permian Basin-Offshore, Assessment Unit 40360103



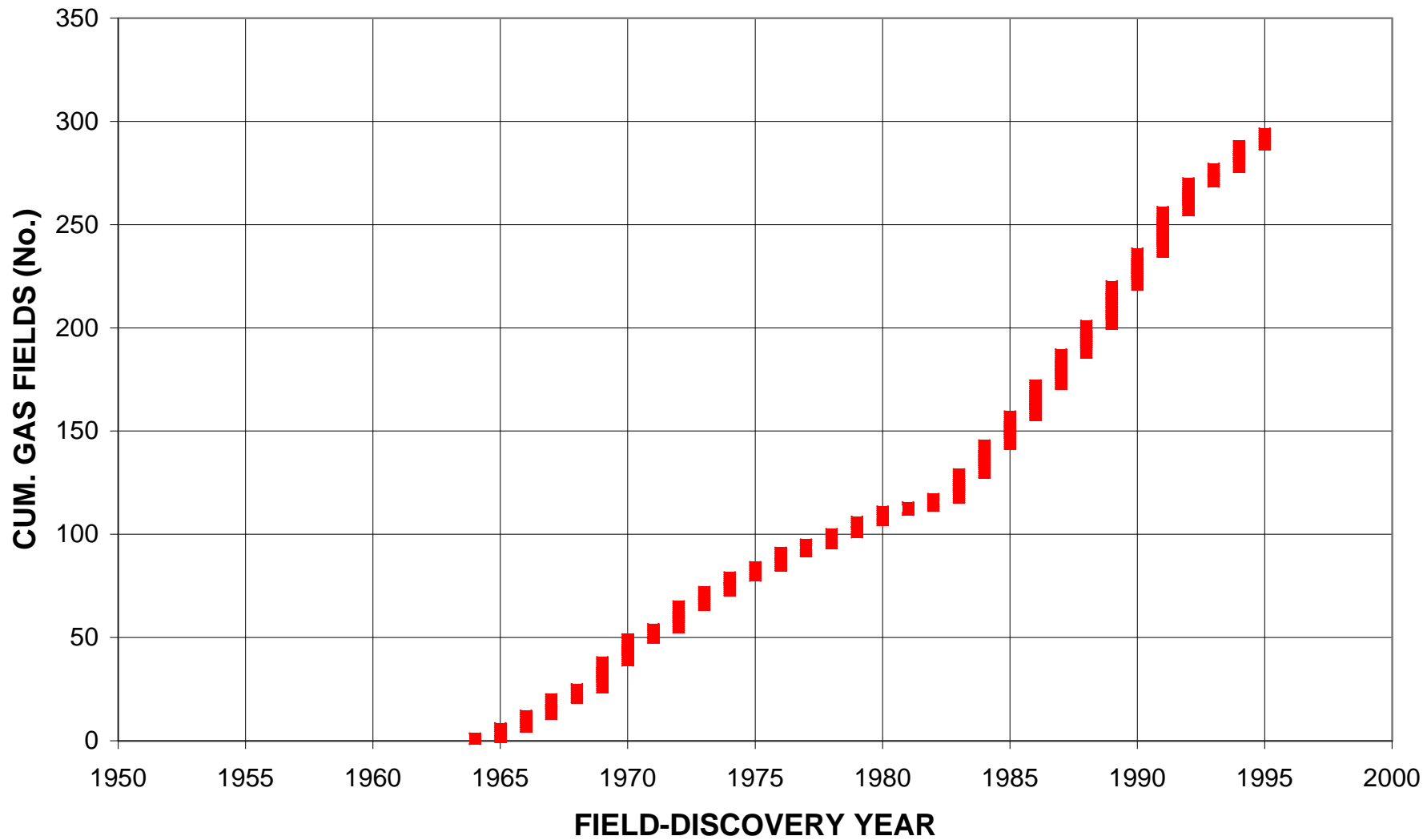
# Southern Permian Basin-Offshore, Assessment Unit 40360103



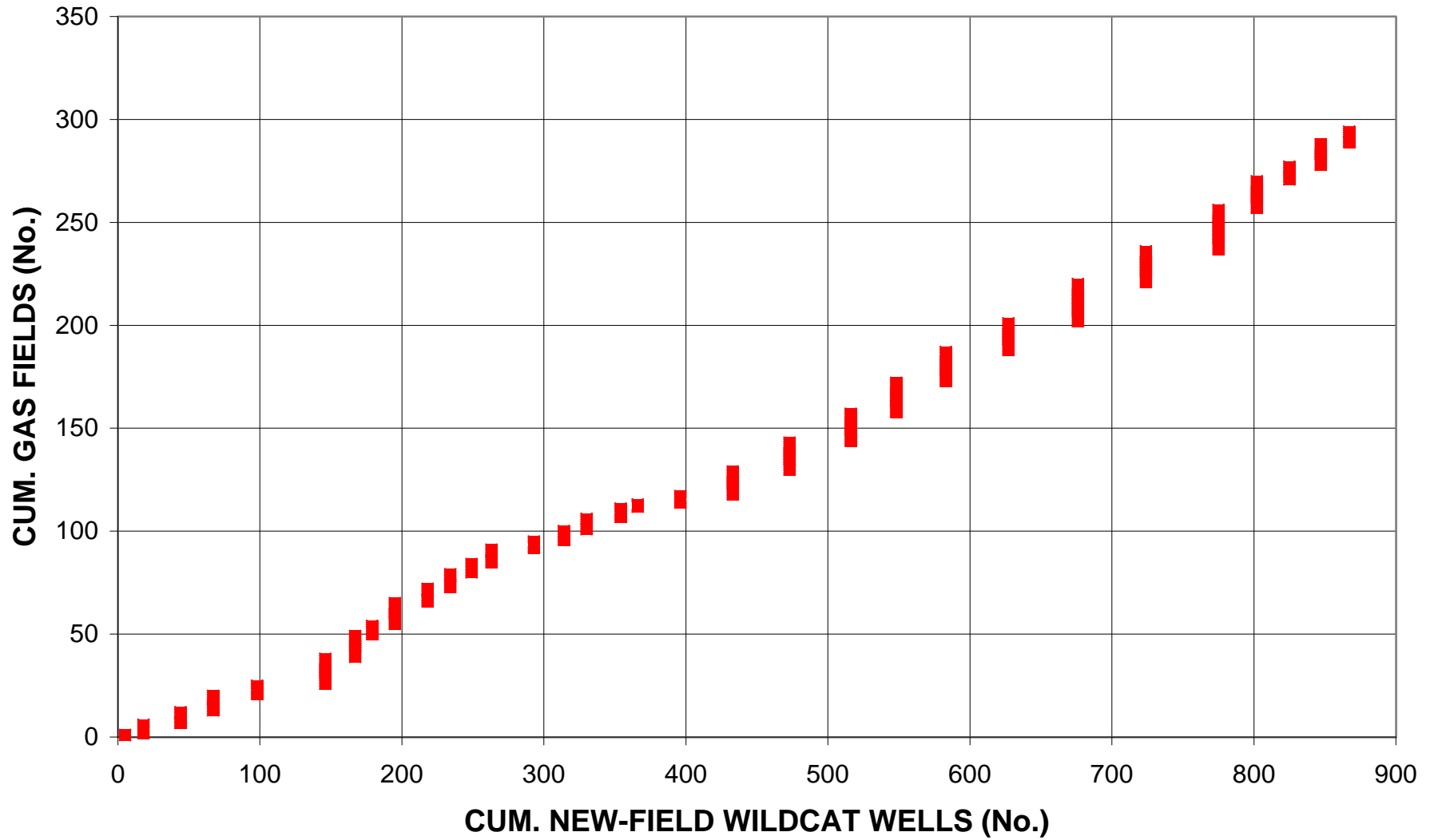
# Southern Permian Basin-Offshore, Assessment Unit 40360103



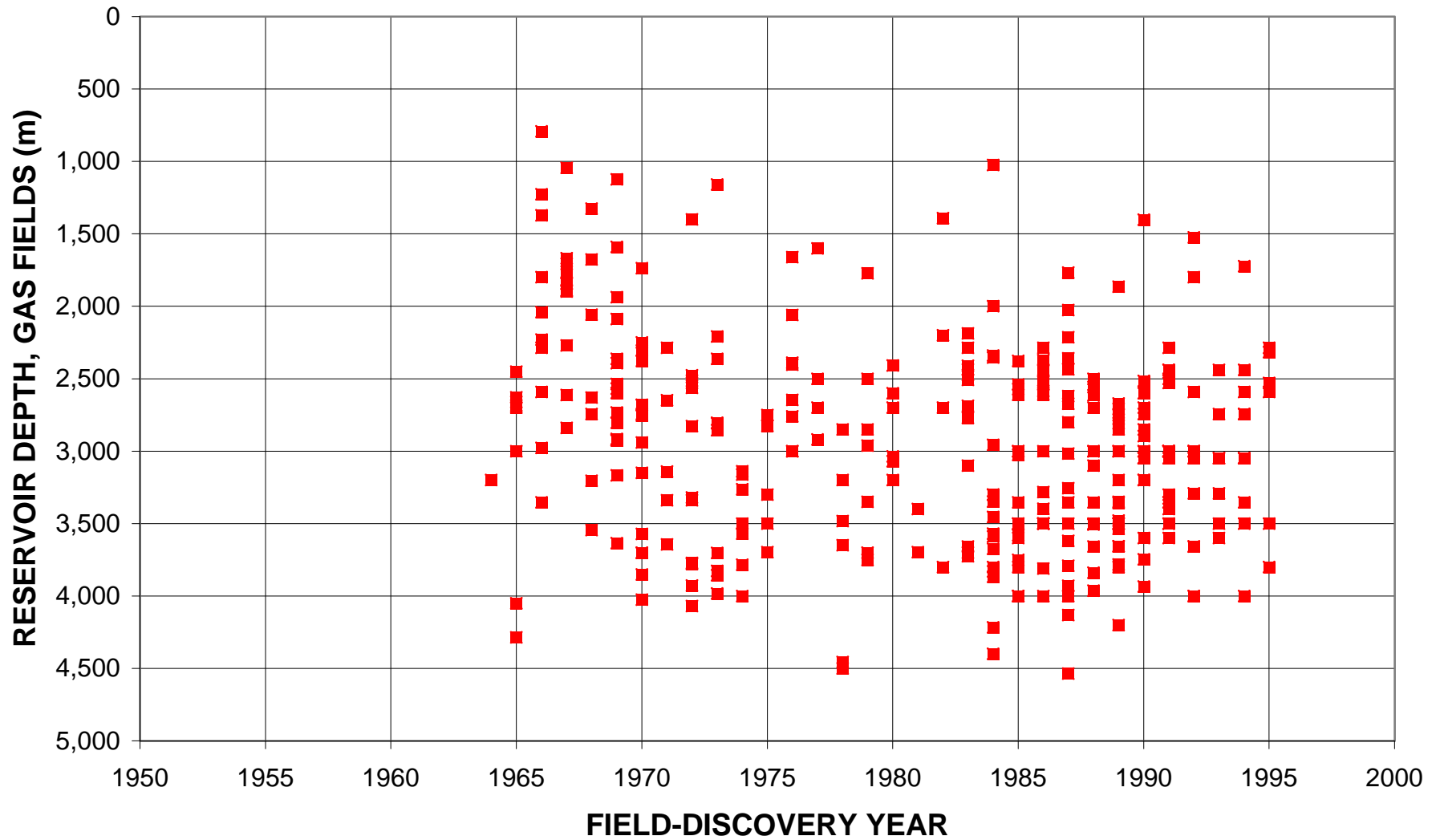
# Southern Permian Basin-Offshore, Assessment Unit 40360103



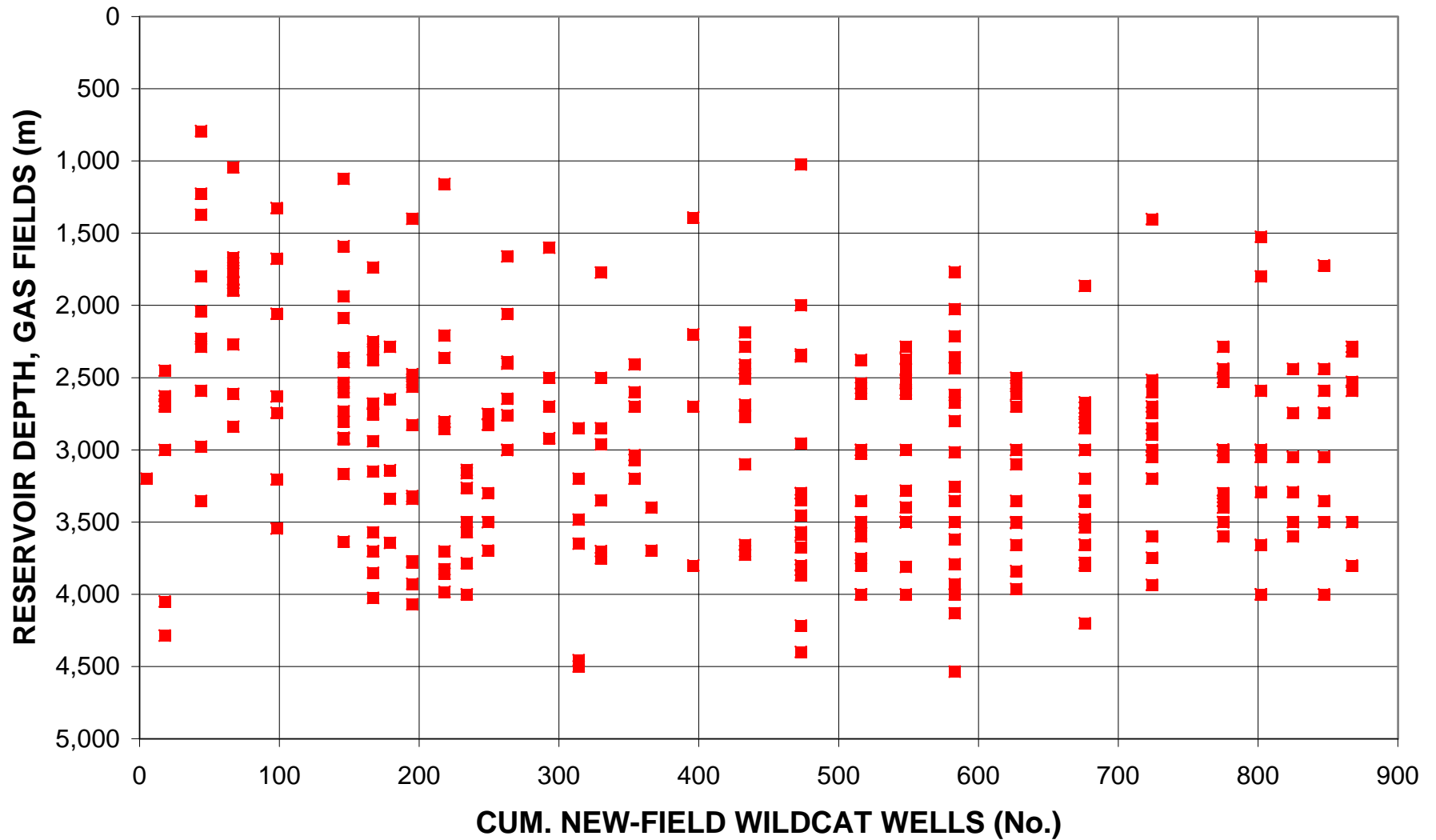
# Southern Permian Basin-Offshore, Assessment Unit 40360103



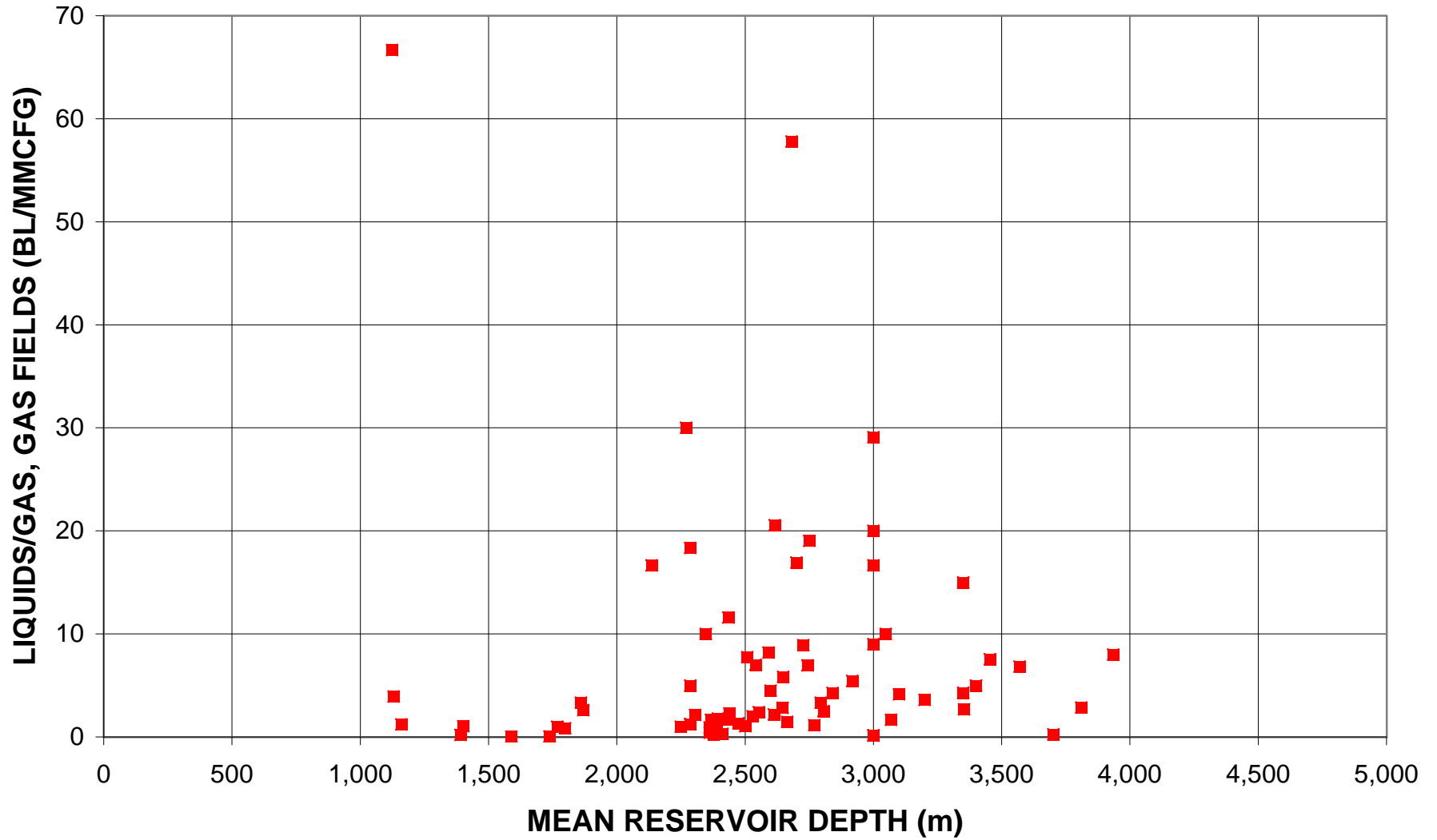
# Southern Permian Basin-Offshore, Assessment Unit 40360103



# Southern Permian Basin-Offshore, Assessment Unit 40360103



# Southern Permian Basin-Offshore, Assessment Unit 40360103





**Southern Permian Basin-Offshore, Assessment Unit 40360103**  
**Volumes of Discovered Petroleum**

[MMBO, million barrels of oil. BCFG, billion cubic feet of gas. MMBNGL, million barrels of natural gas liquids. Fields containing less than 1 MMBO in oil fields or 6 BCFG in gas fields were not considered in the assessment. Fields were classified as oil or gas by the USGS. Fields without reported discovery dates were not included. NA means not applicable and is shown for volumes where only one field is present. Calculated values may not be equal to the sums of the component values because numbers have been independently rounded.]

Field Type	Known (Discovered) Volumes				Grown (Discovered) Volumes			
	Number of Fields	Oil (MMBO)	Gas (BCFG)	NGL (MMBNGL)	Number of Fields	Oil (MMBO)	Gas (BCFG)	NGL (MMBNGL)
Oil Fields	14	406	95	1	15	593	169	1
Gas Fields	290	2	73,704	140	294	2	103,188	195
Fields <1 MMBOE	12	1	35	0	7	0	19	0
All Fields	316	408	73,834	141	316	595	103,377	197

**Southern Permian Basin-Offshore, Assessment Unit 40360103  
Discovery-History Sequence**

[MMBO, million barrels of oil. BCFG, billion cubic feet of gas. Fields containing less than 1 MMBO in oil fields or 6 BCFG in gas fields were not considered in the assessment. Fields were classified as oil or gas by the USGS. The first half or third shows year of first field discovery as well as end of period. NA means not applicable and is shown where fewer than four fields are present.]

Field Type	Discovery-History Sequence - Known (Discovered) Volumes					
		Year (End of Period)	Number of Fields	Total Volume	Mean Size	Median Size
Oil Fields	<u>Known Sizes (MMBO)</u>					
	First third	1978-1980	5	207	41	25
	Second third	1982	5	175	35	30
	Third third	1987	4	24	6	7
	All Oil Fields		14	406	29	23
Gas Fields	<u>Known Sizes (BCFG)</u>					
	First third	1964-1978	97	49,835	514	153
	Second third	1988	97	14,866	153	75
	Third third	1995	96	9,003	94	74
	All Gas Fields		290	73,704	254	95

**Southern Permian Basin-Offshore, Assessment Unit 40360103  
Discovery-History Sequence**

[MMBO, million barrels of oil. BCFG, billion cubic feet of gas. Fields containing less than 1 MMBO in oil fields or 6 BCFG in gas fields were not considered in the assessment. Fields were classified as oil or gas by the USGS. The first half or third shows year of first field discovery as well as end of period. NA means not applicable and is shown where fewer than four fields are present.]

Field Type	Discovery-History Sequence - Grown (Discovered) Volumes					
		Year (End of Period)	Number of Fields	Total Volume	Mean Size	Median Size
Oil Fields	<u>Grown Sizes (MMBO)</u>					
	First third	1978-1980	5	298	60	36
	Second third	1982	5	251	50	43
	Third third	1994	5	43	9	10
	All Oil Fields		15	593	40	29
Gas Fields	<u>Grown Sizes (BCFG)</u>					
	First third	1964-1978	98	57,802	590	184
	Second third	1988	98	23,402	239	129
	Third third	1995	98	21,985	224	176
	All Gas Fields		294	103,188	351	164