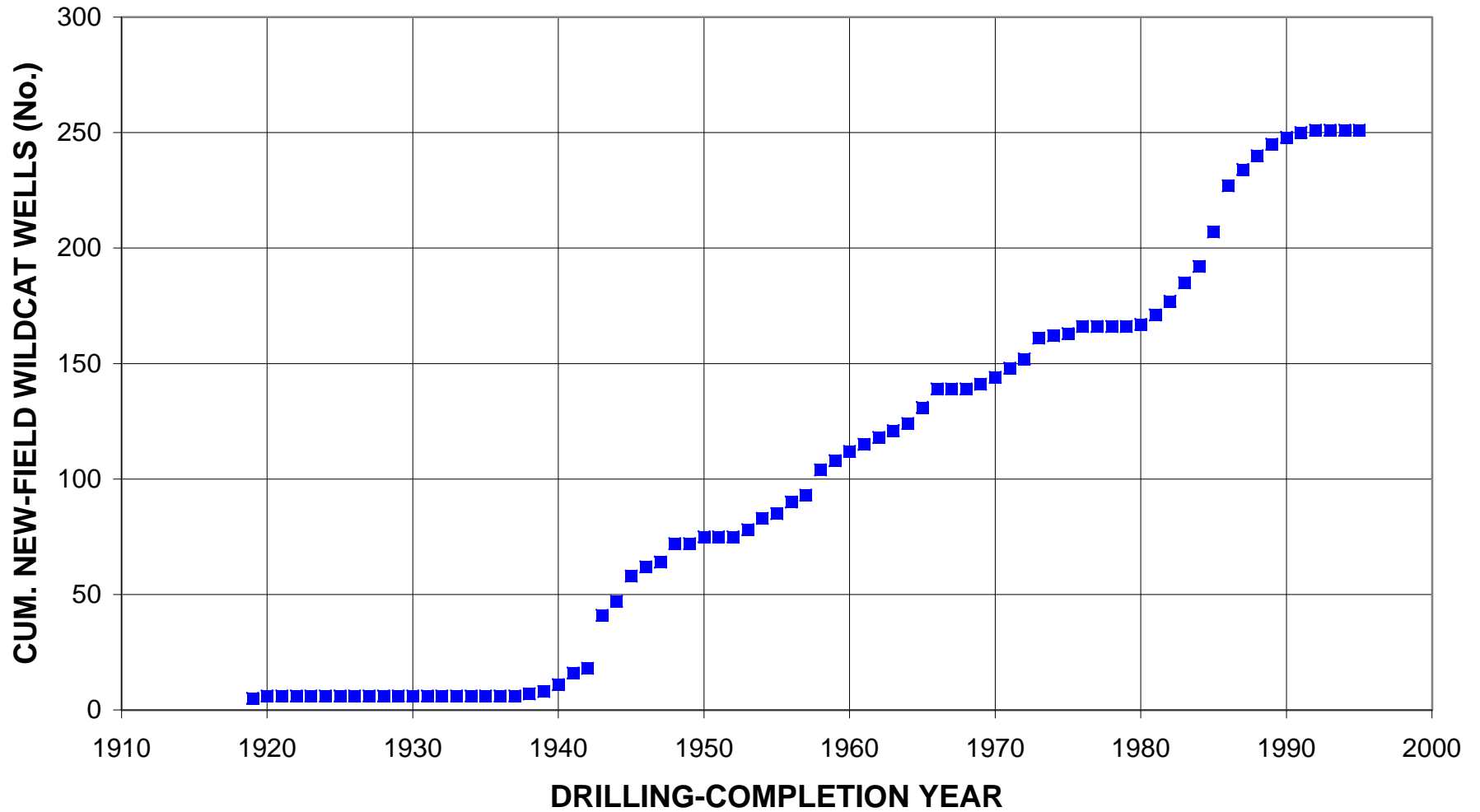
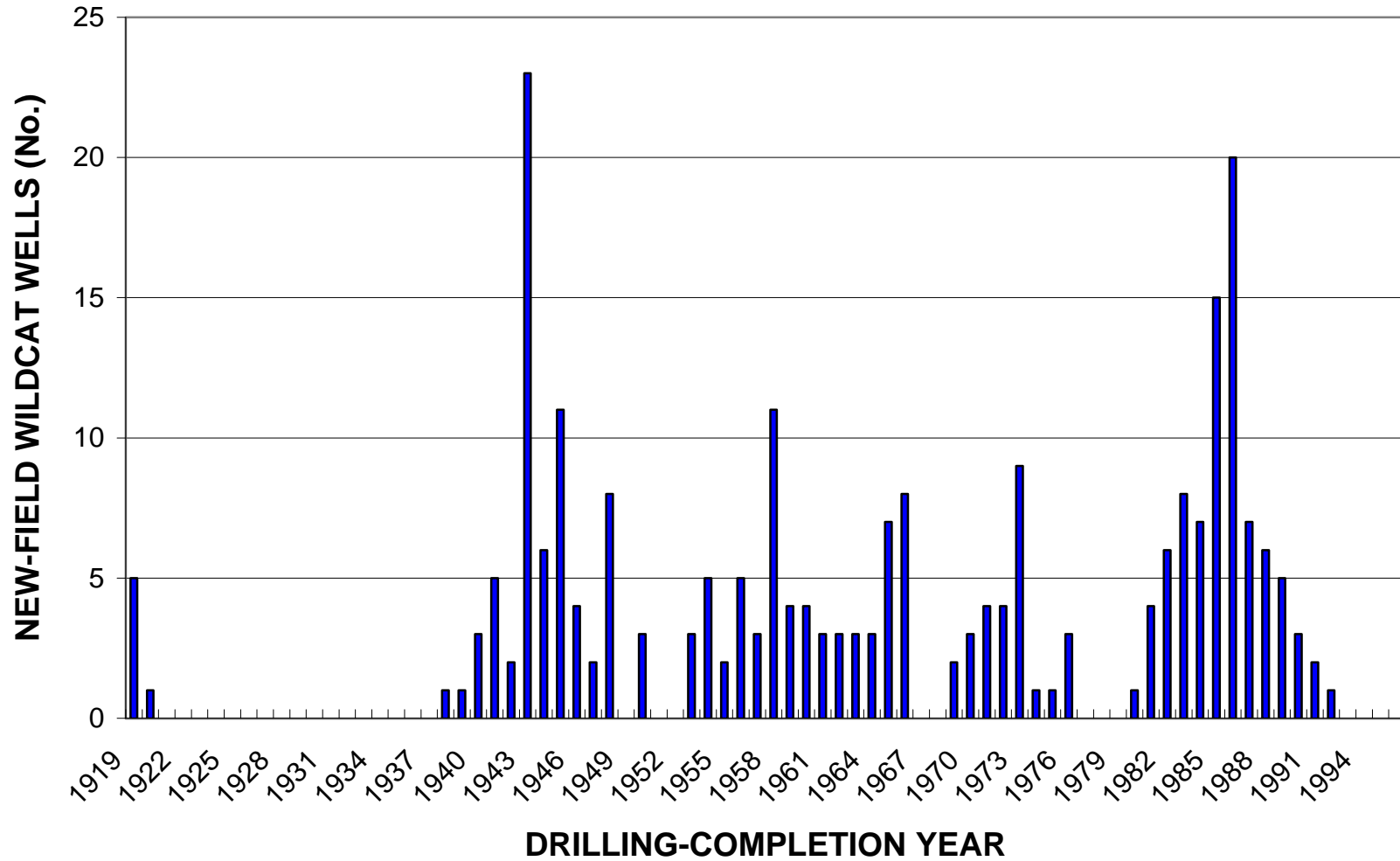


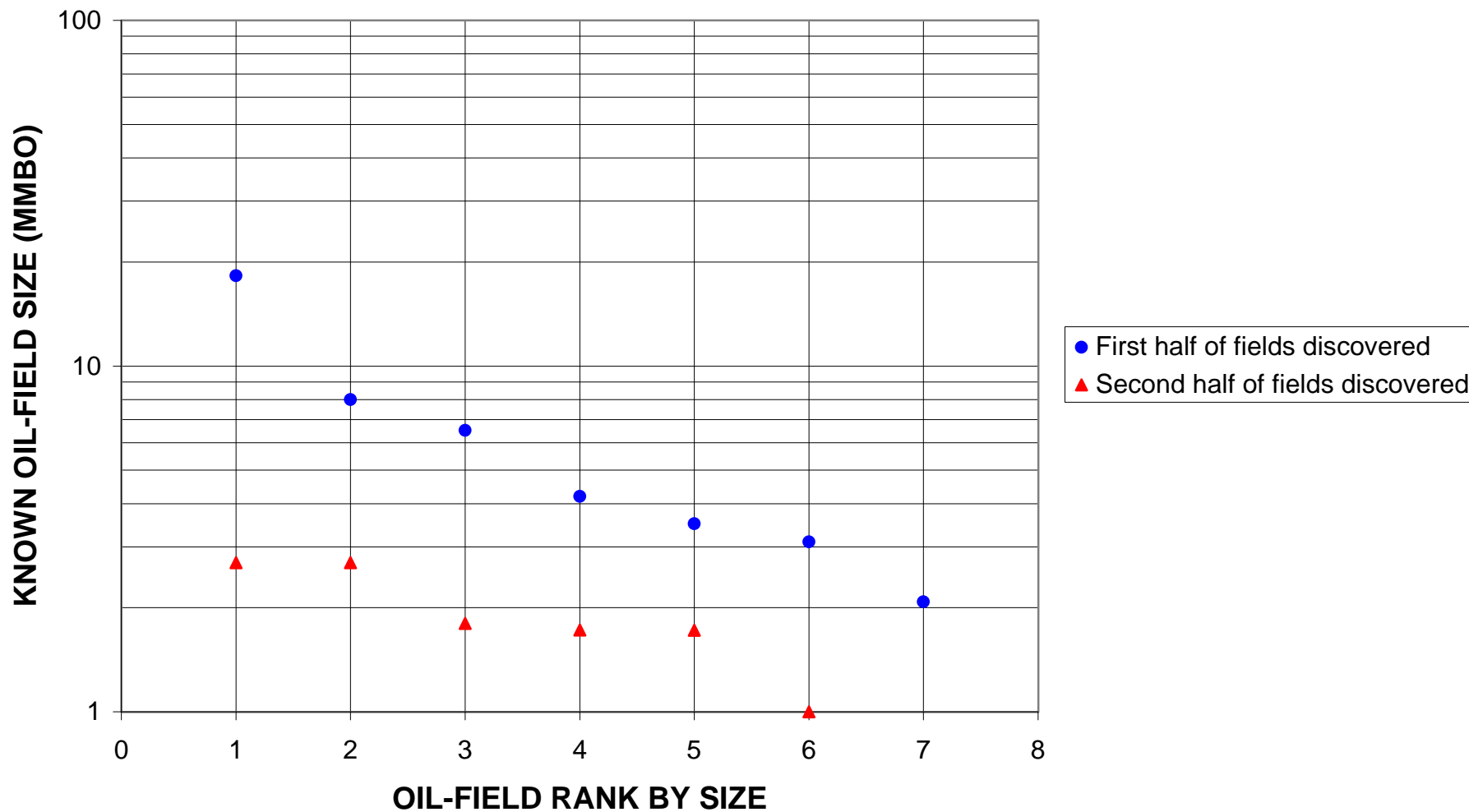
Southern Permian Basin-U.K. Onshore, Assessment Unit 40360101



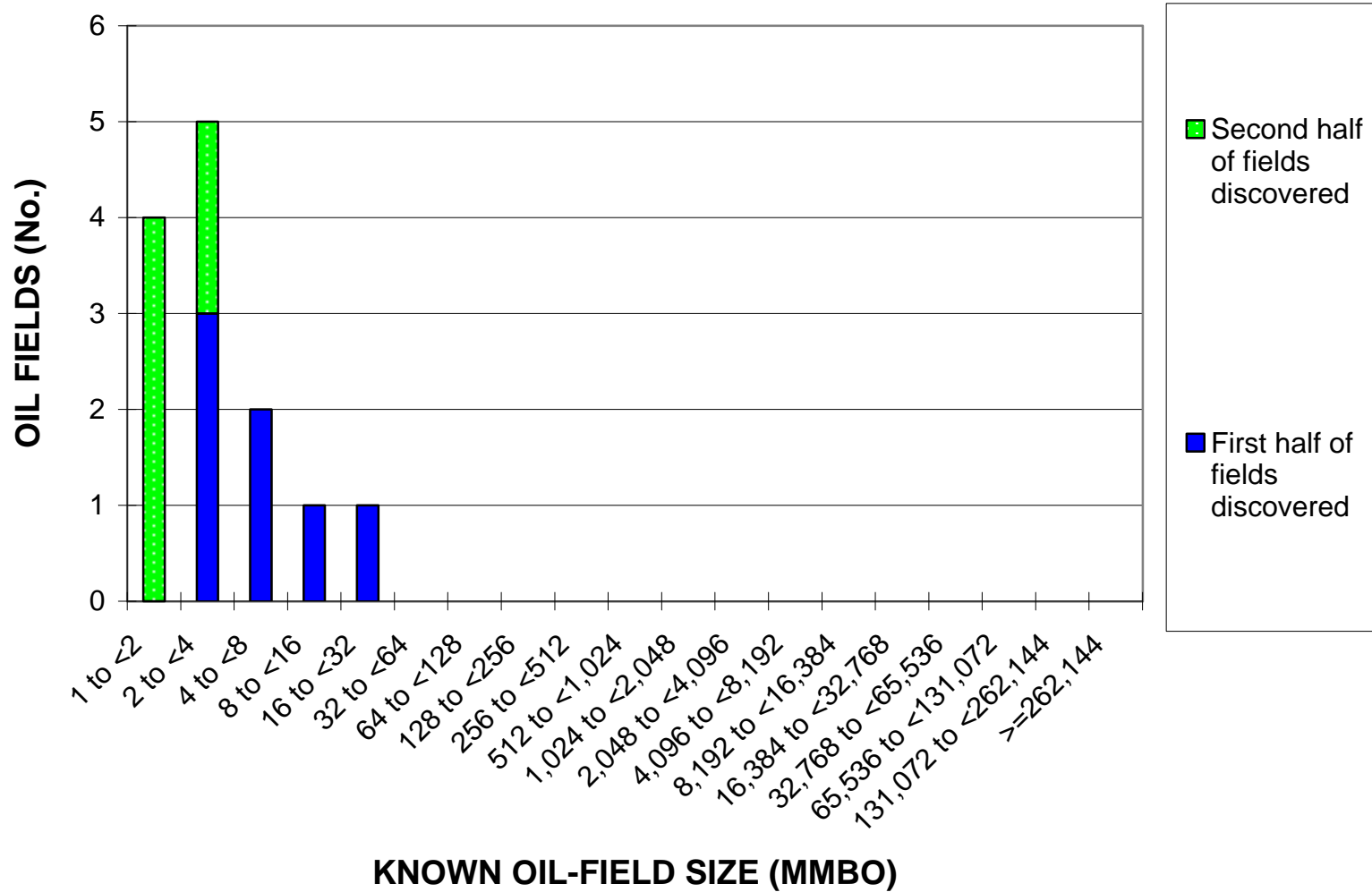
Southern Permian Basin-U.K. Onshore, Assessment Unit 40360101



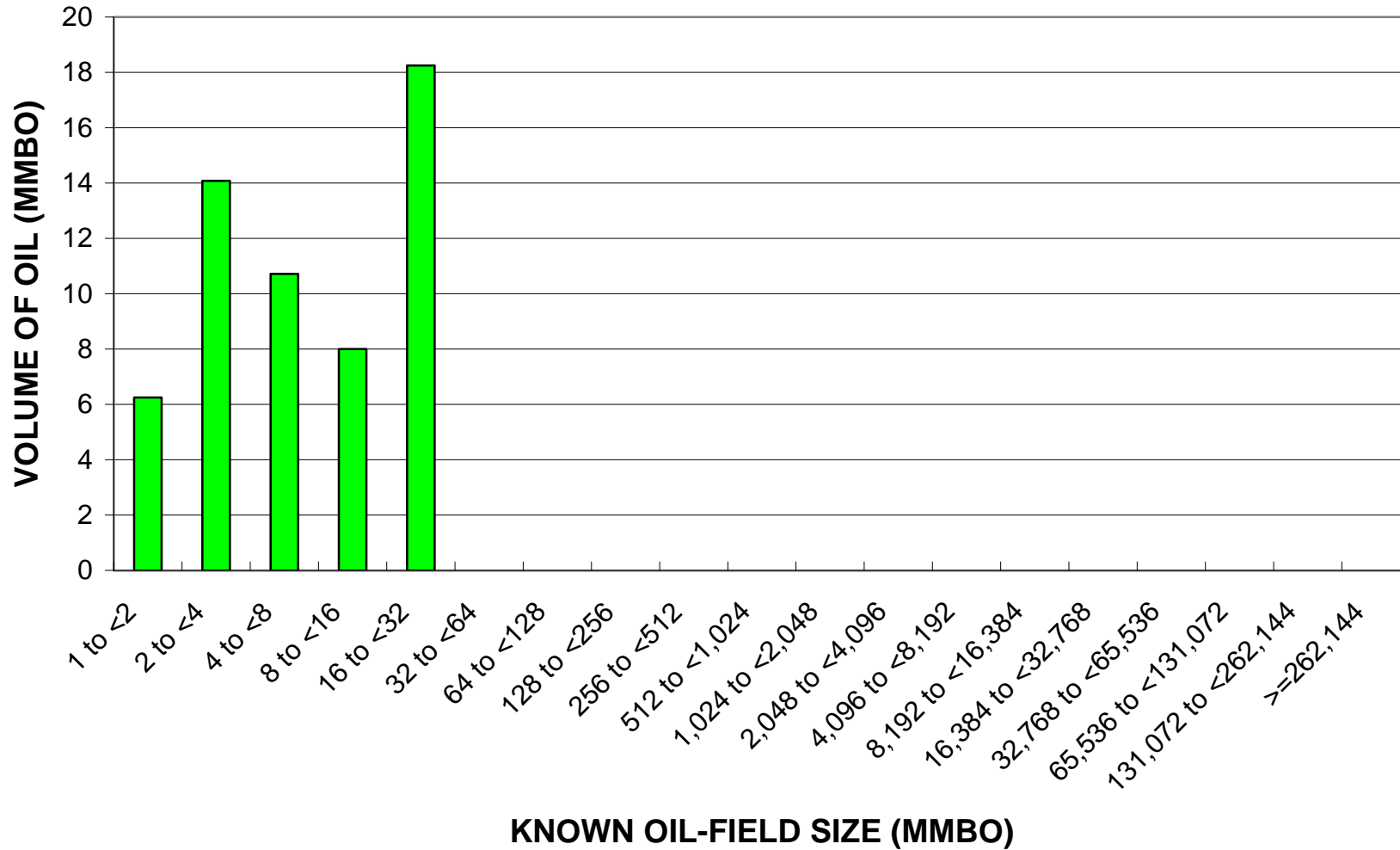
Southern Permian Basin-U.K. Onshore, Assessment Unit 40360101



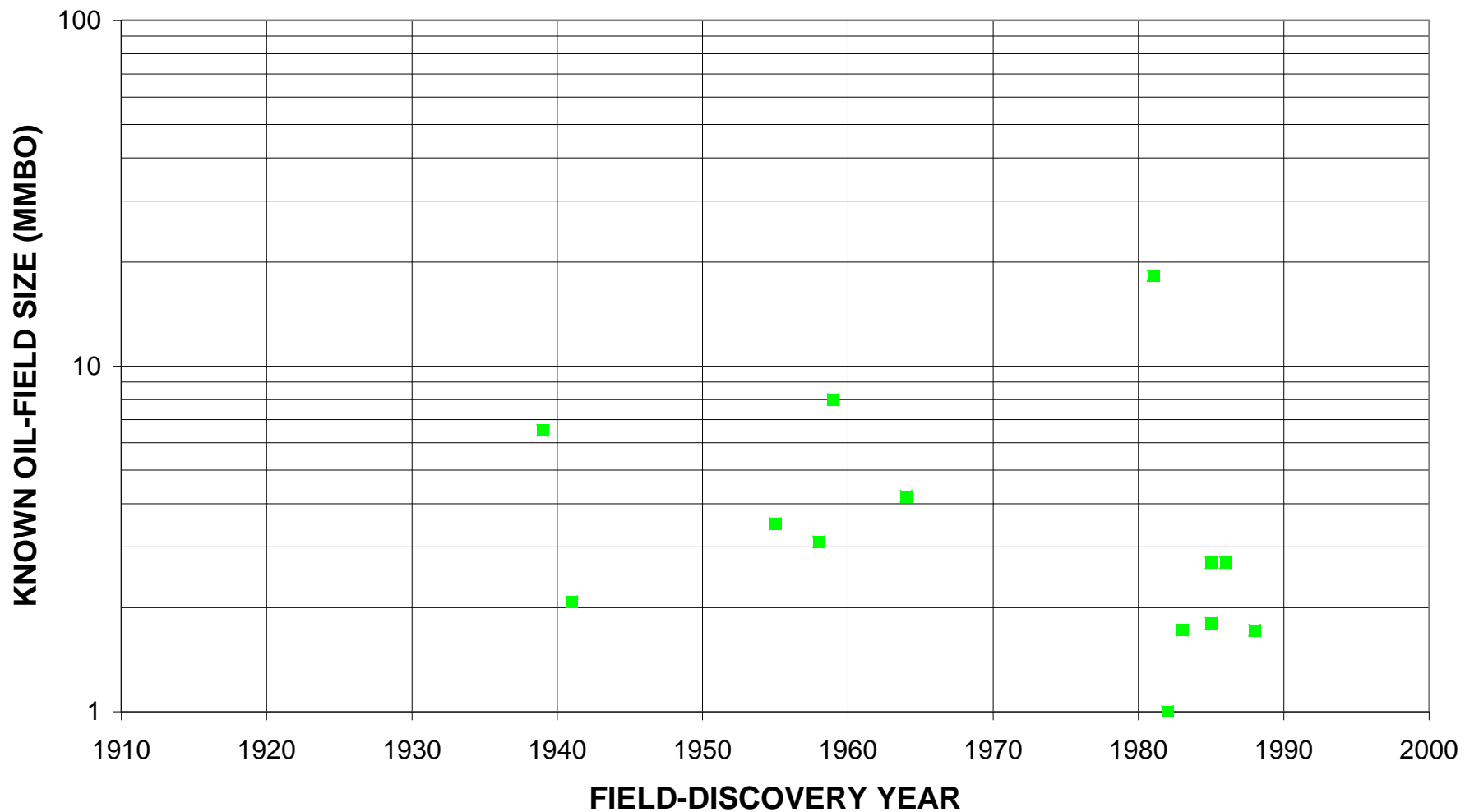
Southern Permian Basin-U.K. Onshore, Assessment Unit 40360101



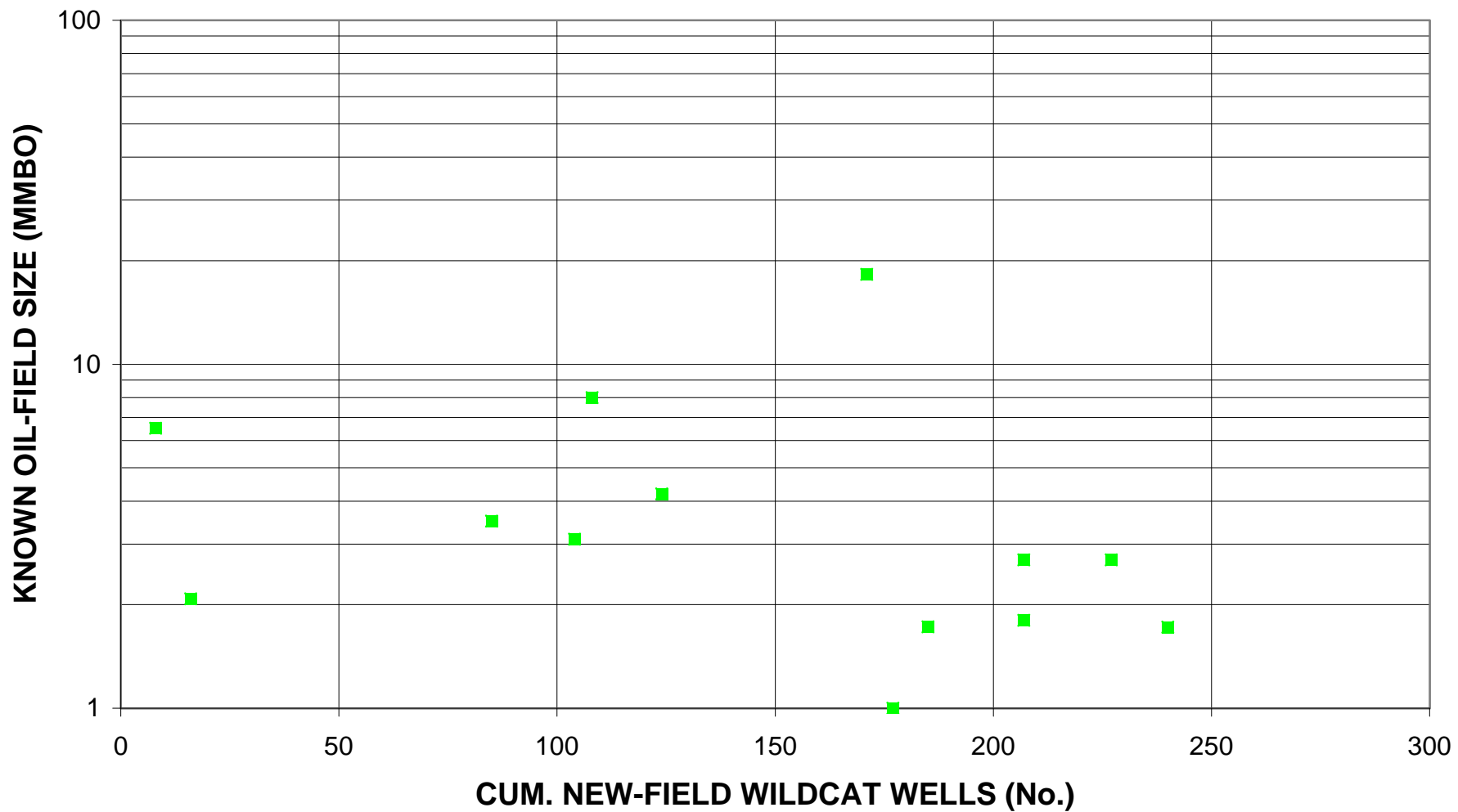
Southern Permian Basin-U.K. Onshore, Assessment Unit 40360101



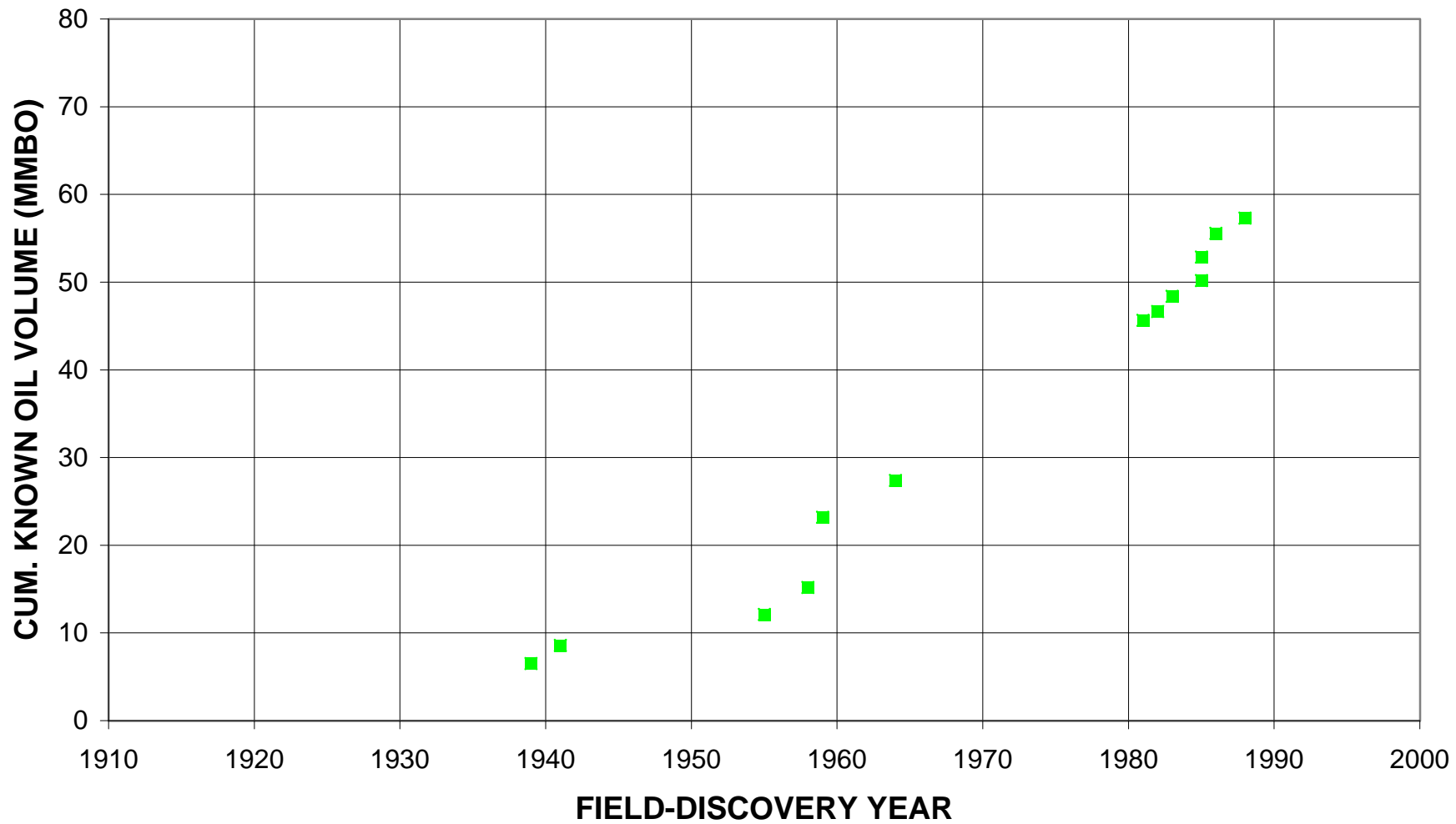
Southern Permian Basin-U.K. Onshore, Assessment Unit 40360101



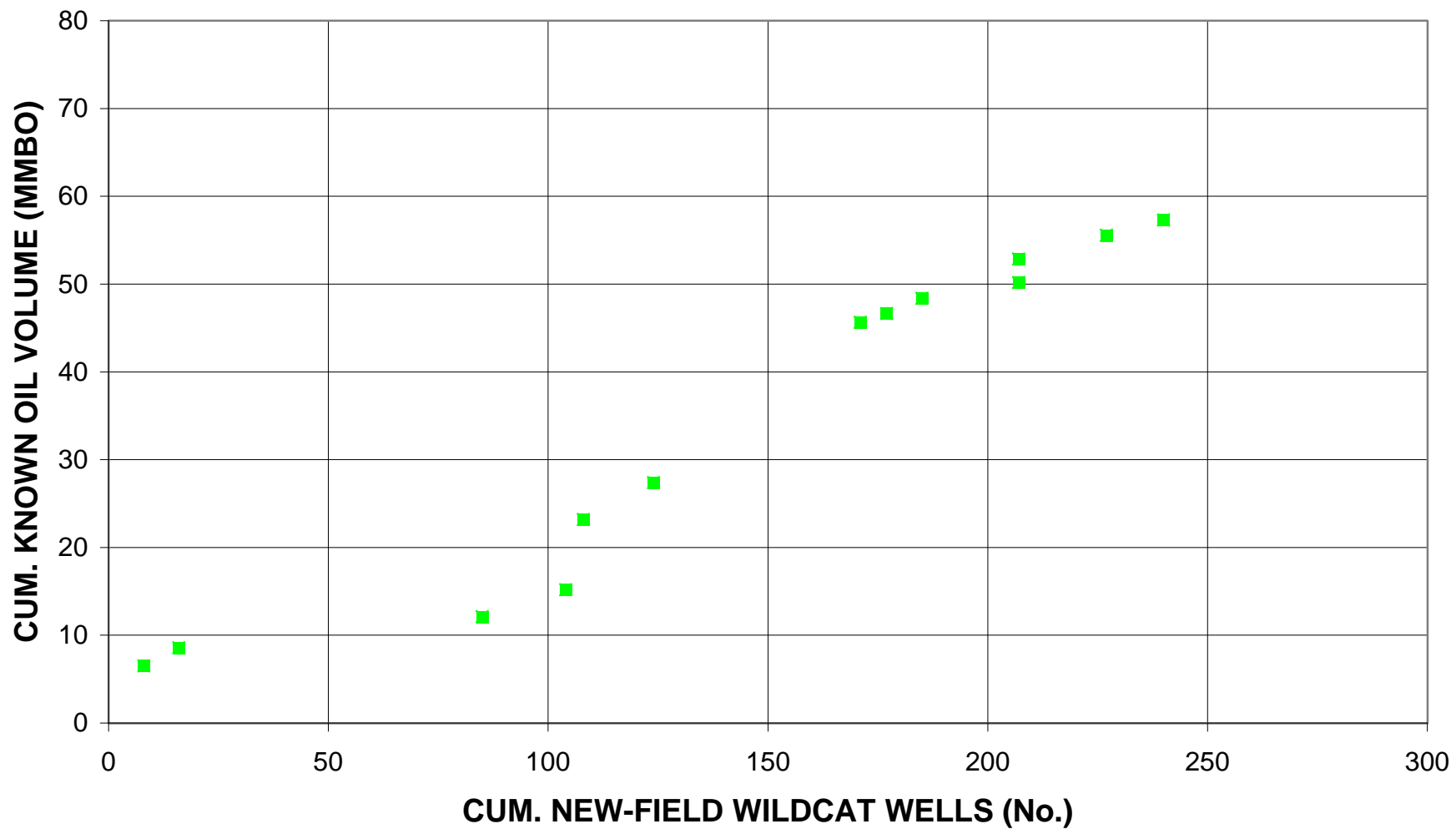
Southern Permian Basin-U.K. Onshore, Assessment Unit 40360101



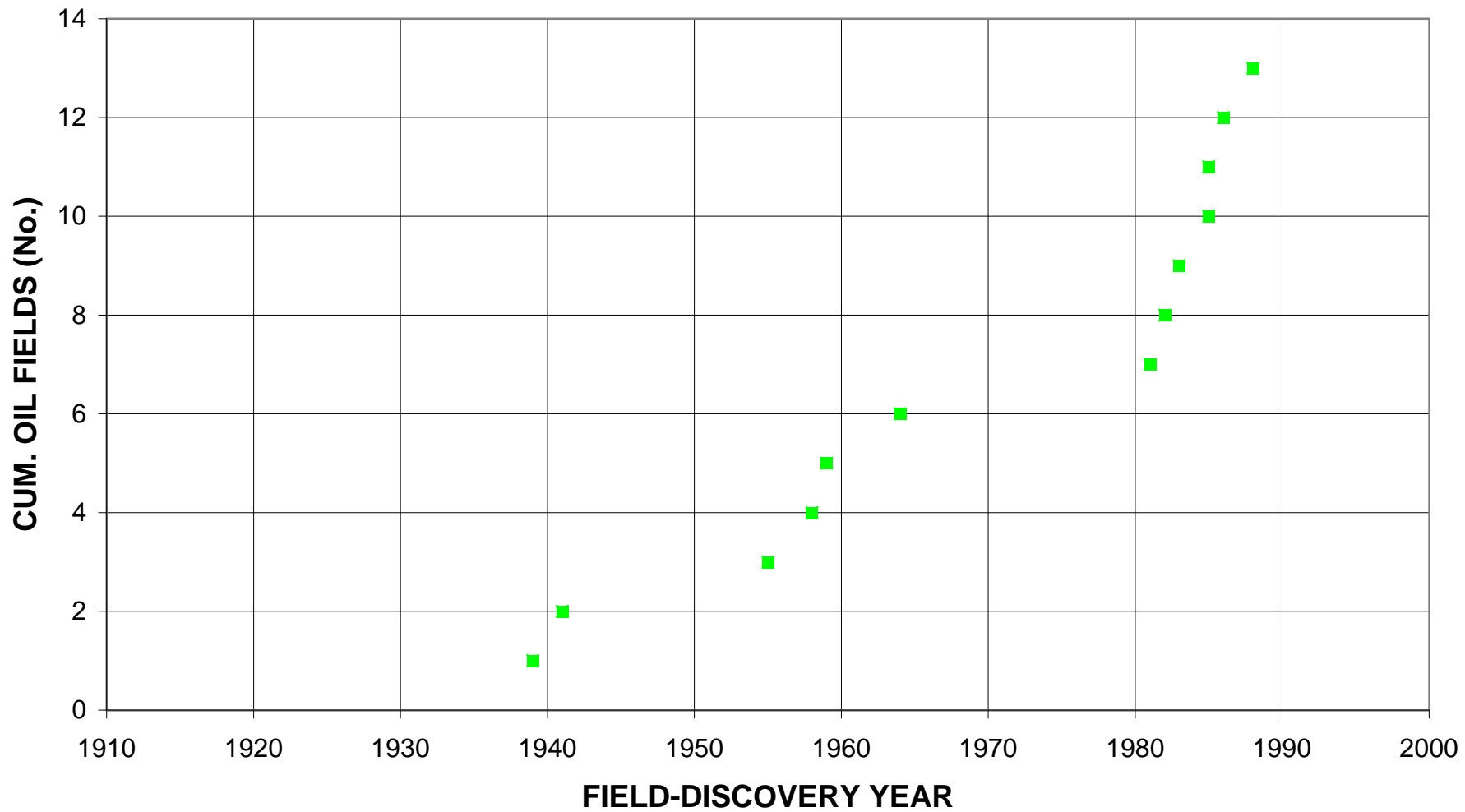
Southern Permian Basin-U.K. Onshore, Assessment Unit 40360101



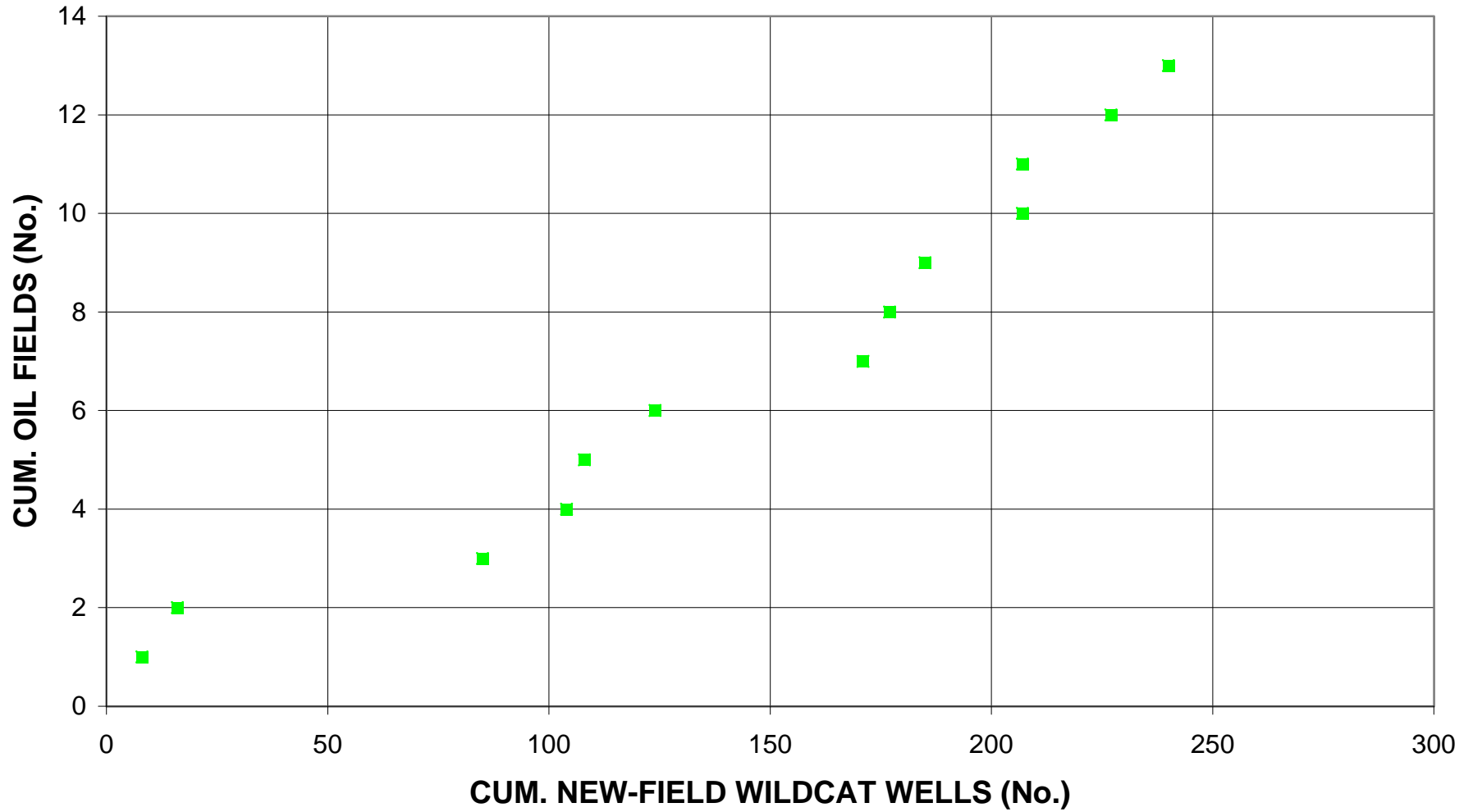
Southern Permian Basin-U.K. Onshore, Assessment Unit 40360101



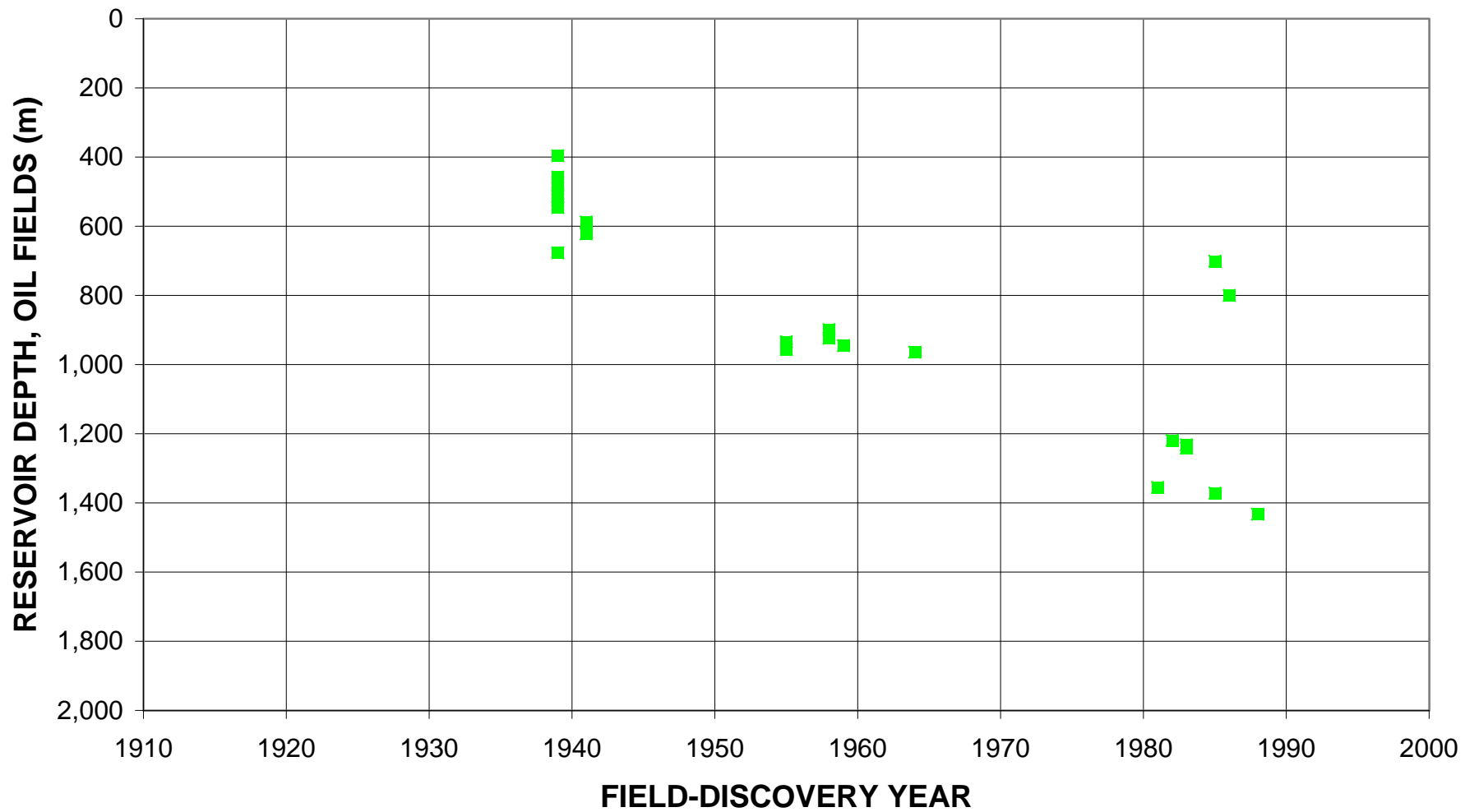
Southern Permian Basin-U.K. Onshore, Assessment Unit 40360101



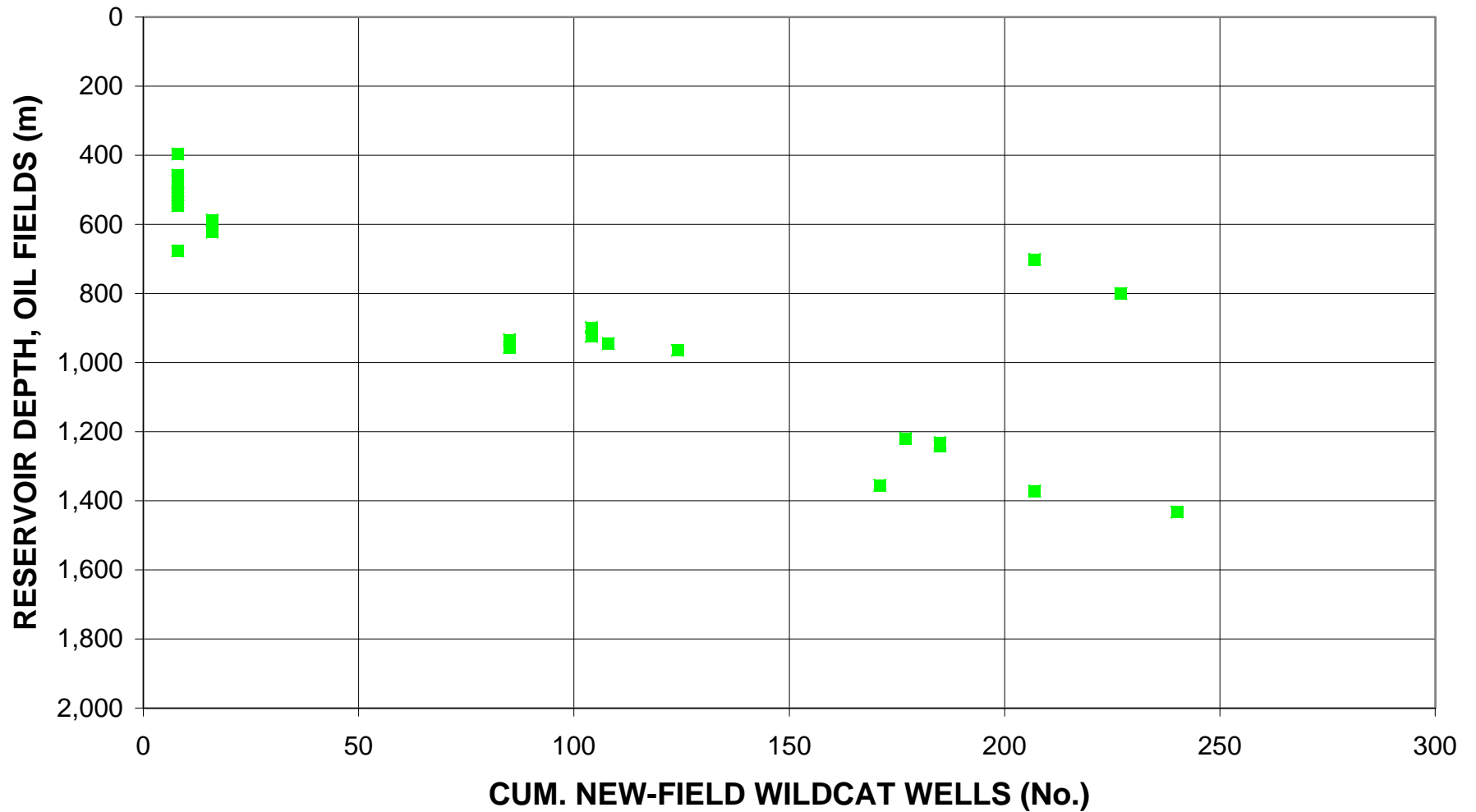
Southern Permian Basin-U.K. Onshore, Assessment Unit 40360101



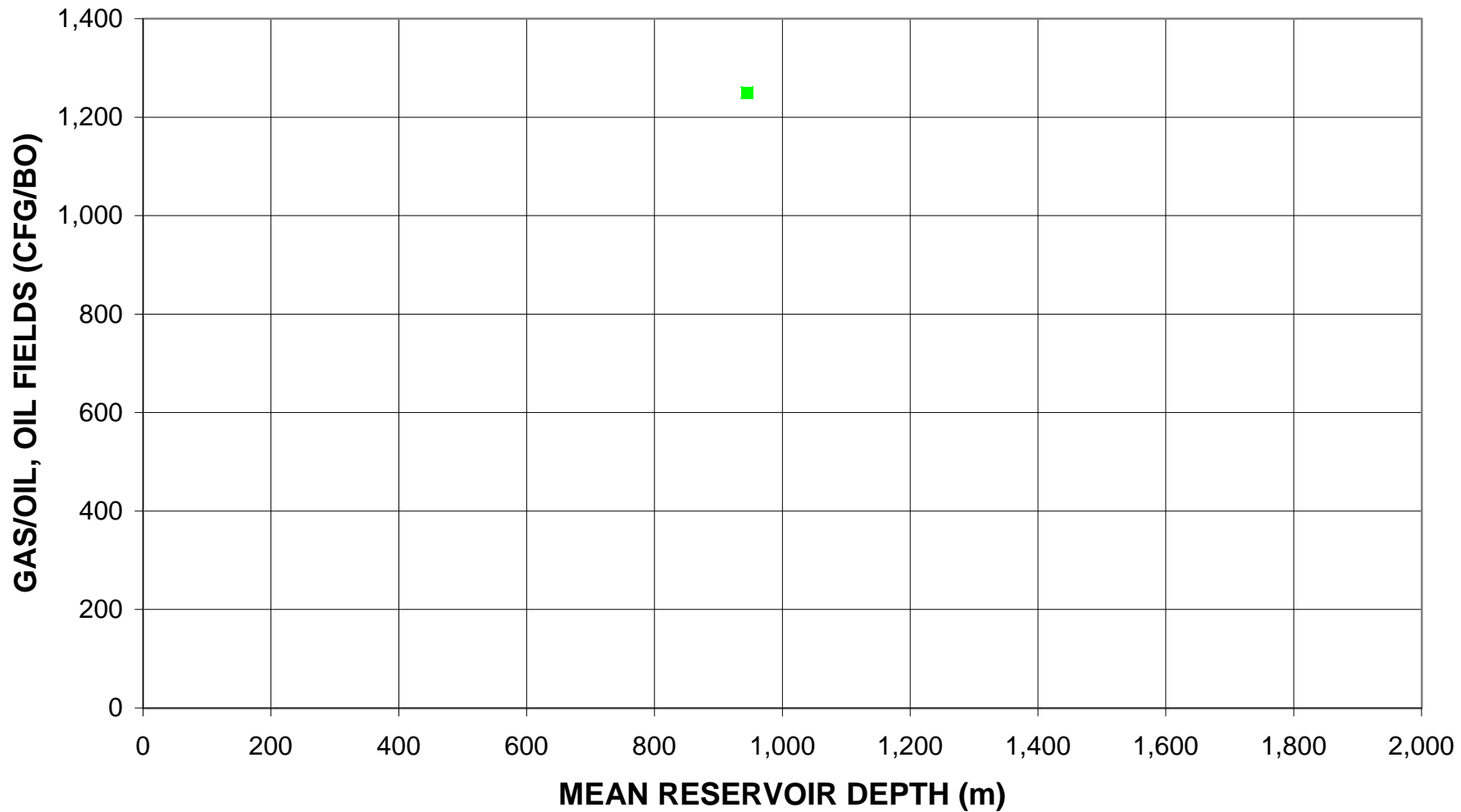
Southern Permian Basin-U.K. Onshore, Assessment Unit 40360101



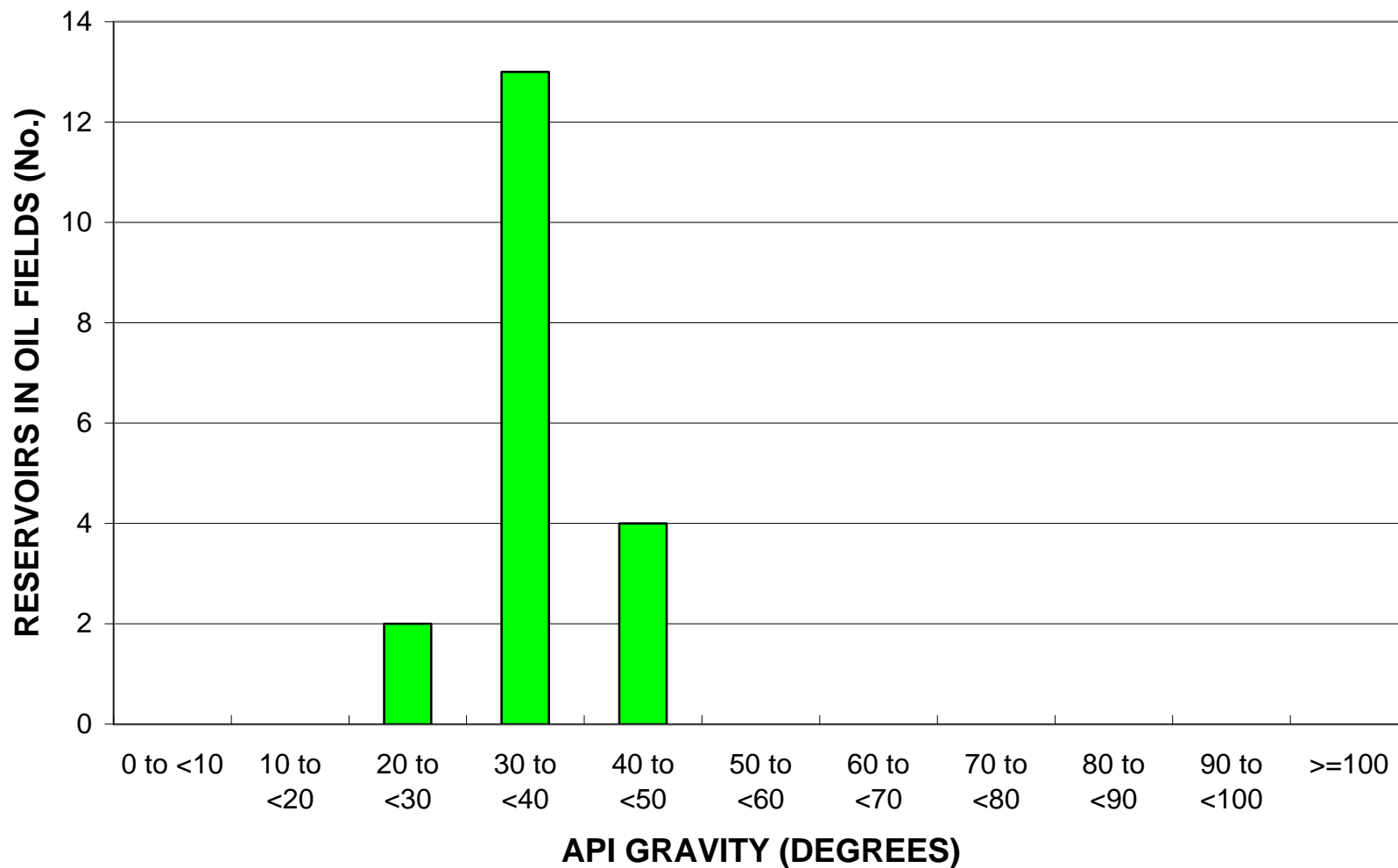
Southern Permian Basin-U.K. Onshore, Assessment Unit 40360101



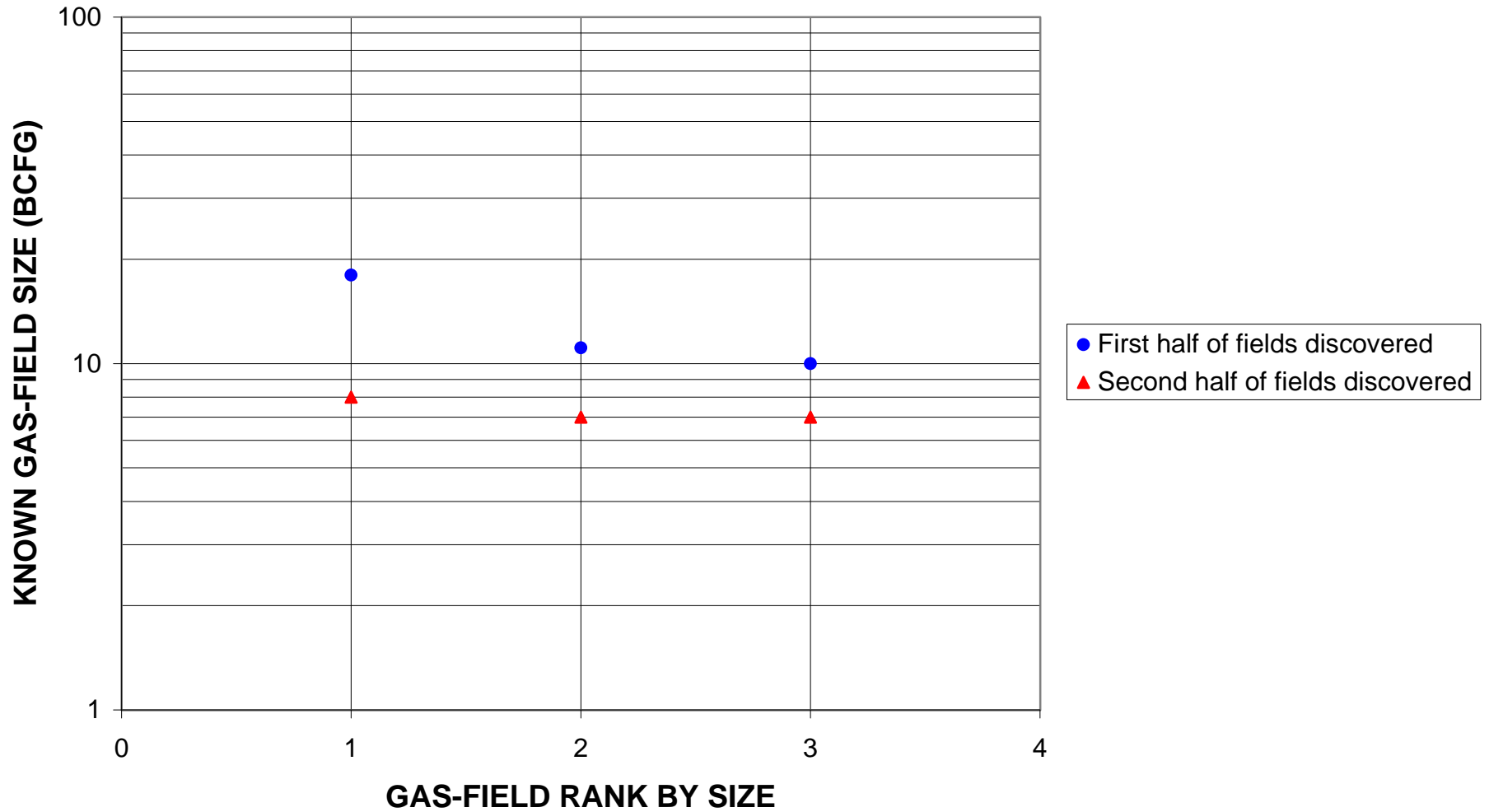
Southern Permian Basin-U.K. Onshore, Assessment Unit 40360101



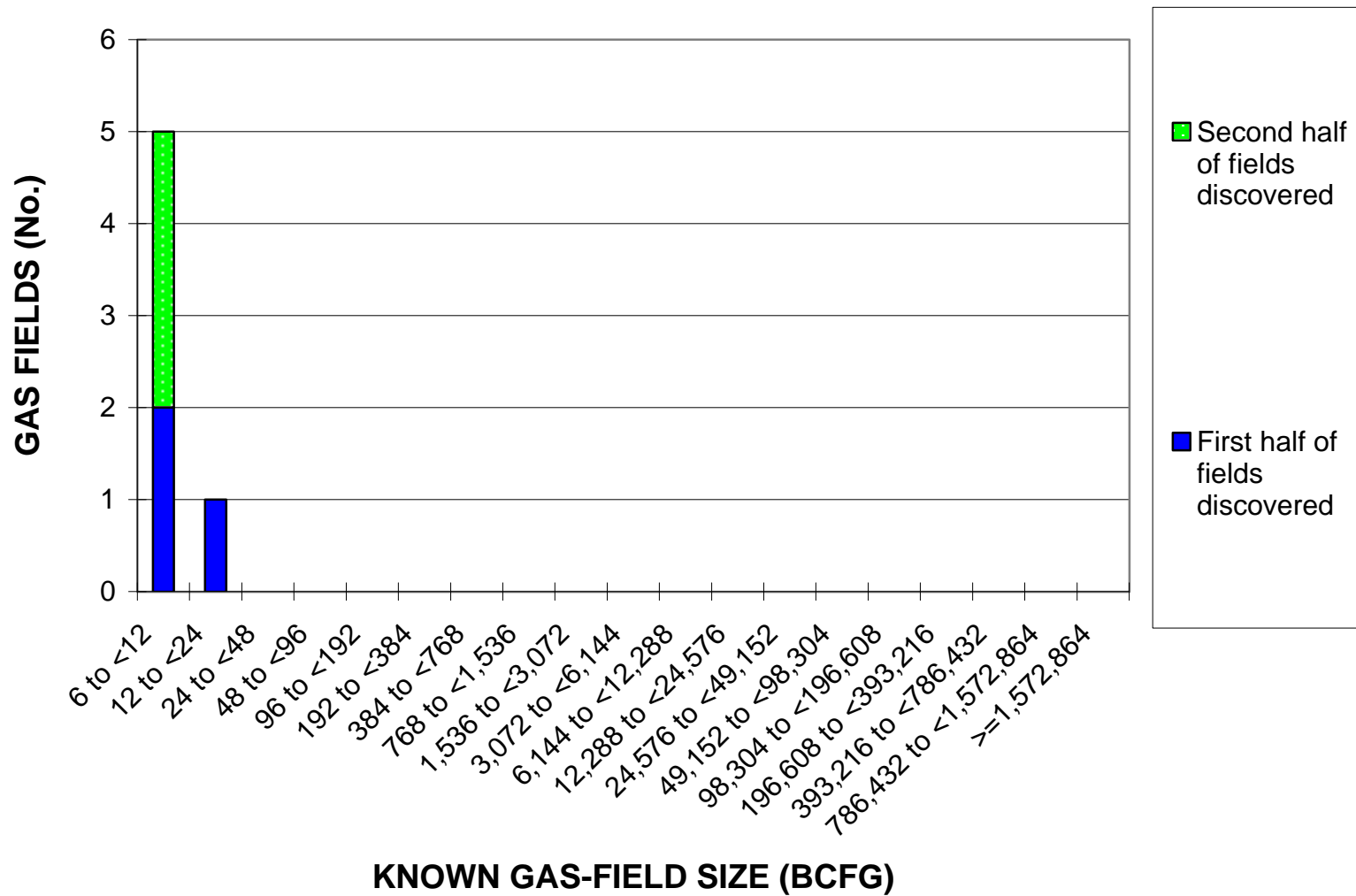
Southern Permian Basin-U.K. Onshore, Assessment Unit 40360101



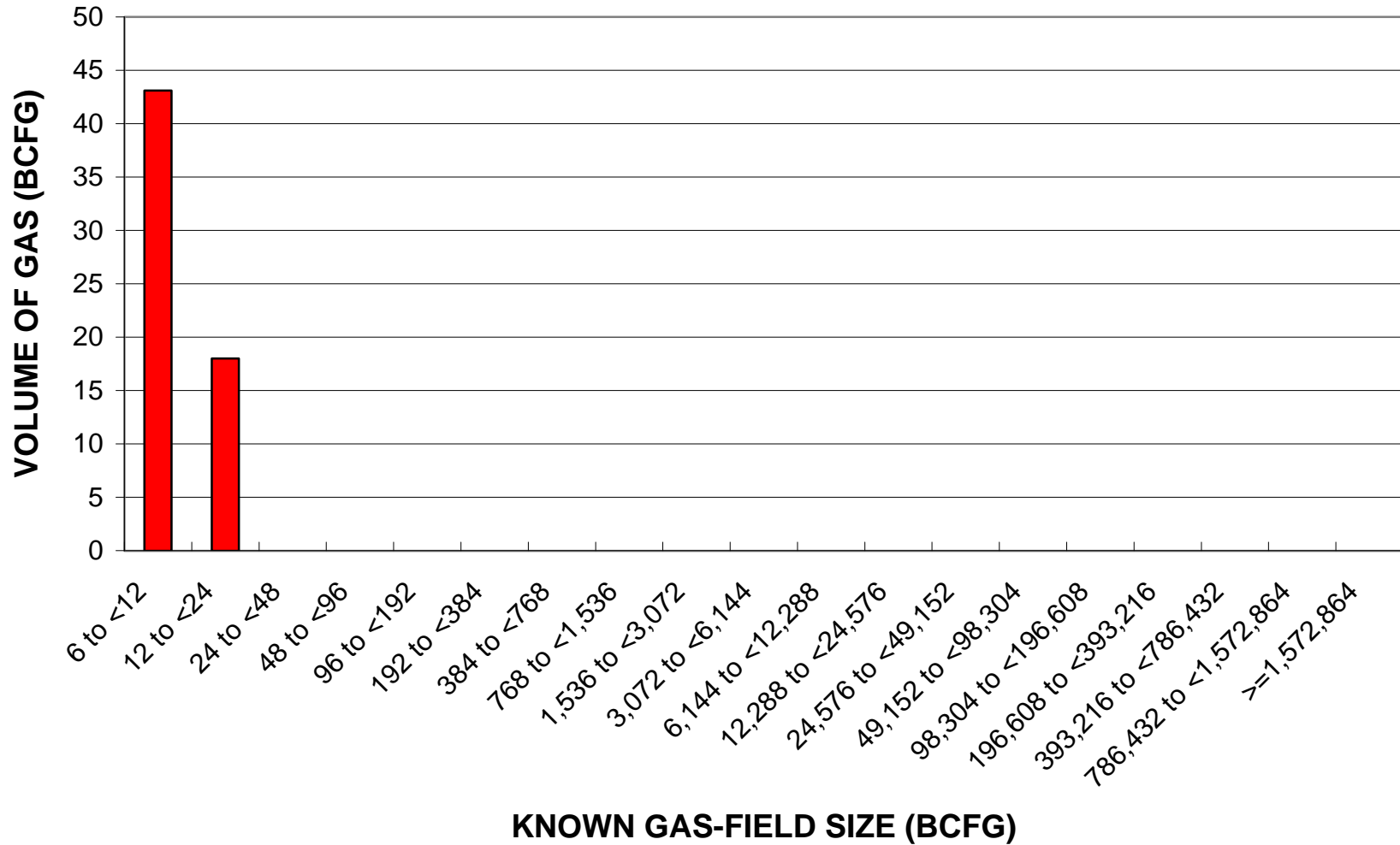
Southern Permian Basin-U.K. Onshore, Assessment Unit 40360101



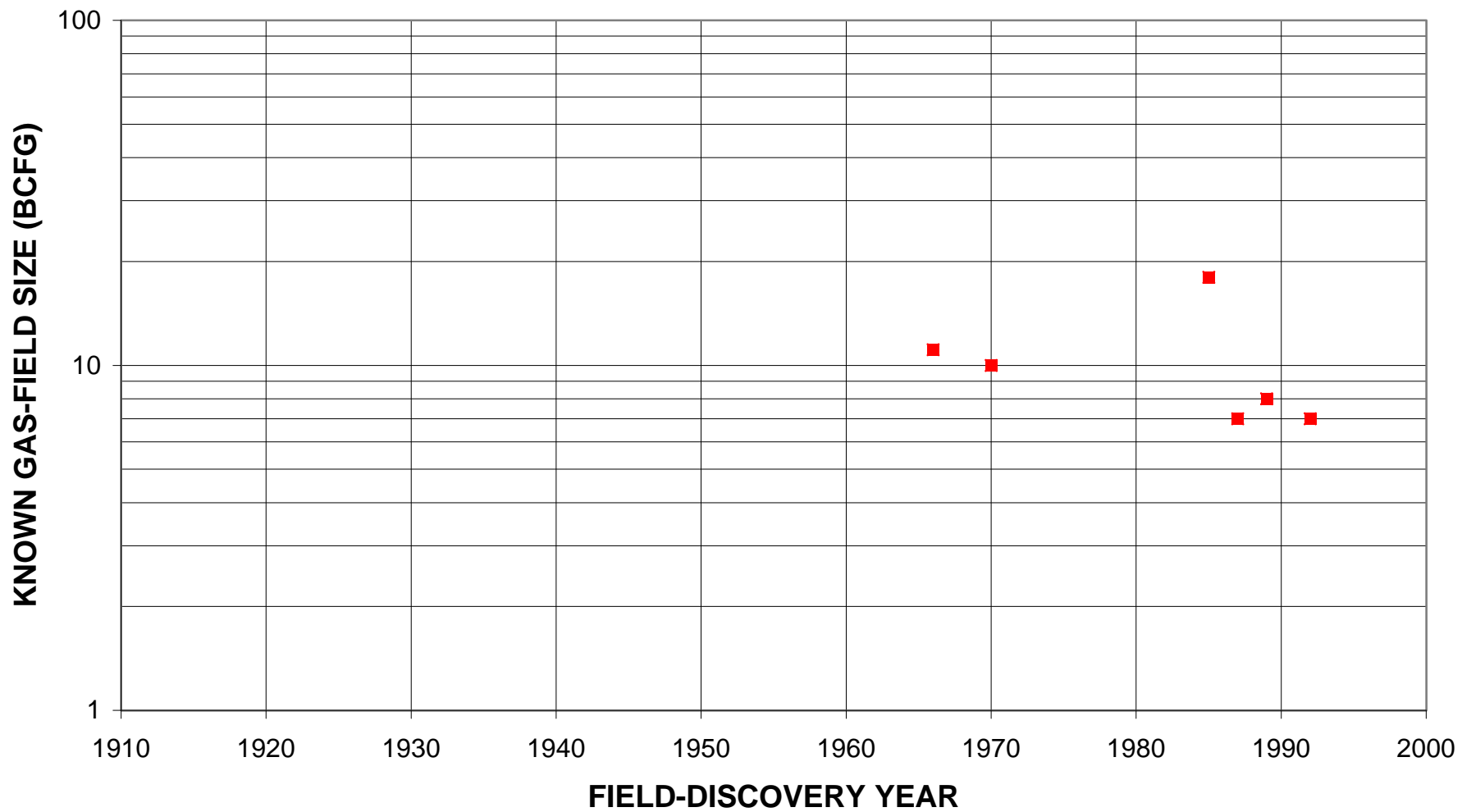
Southern Permian Basin-U.K. Onshore, Assessment Unit 40360101



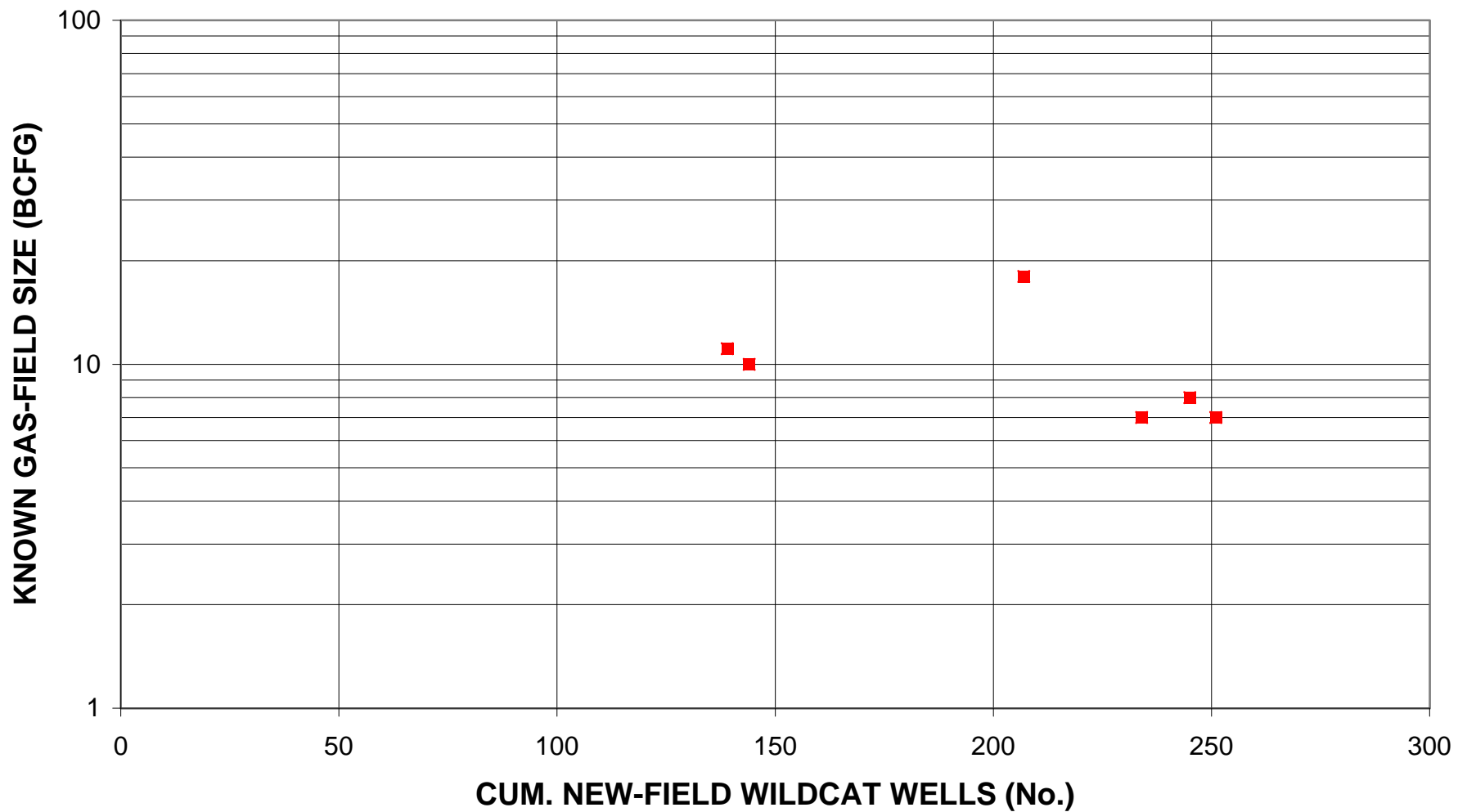
Southern Permian Basin-U.K. Onshore, Assessment Unit 40360101



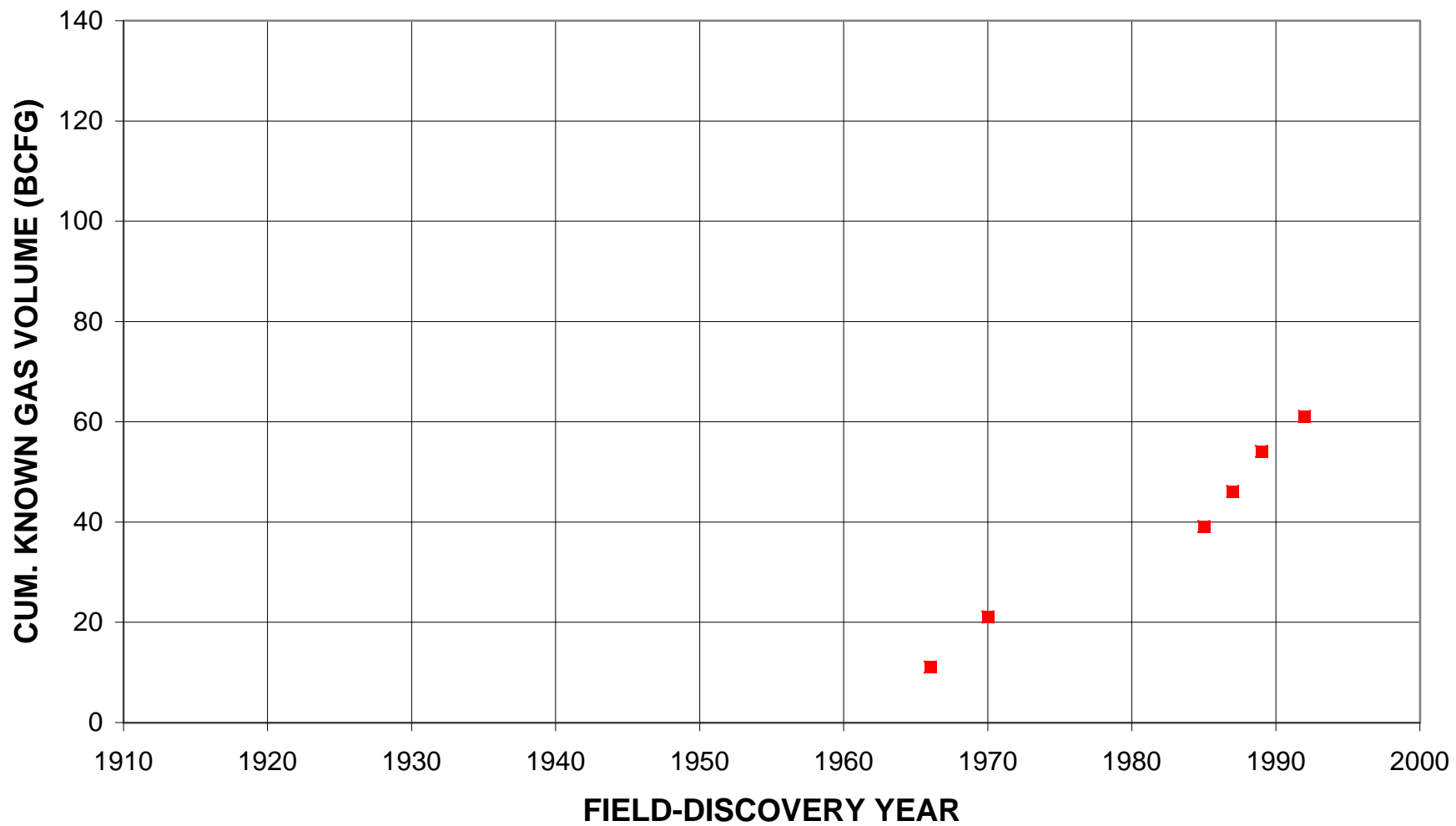
Southern Permian Basin-U.K. Onshore, Assessment Unit 40360101



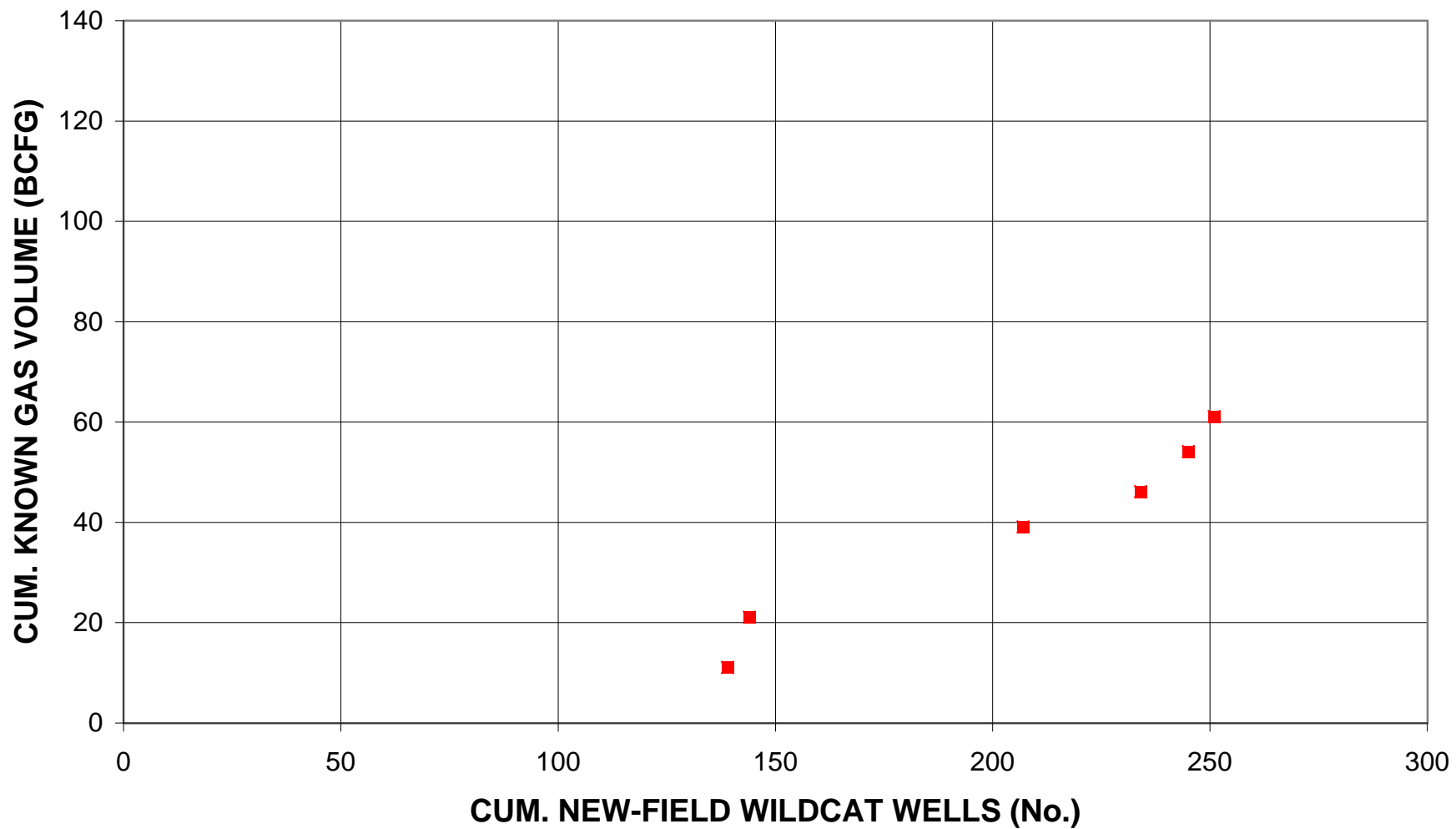
Southern Permian Basin-U.K. Onshore, Assessment Unit 40360101



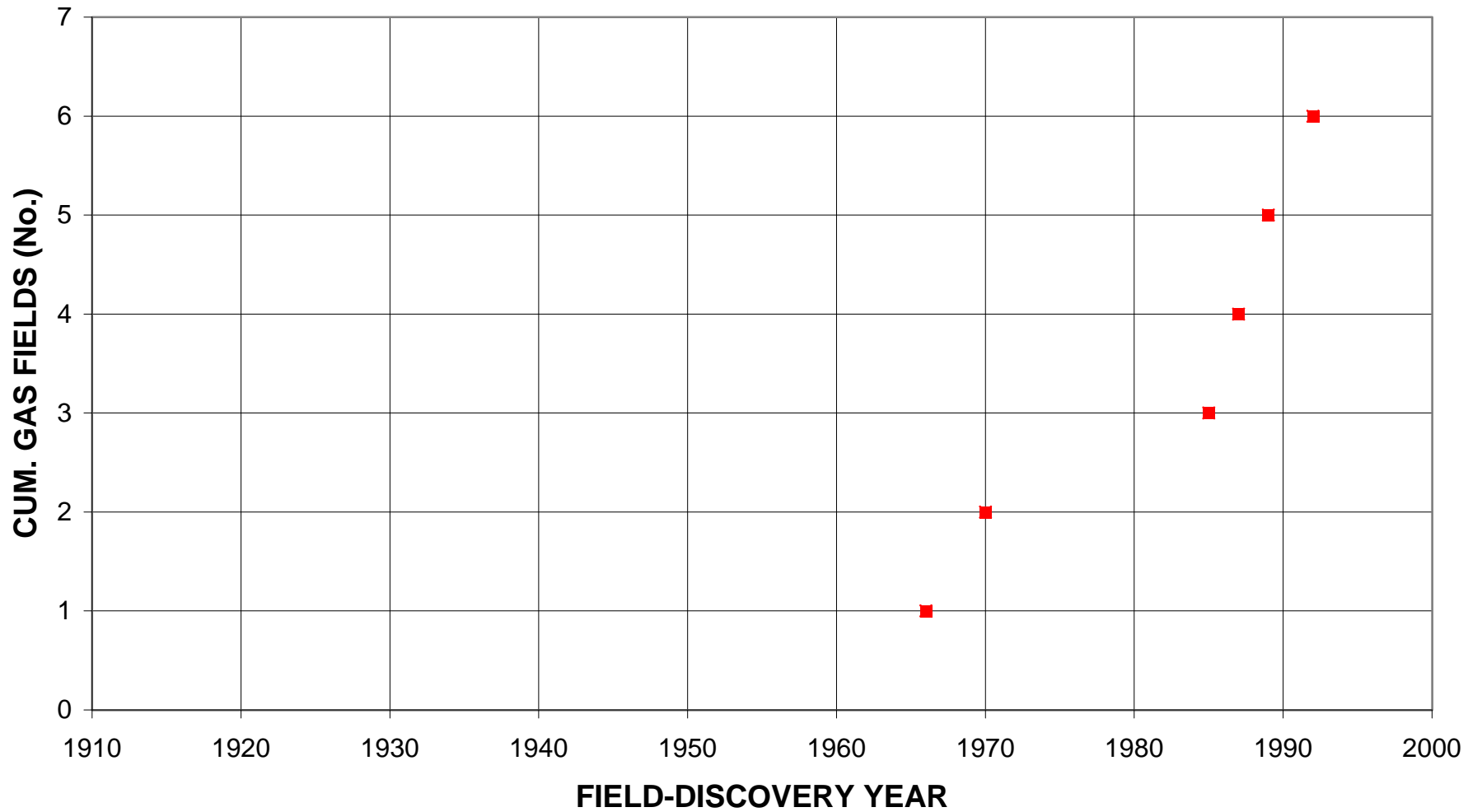
Southern Permian Basin-U.K. Onshore, Assessment Unit 40360101



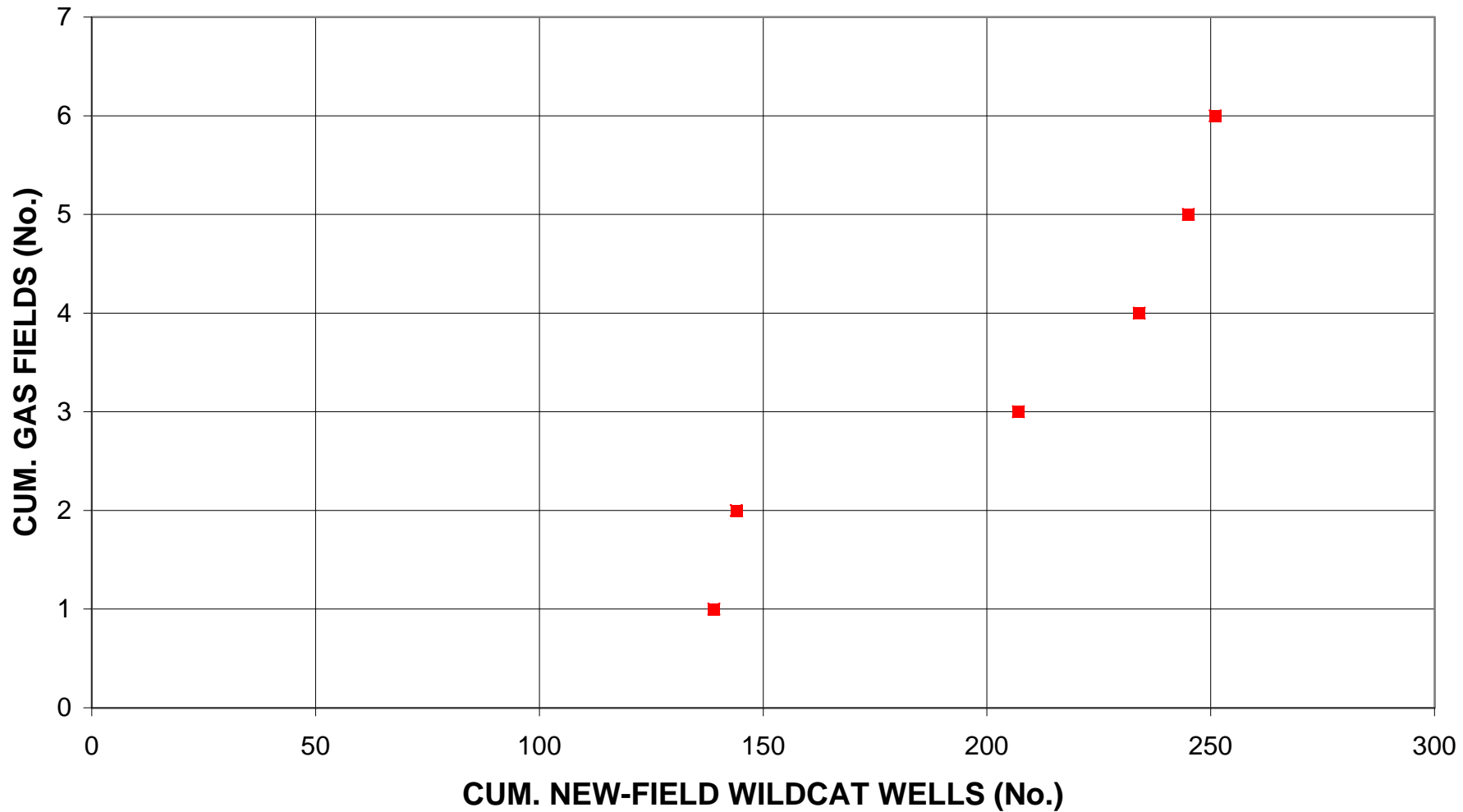
Southern Permian Basin-U.K. Onshore, Assessment Unit 40360101



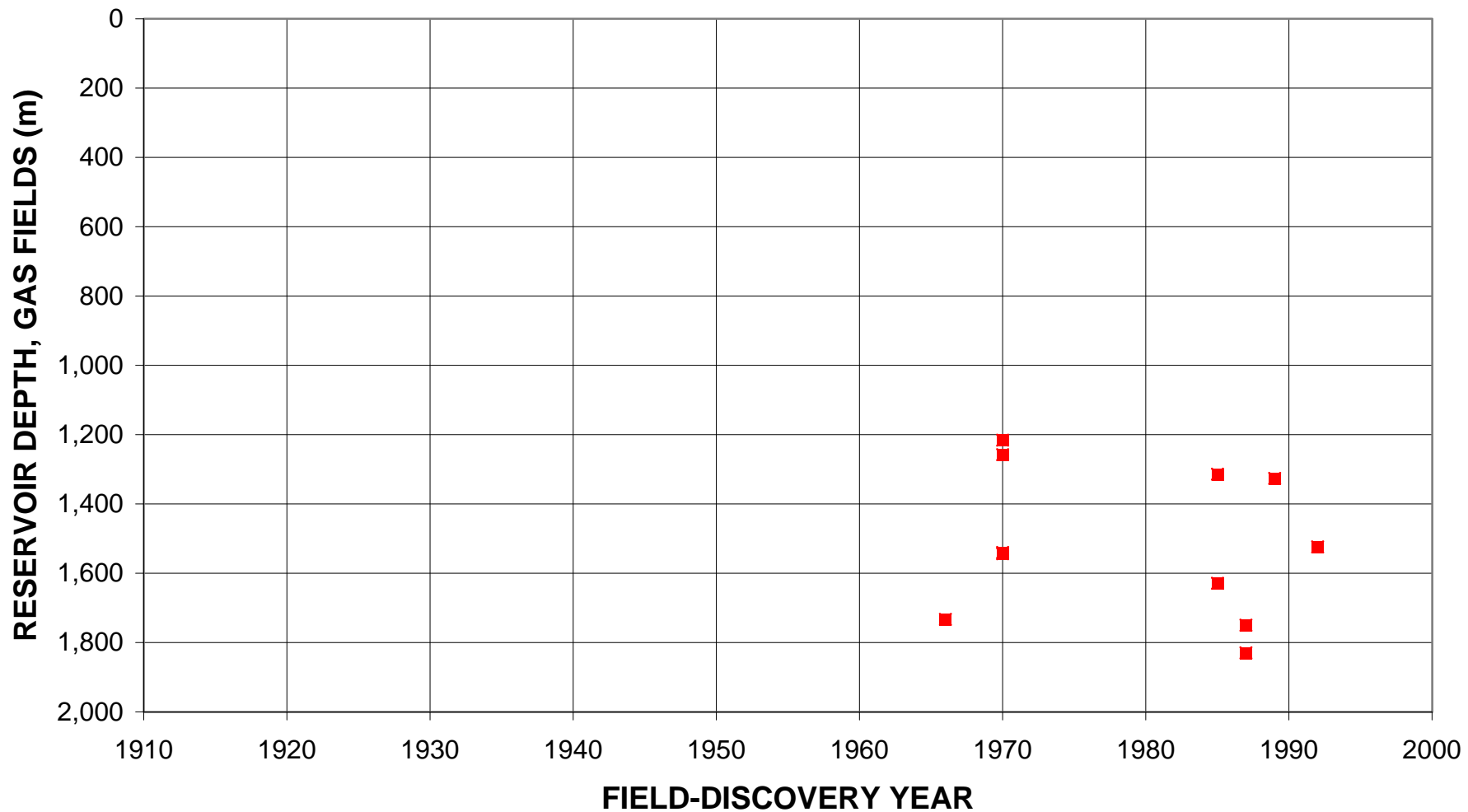
Southern Permian Basin-U.K. Onshore, Assessment Unit 40360101



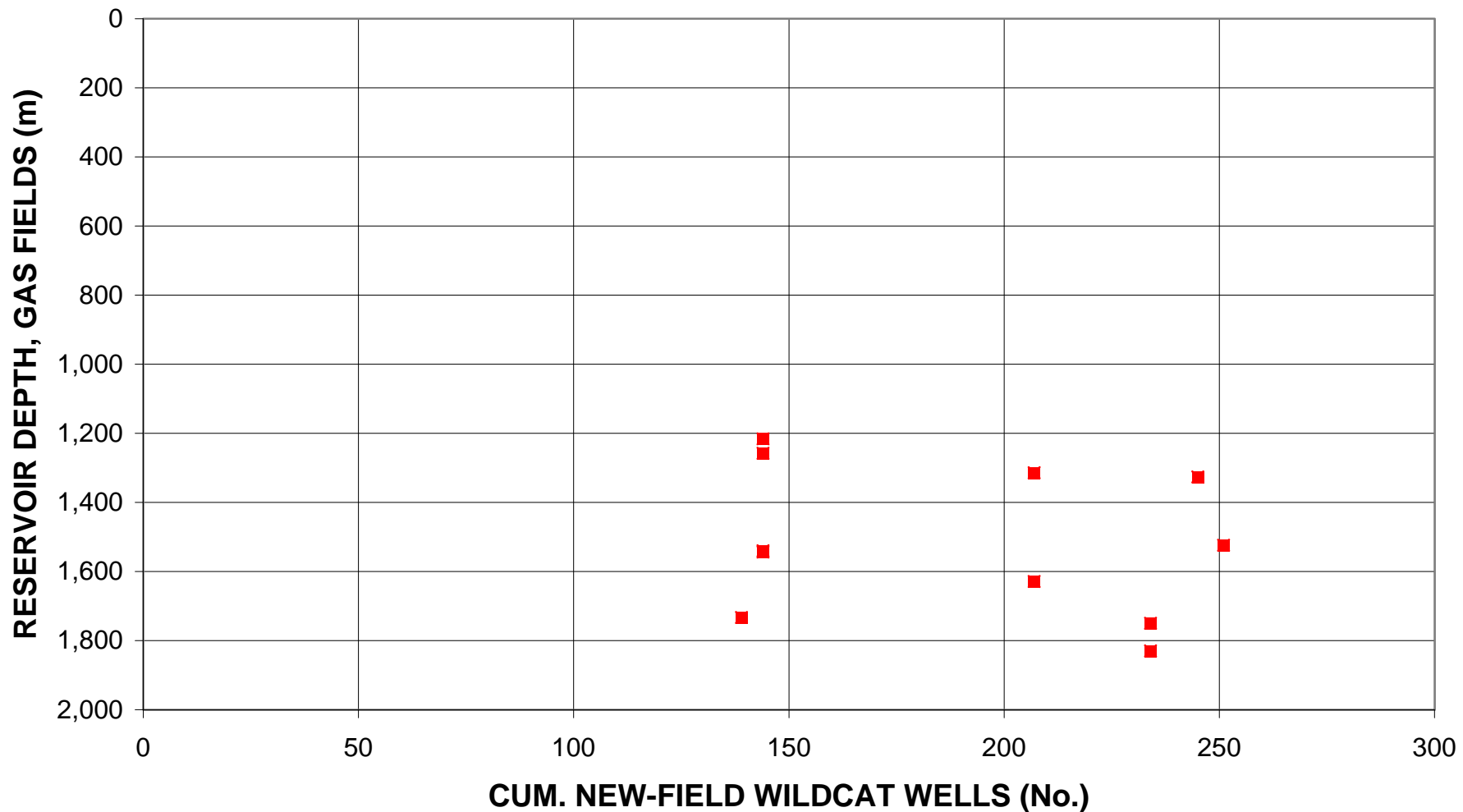
Southern Permian Basin-U.K. Onshore, Assessment Unit 40360101



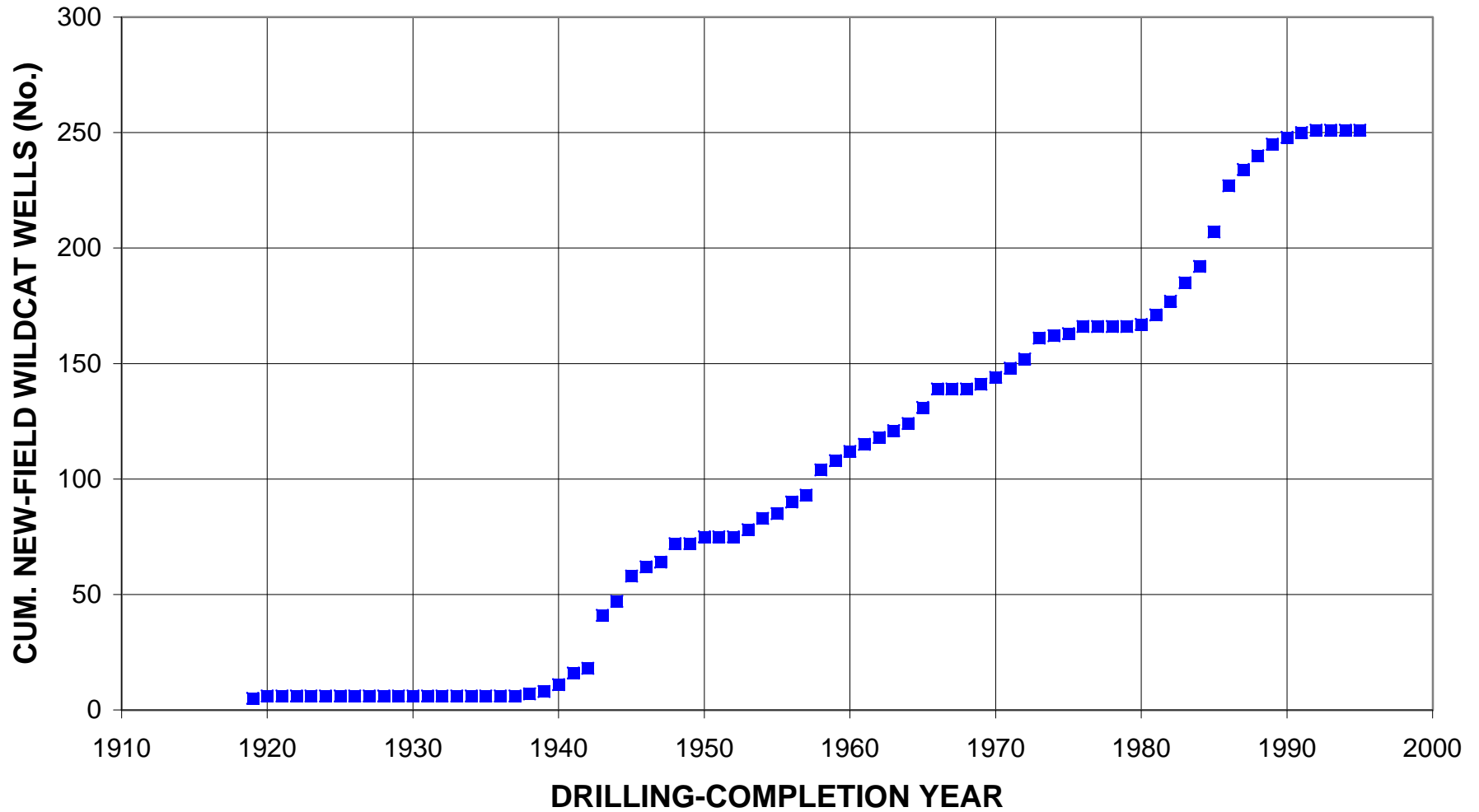
Southern Permian Basin-U.K. Onshore, Assessment Unit 40360101



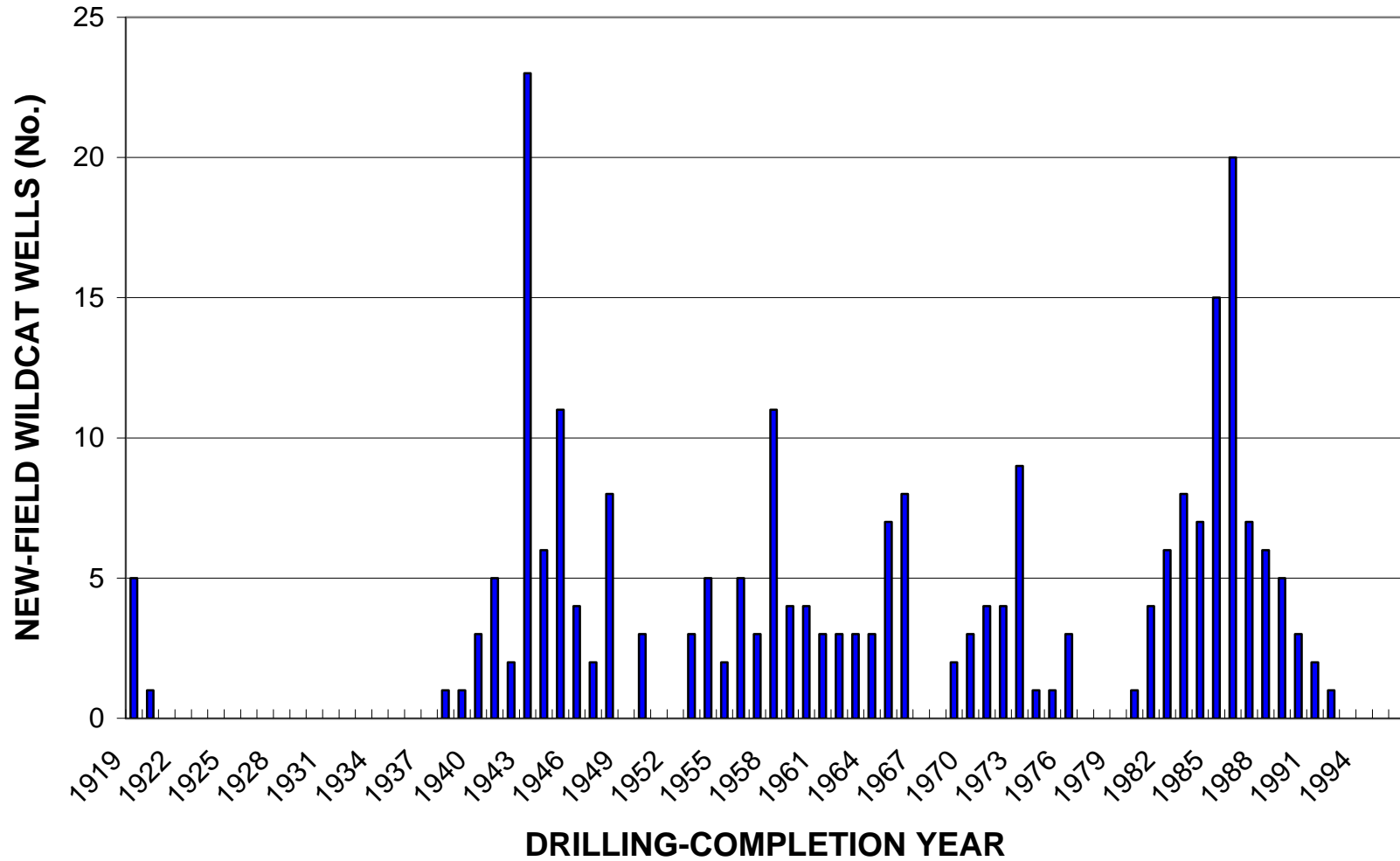
Southern Permian Basin-U.K. Onshore, Assessment Unit 40360101



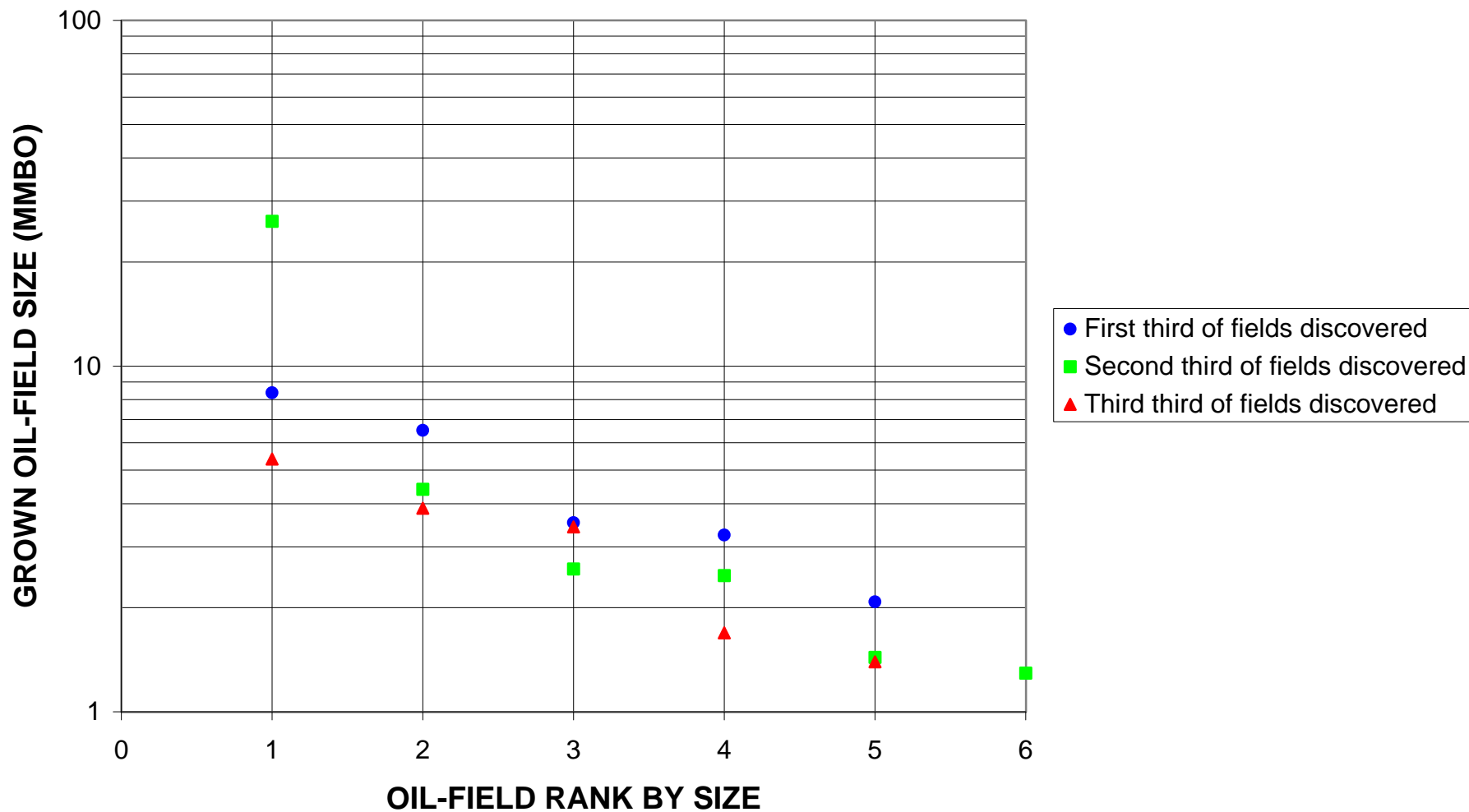
Southern Permian Basin-U.K. Onshore, Assessment Unit 40360101



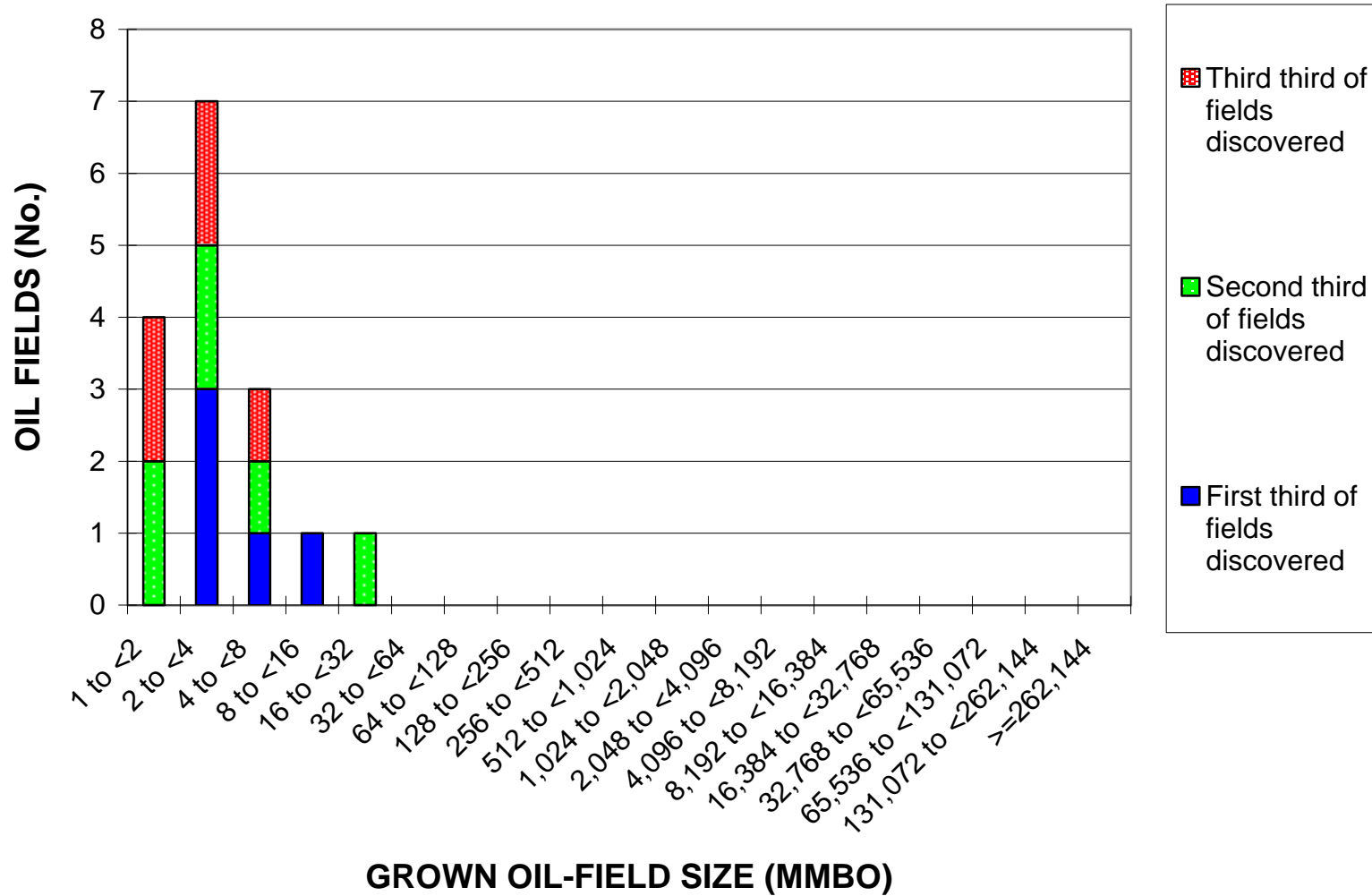
Southern Permian Basin-U.K. Onshore, Assessment Unit 40360101



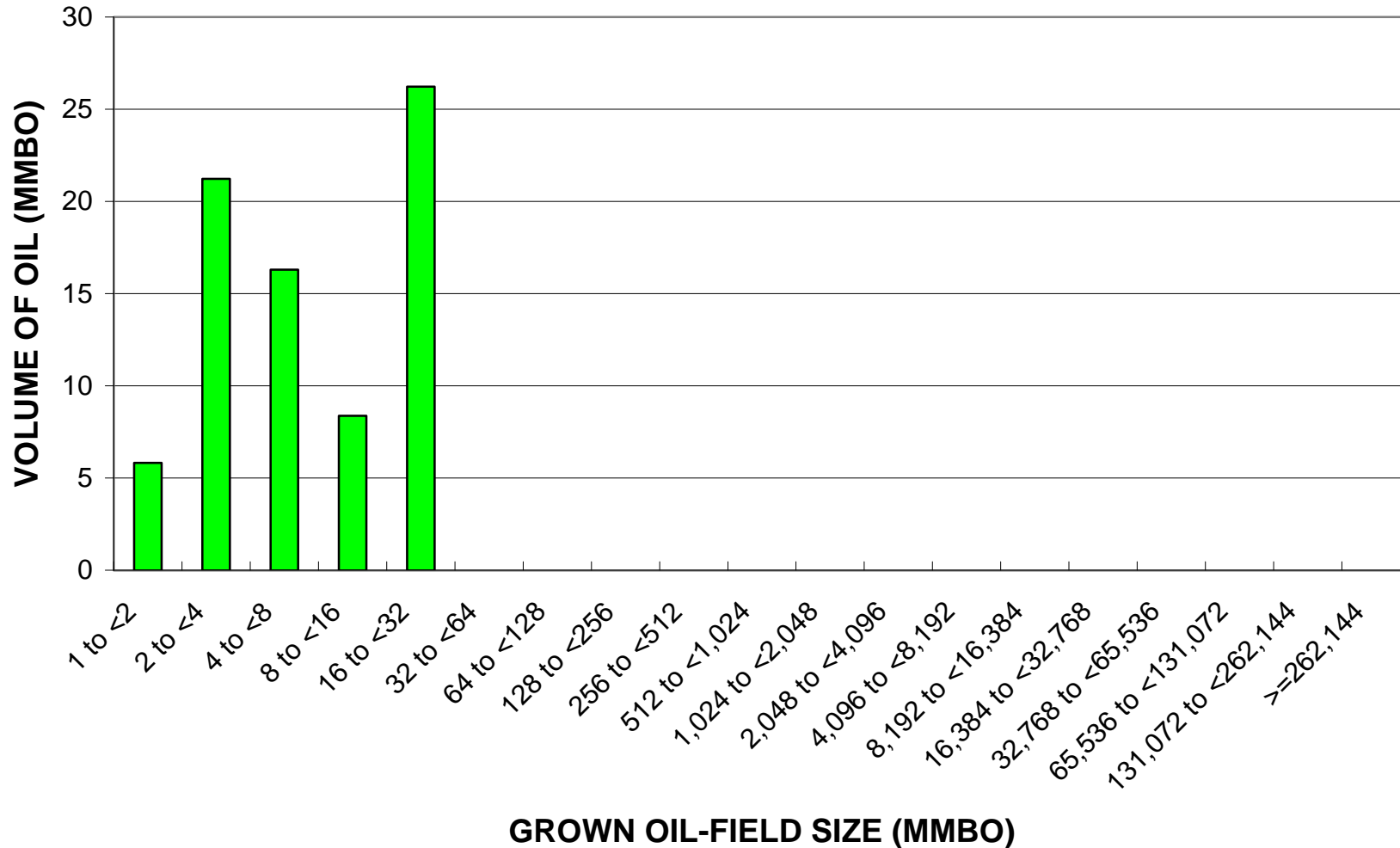
Southern Permian Basin-U.K. Onshore, Assessment Unit 40360101



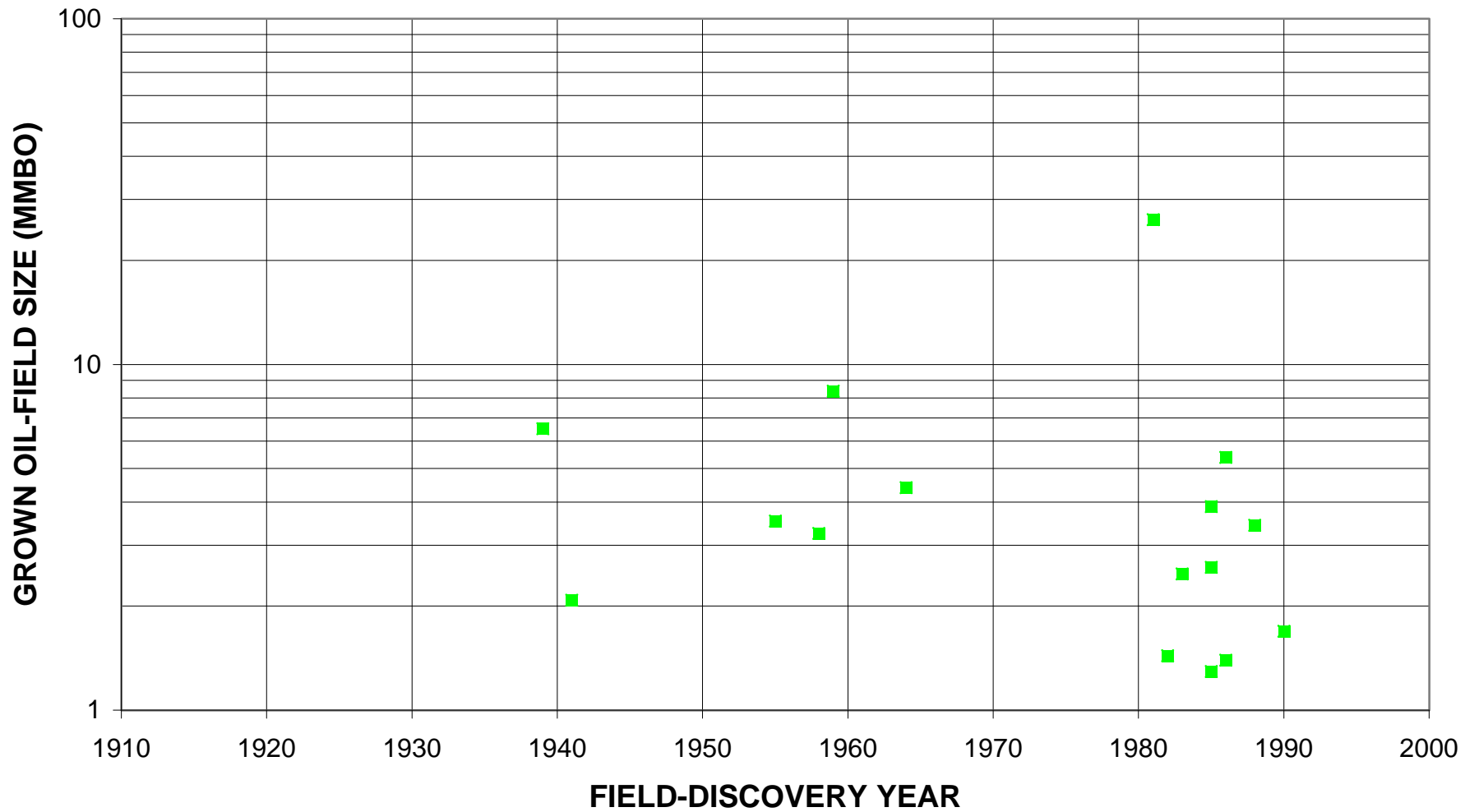
Southern Permian Basin-U.K. Onshore, Assessment Unit 40360101



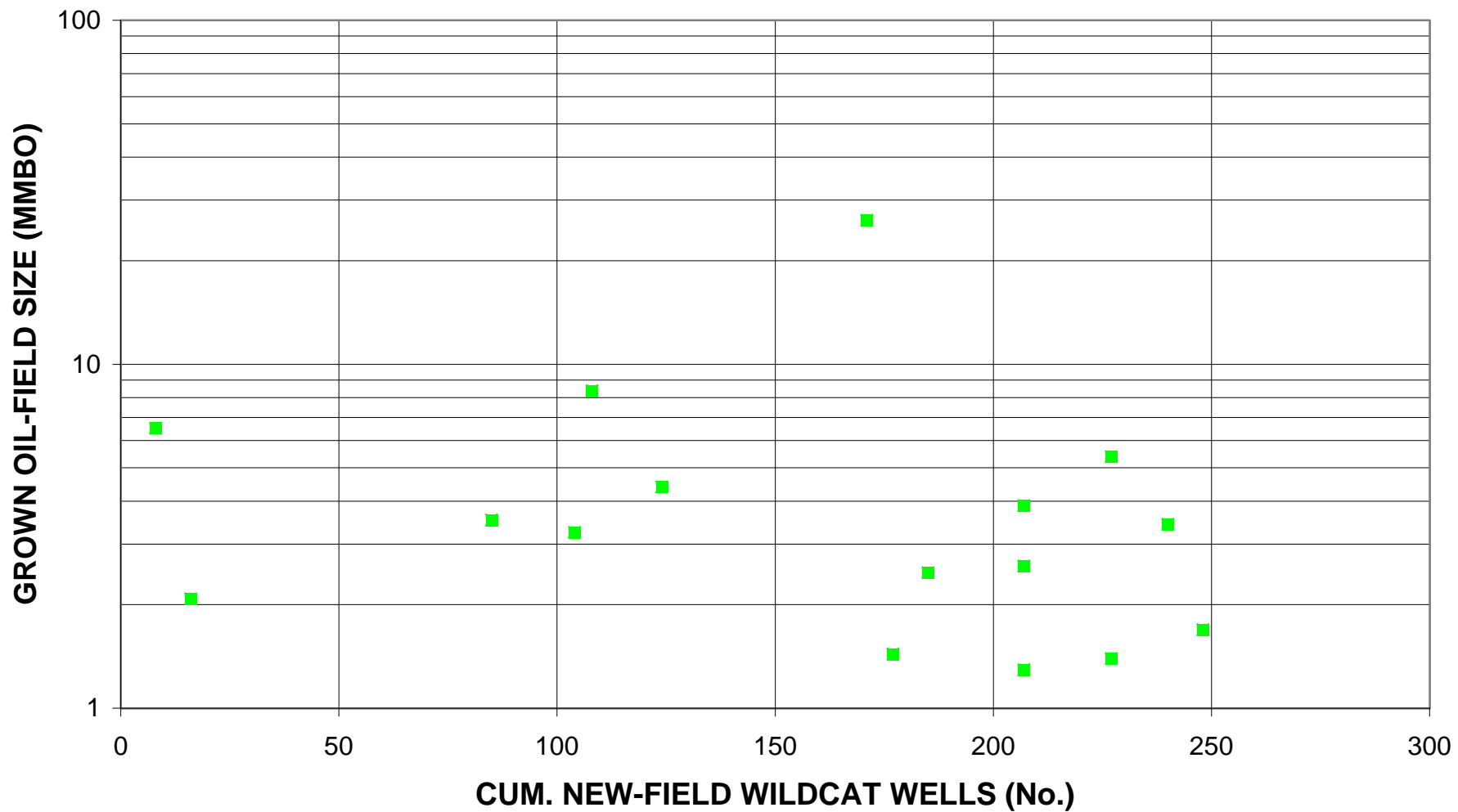
Southern Permian Basin-U.K. Onshore, Assessment Unit 40360101



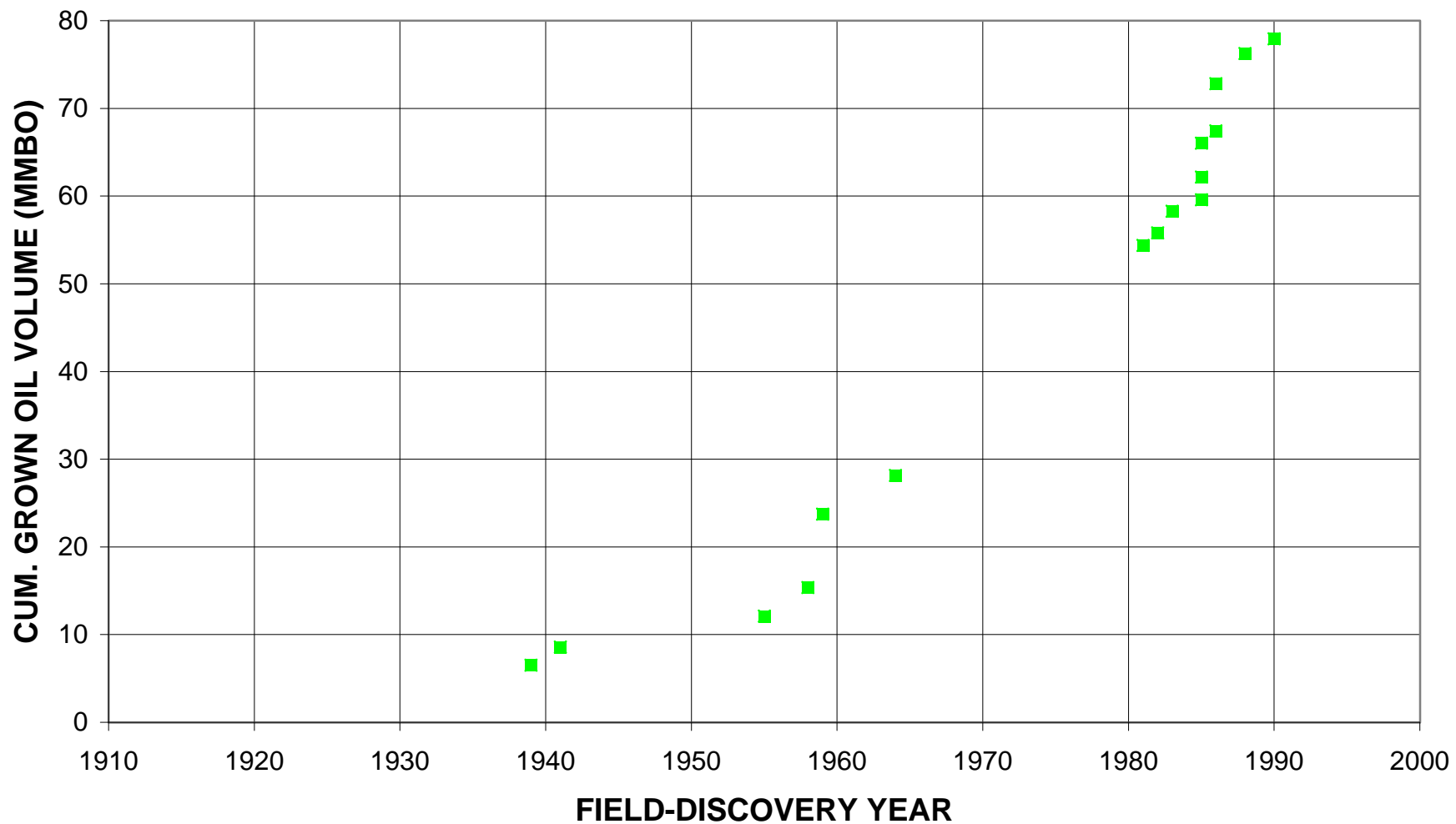
Southern Permian Basin-U.K. Onshore, Assessment Unit 40360101



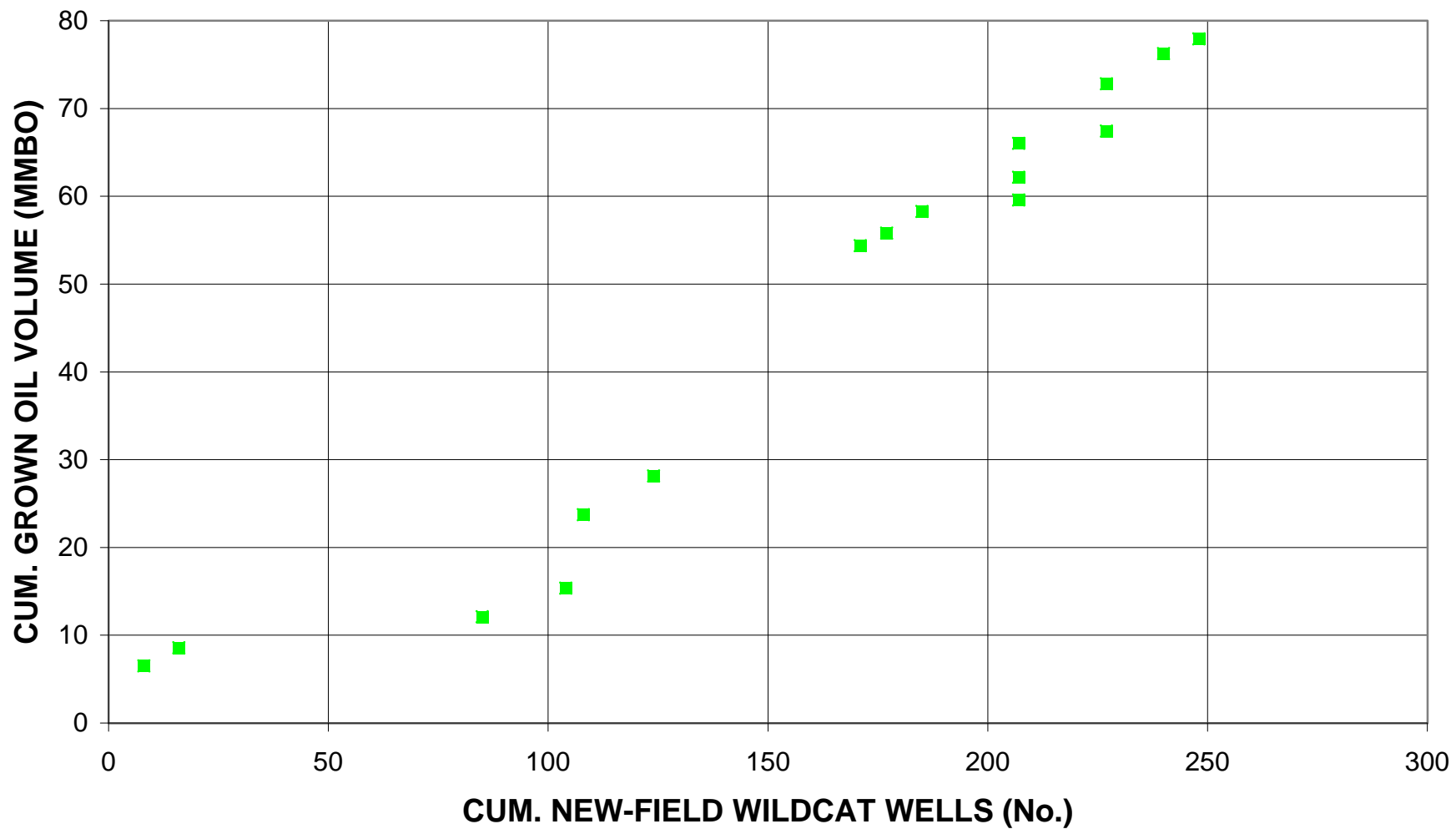
Southern Permian Basin-U.K. Onshore, Assessment Unit 40360101



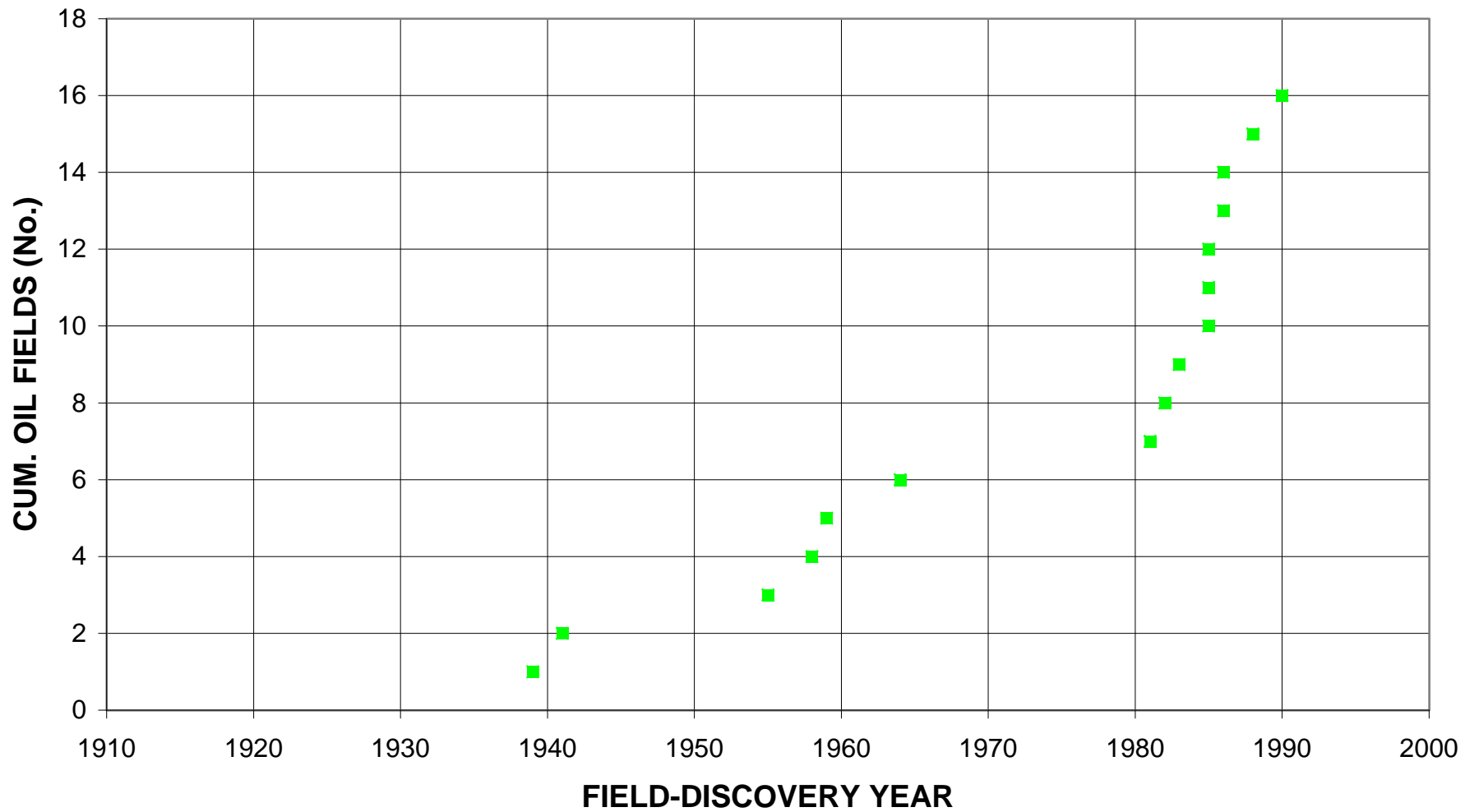
Southern Permian Basin-U.K. Onshore, Assessment Unit 40360101



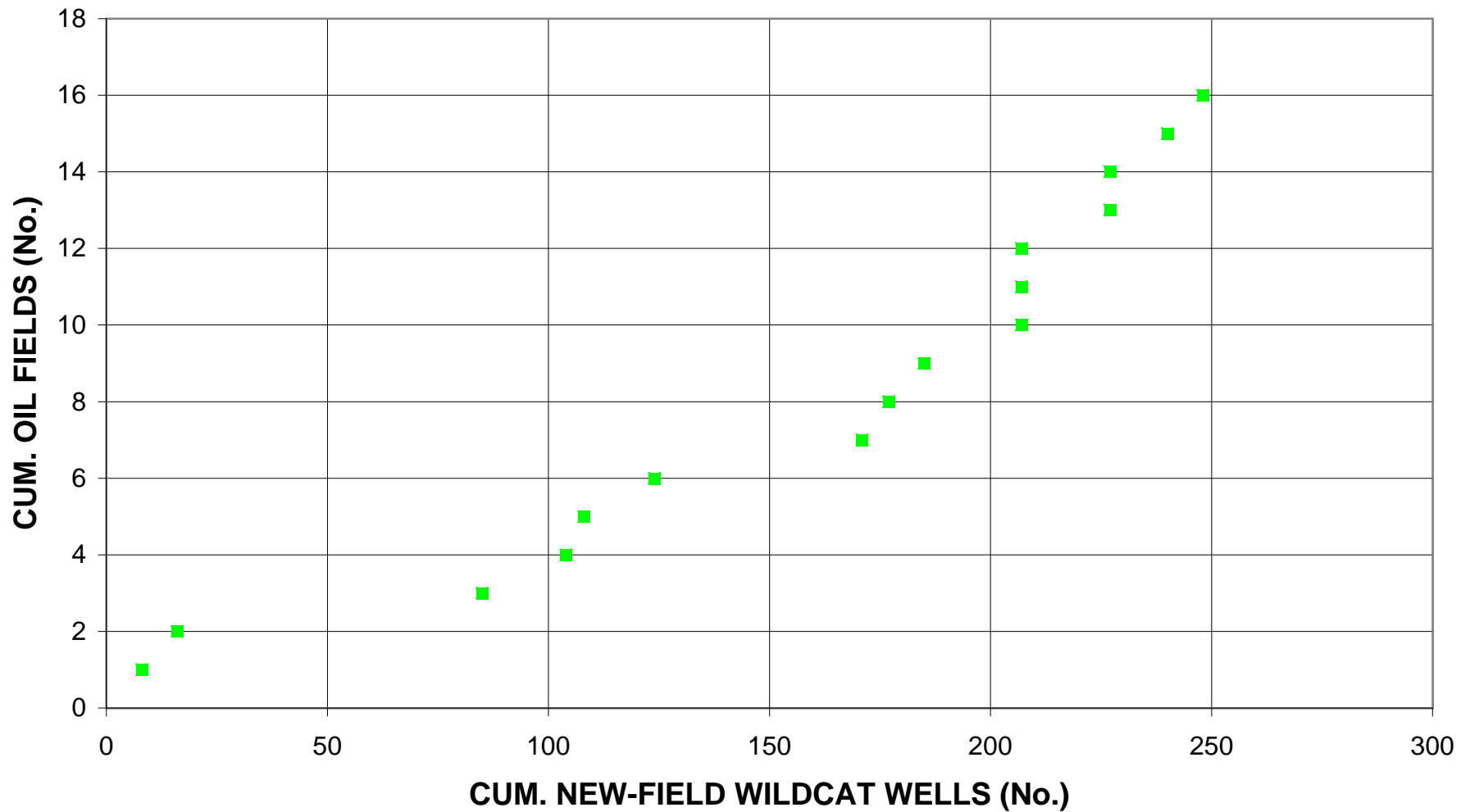
Southern Permian Basin-U.K. Onshore, Assessment Unit 40360101



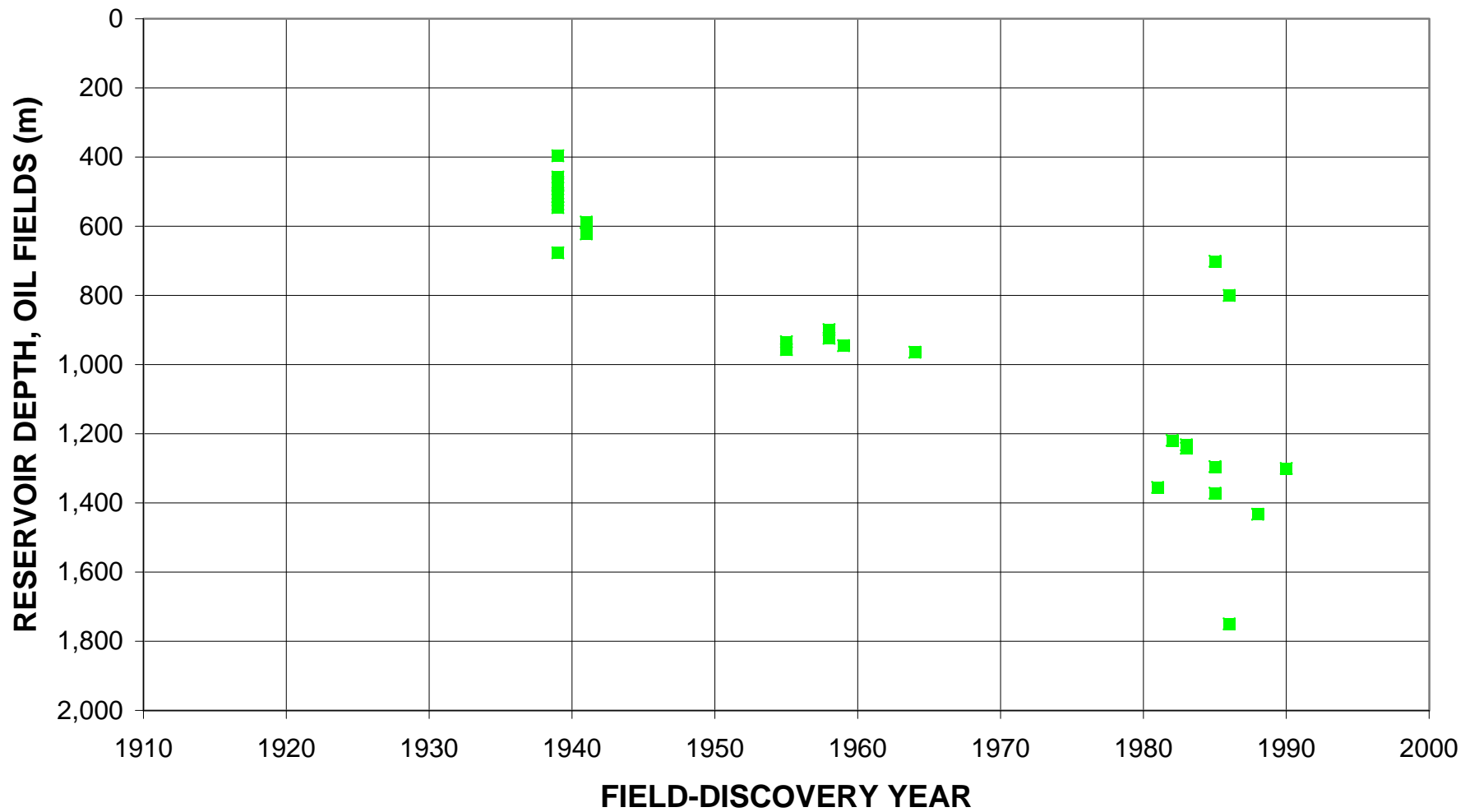
Southern Permian Basin-U.K. Onshore, Assessment Unit 40360101



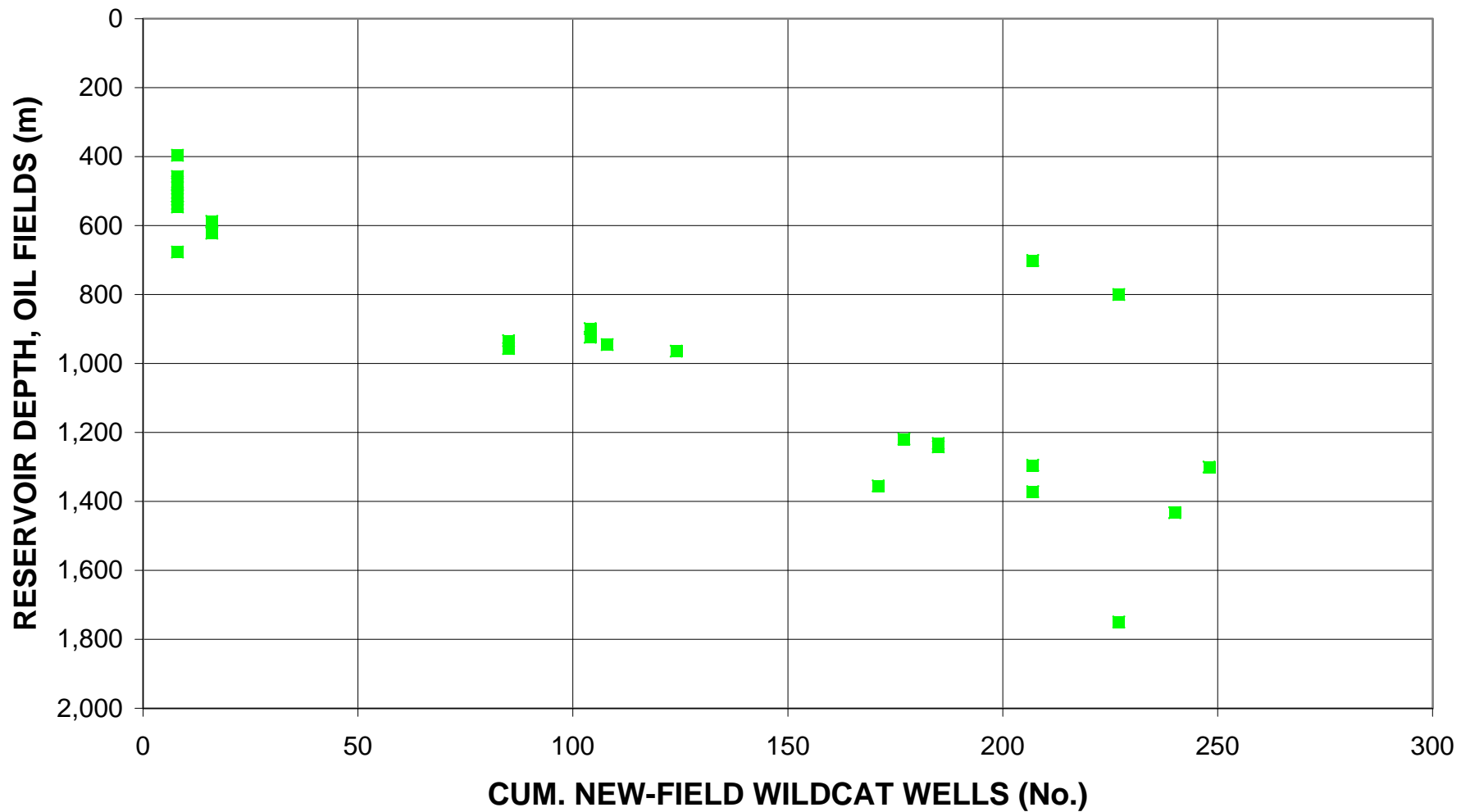
Southern Permian Basin-U.K. Onshore, Assessment Unit 40360101



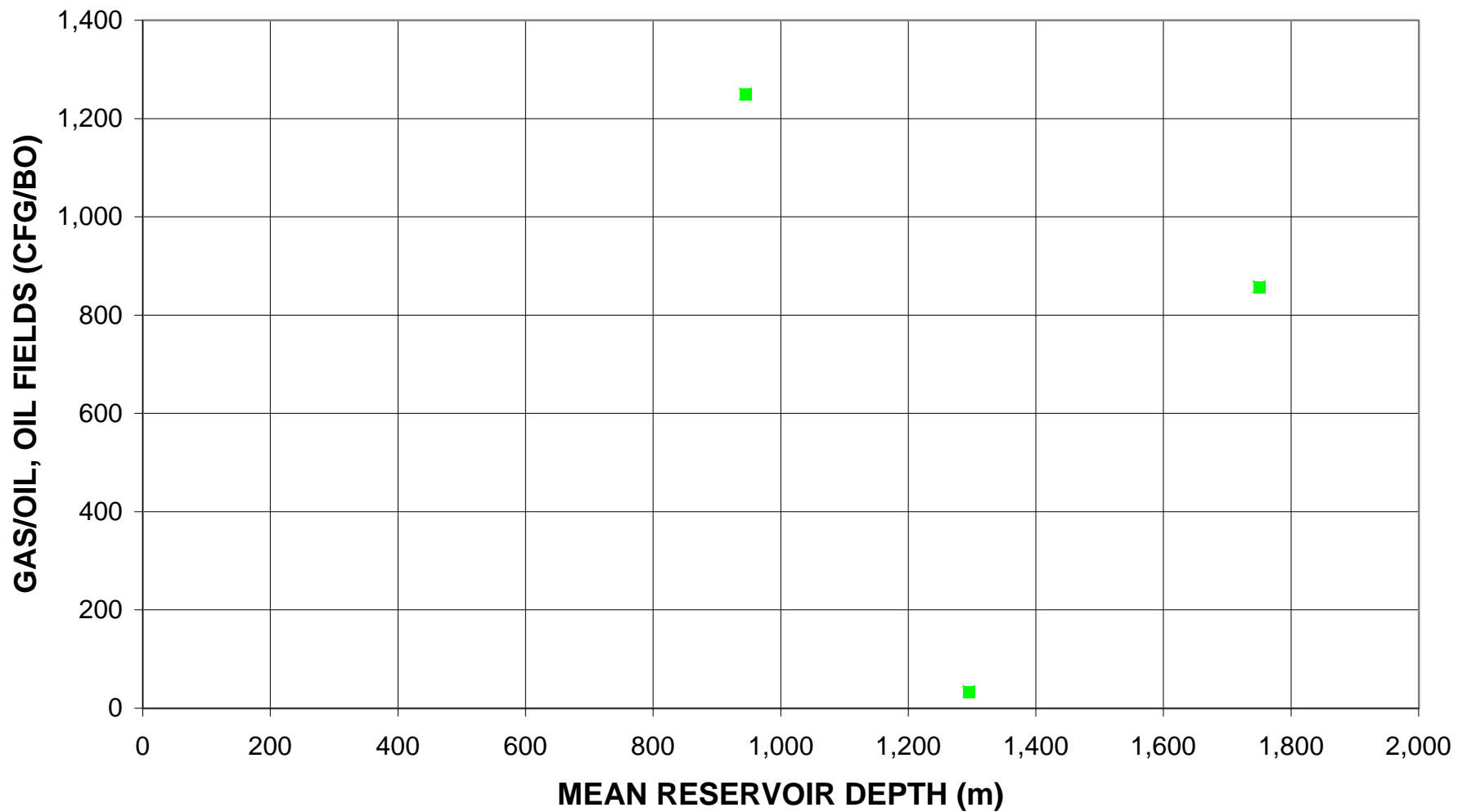
Southern Permian Basin-U.K. Onshore, Assessment Unit 40360101



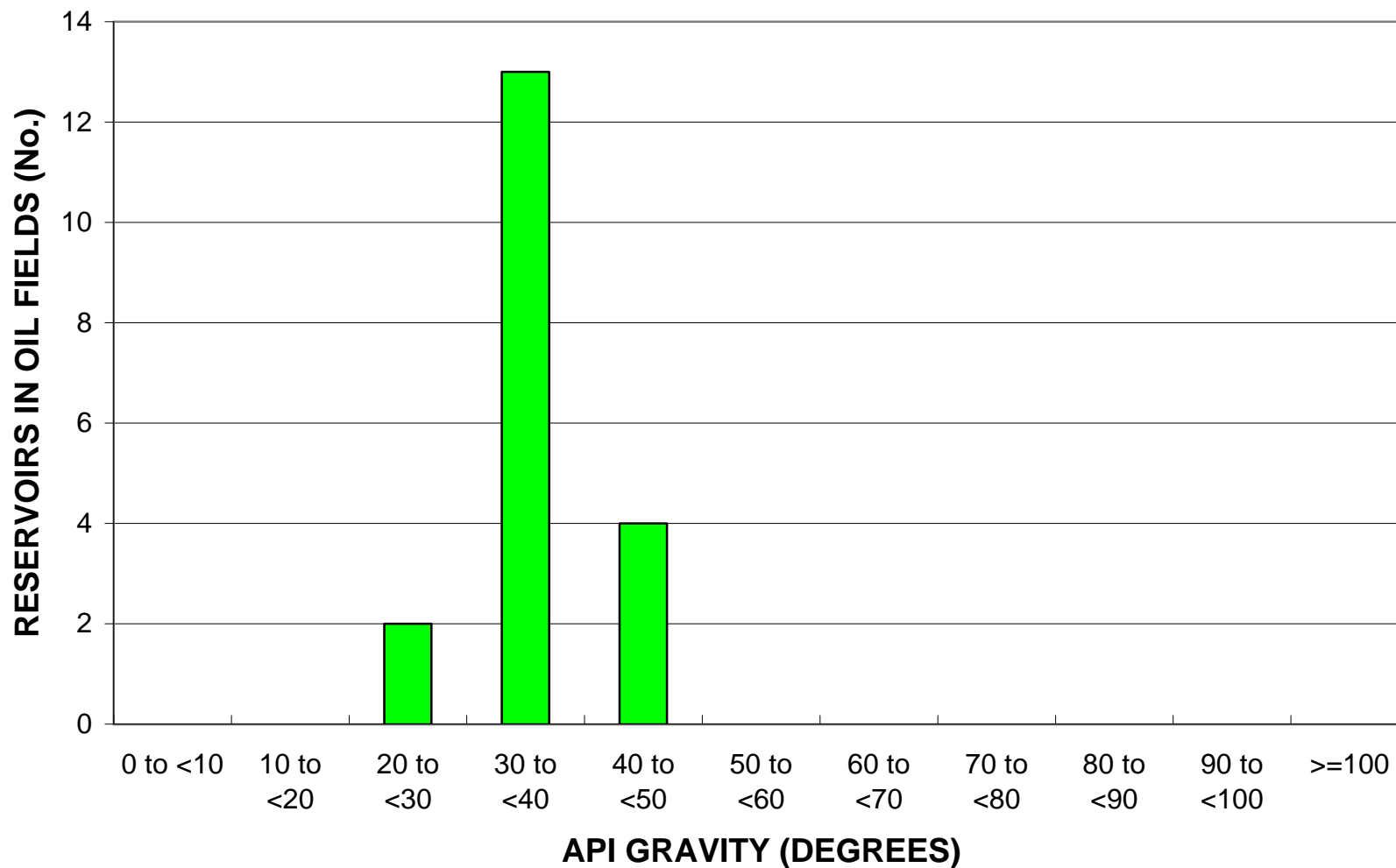
Southern Permian Basin-U.K. Onshore, Assessment Unit 40360101



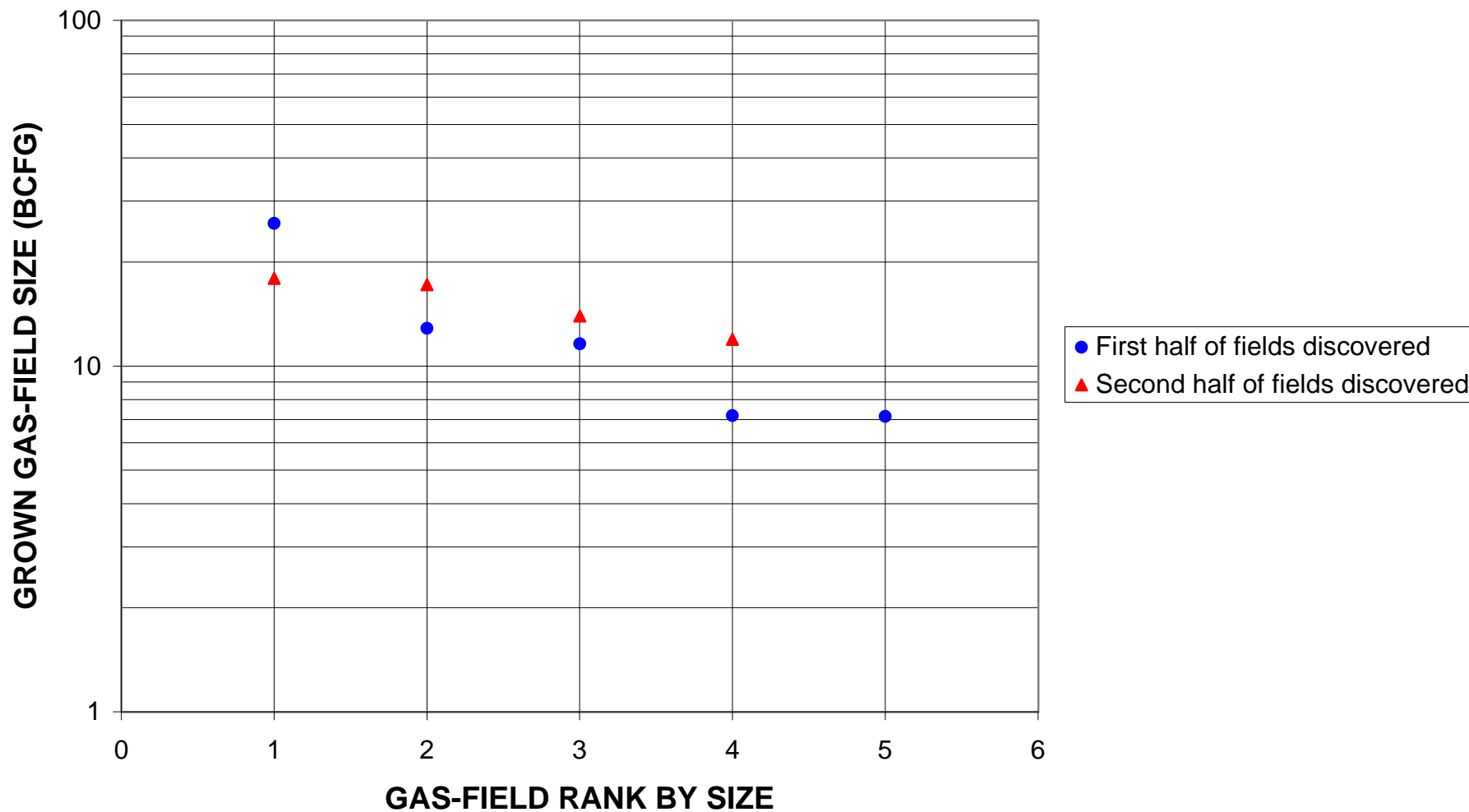
Southern Permian Basin-U.K. Onshore, Assessment Unit 40360101



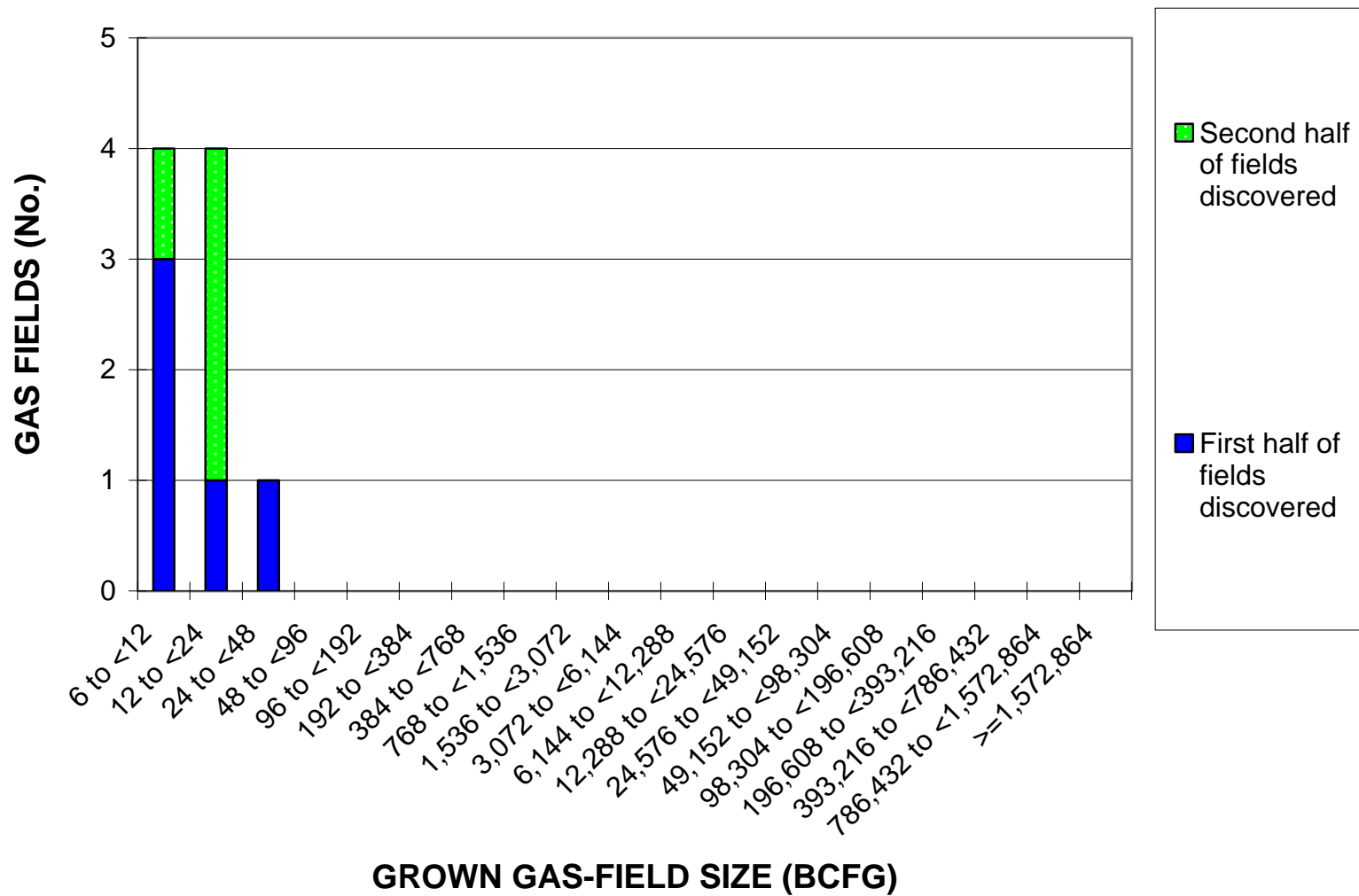
Southern Permian Basin-U.K. Onshore, Assessment Unit 40360101



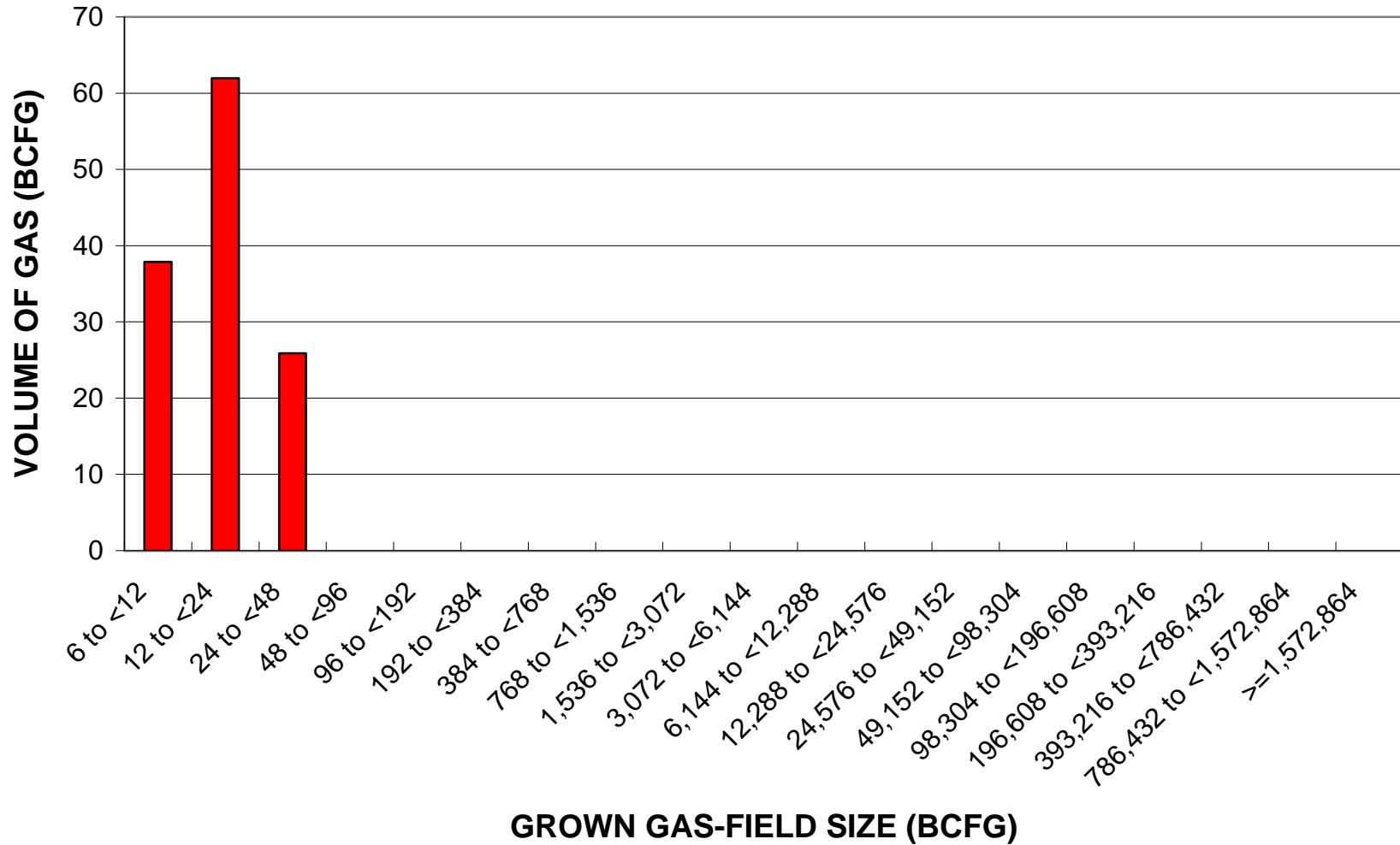
Southern Permian Basin-U.K. Onshore, Assessment Unit 40360101



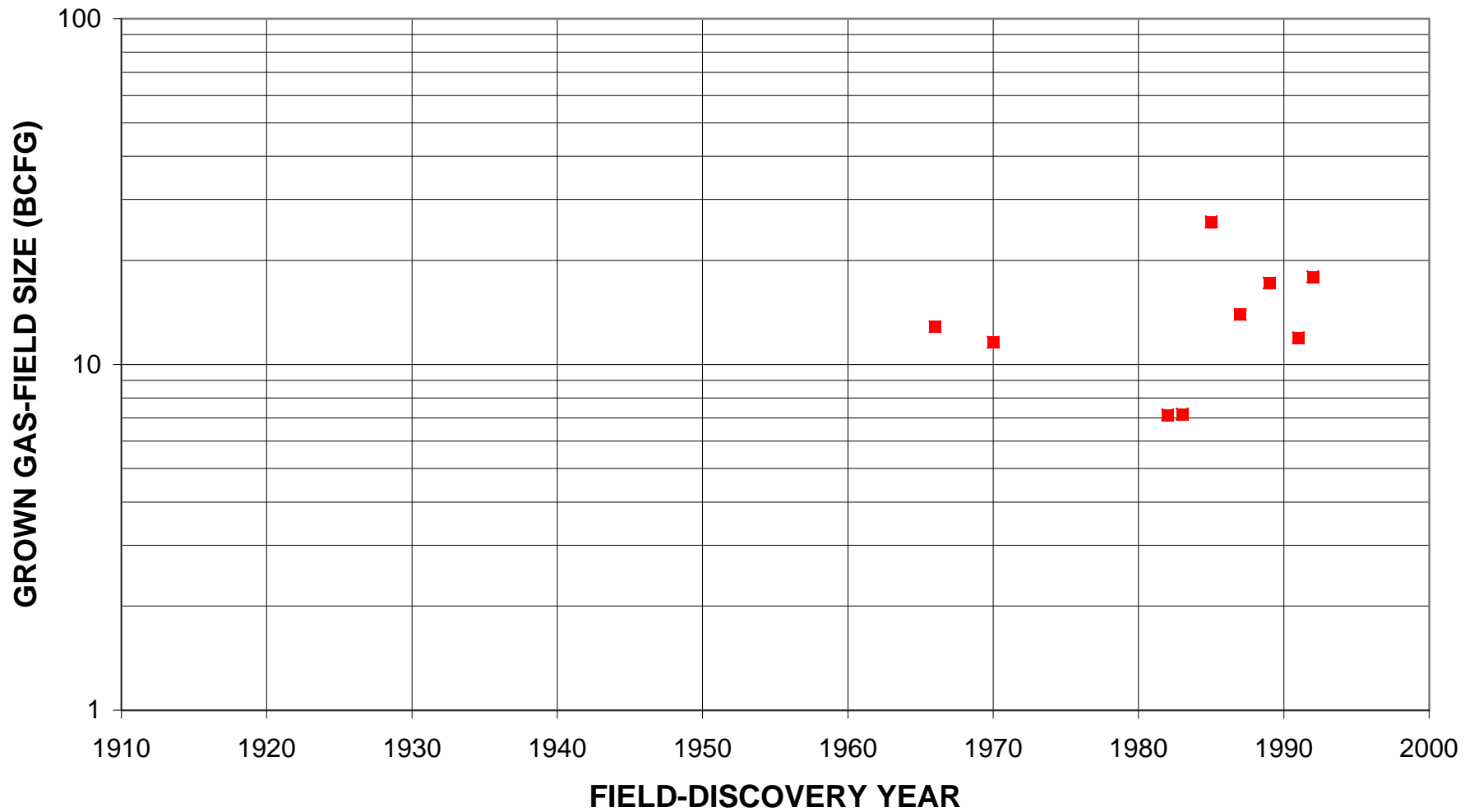
Southern Permian Basin-U.K. Onshore, Assessment Unit 40360101



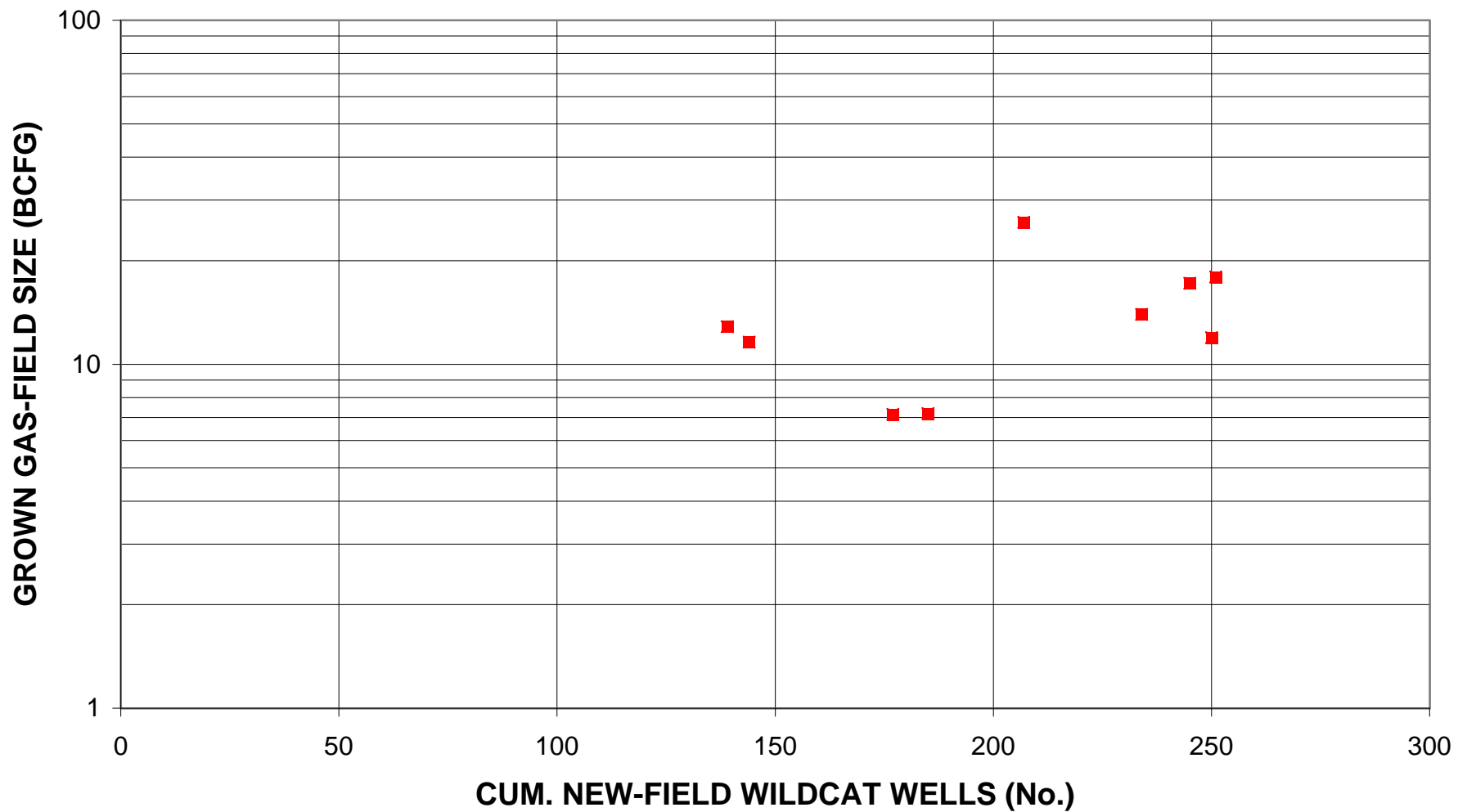
Southern Permian Basin-U.K. Onshore, Assessment Unit 40360101



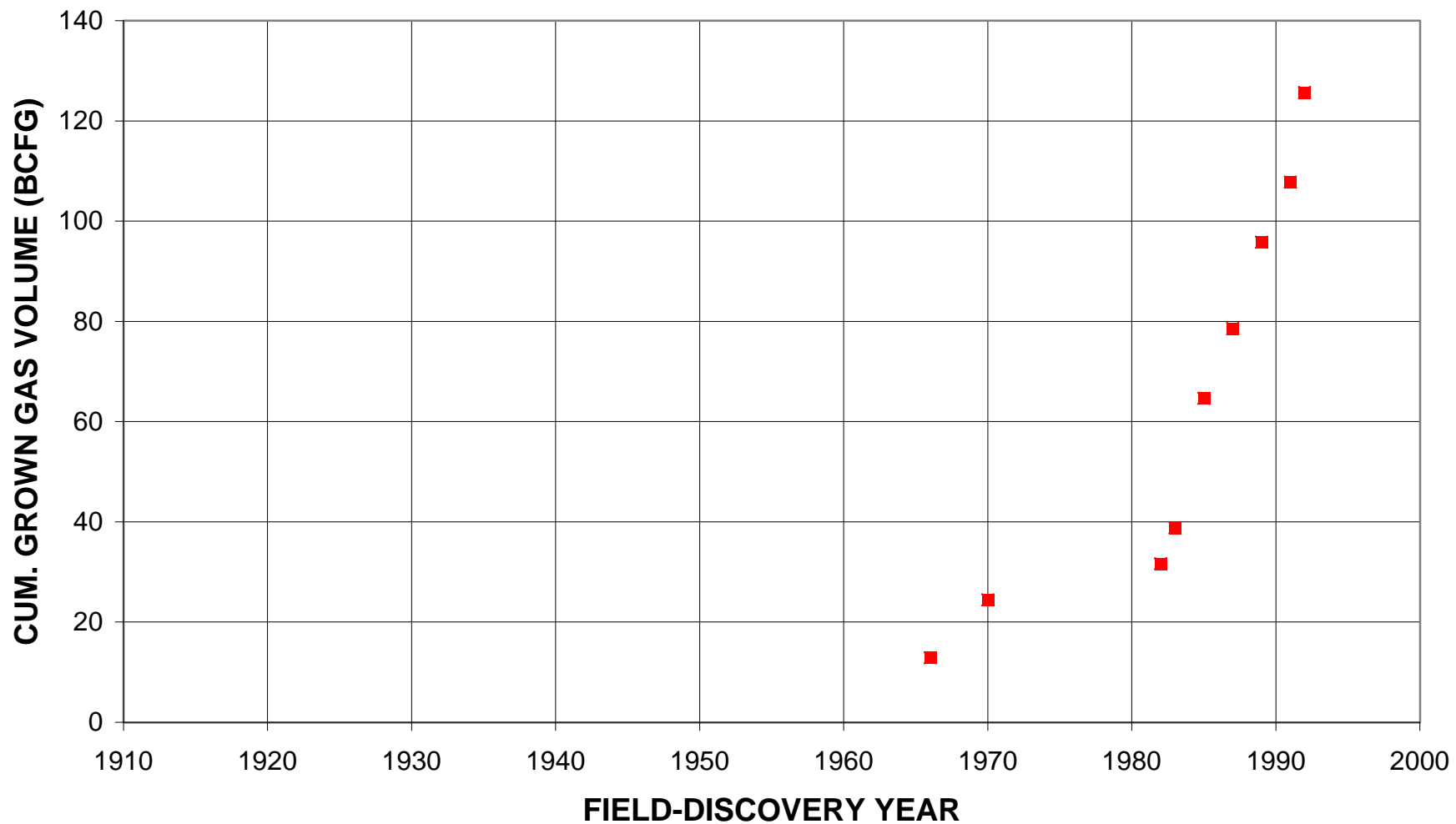
Southern Permian Basin-U.K. Onshore, Assessment Unit 40360101



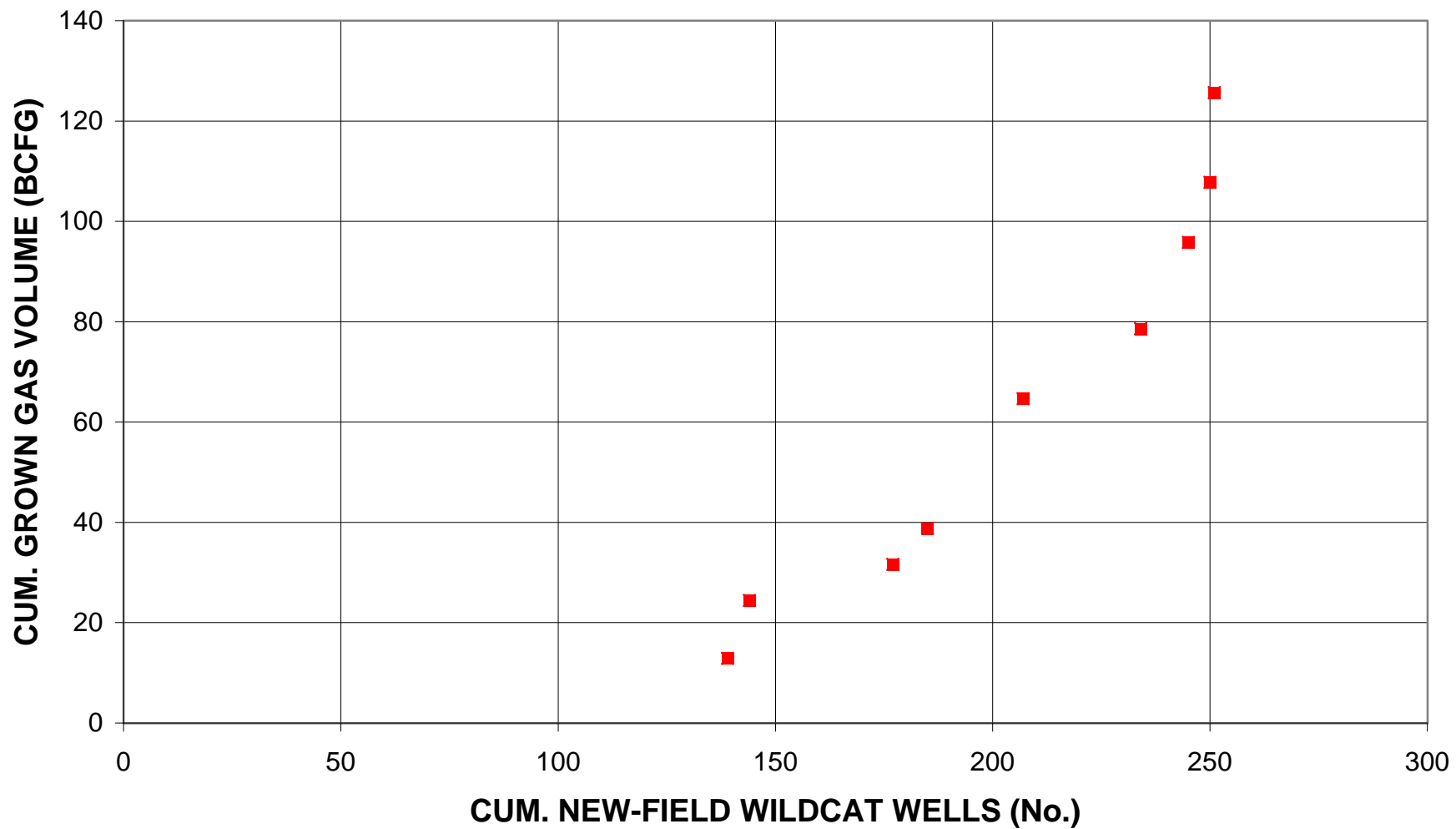
Southern Permian Basin-U.K. Onshore, Assessment Unit 40360101



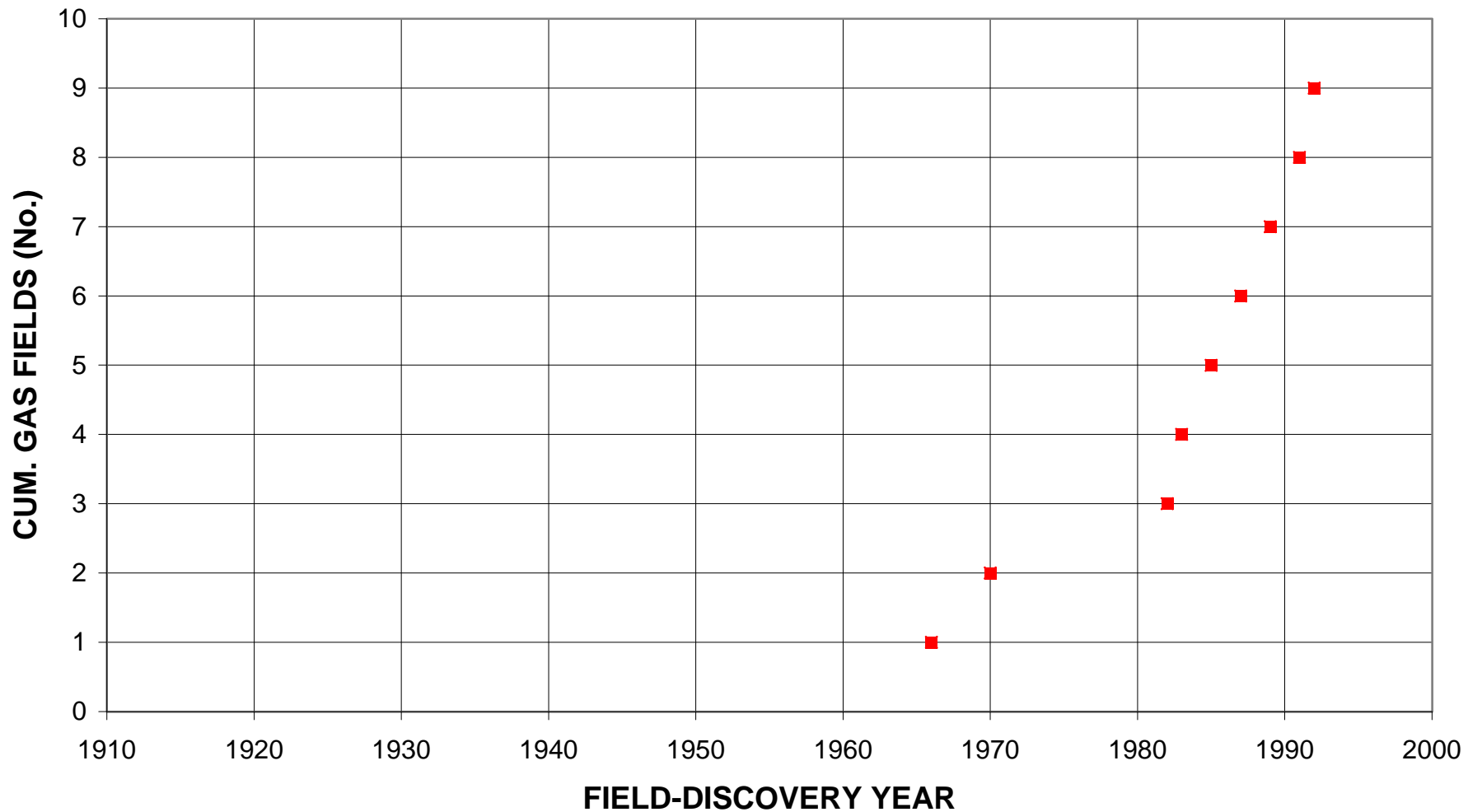
Southern Permian Basin-U.K. Onshore, Assessment Unit 40360101



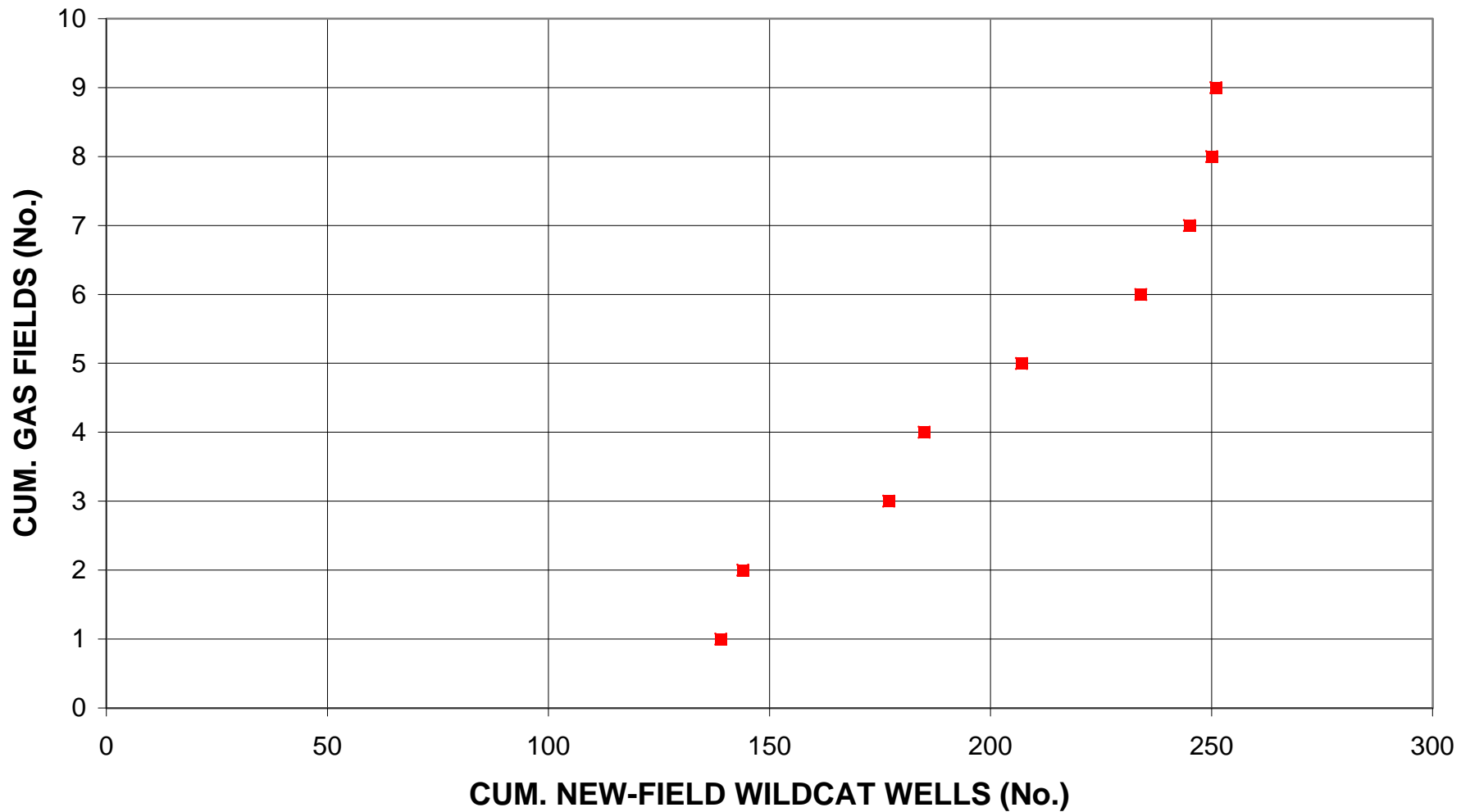
Southern Permian Basin-U.K. Onshore, Assessment Unit 40360101



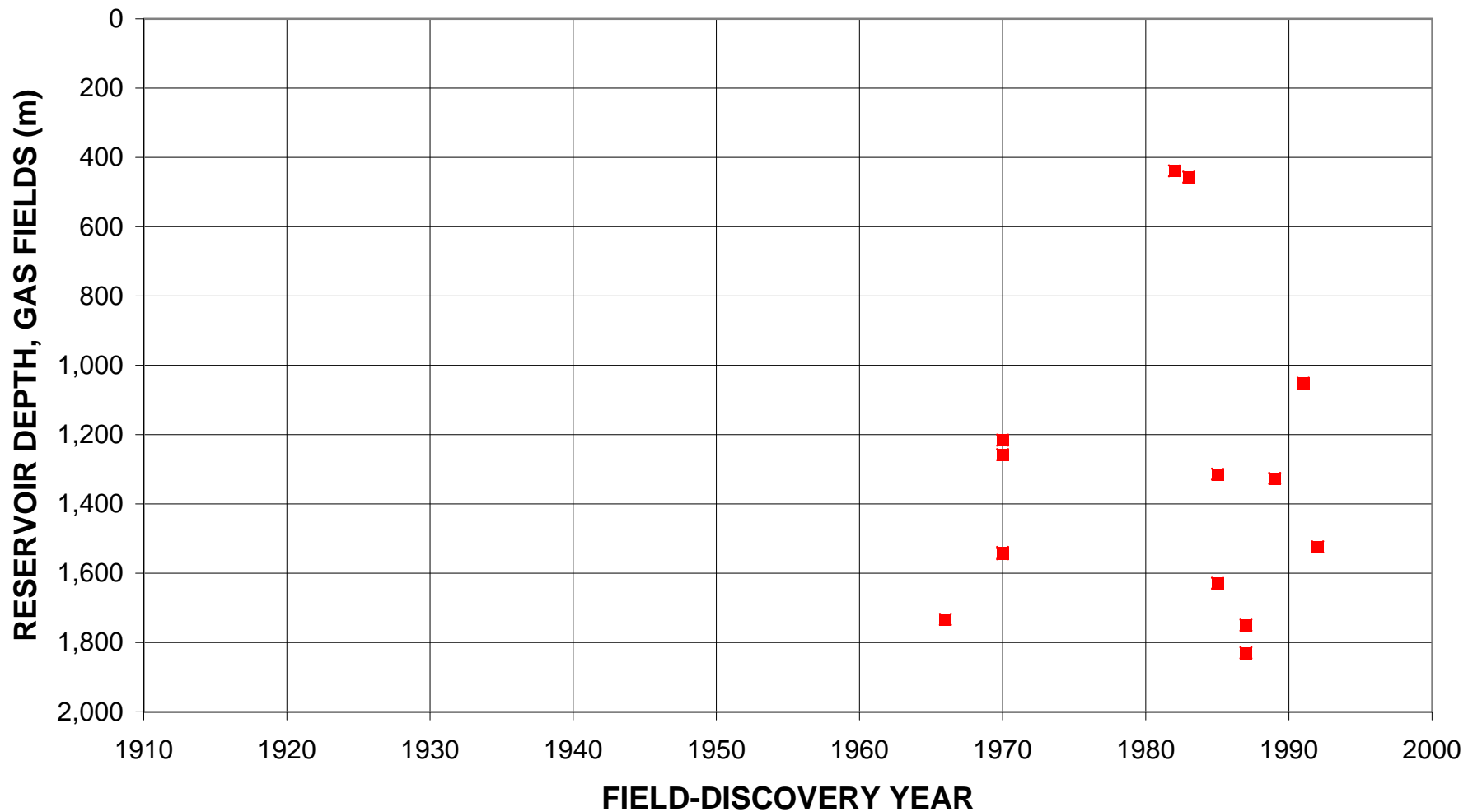
Southern Permian Basin-U.K. Onshore, Assessment Unit 40360101



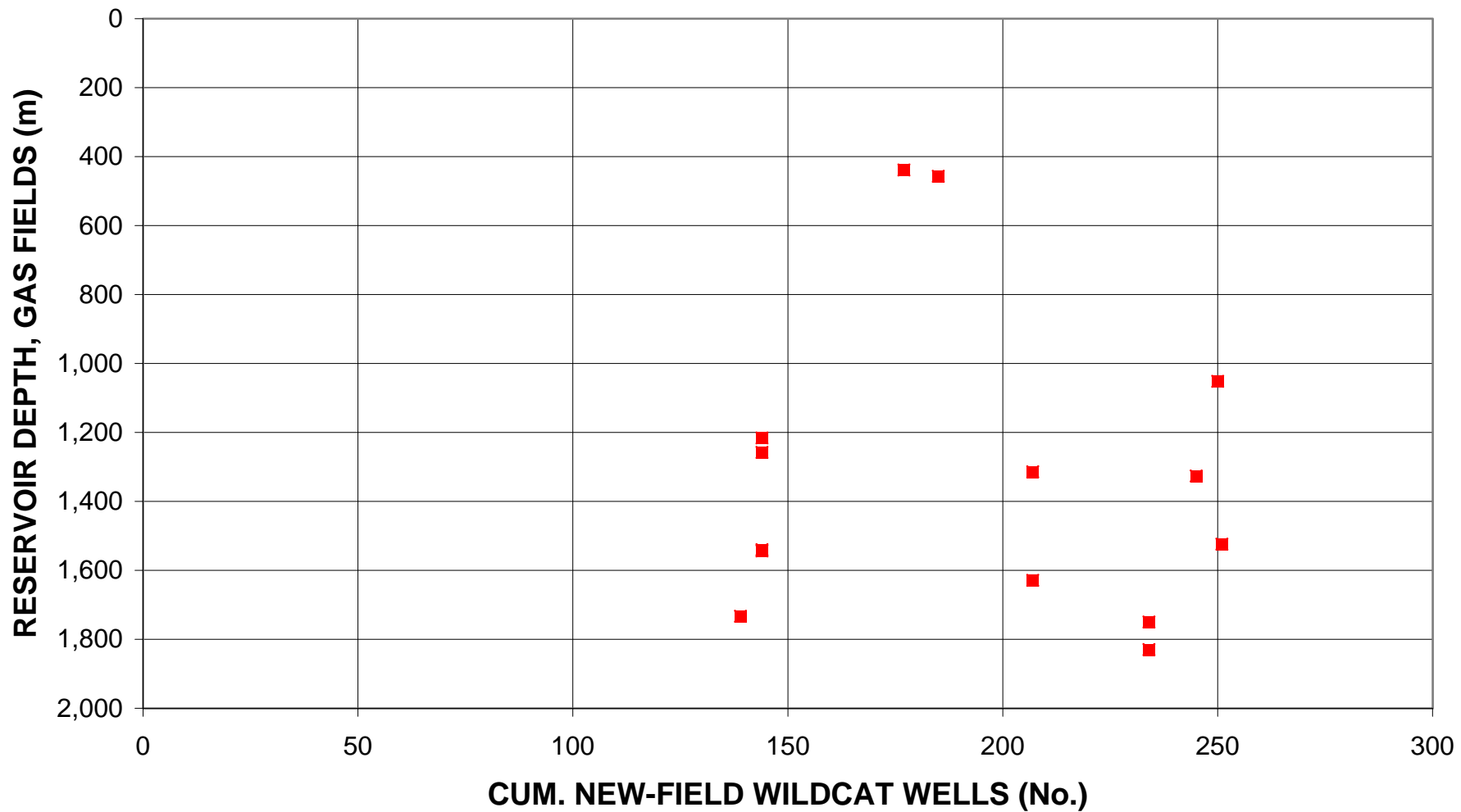
Southern Permian Basin-U.K. Onshore, Assessment Unit 40360101



Southern Permian Basin-U.K. Onshore, Assessment Unit 40360101



Southern Permian Basin-U.K. Onshore, Assessment Unit 40360101



Southern Permian Basin-U.K. Onshore, Assessment Unit 40360101
Volumes of Discovered Petroleum

[MMBO, million barrels of oil. BCFG, billion cubic feet of gas. MMBNGL, million barrels of natural gas liquids. Fields containing less than 1 MMBO in oil fields or 6 BCFG in gas fields were not considered in the assessment. Fields were classified as oil or gas by the USGS. Fields without reported discovery dates were not included. NA means not applicable and is shown for volumes where only one field is present. Calculated values may not be equal to the sums of the component values because numbers have been independently rounded.]

Field Type	Known (Discovered) Volumes				Grown (Discovered) Volumes			
	Number of Fields	Oil (MMBO)	Gas (BCFG)	NGL (MMBNGL)	Number of Fields	Oil (MMBO)	Gas (BCFG)	NGL (MMBNGL)
Oil Fields	13	57	10	0	16	78	12	0
Gas Fields	6	0	61	0	9	0	126	0
Fields <1 MMBOE	34	6	27	0	28	5	13	0
All Fields	53	64	99	0	53	83	151	0

**Southern Permian Basin-U.K. Onshore, Assessment Unit 40360101
Discovery-History Sequence**

[MMBO, million barrels of oil. BCFG, billion cubic feet of gas. Fields containing less than 1 MMBO in oil fields or 6 BCFG in gas fields were not considered in the assessment. Fields were classified as oil or gas by the USGS. The first half or third shows year of first field discovery as well as end of period. NA means not applicable and is shown where fewer than four fields are present.]

Field Type	Discovery-History Sequence - Known (Discovered) Volumes					
		Year (End of Period)	Number of Fields	Total Volume	Mean Size	Median Size
Oil Fields	<u>Known Sizes (MMBO)</u>					
	First half	1939-1981	7	46	7	4
	Second half	1988	6	12	2	2
	All Oil Fields		13	57	4	3
Gas Fields	<u>Known Sizes (BCFG)</u>					
	First half	1966-1985	3	39	13	11
	Second half	1992	3	22	7	7
	All Gas Fields		6	61	10	9

**Southern Permian Basin-U.K. Onshore, Assessment Unit 40360101
Discovery-History Sequence**

[MMBO, million barrels of oil. BCFG, billion cubic feet of gas. Fields containing less than 1 MMBO in oil fields or 6 BCFG in gas fields were not considered in the assessment. Fields were classified as oil or gas by the USGS. The first half or third shows year of first field discovery as well as end of period. NA means not applicable and is shown where fewer than four fields are present.]

Field Type	Discovery-History Sequence - Grown (Discovered) Volumes					
		Year (End of Period)	Number of Fields	Total Volume	Mean Size	Median Size
Oil Fields	<u>Grown Sizes (MMBO)</u>					
	First third	1939-1959	5	24	5	4
	Second third	1985	6	38	6	3
	Third third	1990	5	16	3	3
	All Oil Fields		16	78	5	3
Gas Fields	<u>Grown Sizes (BCFG)</u>					
	First half	1966-1985	5	65	13	12
	Second half	1992	4	61	15	16
	All Gas Fields		9	126	14	13