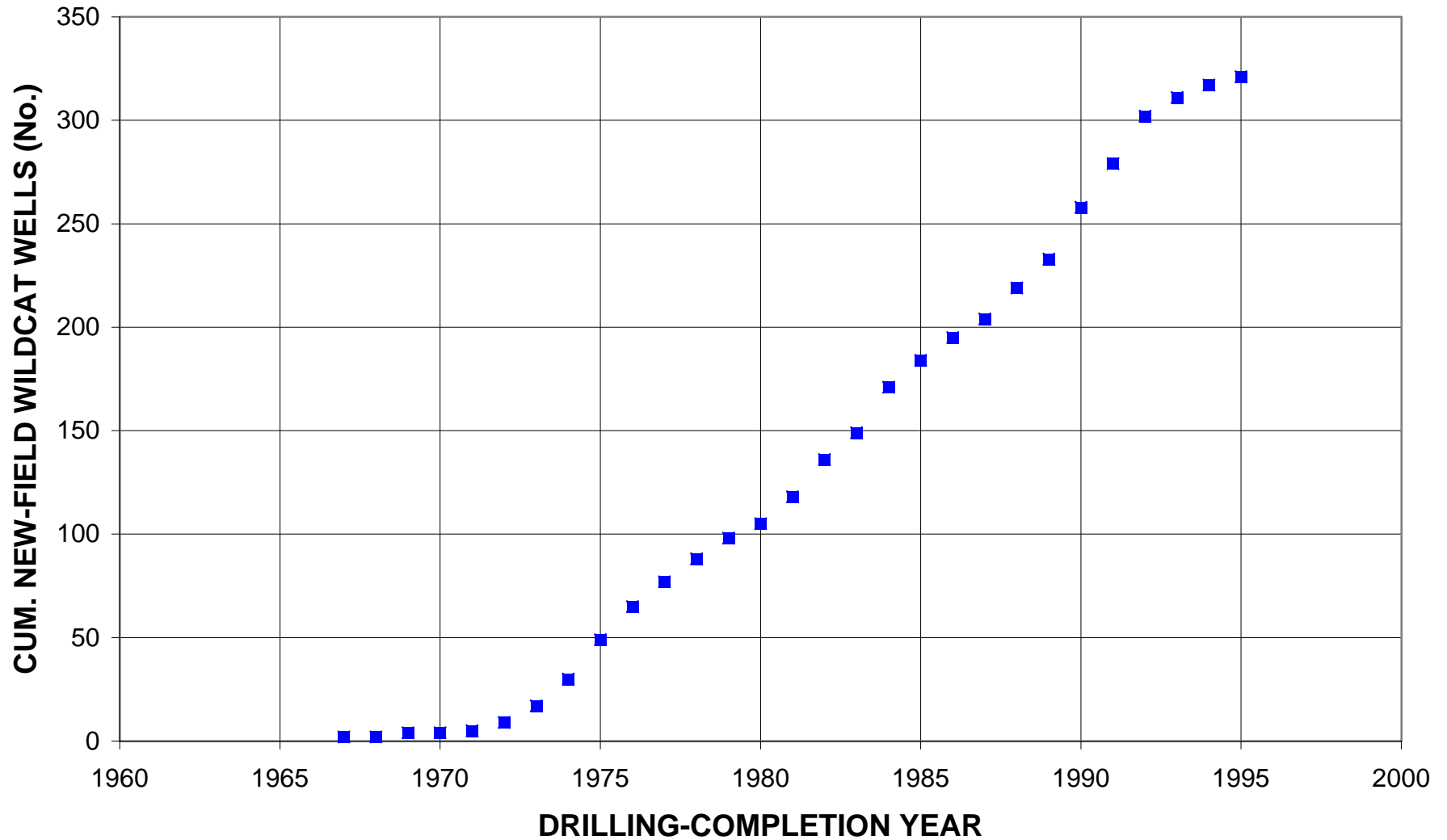
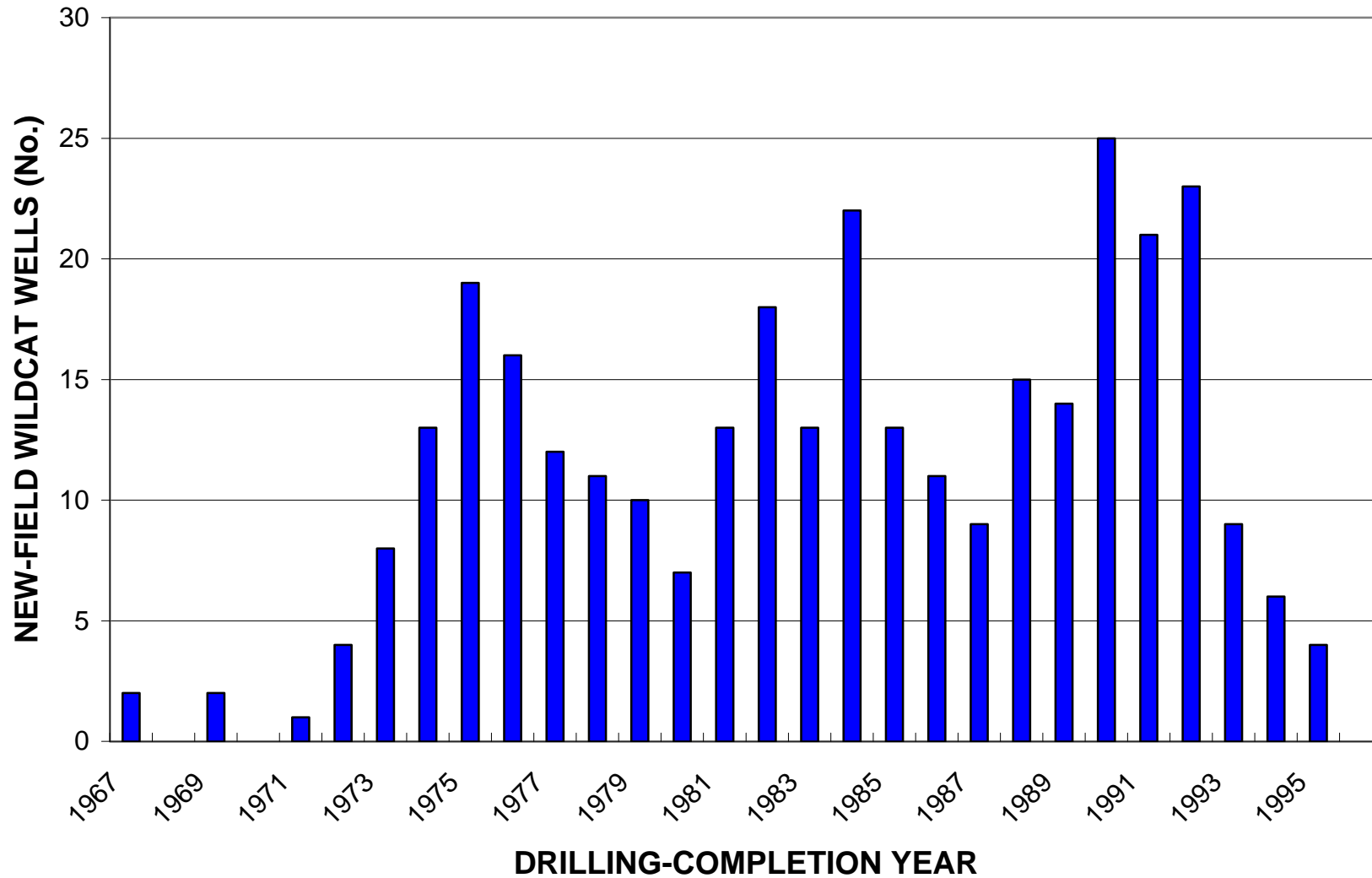


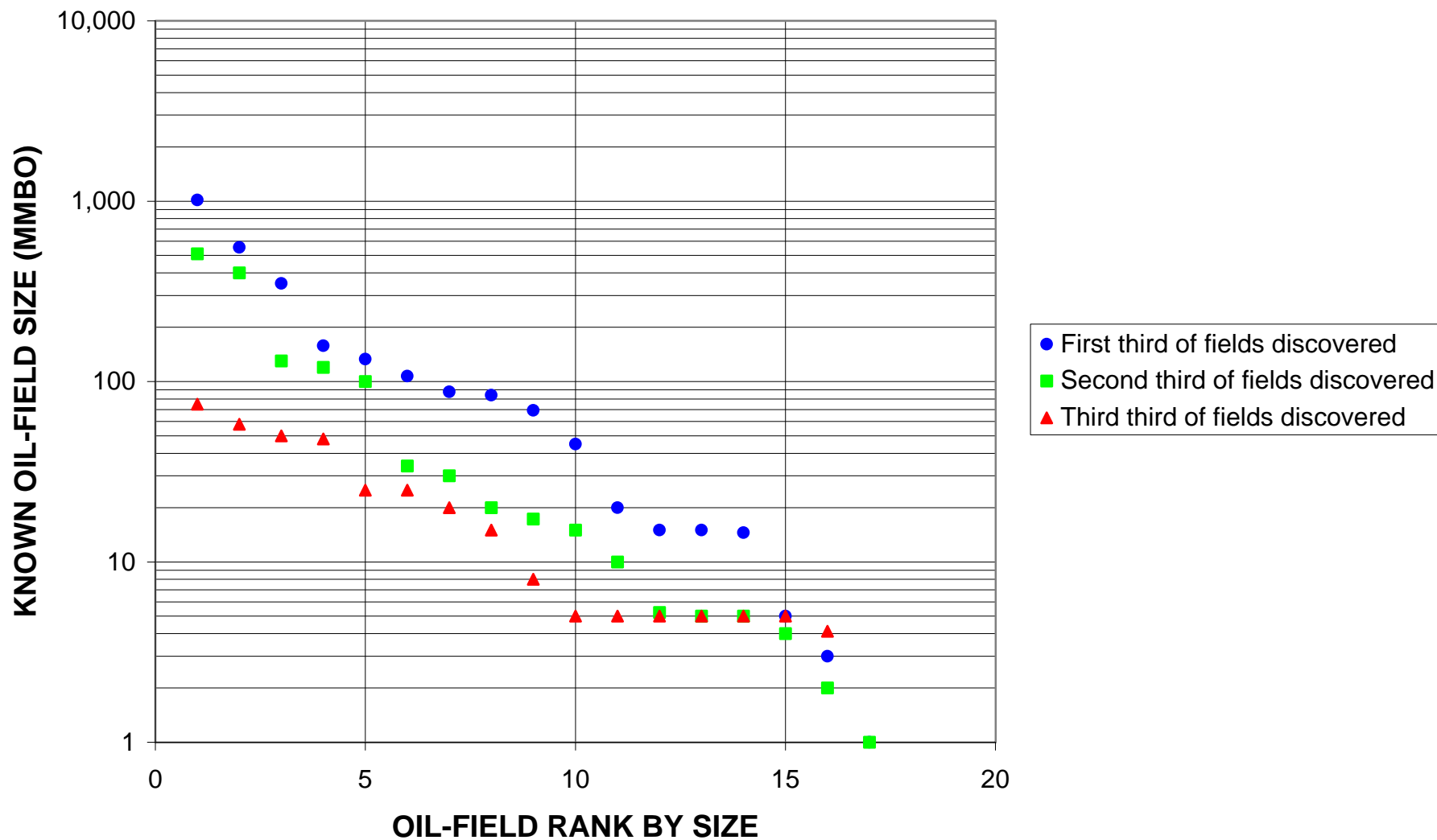
## Moray Firth, Assessment Unit 40250102



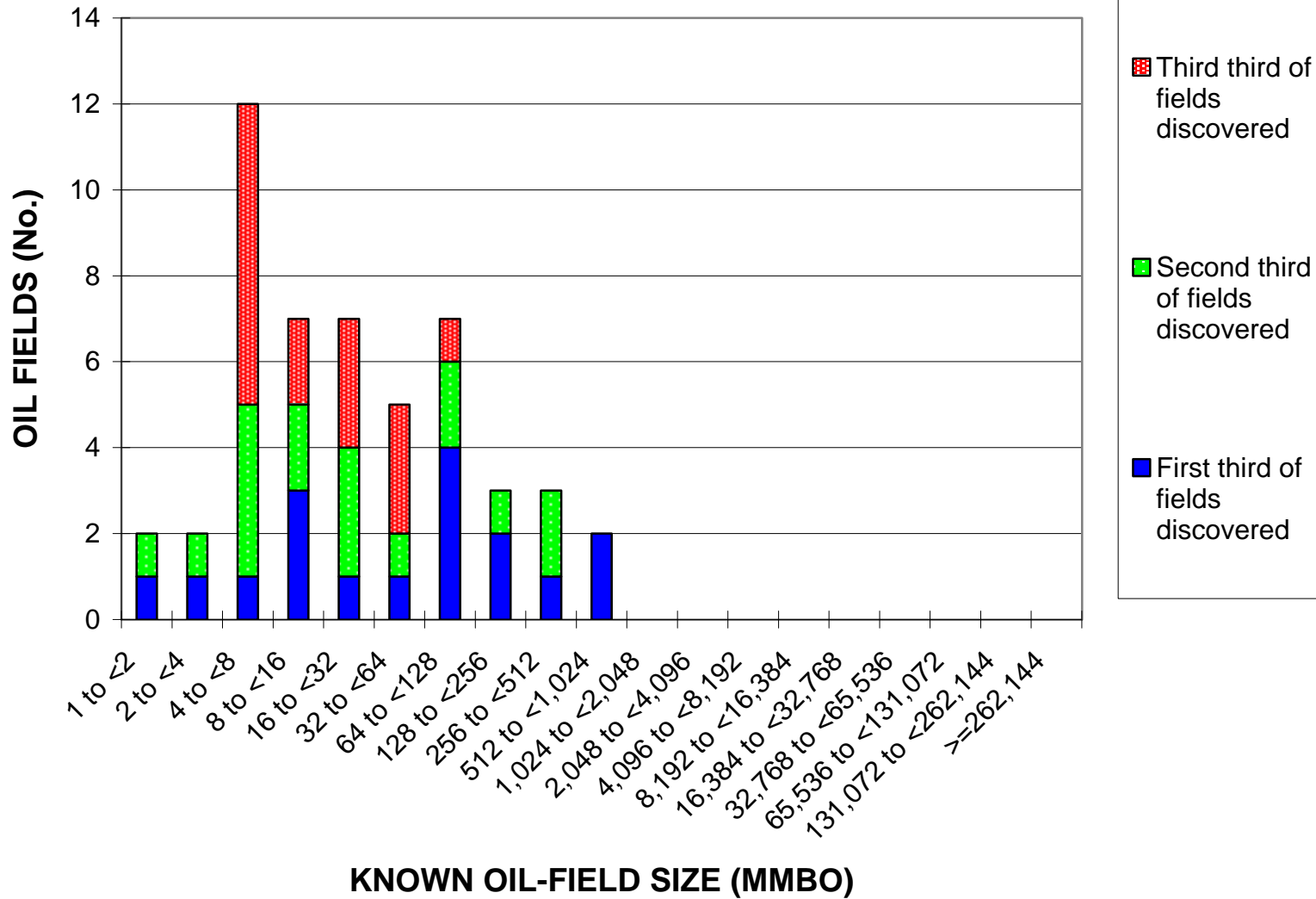
## Moray Firth, Assessment Unit 40250102



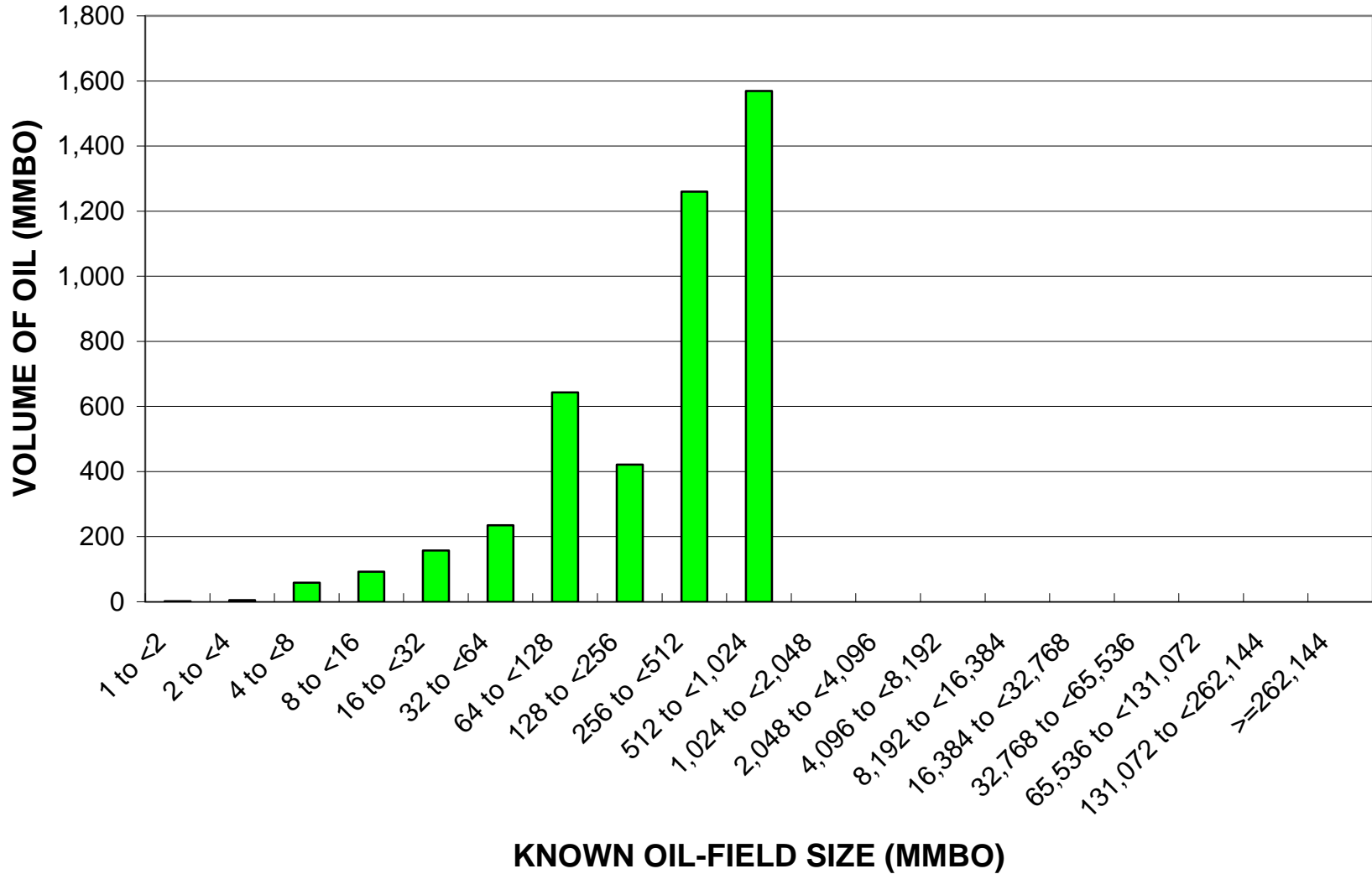
# Moray Firth, Assessment Unit 40250102



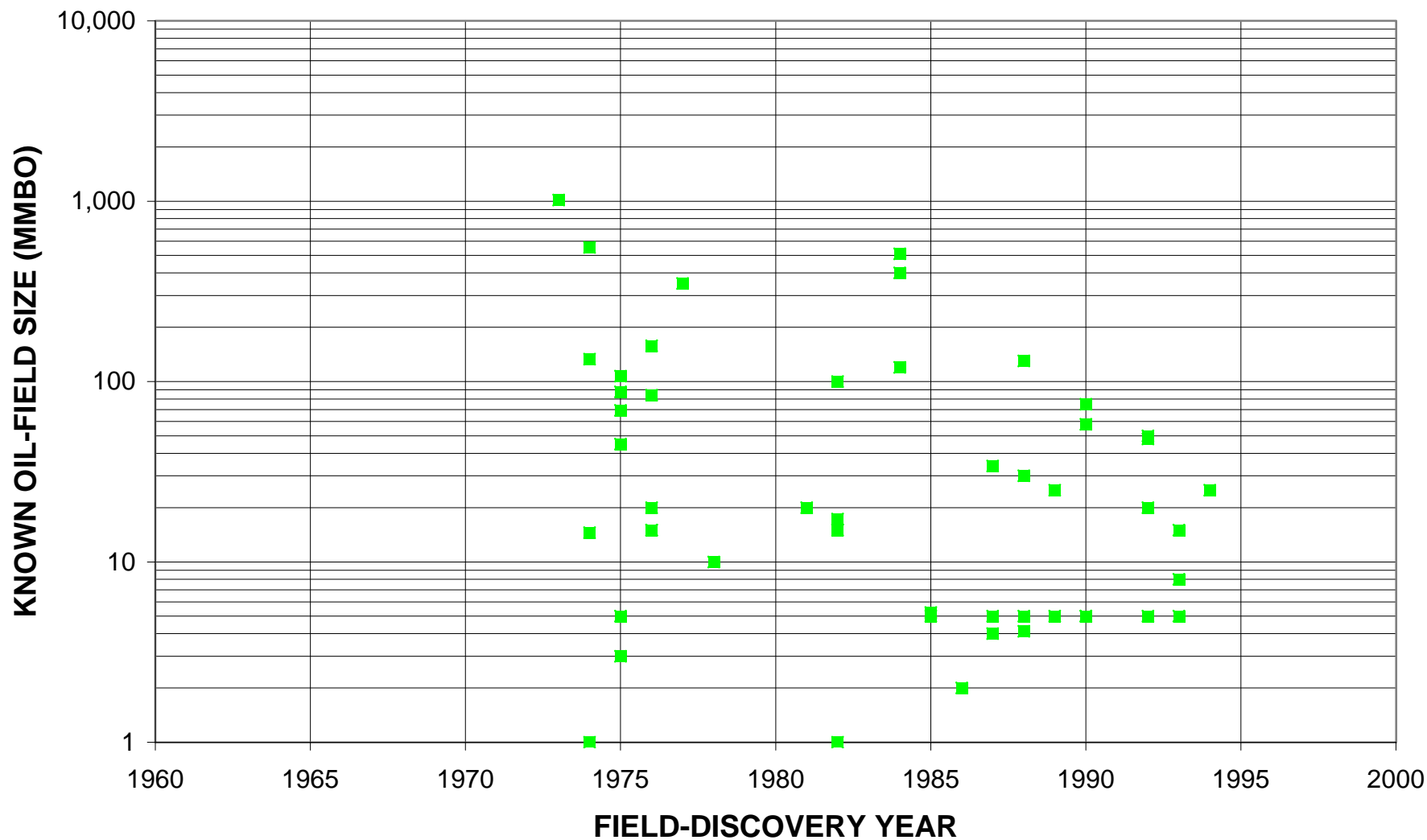
## Moray Firth, Assessment Unit 40250102



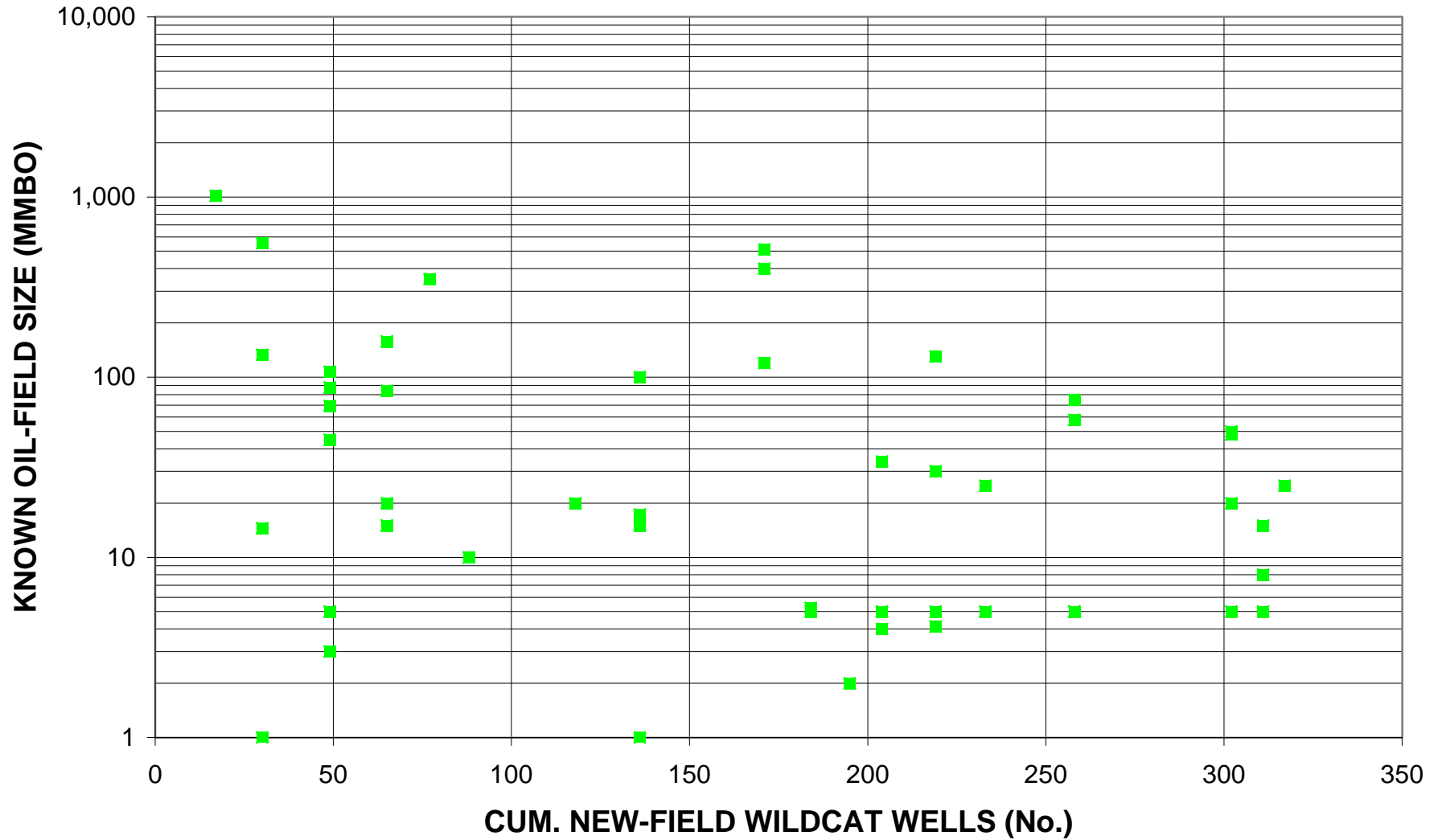
# Moray Firth, Assessment Unit 40250102



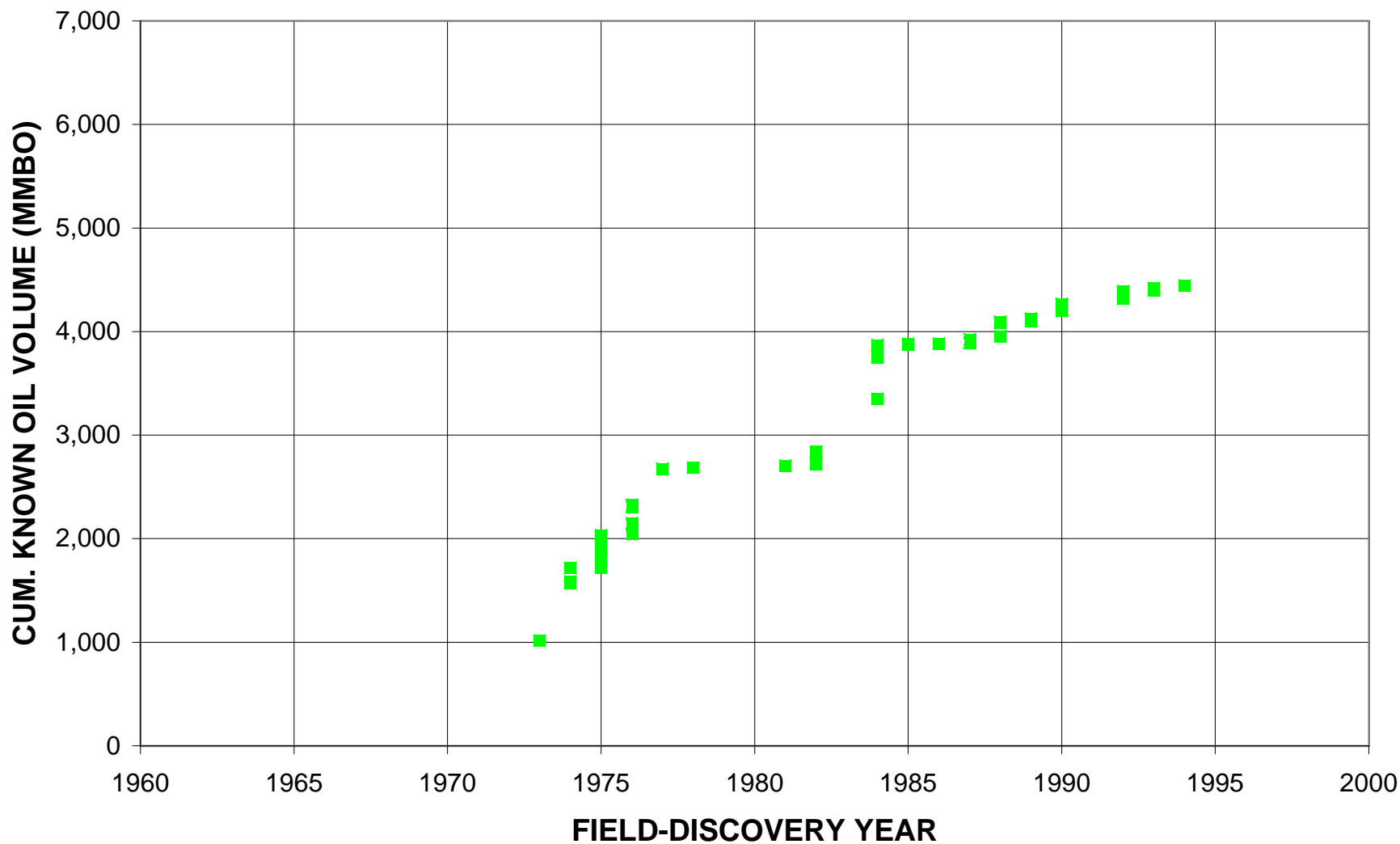
# Moray Firth, Assessment Unit 40250102



# Moray Firth, Assessment Unit 40250102

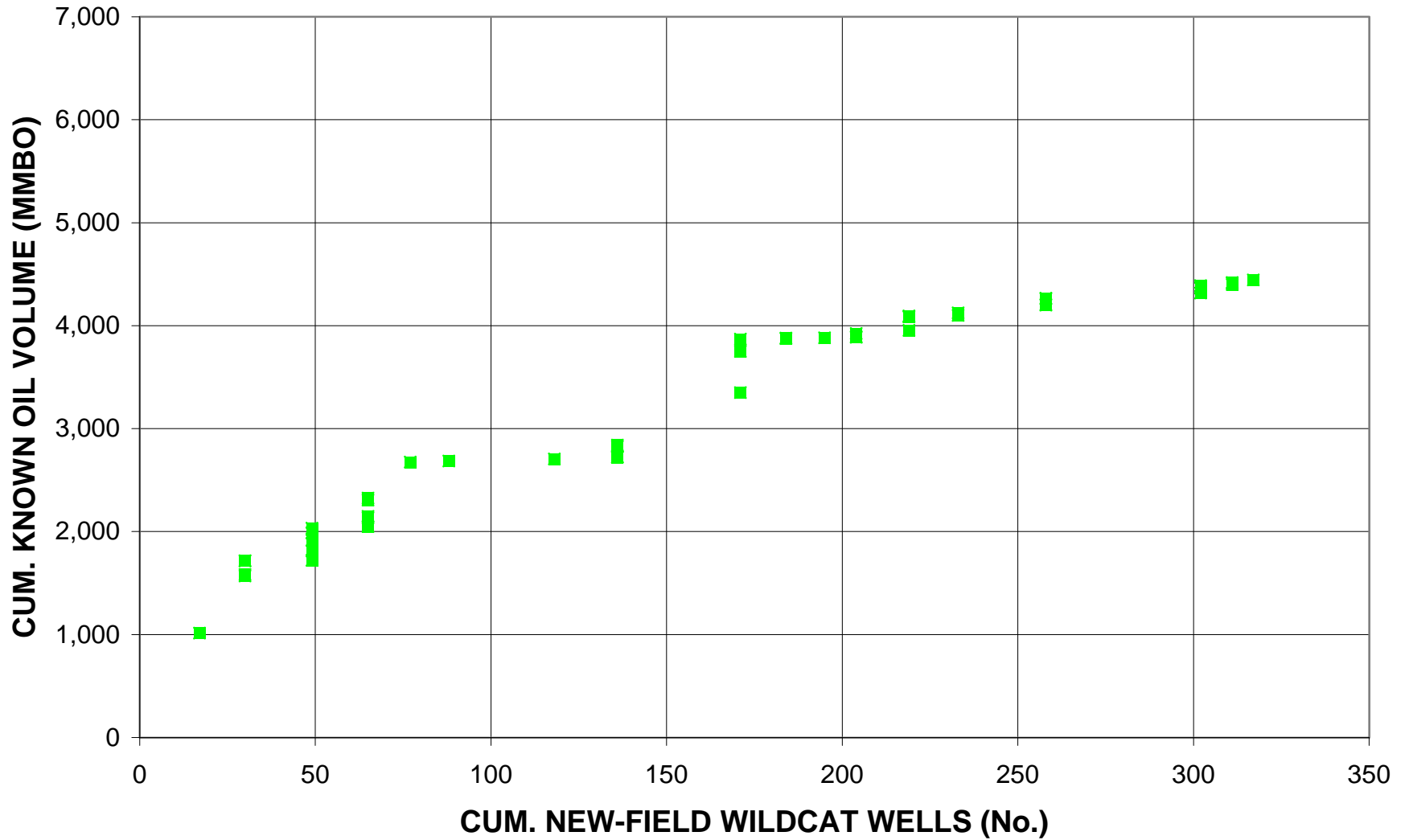


# Moray Firth, Assessment Unit 40250102

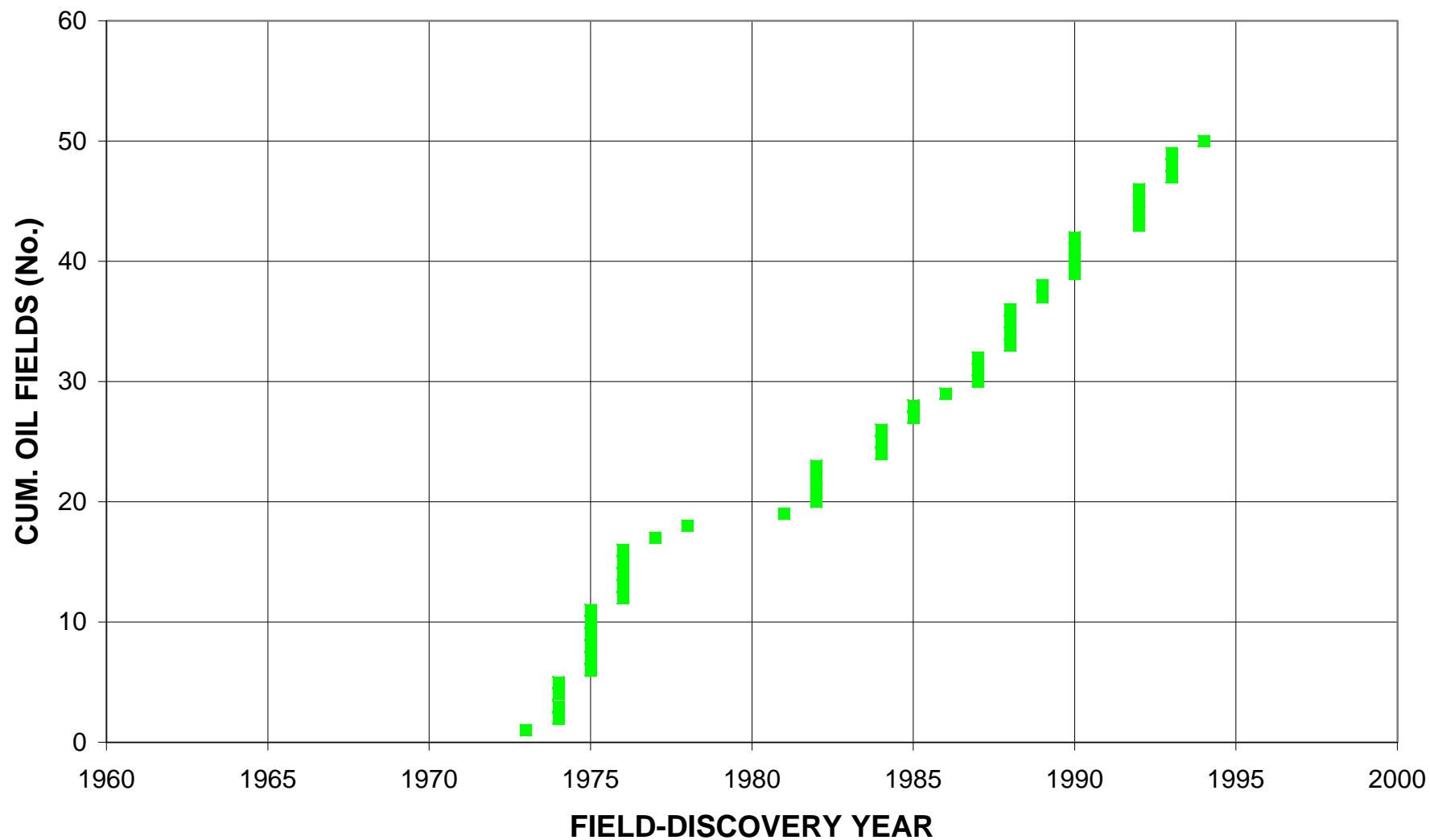




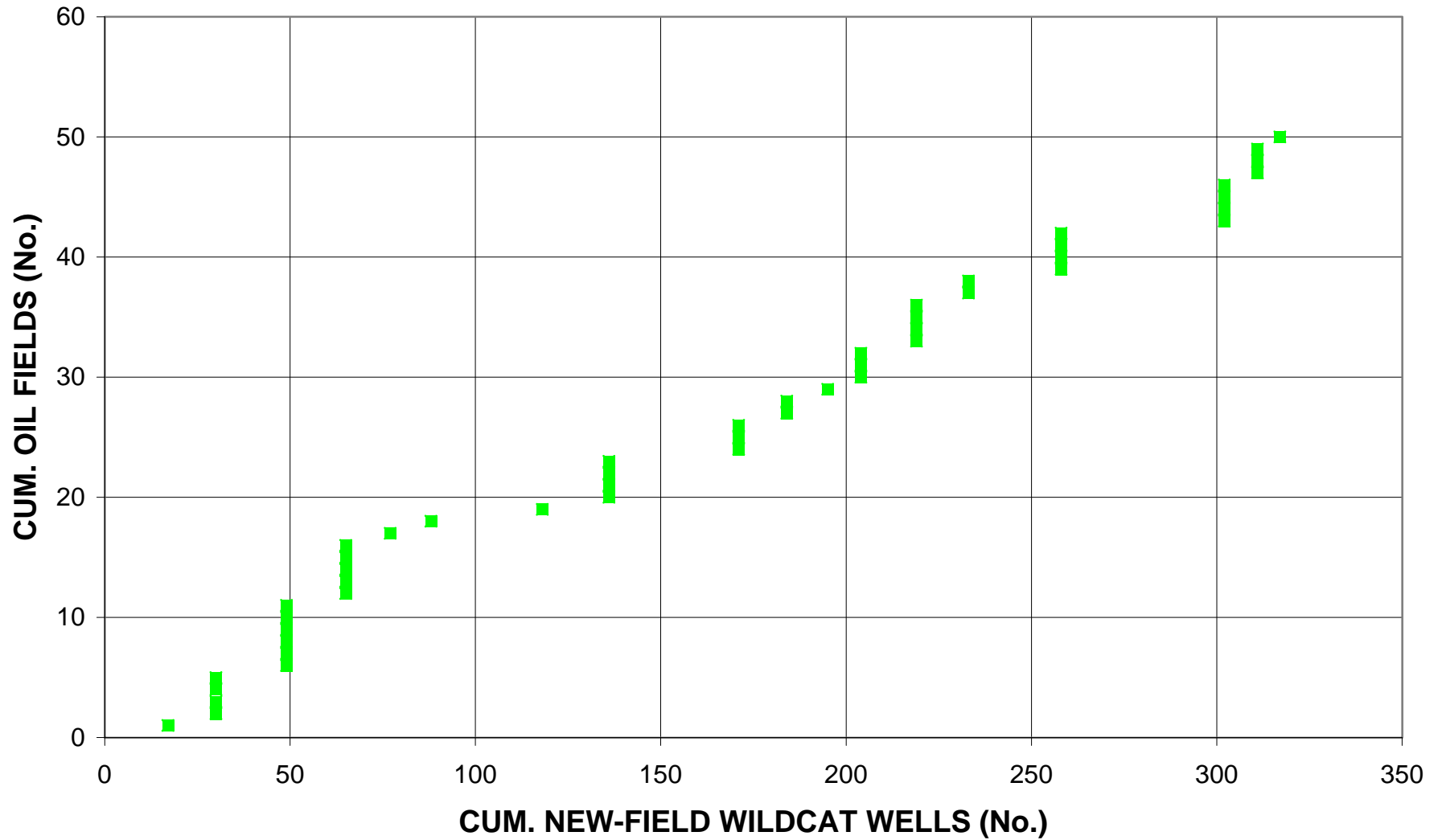
# Moray Firth, Assessment Unit 40250102



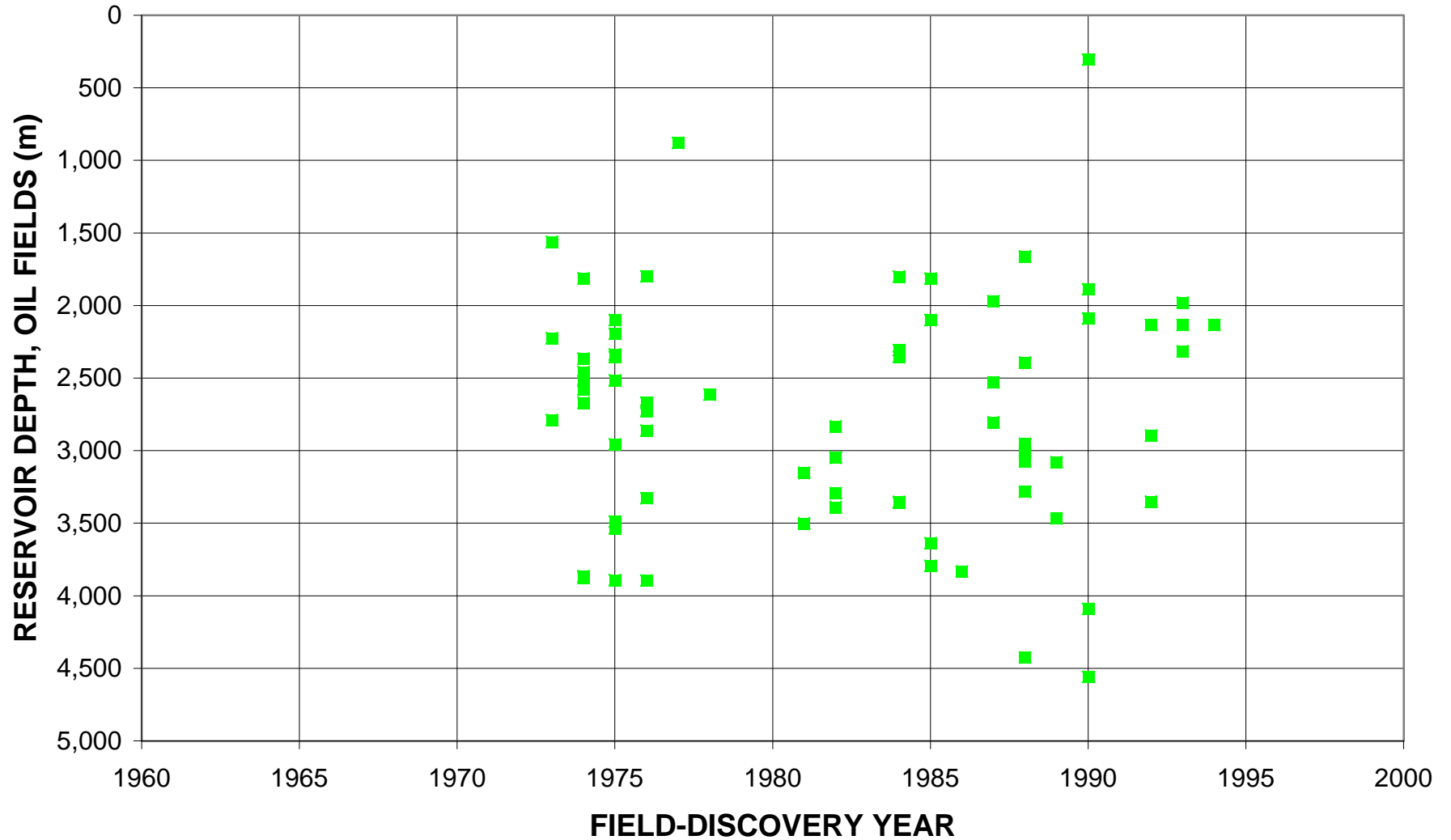
# Moray Firth, Assessment Unit 40250102



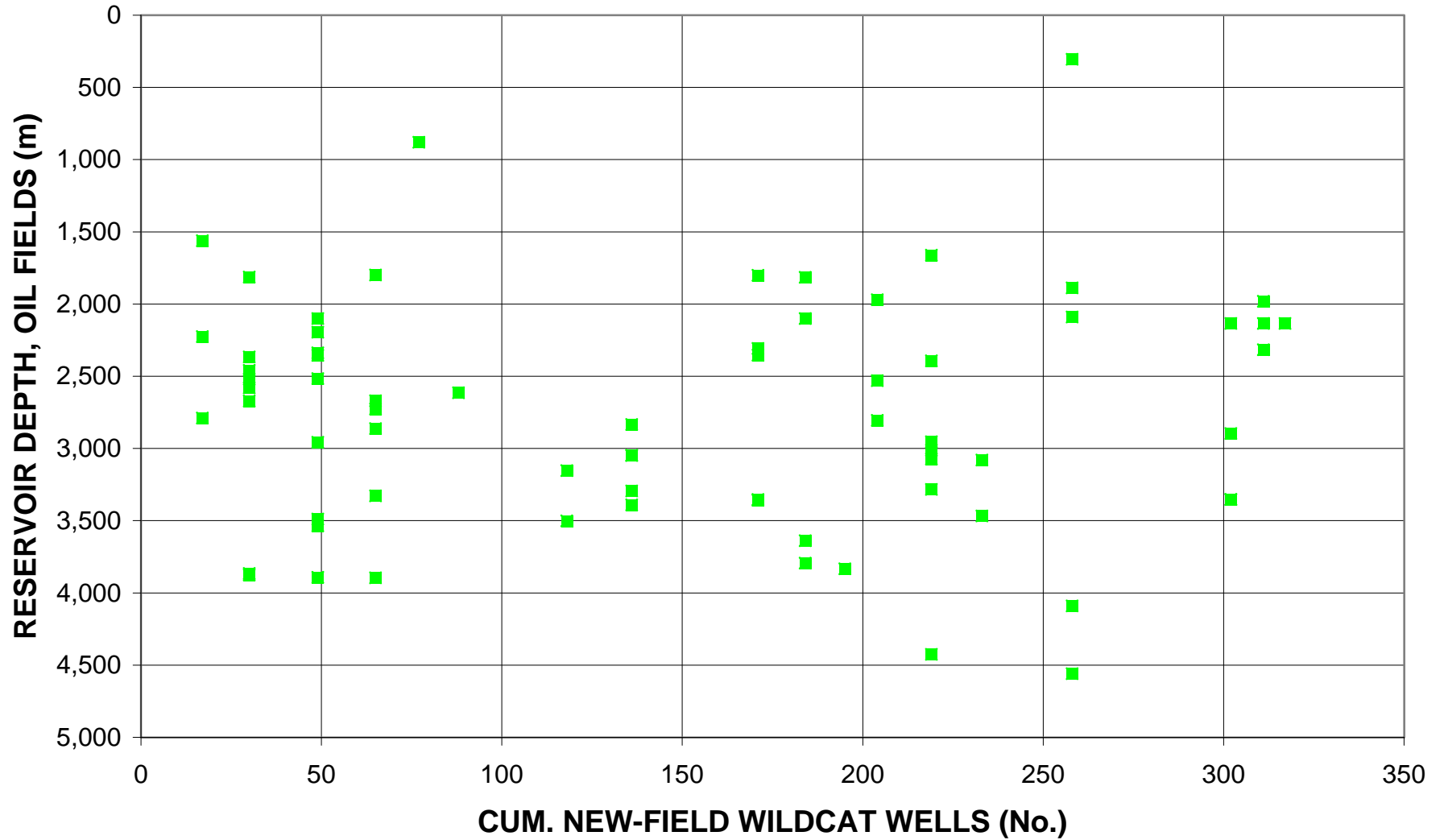
# Moray Firth, Assessment Unit 40250102



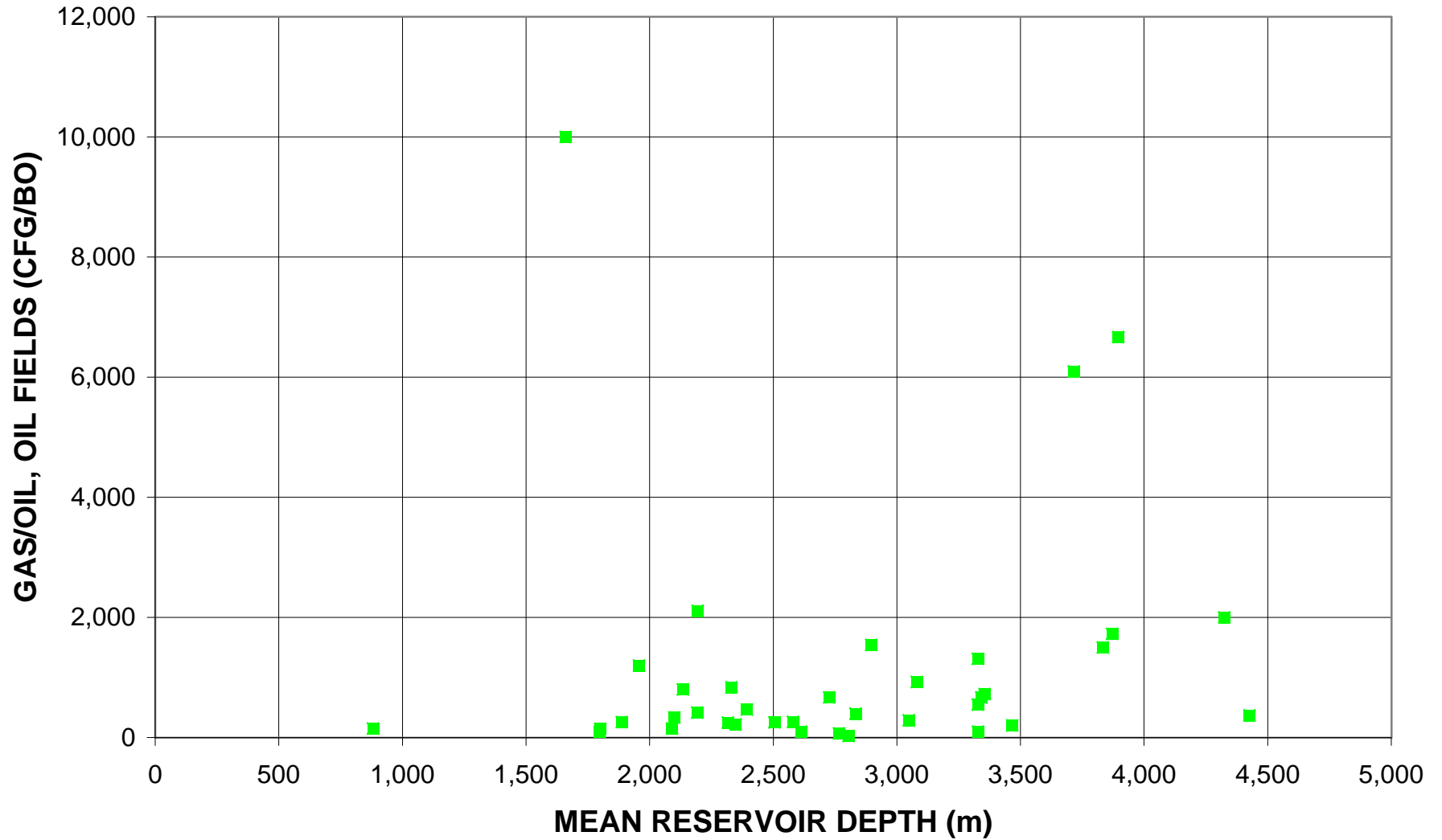
# Moray Firth, Assessment Unit 40250102



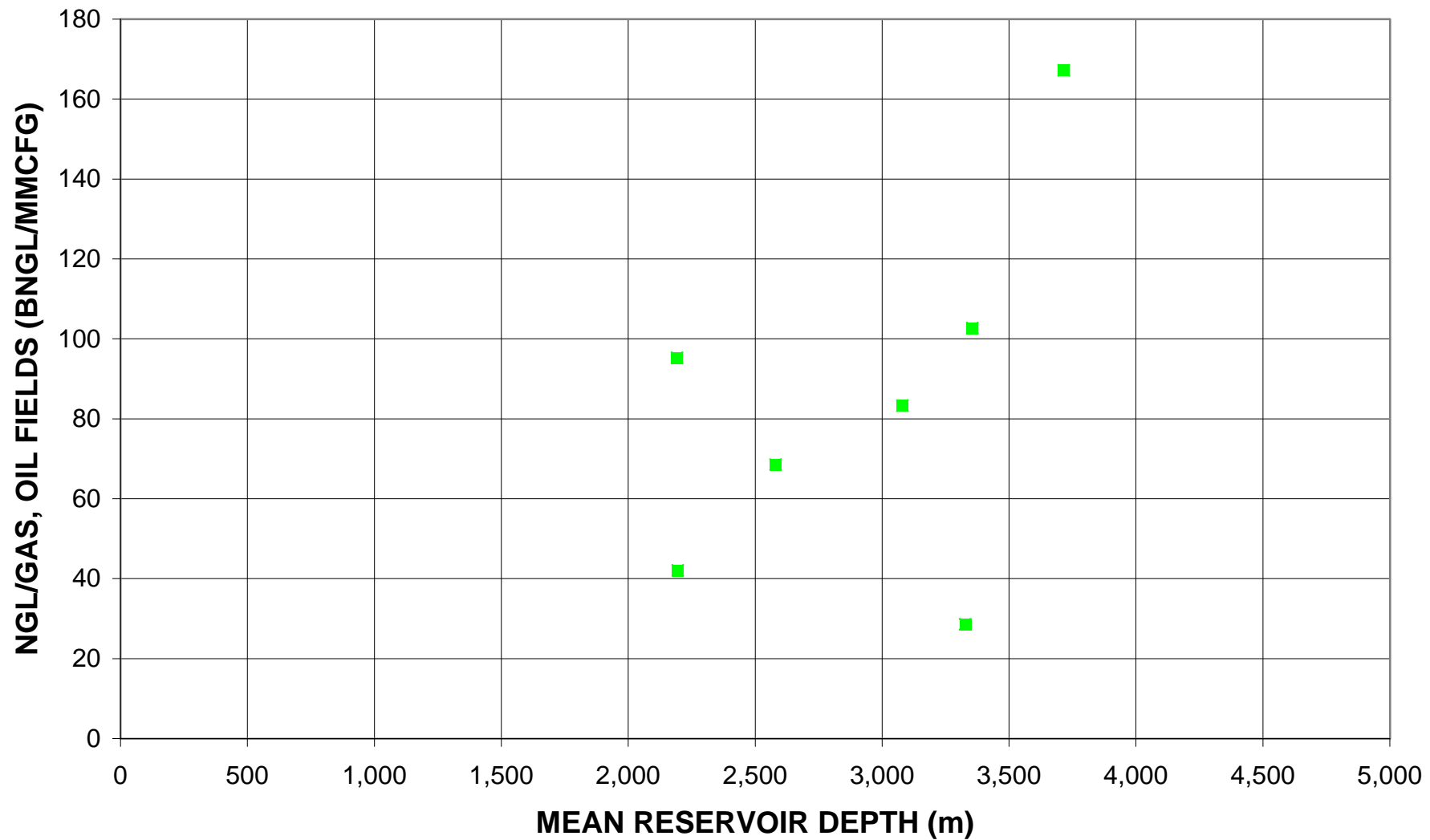
# Moray Firth, Assessment Unit 40250102



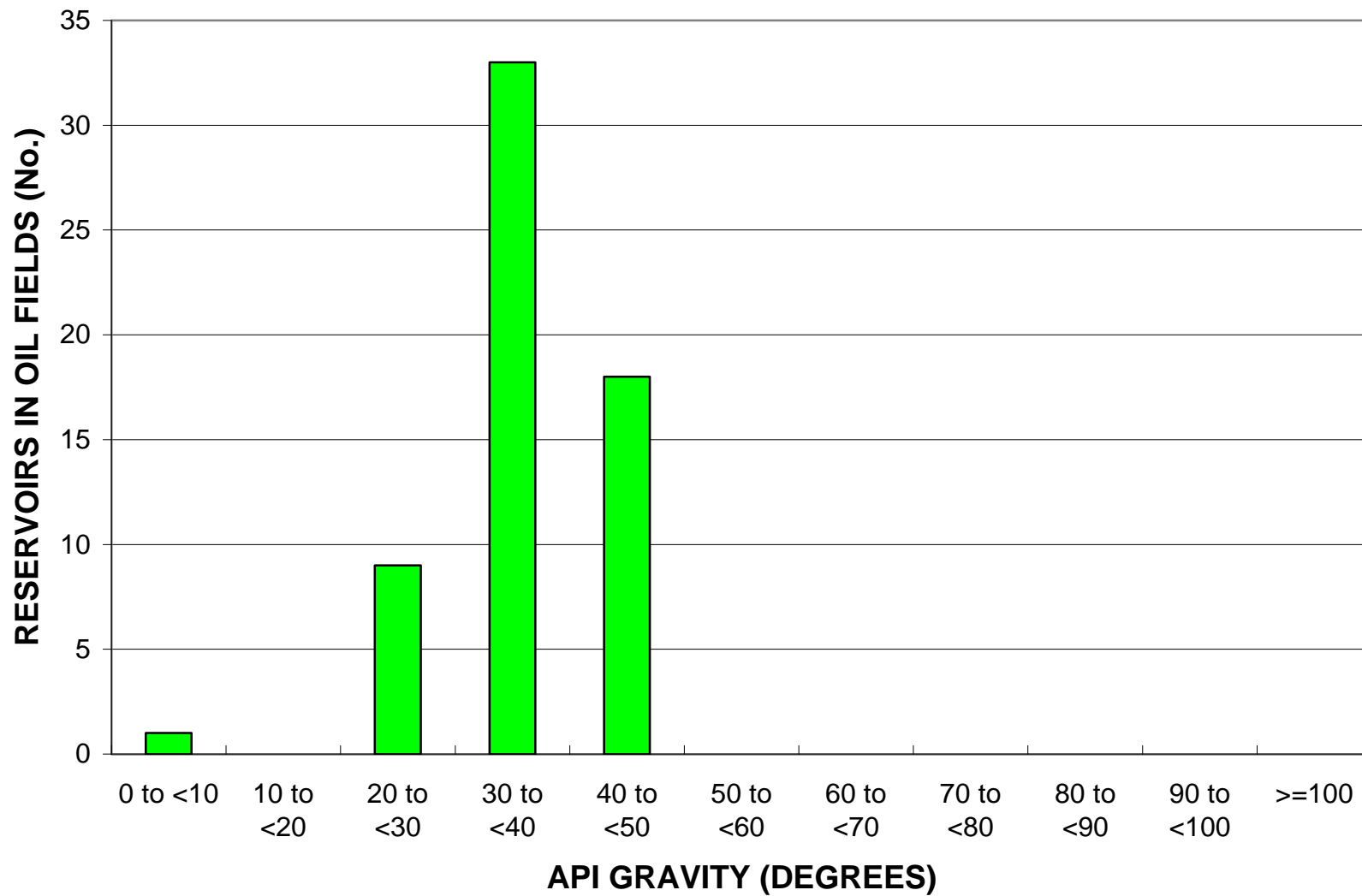
# Moray Firth, Assessment Unit 40250102



## Moray Firth, Assessment Unit 40250102

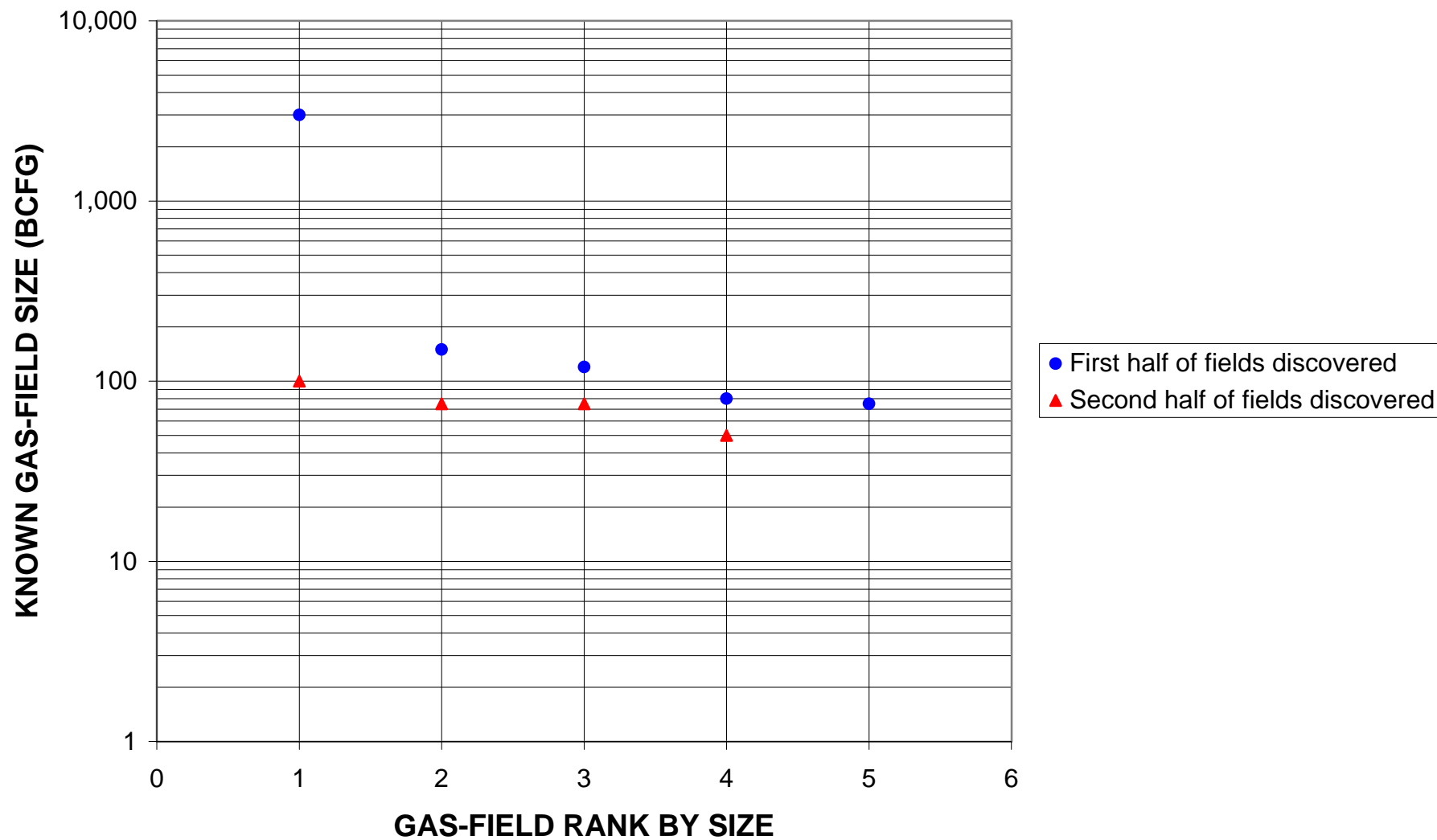


## Moray Firth, Assessment Unit 40250102

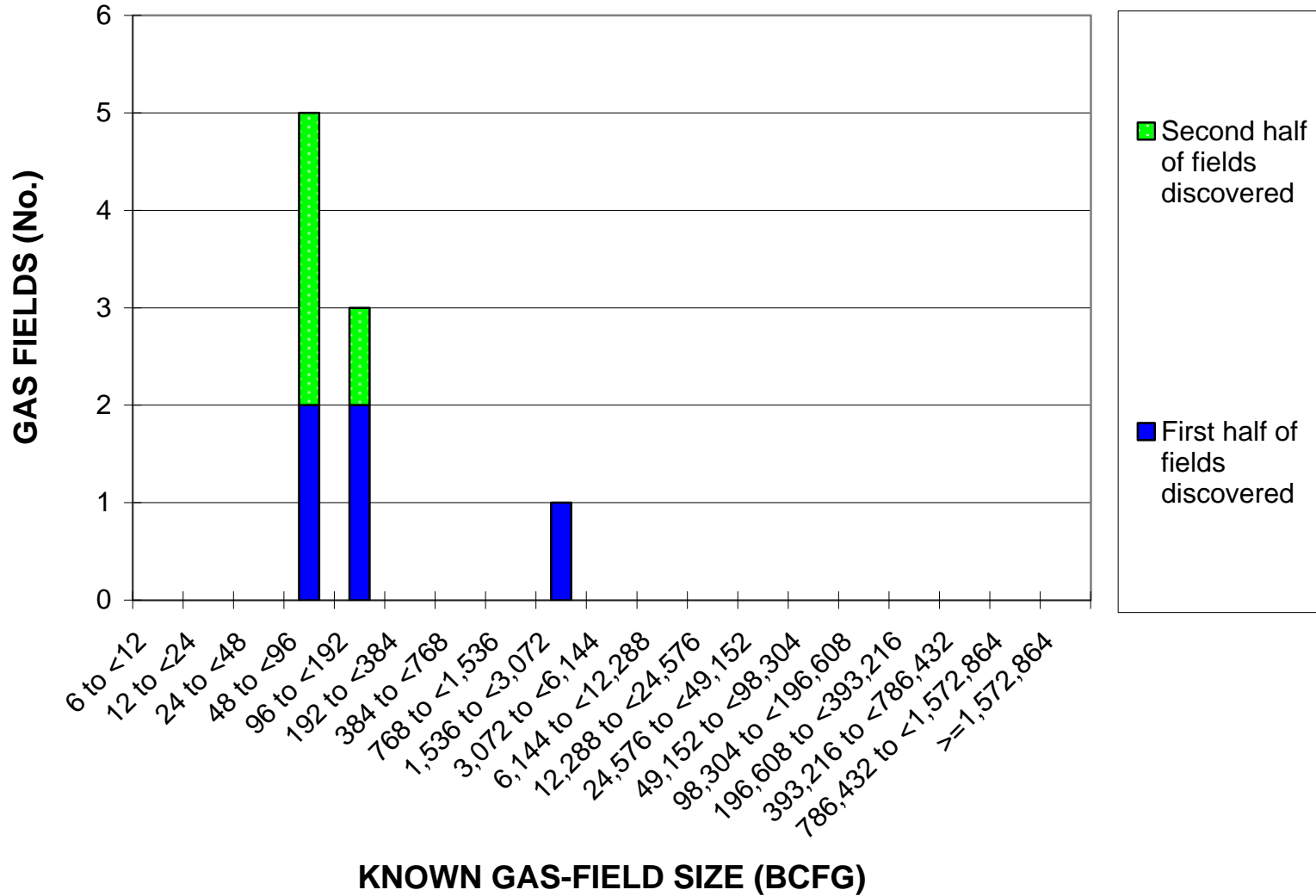




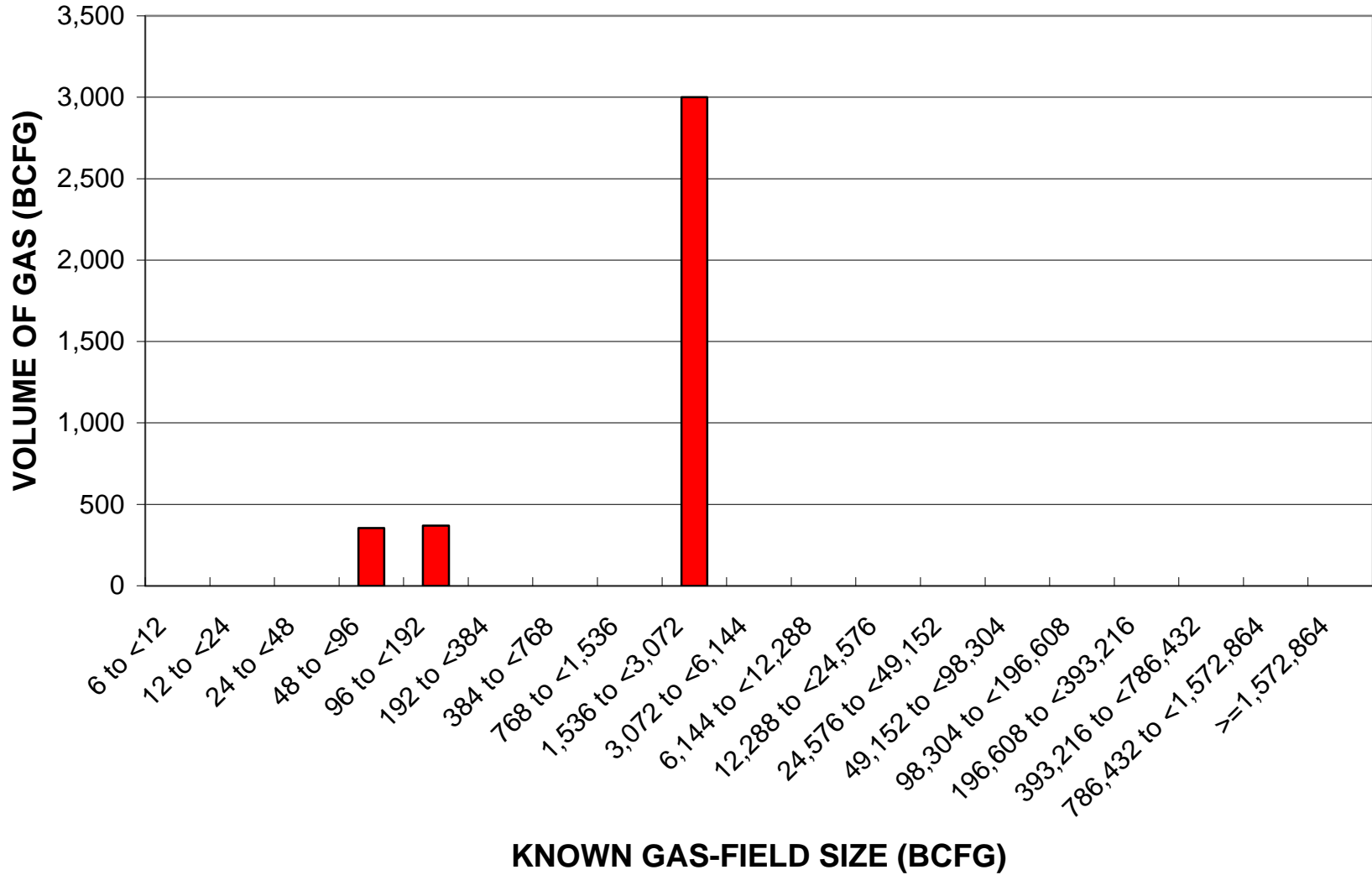
## Moray Firth, Assessment Unit 40250102



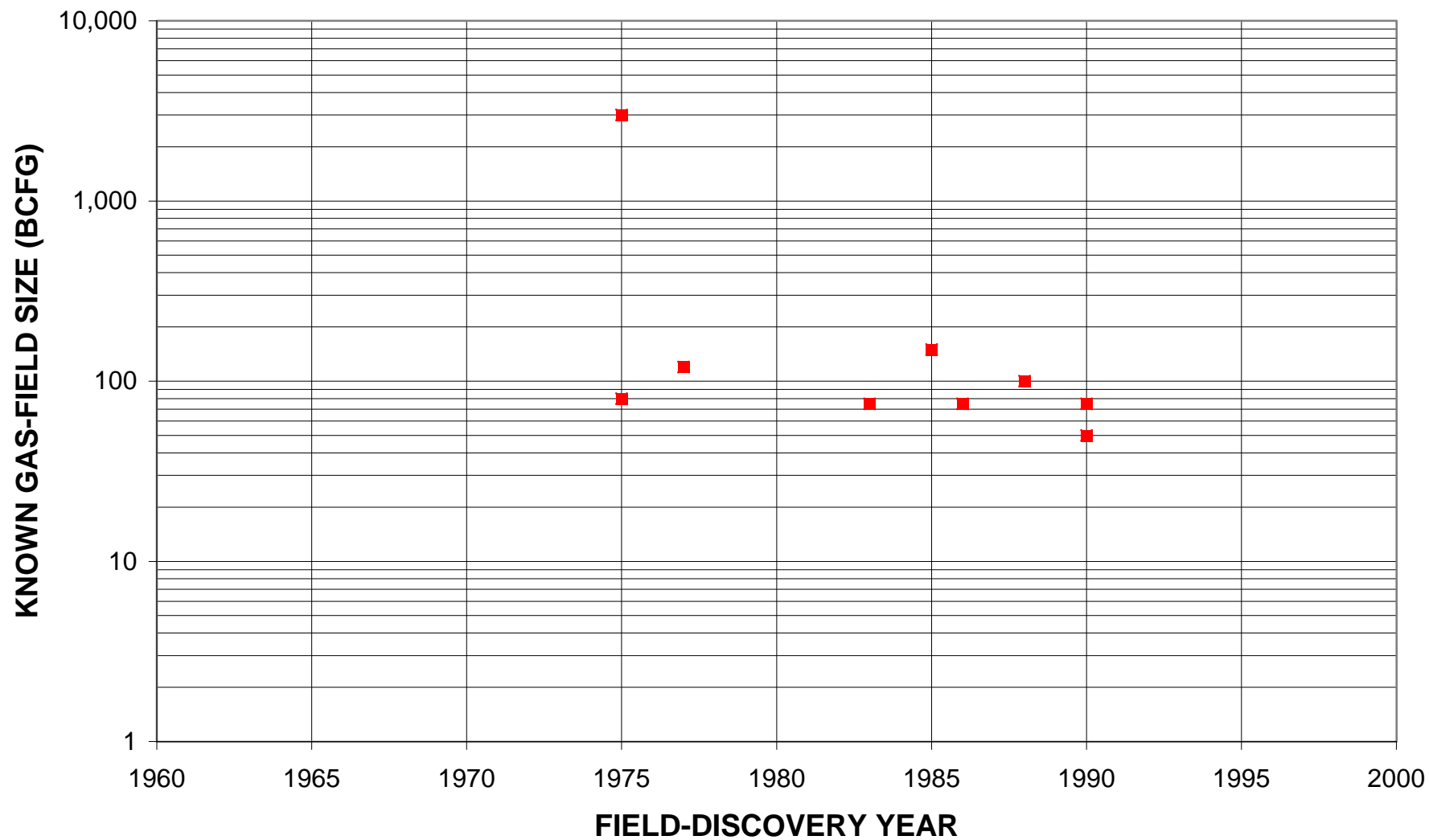
## Moray Firth, Assessment Unit 40250102



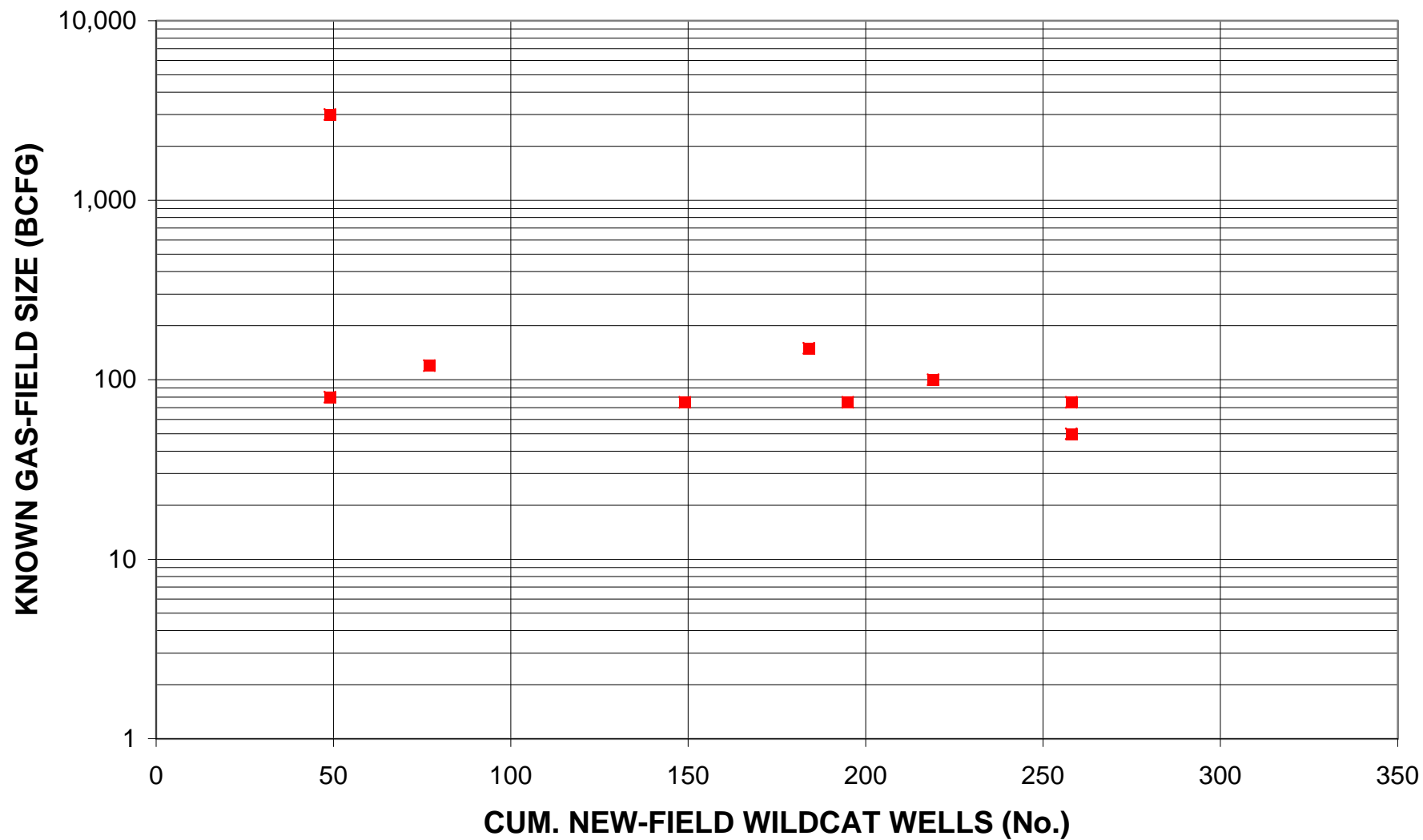
# Moray Firth, Assessment Unit 40250102



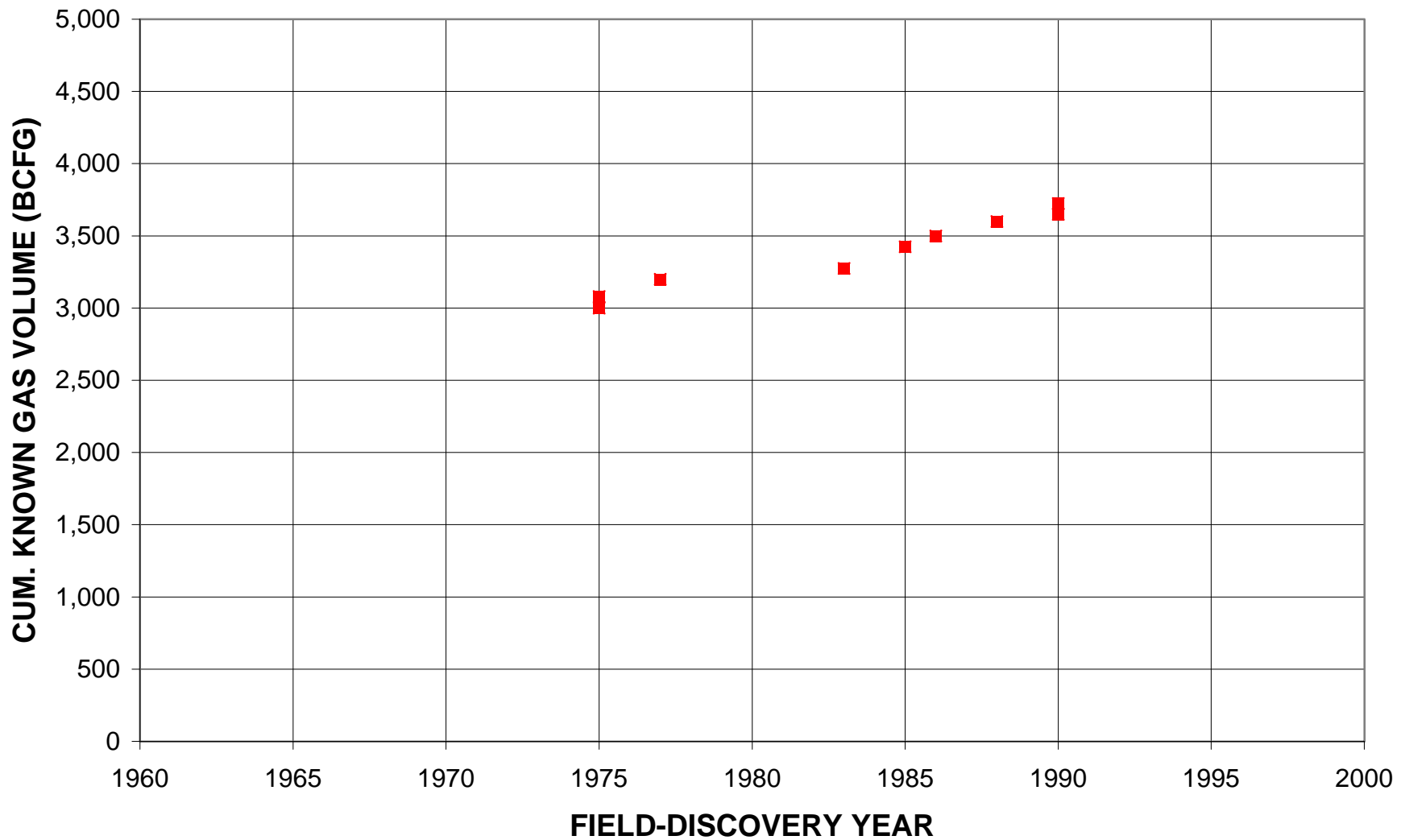
## Moray Firth, Assessment Unit 40250102



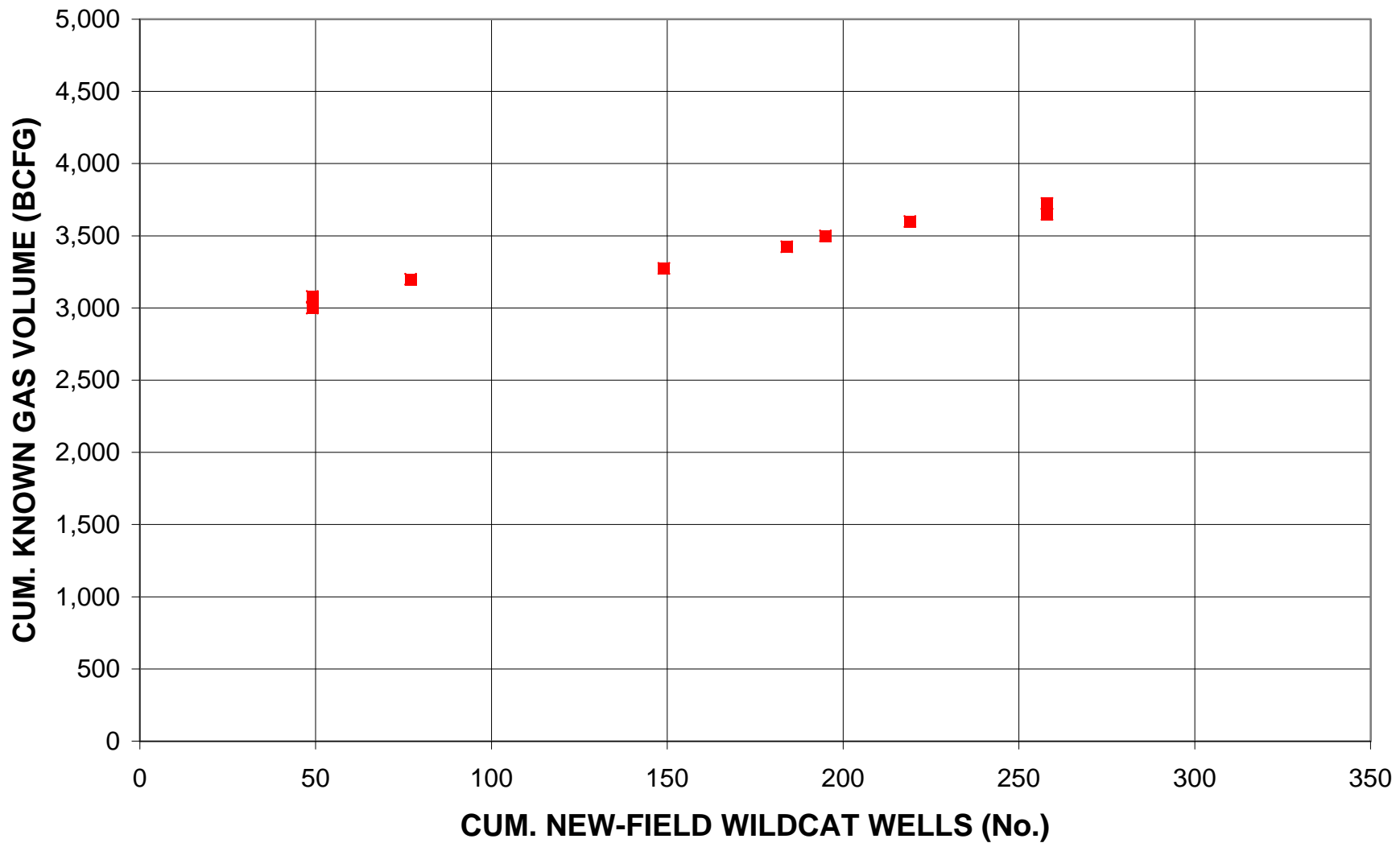
## Moray Firth, Assessment Unit 40250102



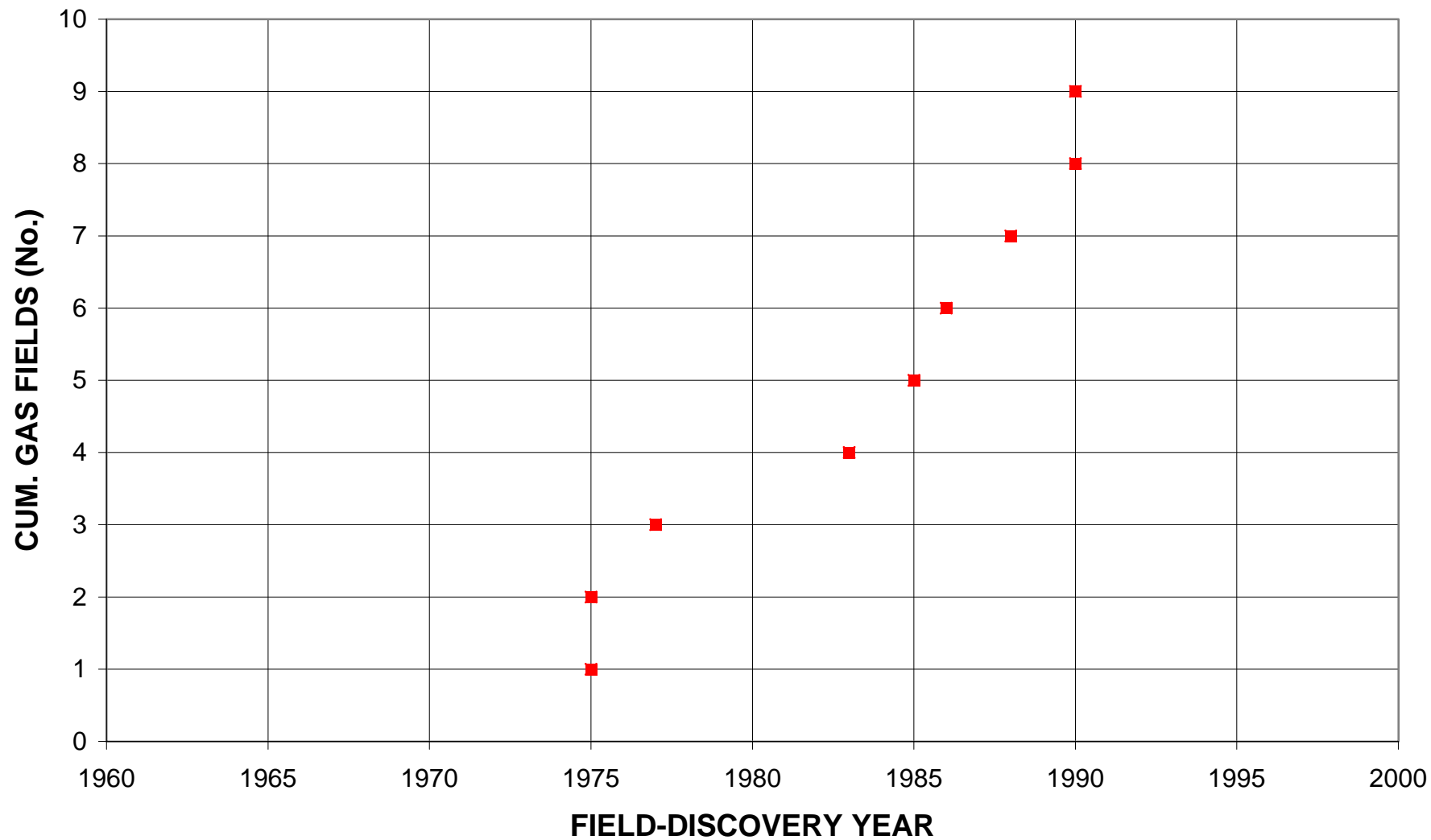
## Moray Firth, Assessment Unit 40250102



## Moray Firth, Assessment Unit 40250102

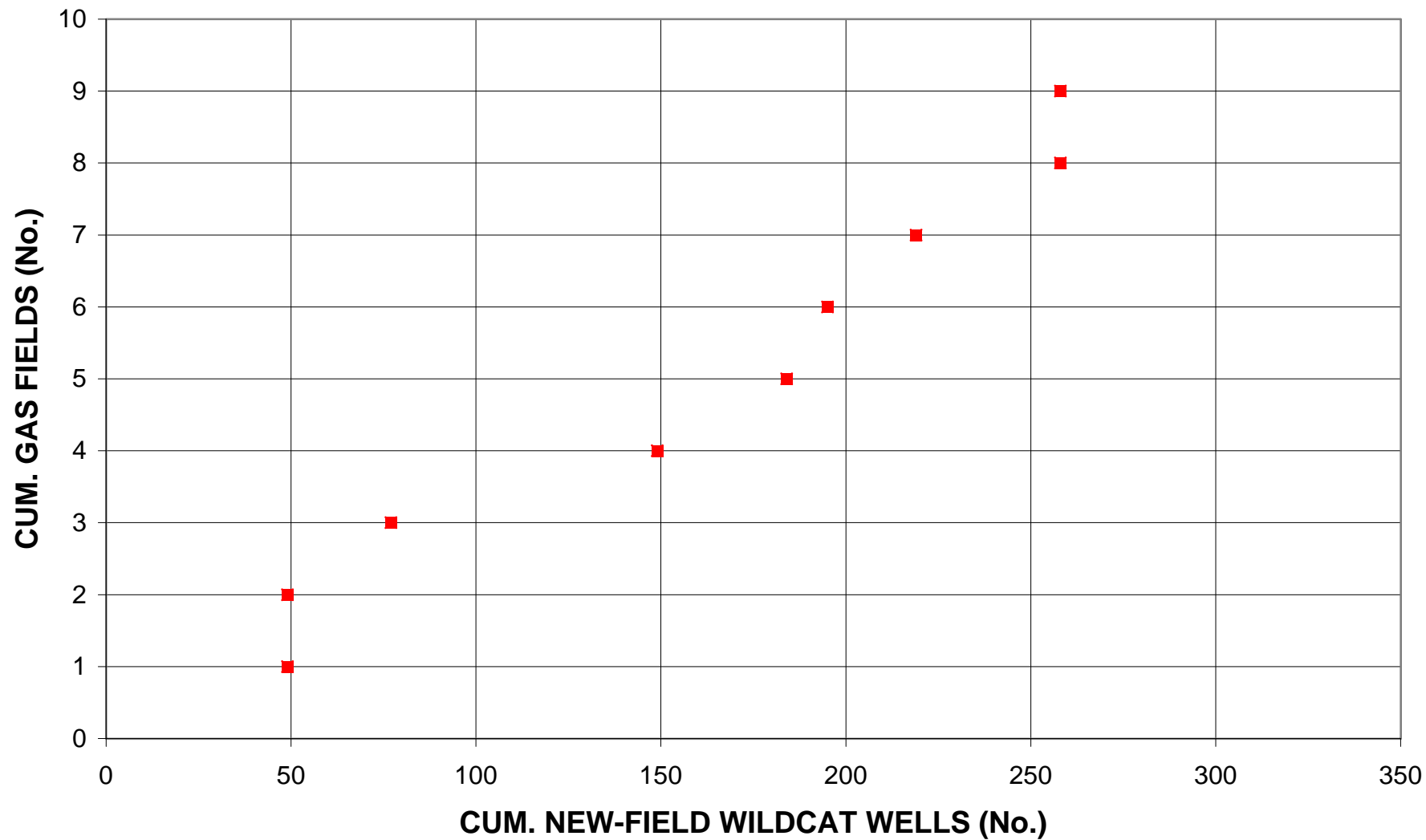


## Moray Firth, Assessment Unit 40250102

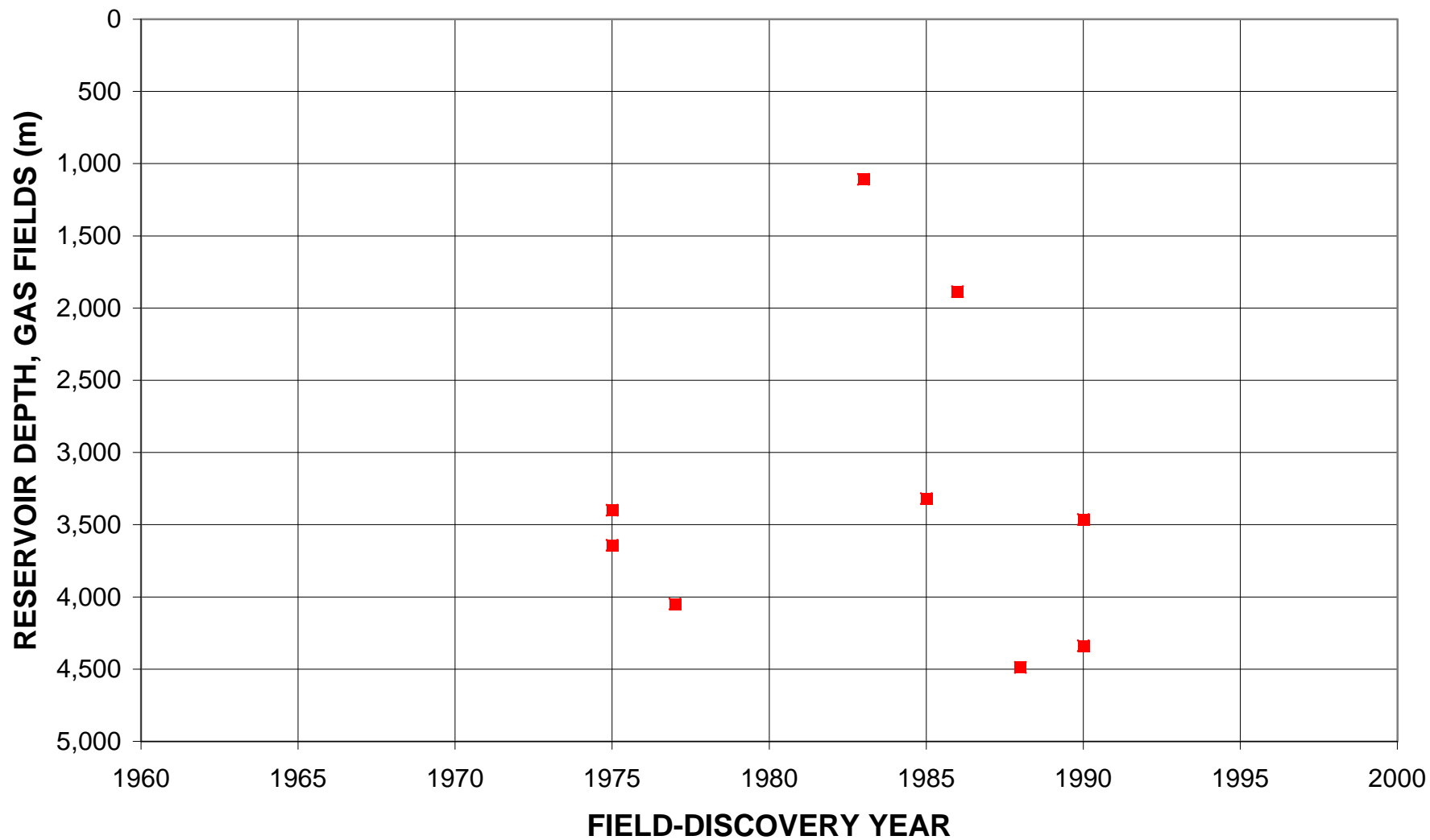




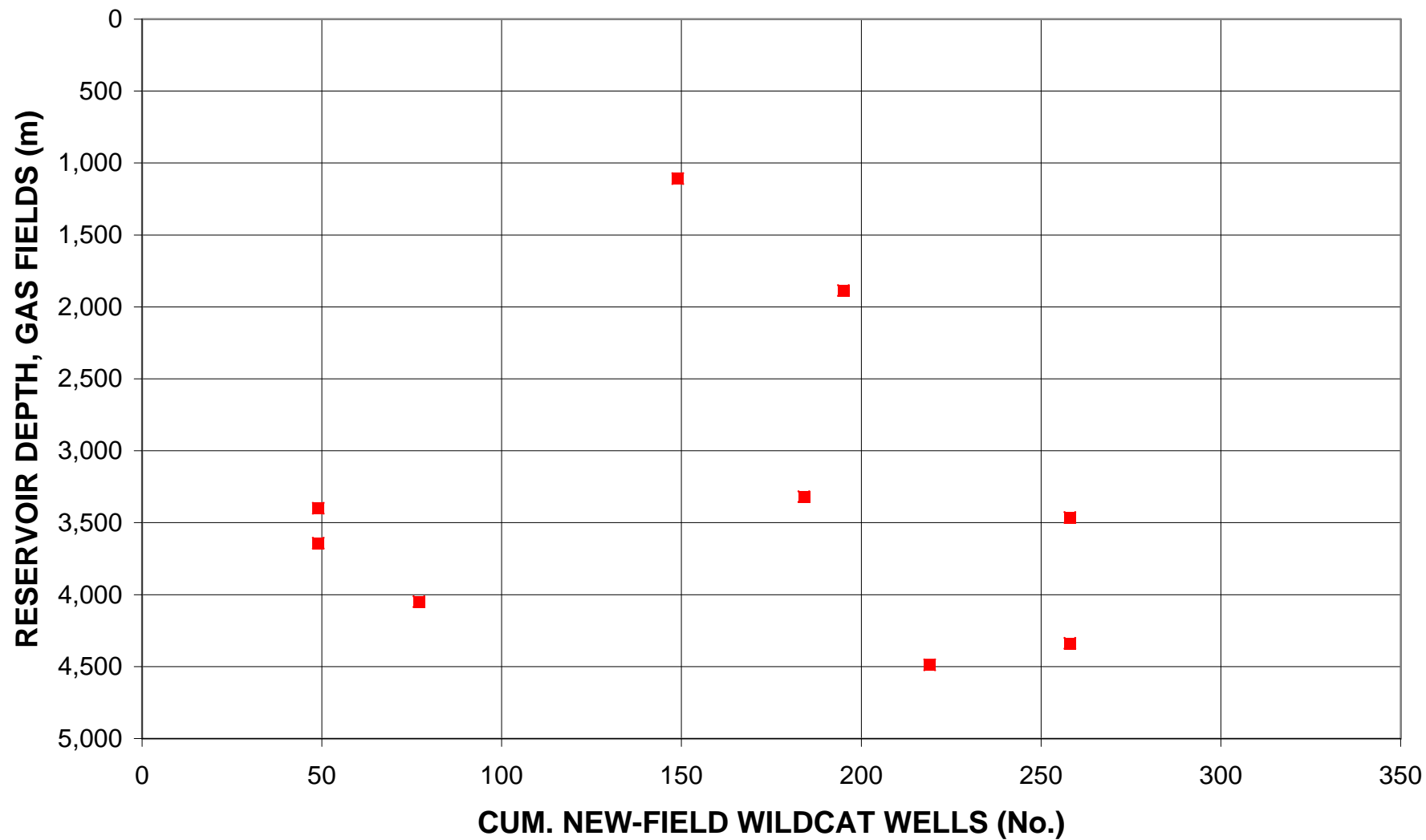
## Moray Firth, Assessment Unit 40250102



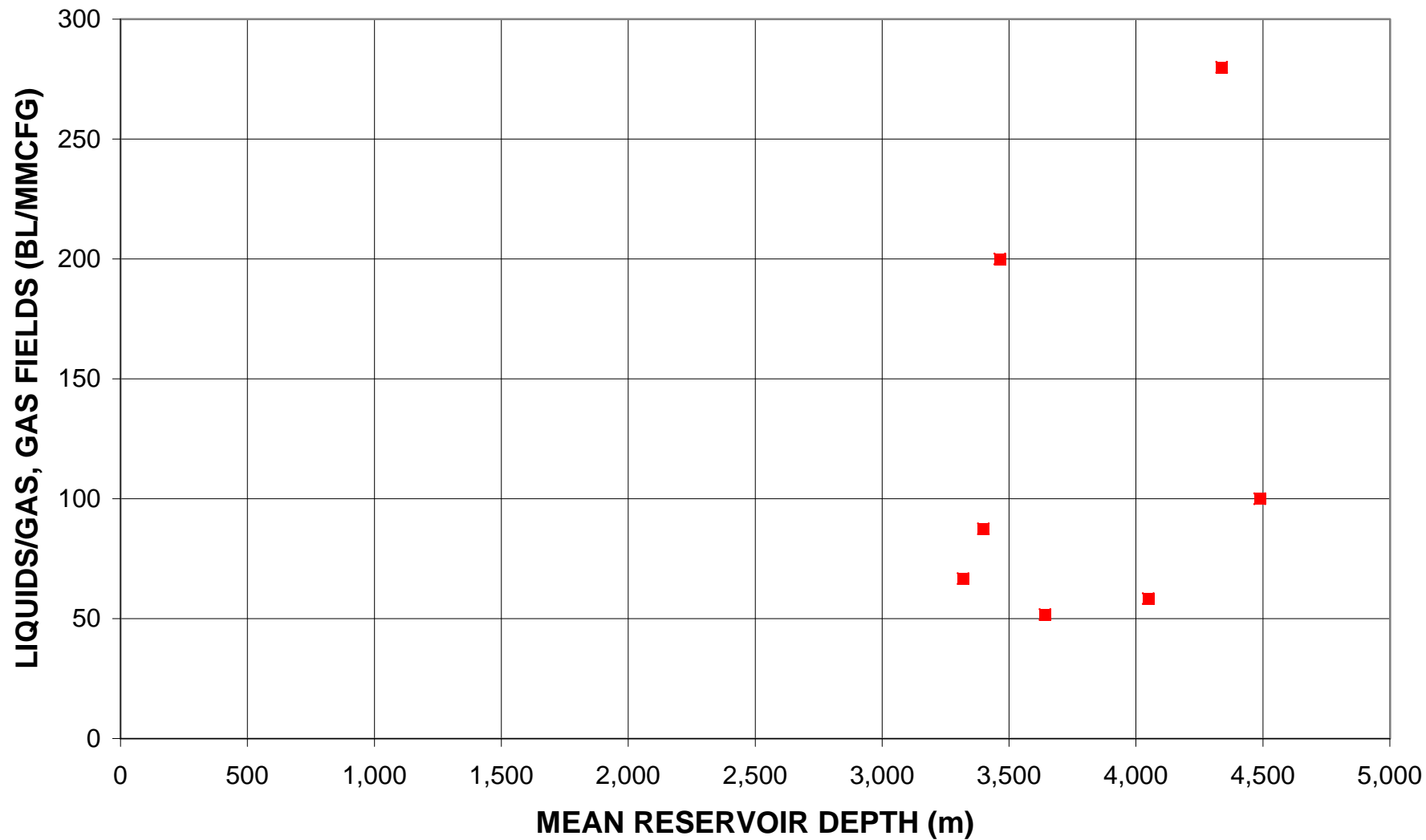
## Moray Firth, Assessment Unit 40250102



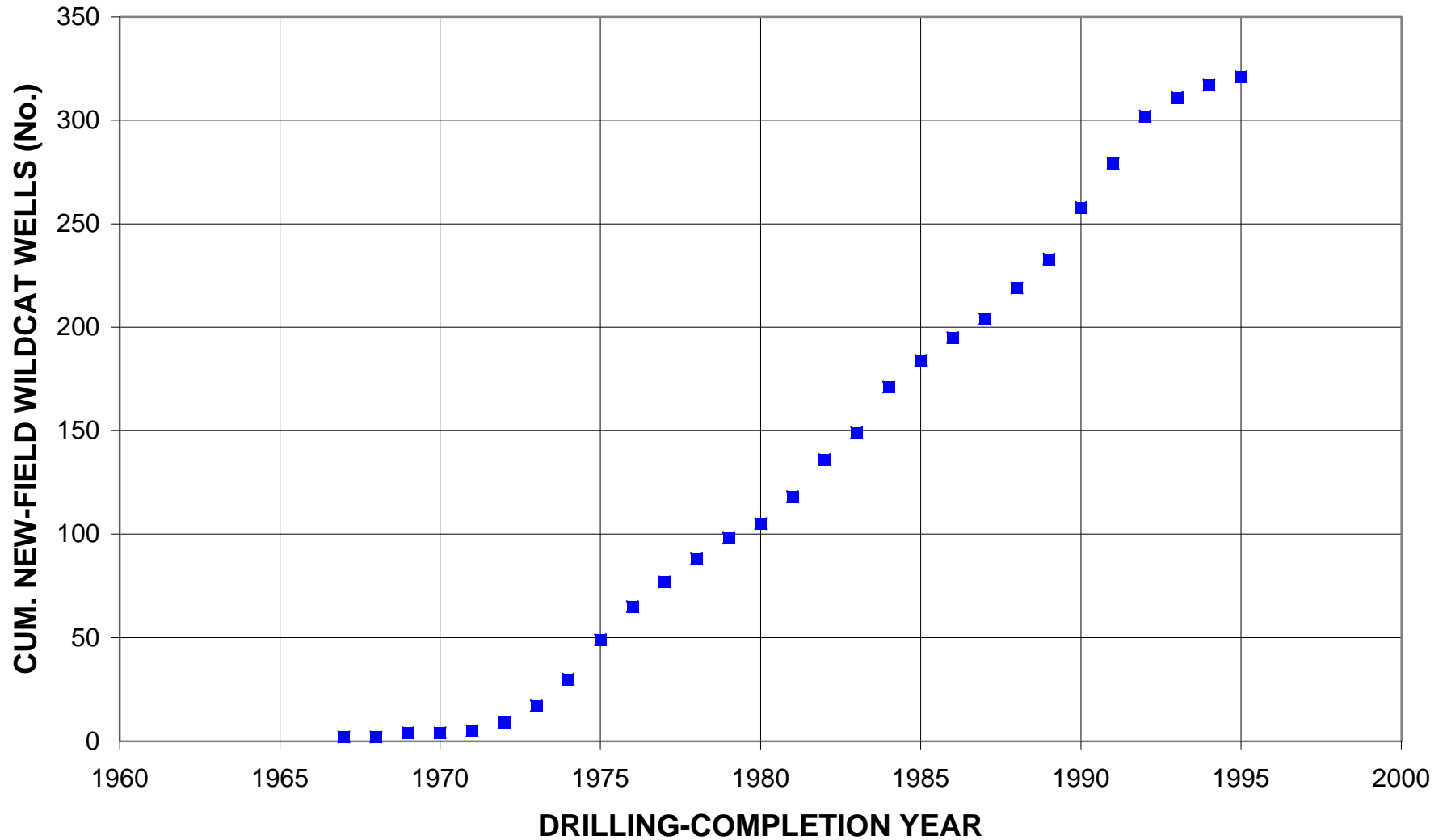
## Moray Firth, Assessment Unit 40250102



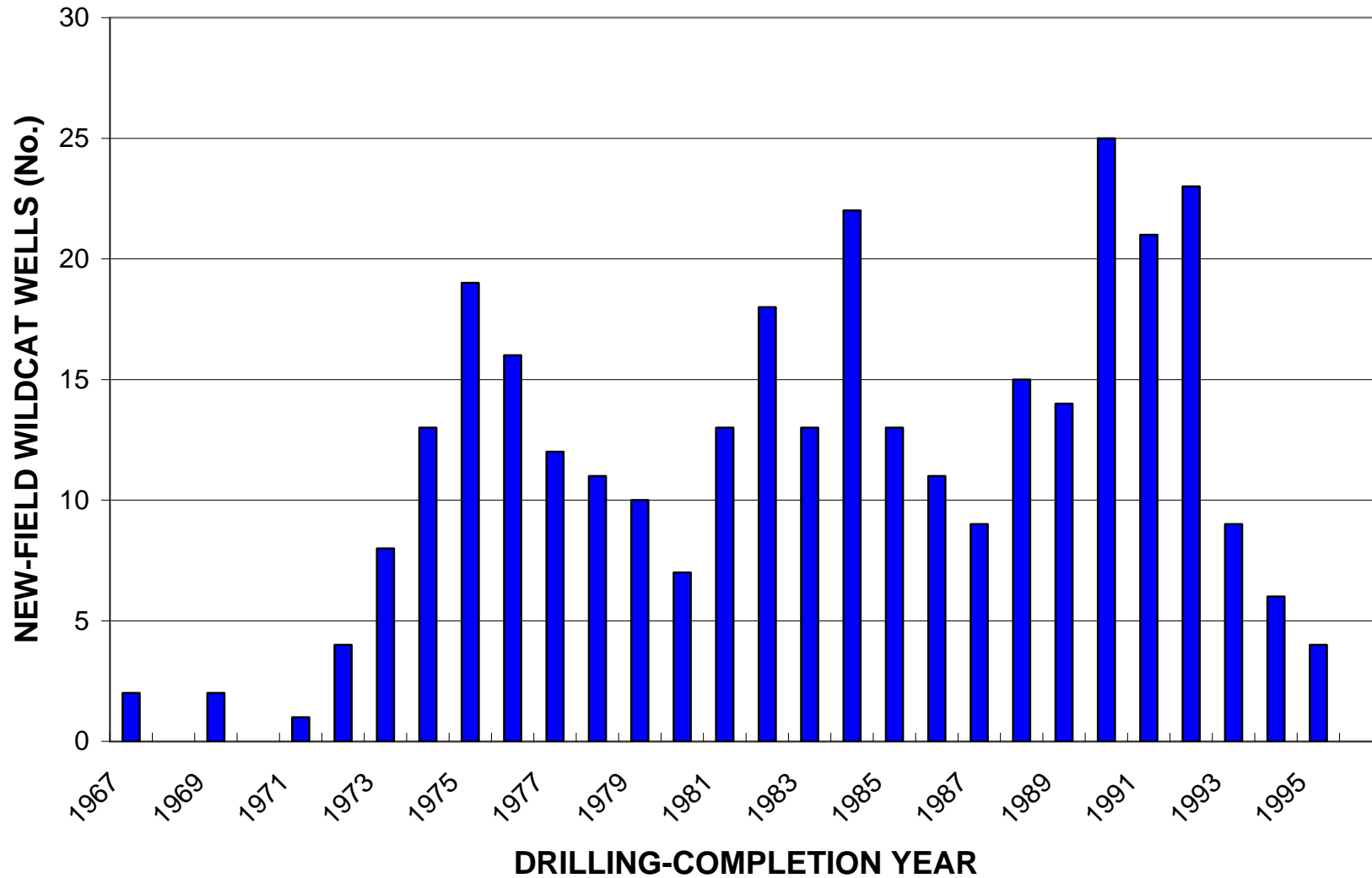
## Moray Firth, Assessment Unit 40250102



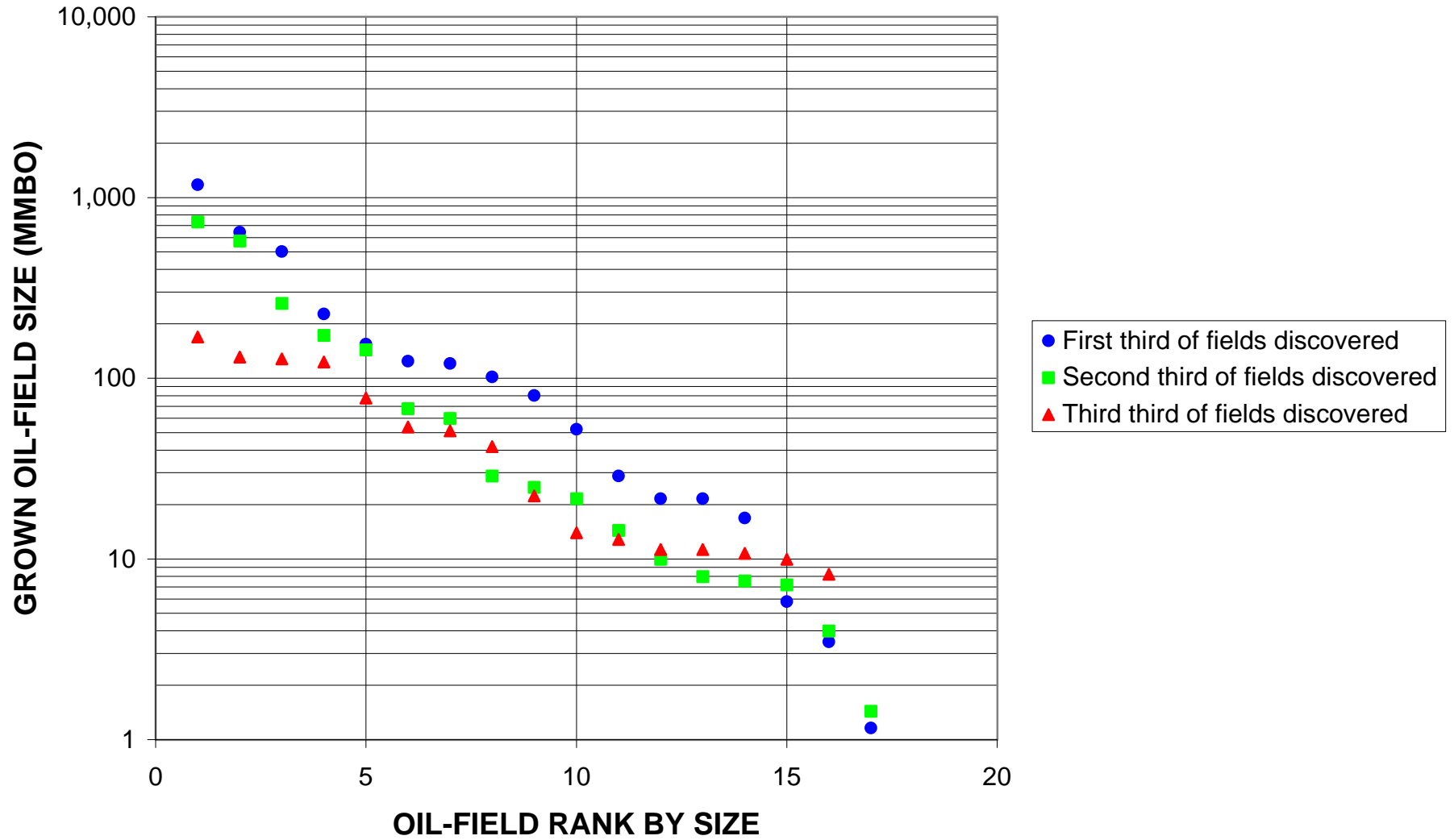
## Moray Firth, Assessment Unit 40250102



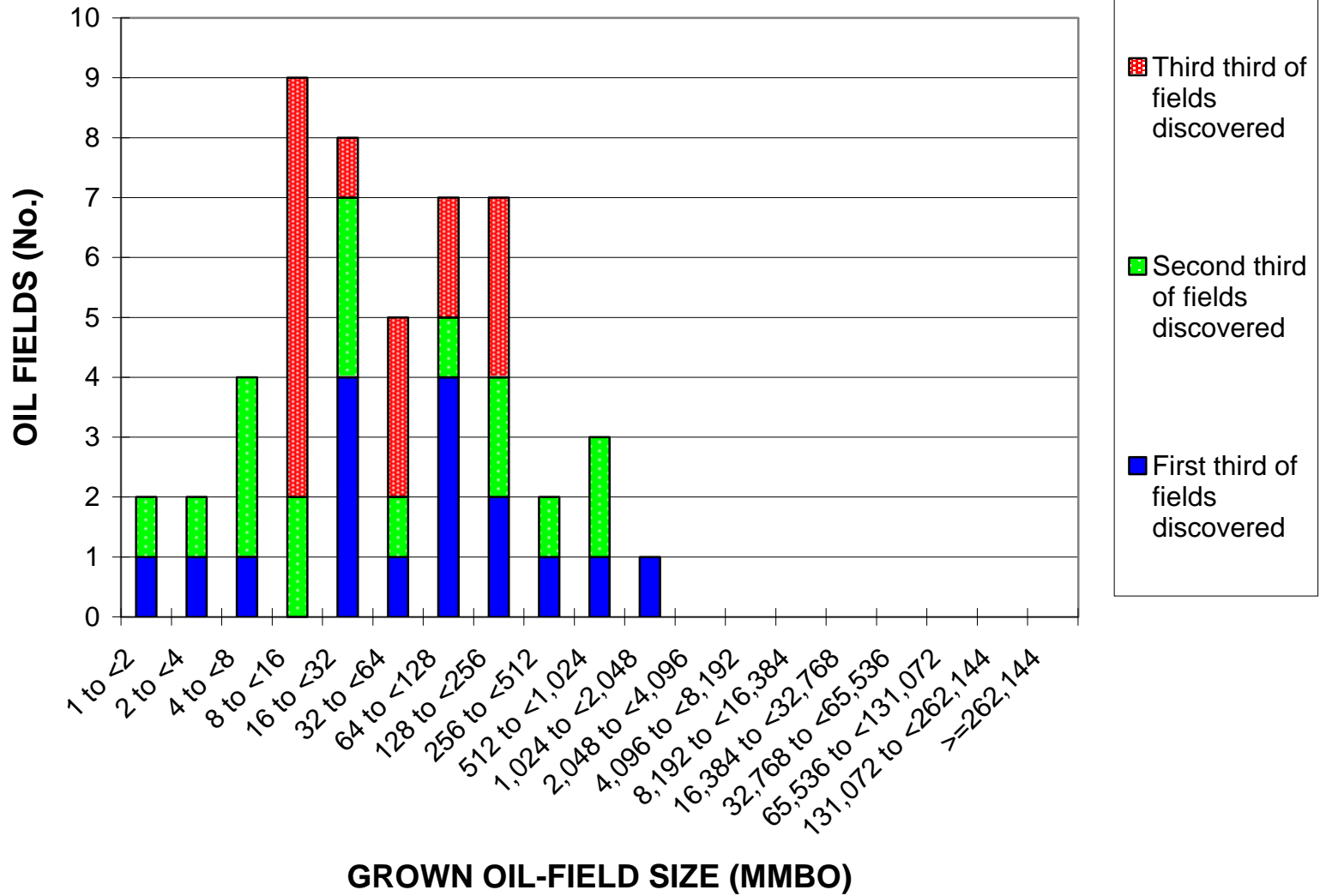
## Moray Firth, Assessment Unit 40250102



# Moray Firth, Assessment Unit 40250102

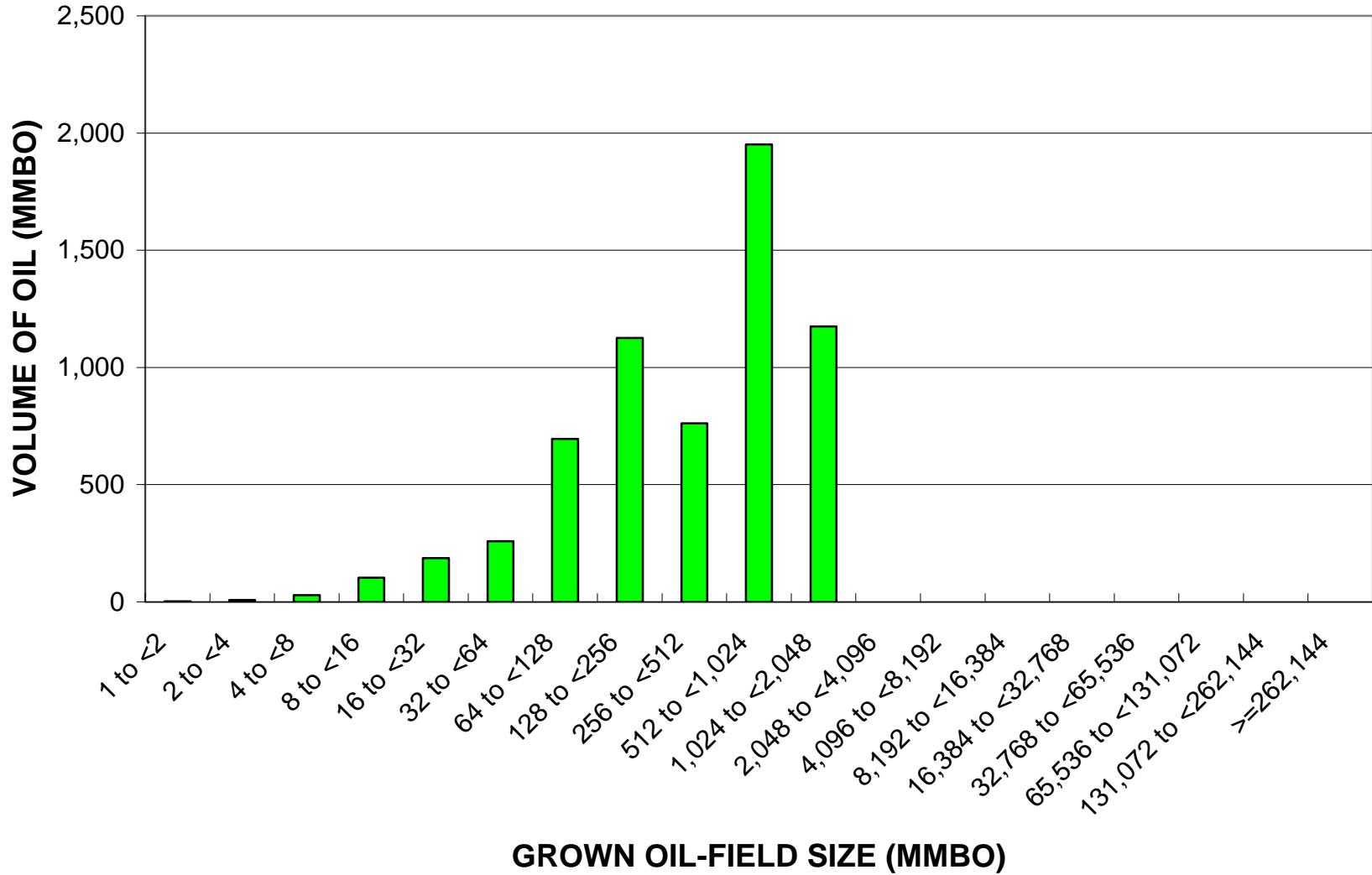


## Moray Firth, Assessment Unit 40250102

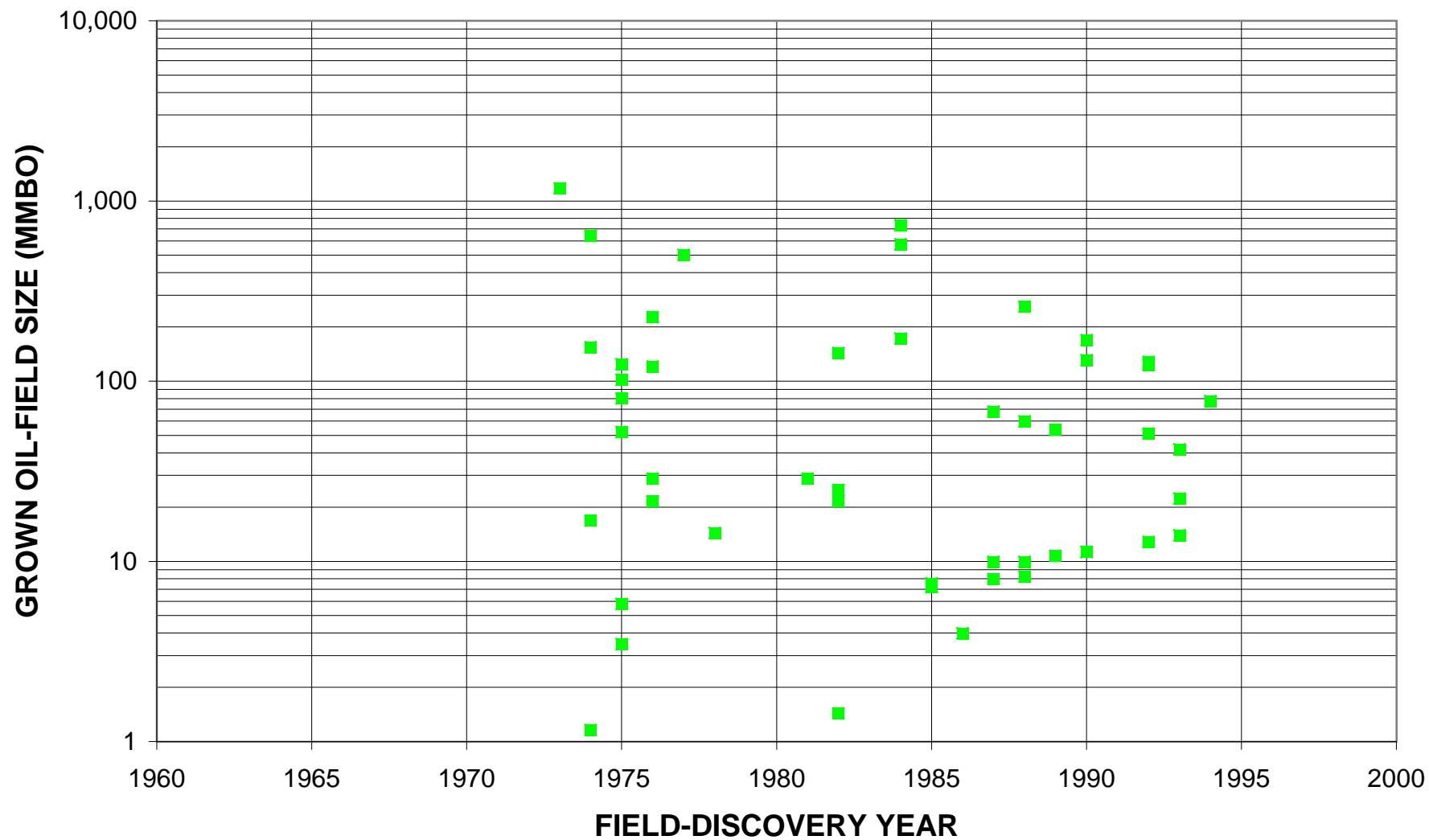




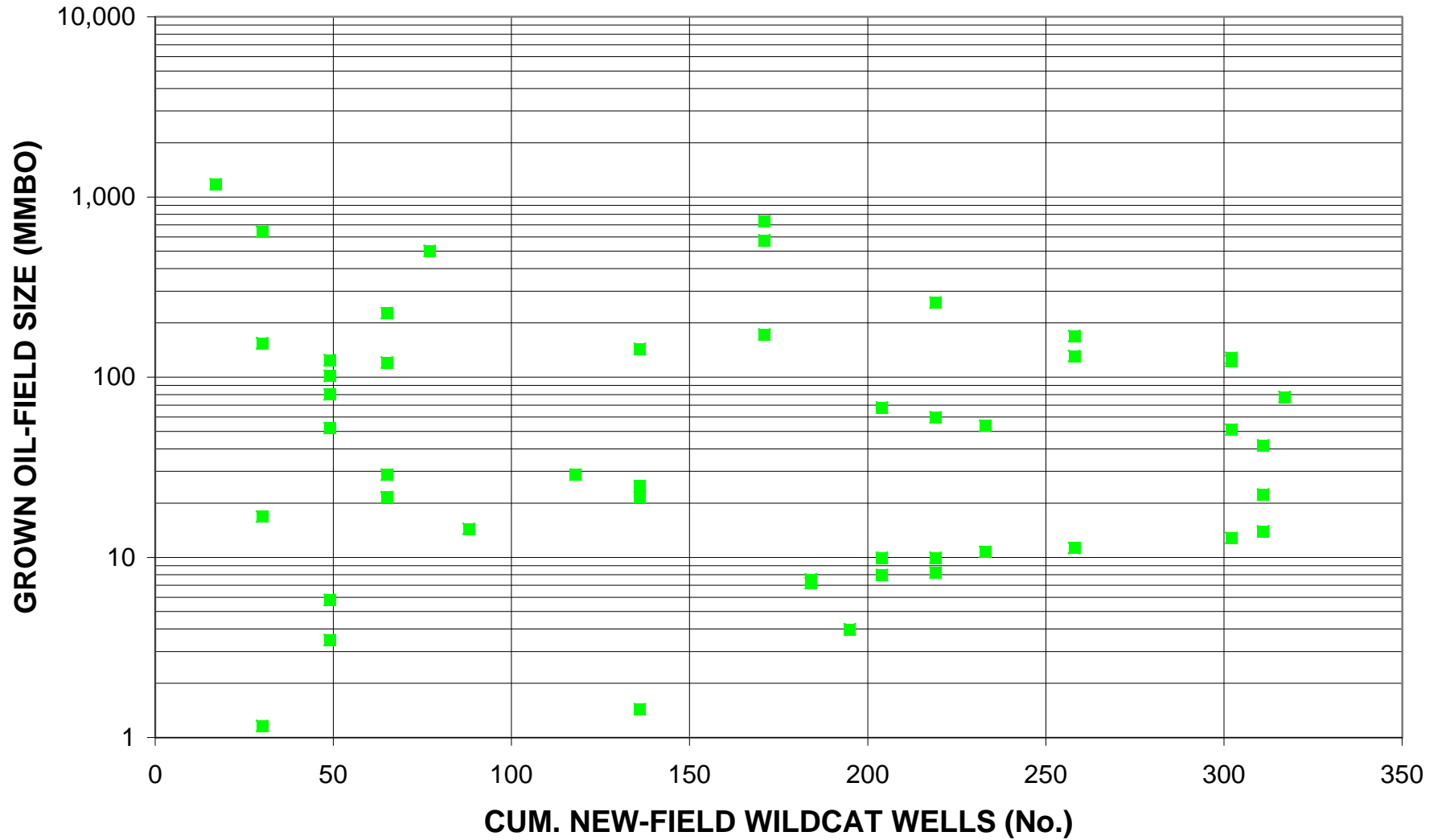
# Moray Firth, Assessment Unit 40250102



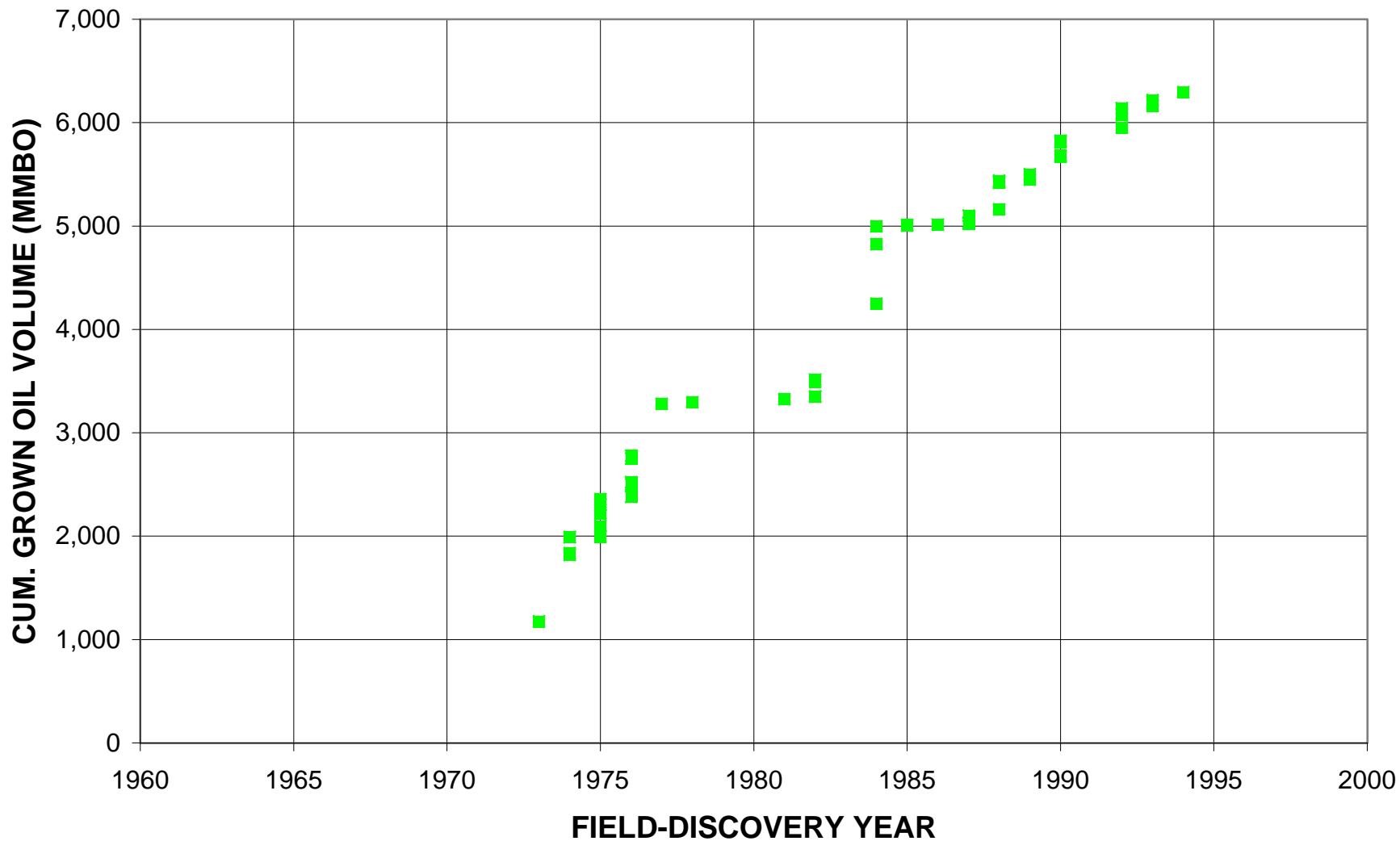
# Moray Firth, Assessment Unit 40250102



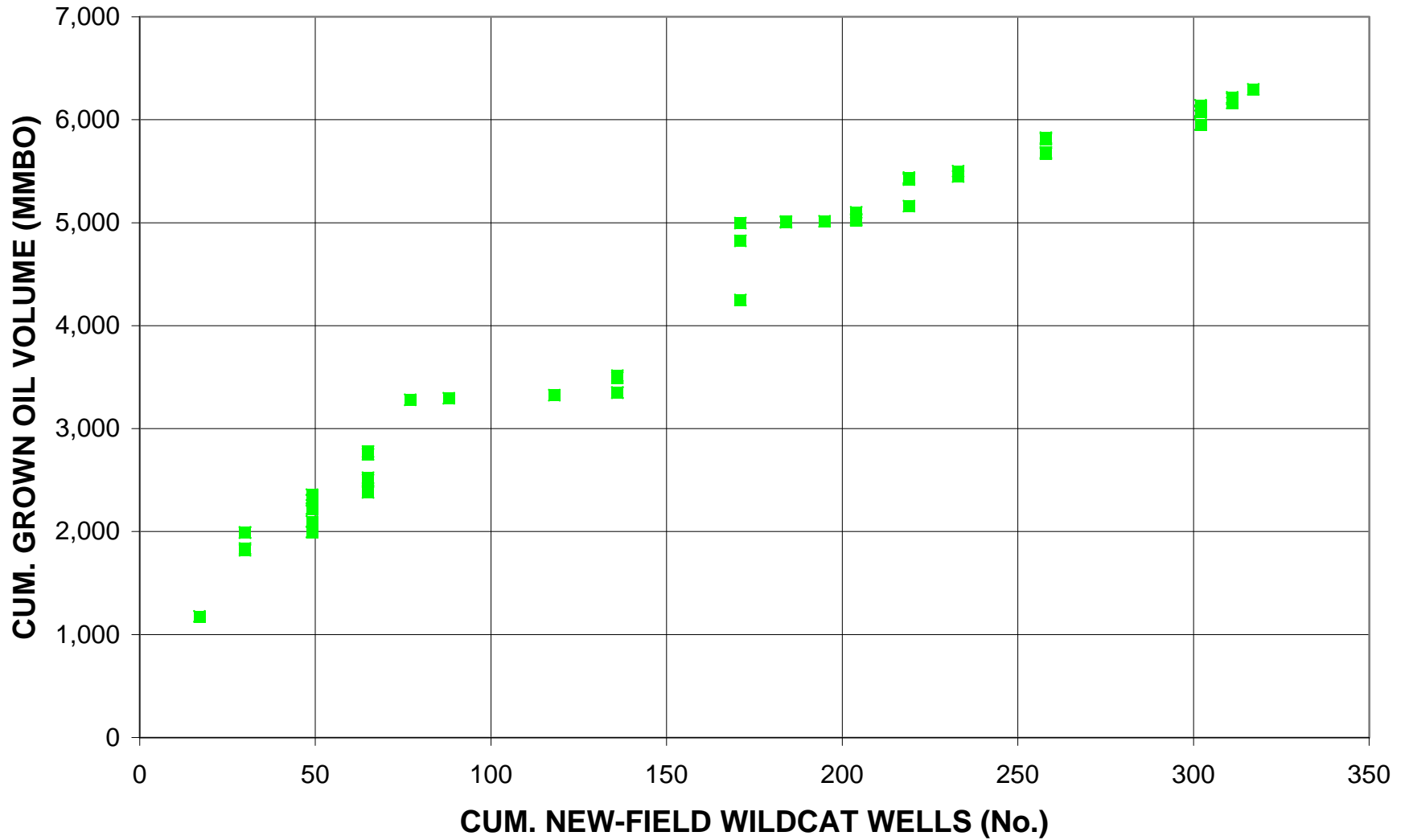
# Moray Firth, Assessment Unit 40250102



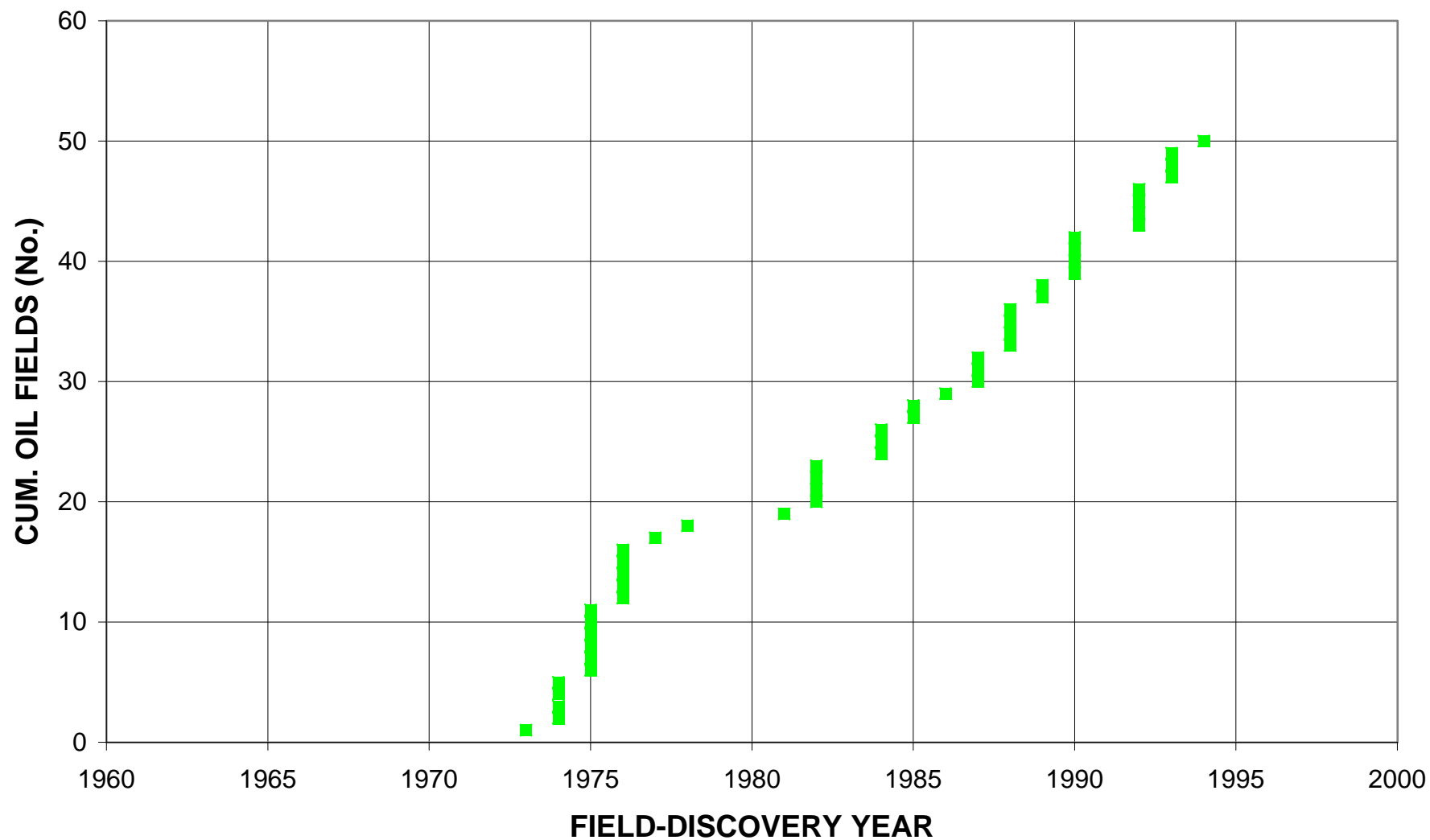
# Moray Firth, Assessment Unit 40250102



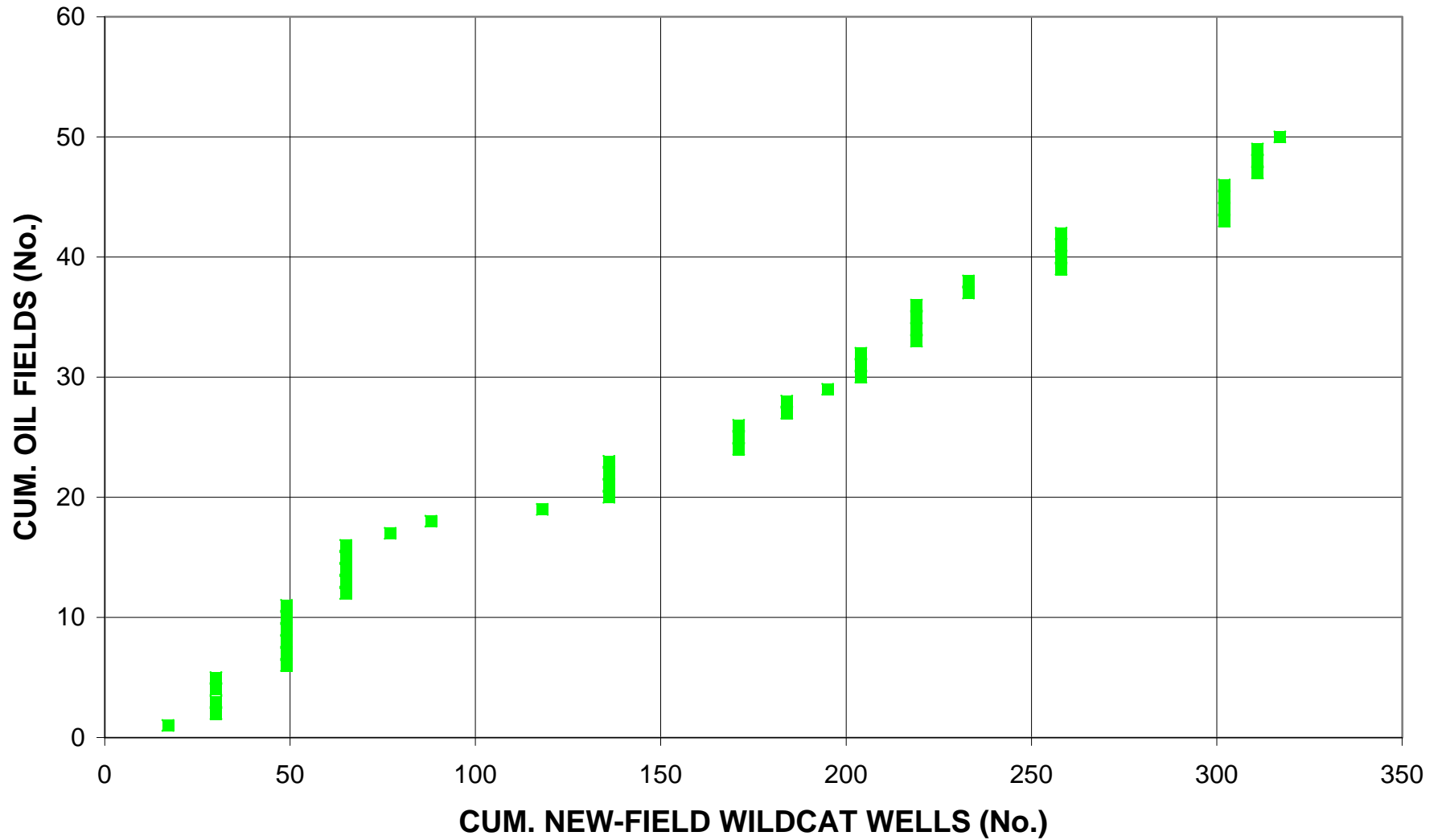
# Moray Firth, Assessment Unit 40250102



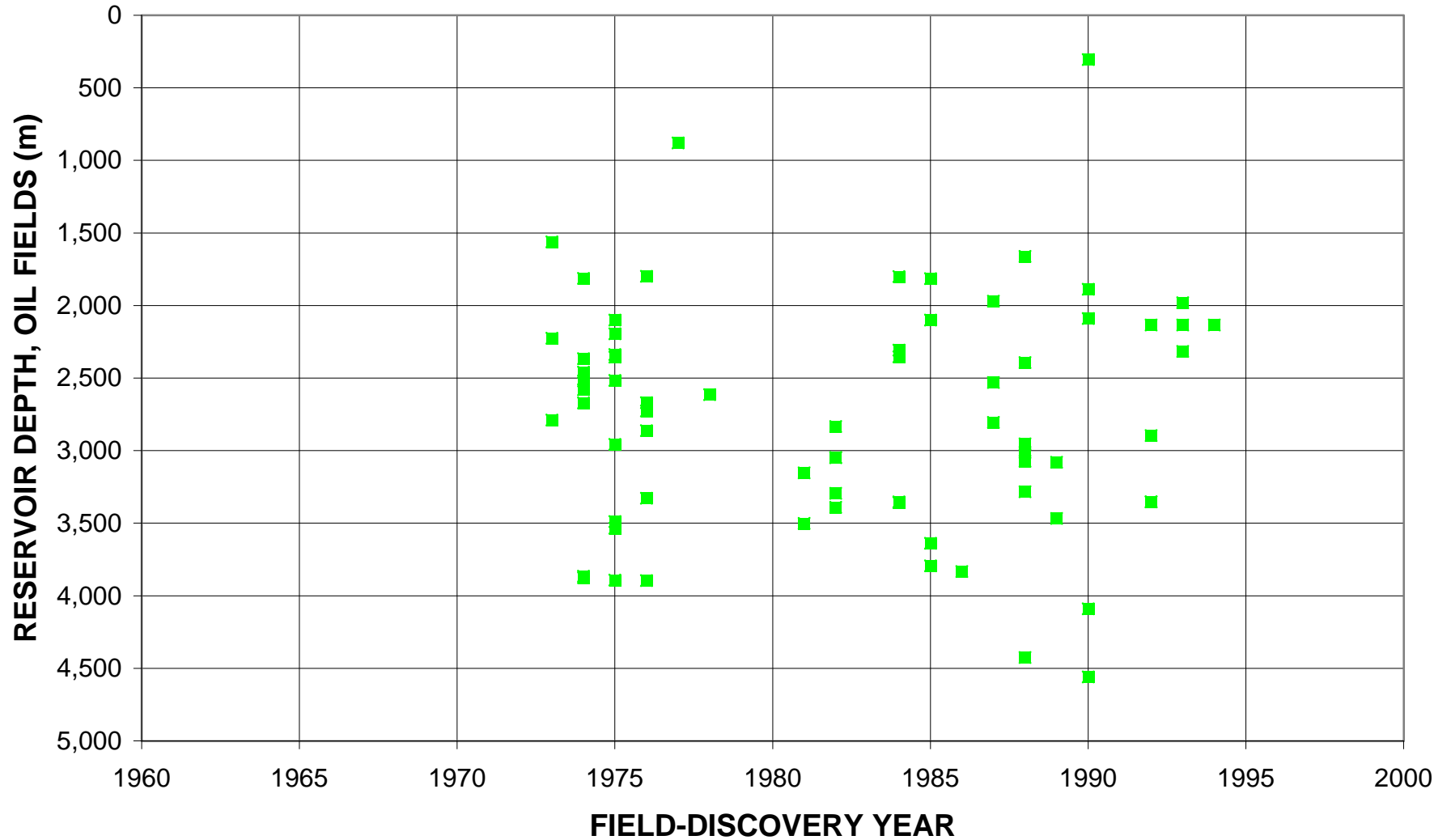
# Moray Firth, Assessment Unit 40250102



# Moray Firth, Assessment Unit 40250102

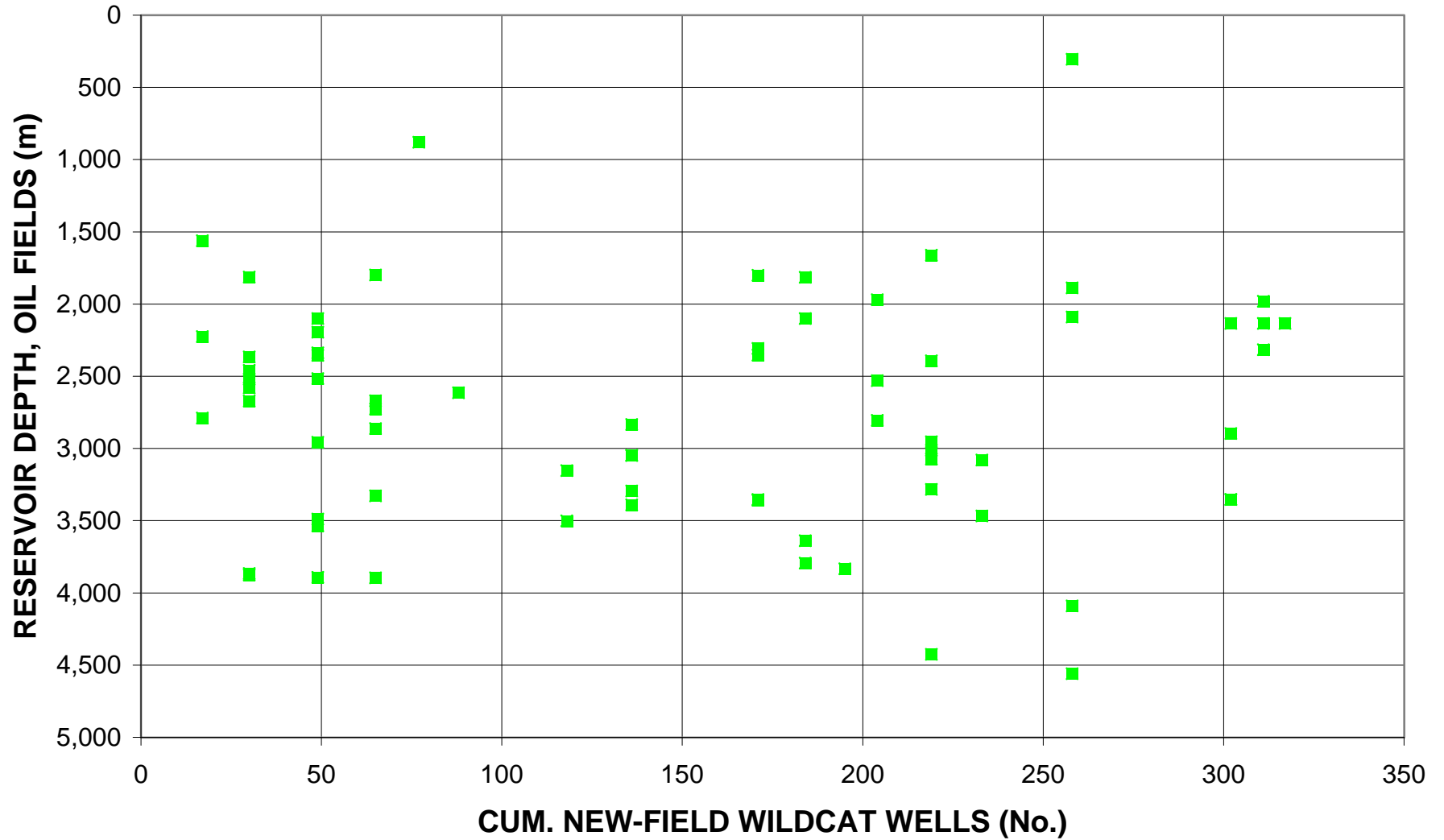


# Moray Firth, Assessment Unit 40250102

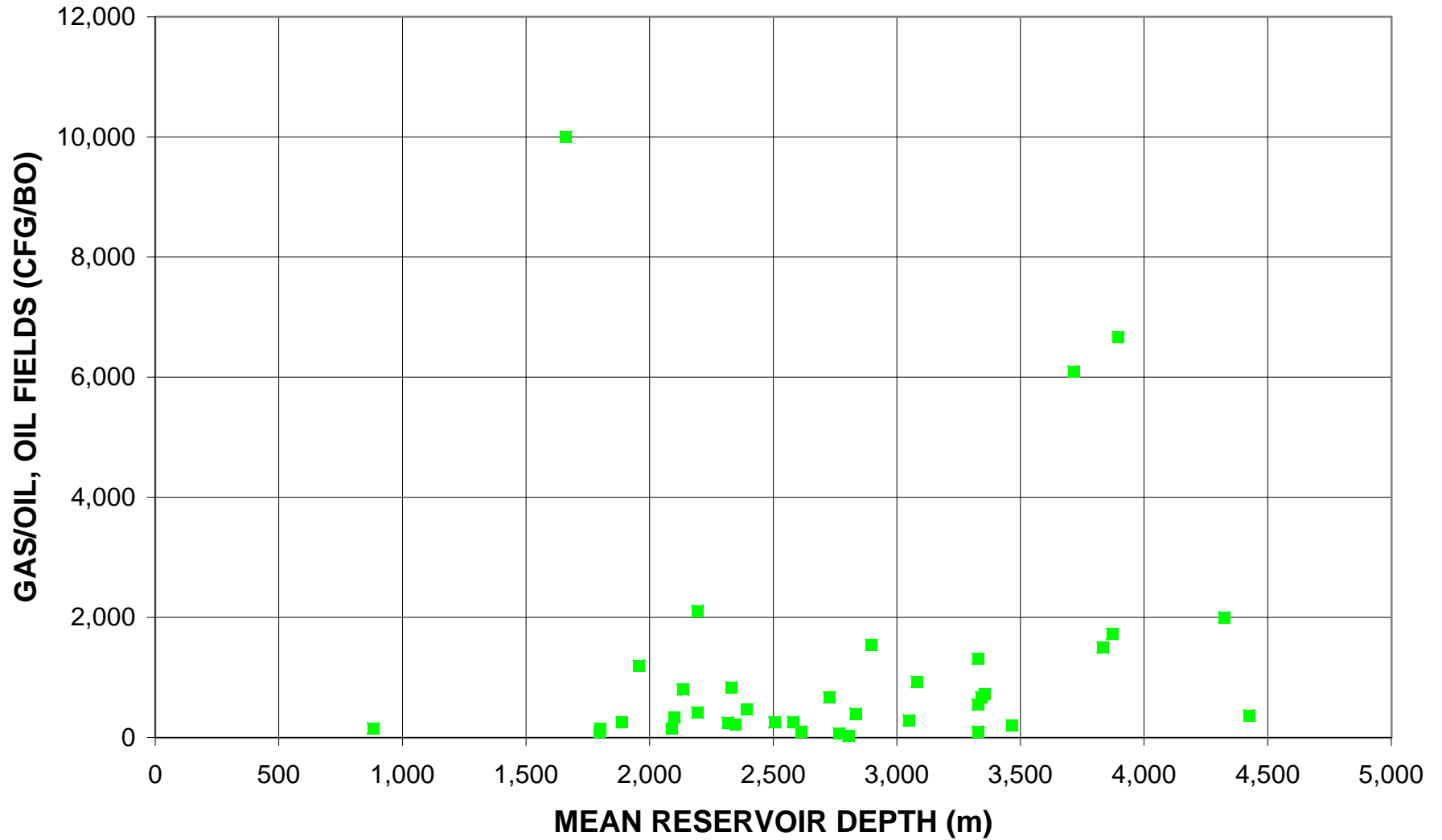




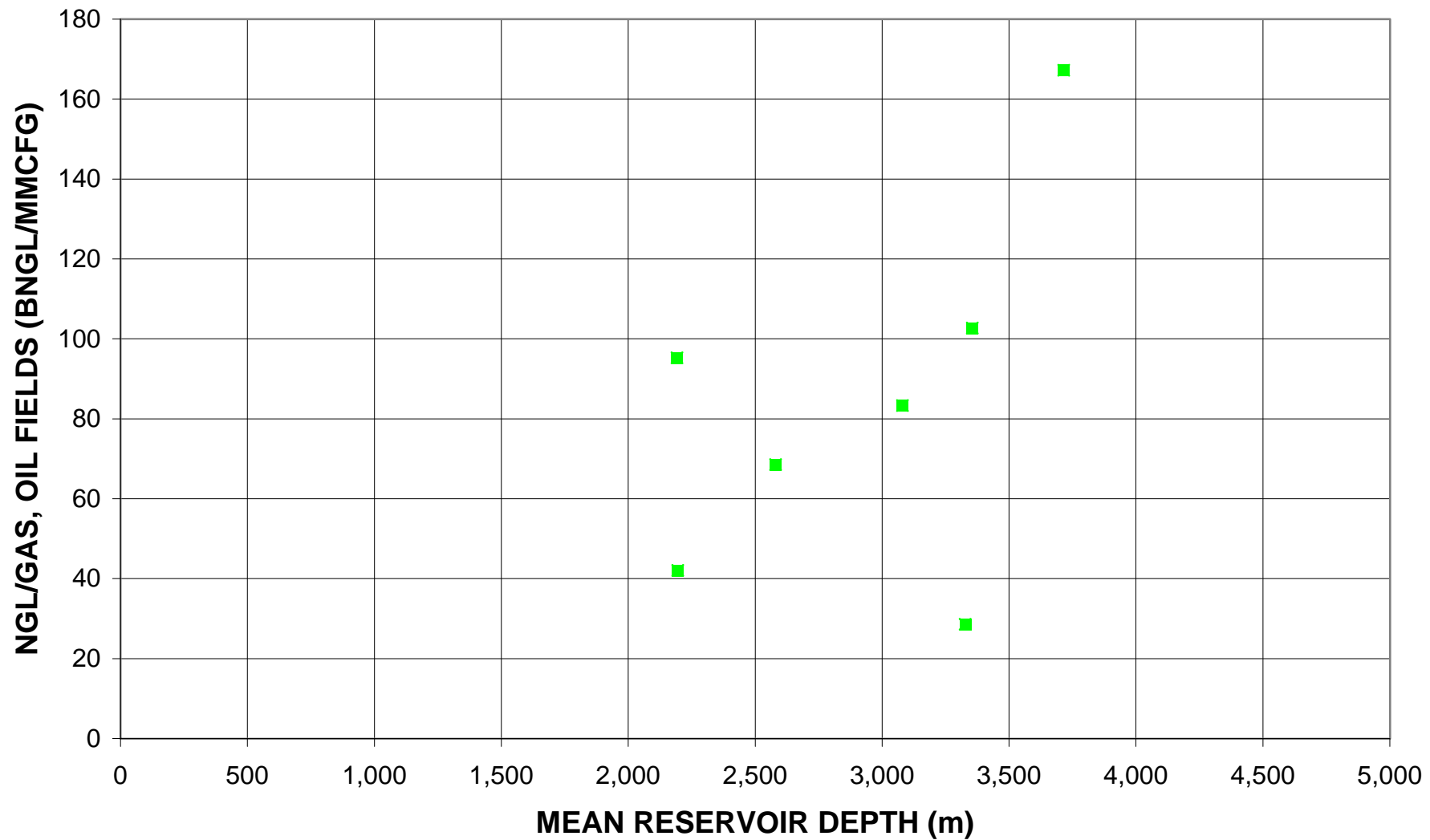
# Moray Firth, Assessment Unit 40250102



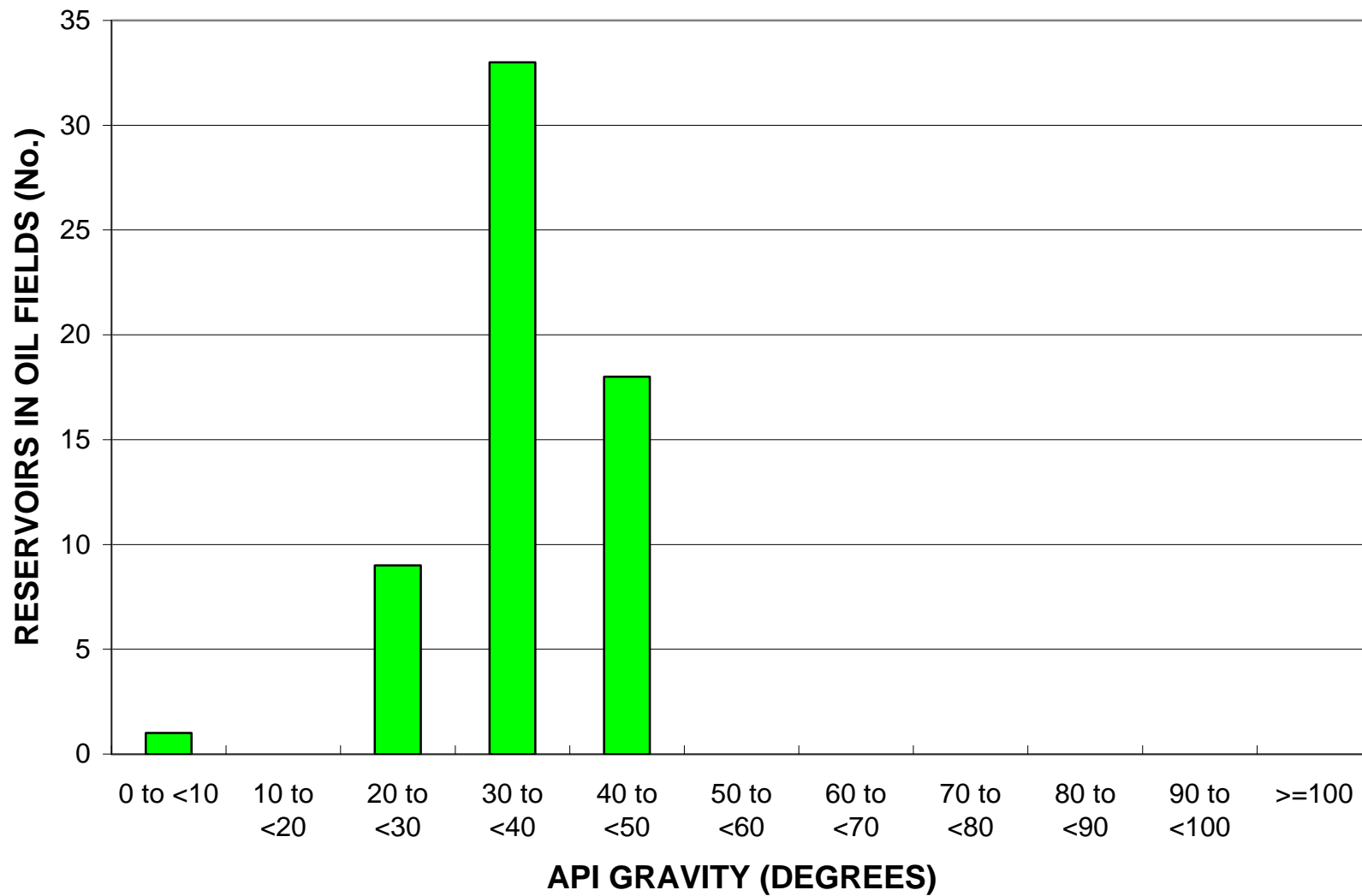
# Moray Firth, Assessment Unit 40250102



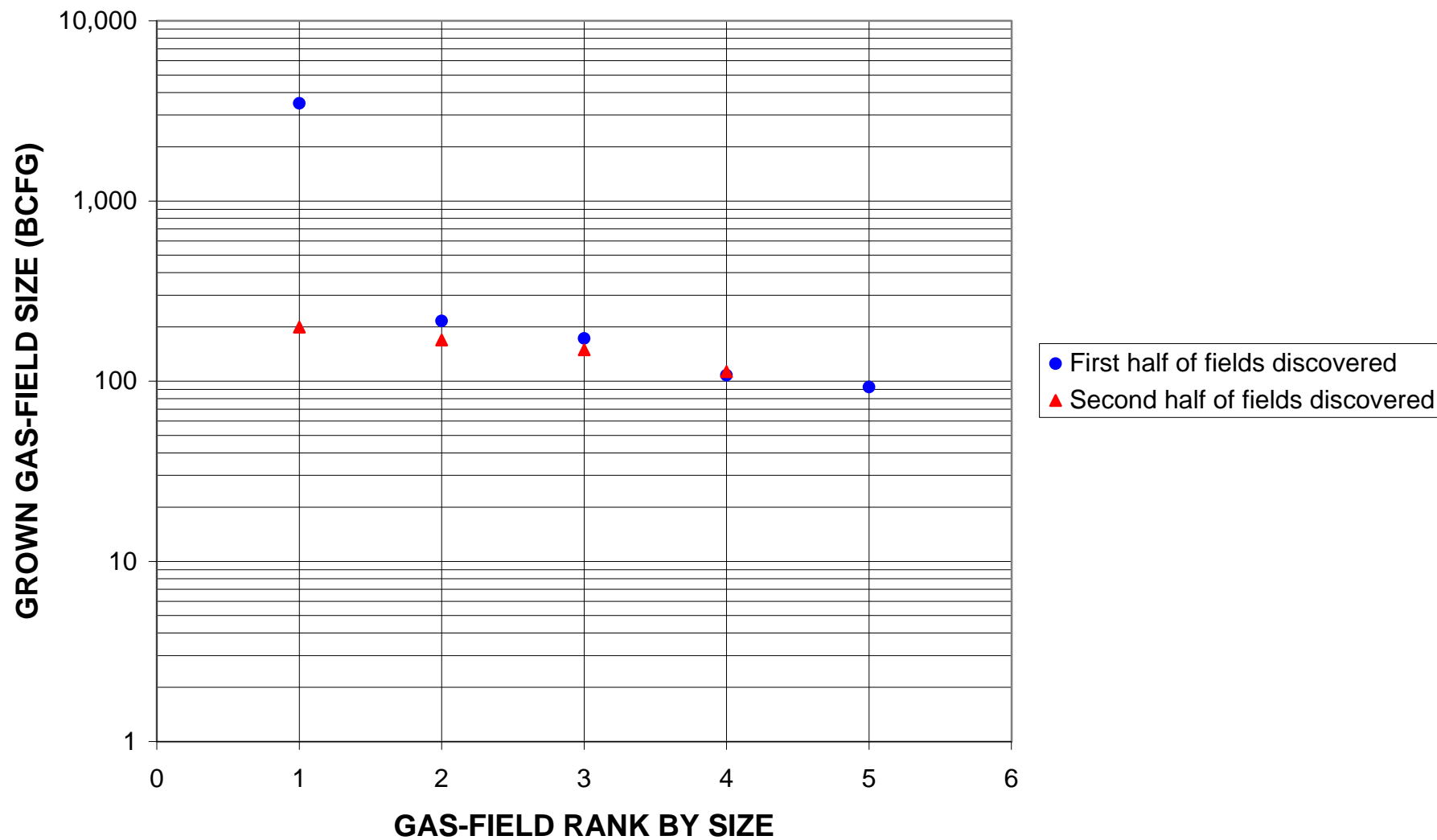
## Moray Firth, Assessment Unit 40250102



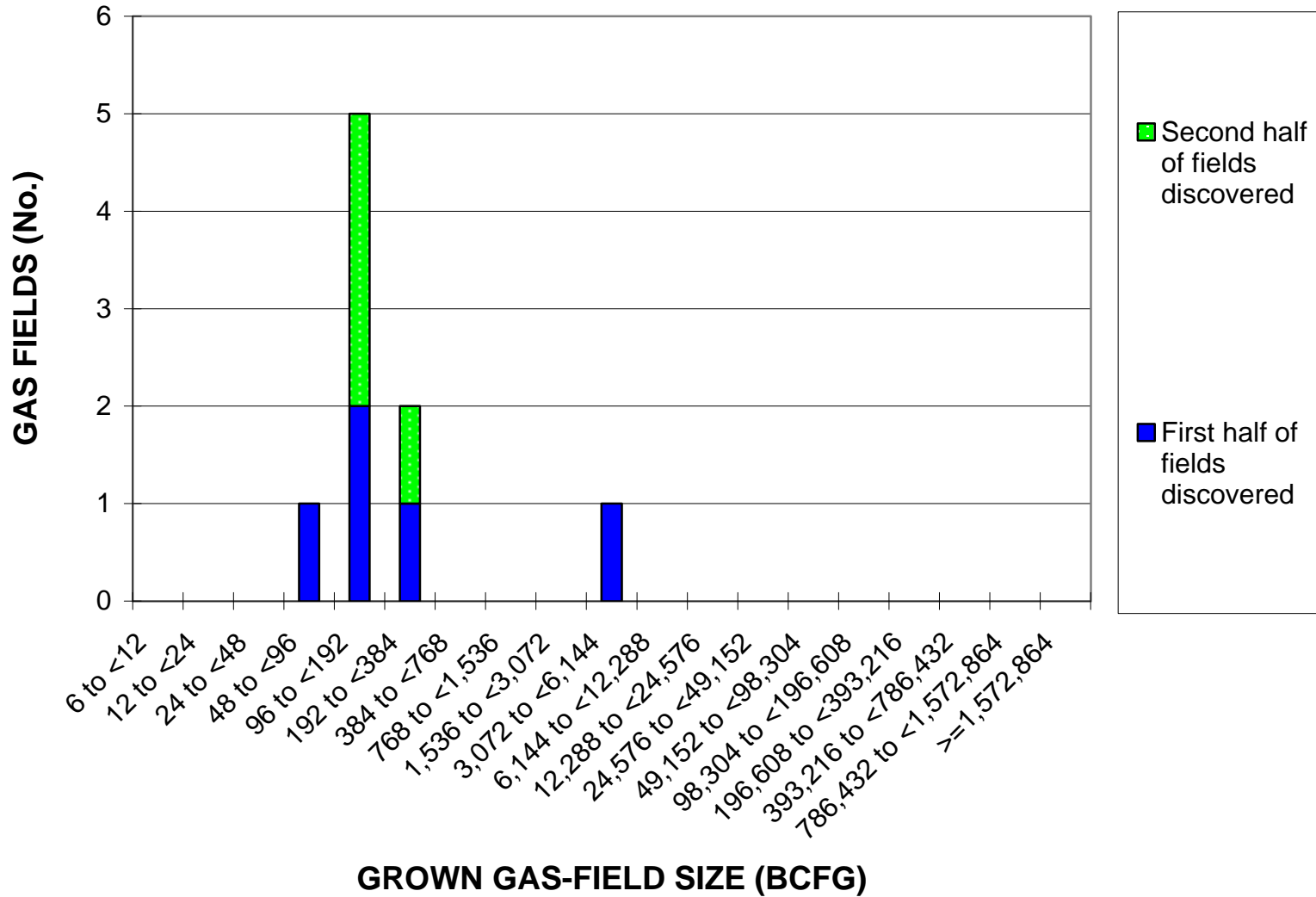
## Moray Firth, Assessment Unit 40250102



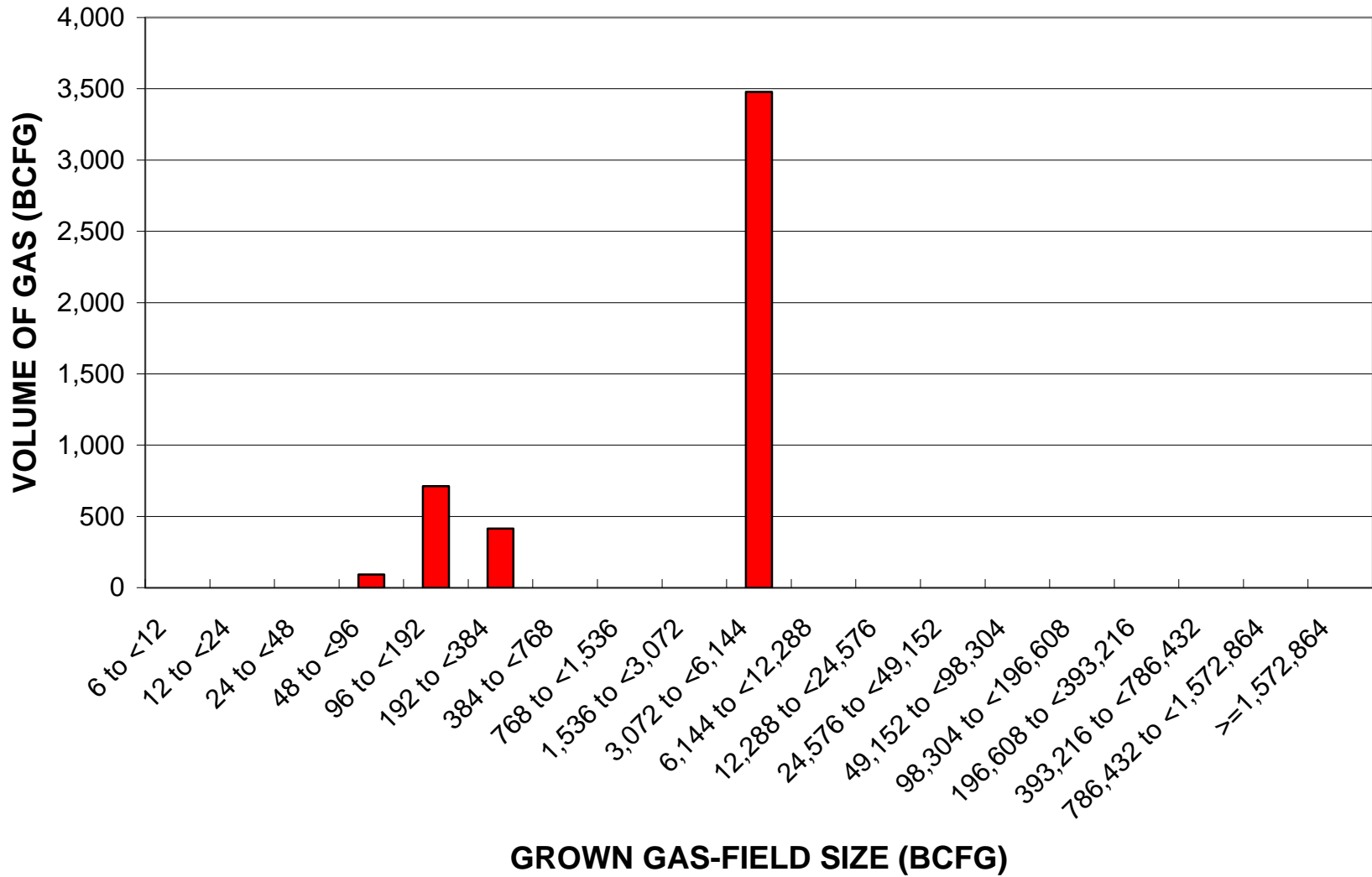
## Moray Firth, Assessment Unit 40250102



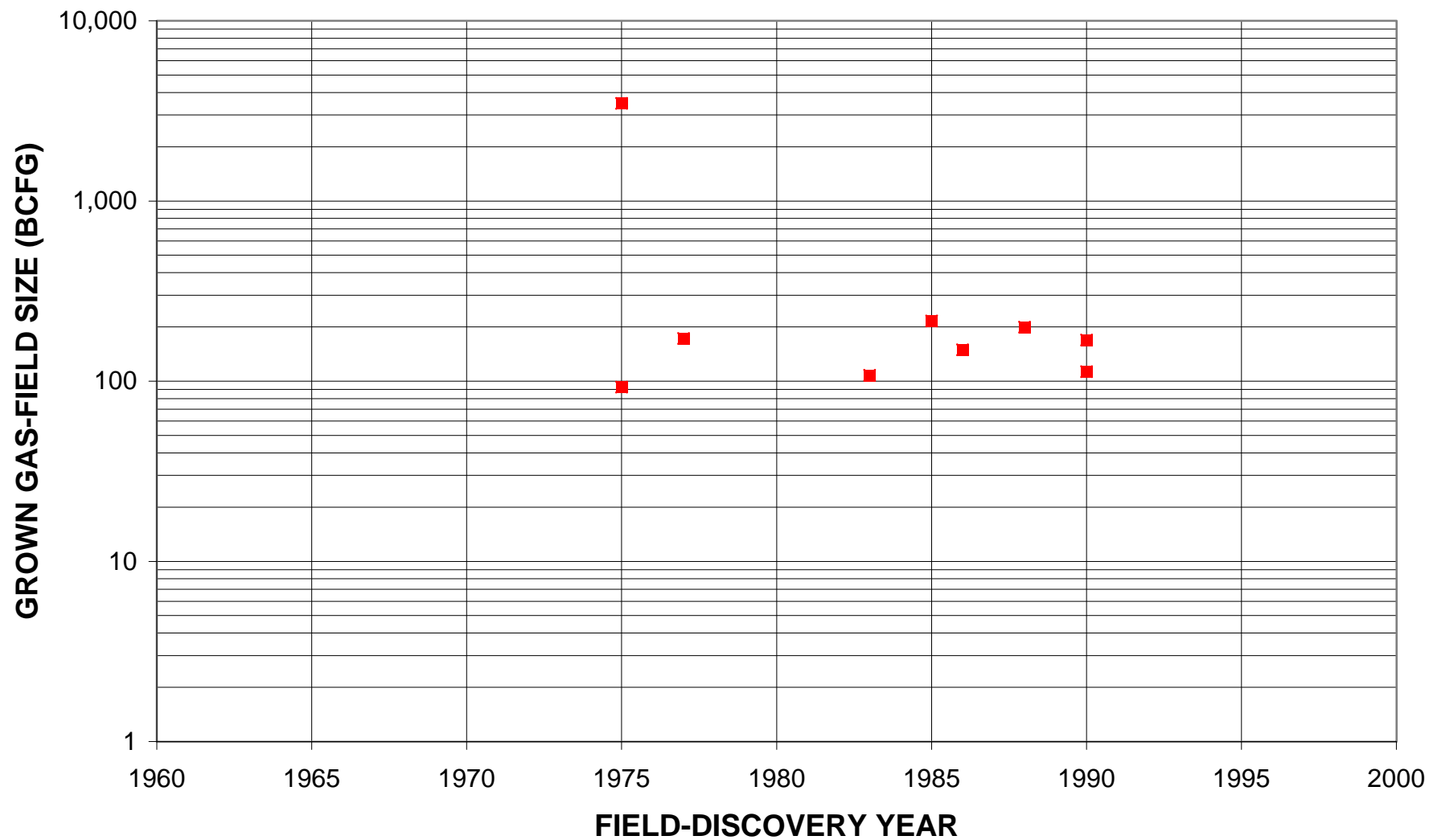
## Moray Firth, Assessment Unit 40250102



# Moray Firth, Assessment Unit 40250102

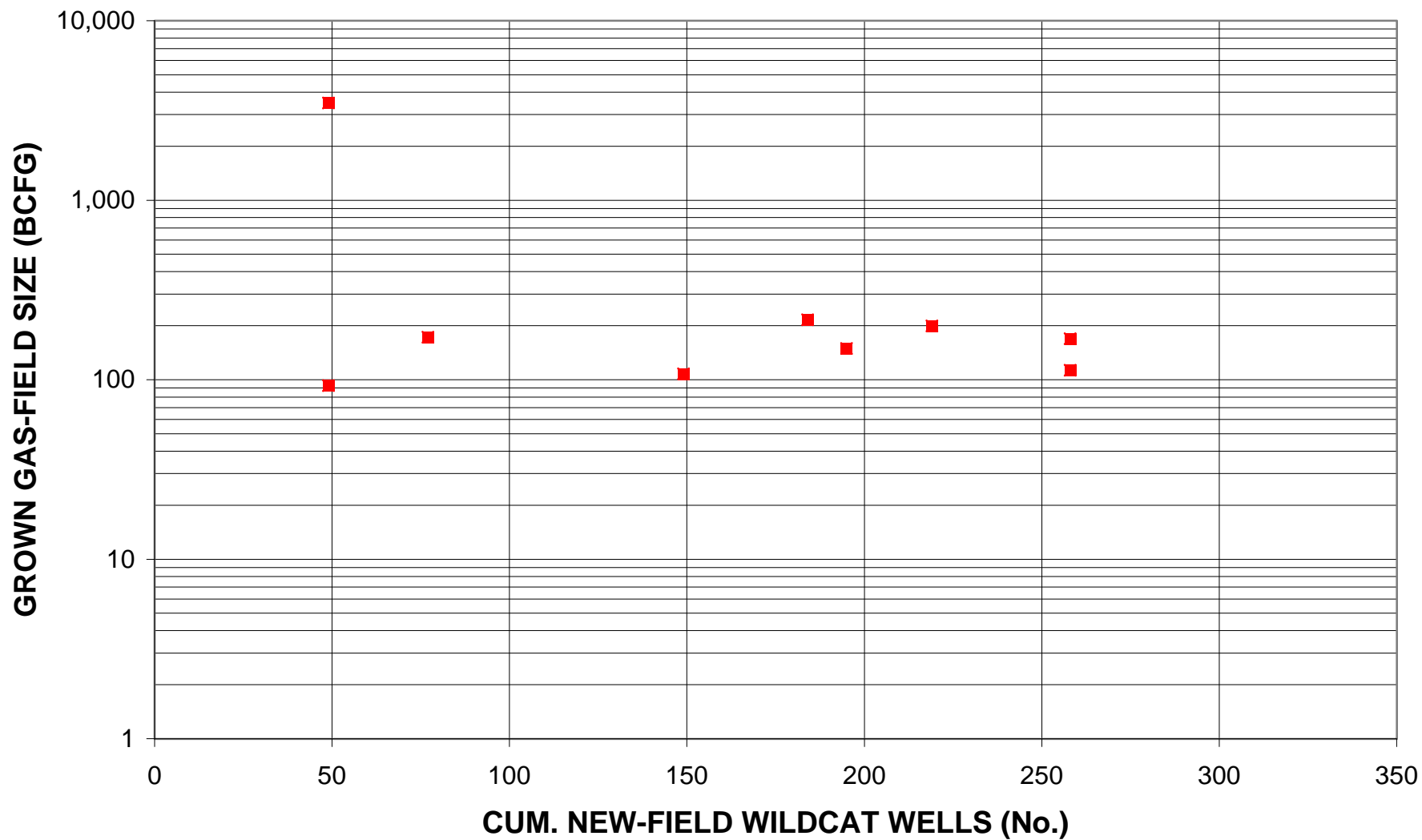


## Moray Firth, Assessment Unit 40250102

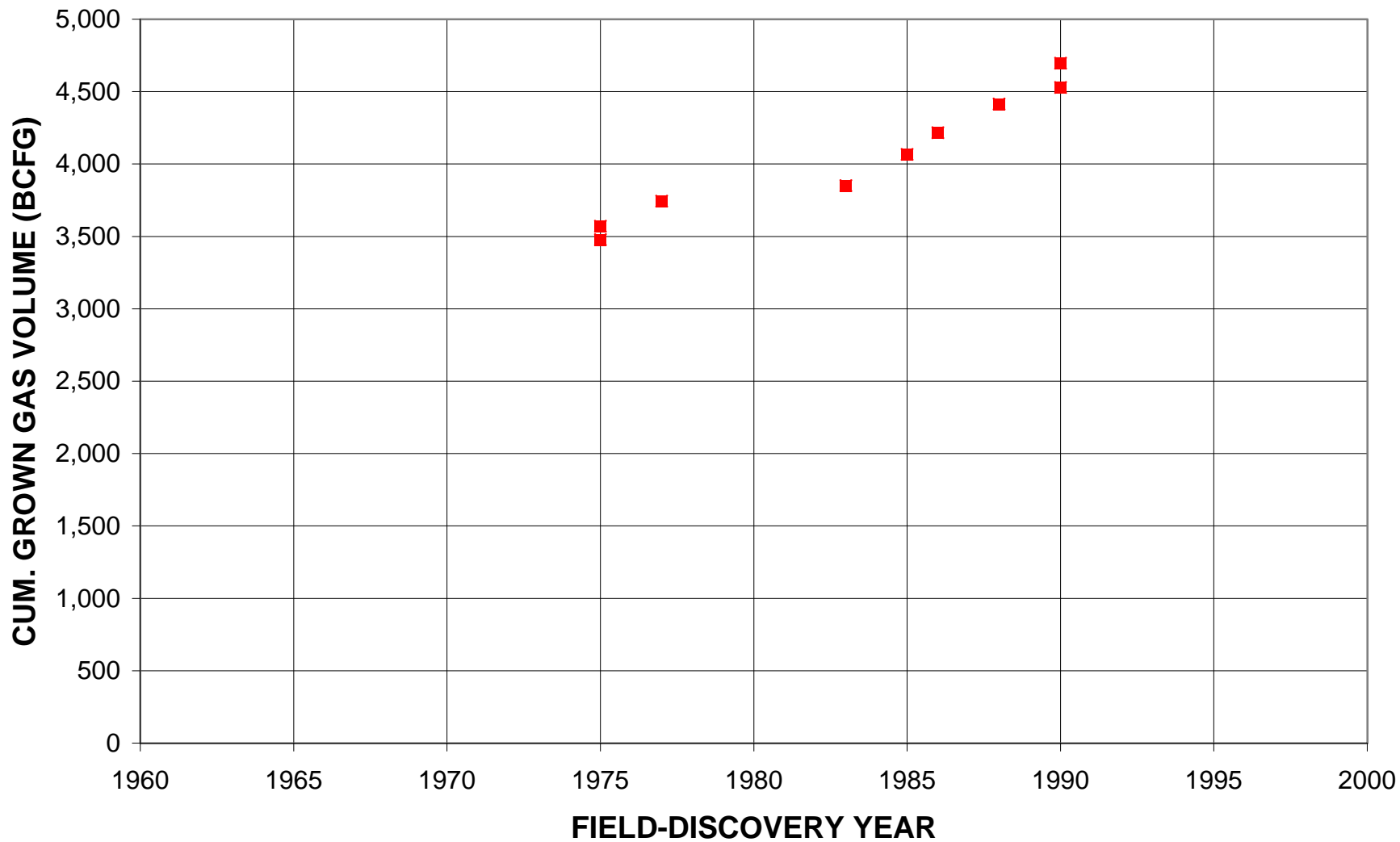




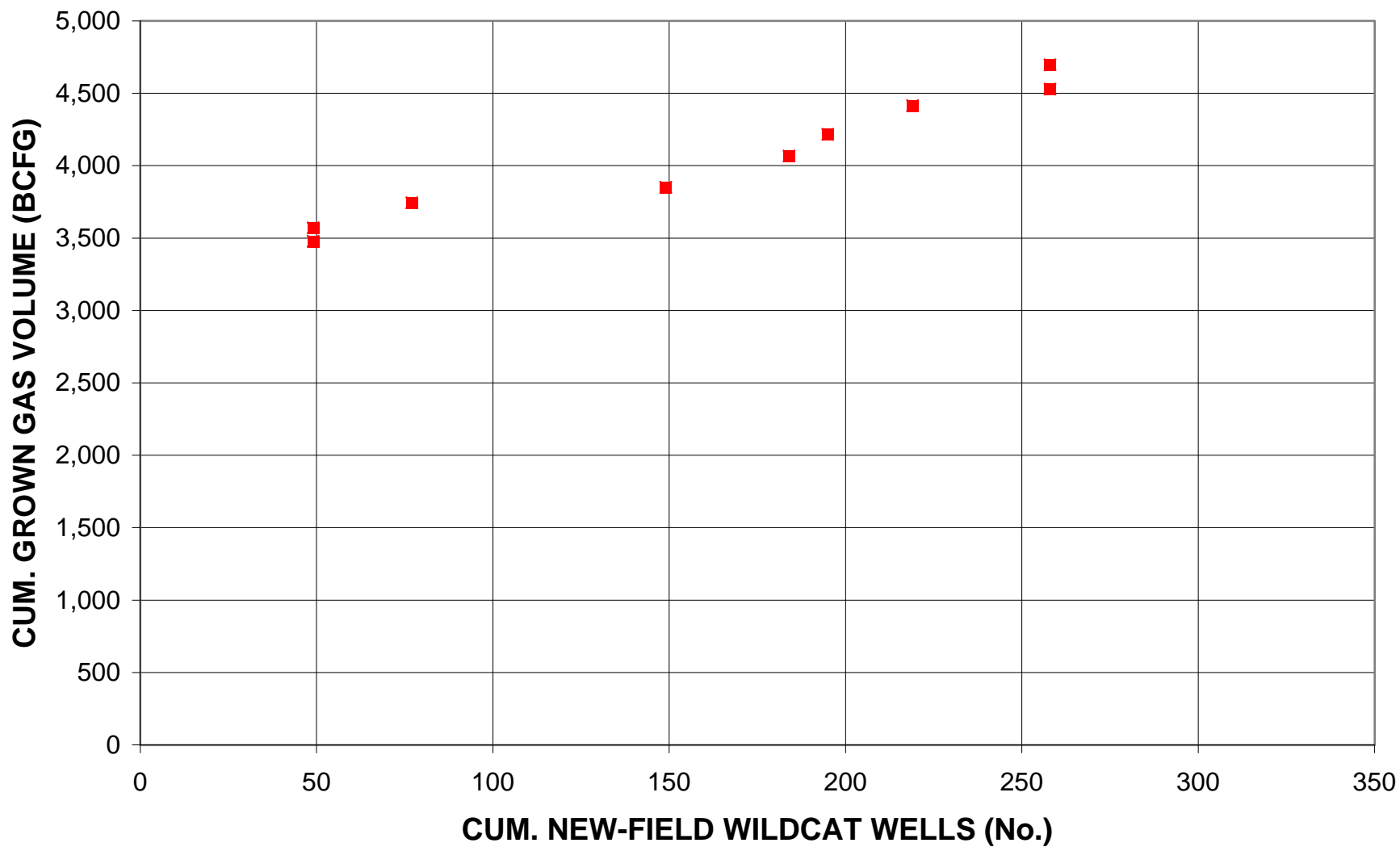
# Moray Firth, Assessment Unit 40250102



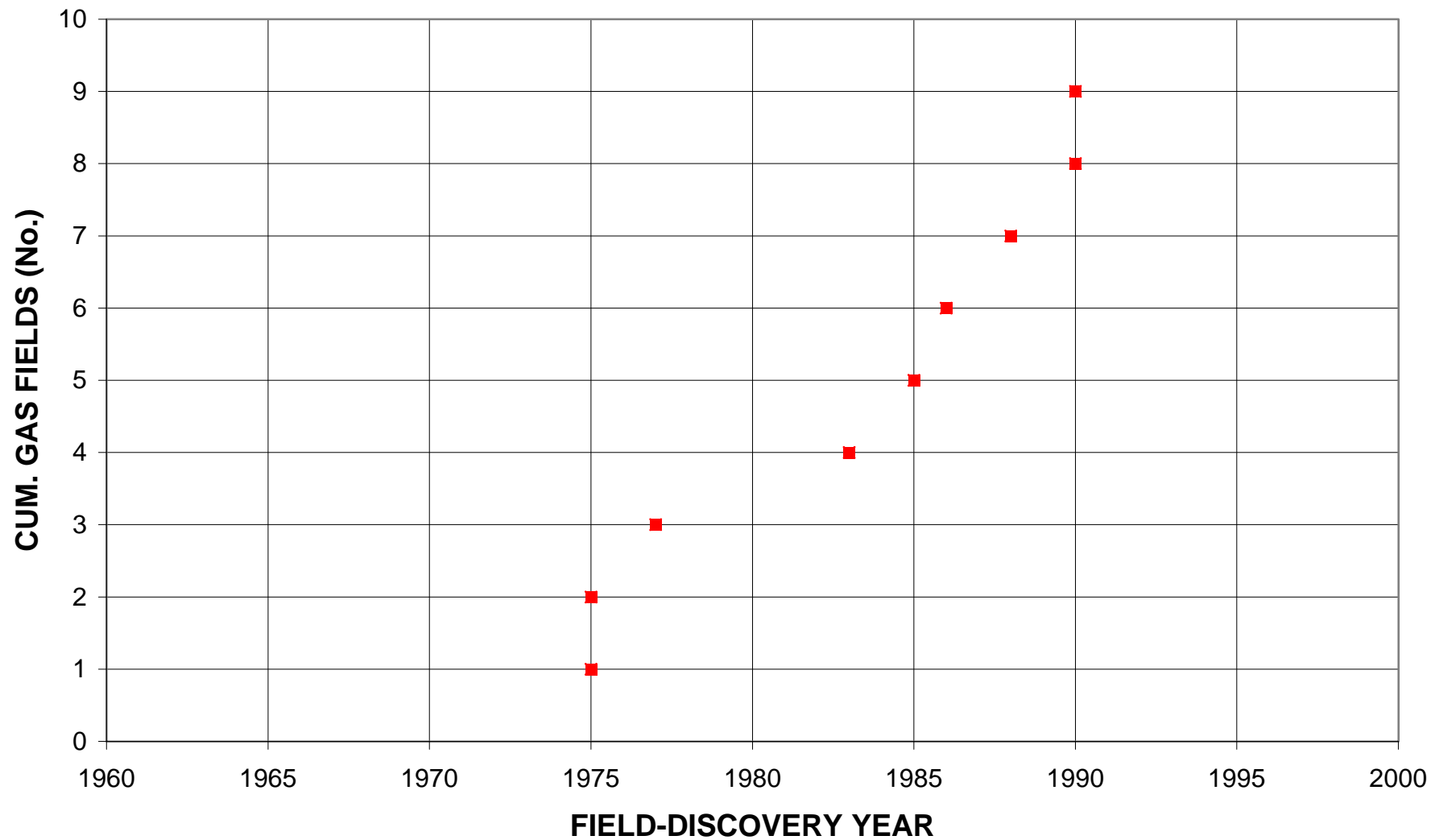
## Moray Firth, Assessment Unit 40250102



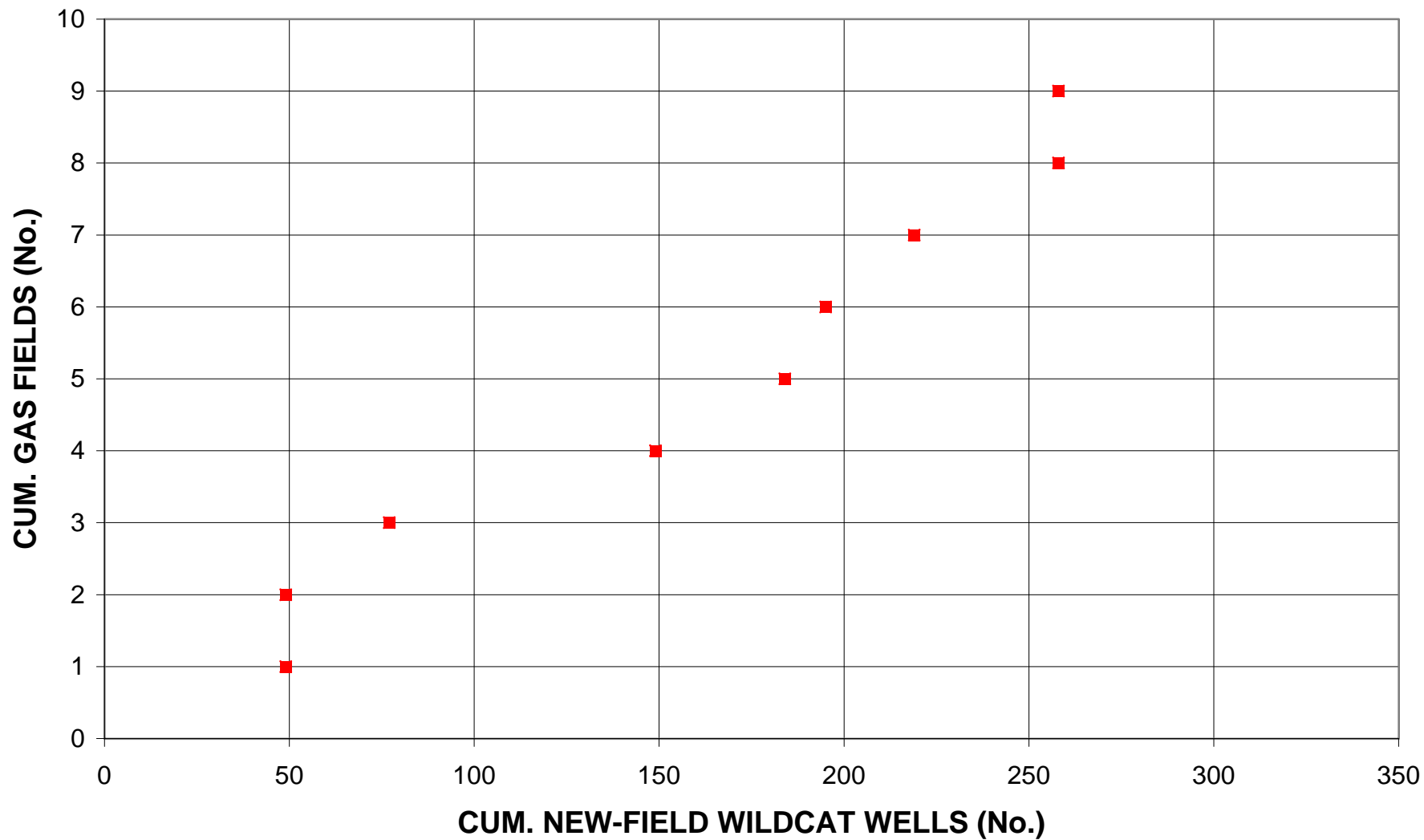
## Moray Firth, Assessment Unit 40250102



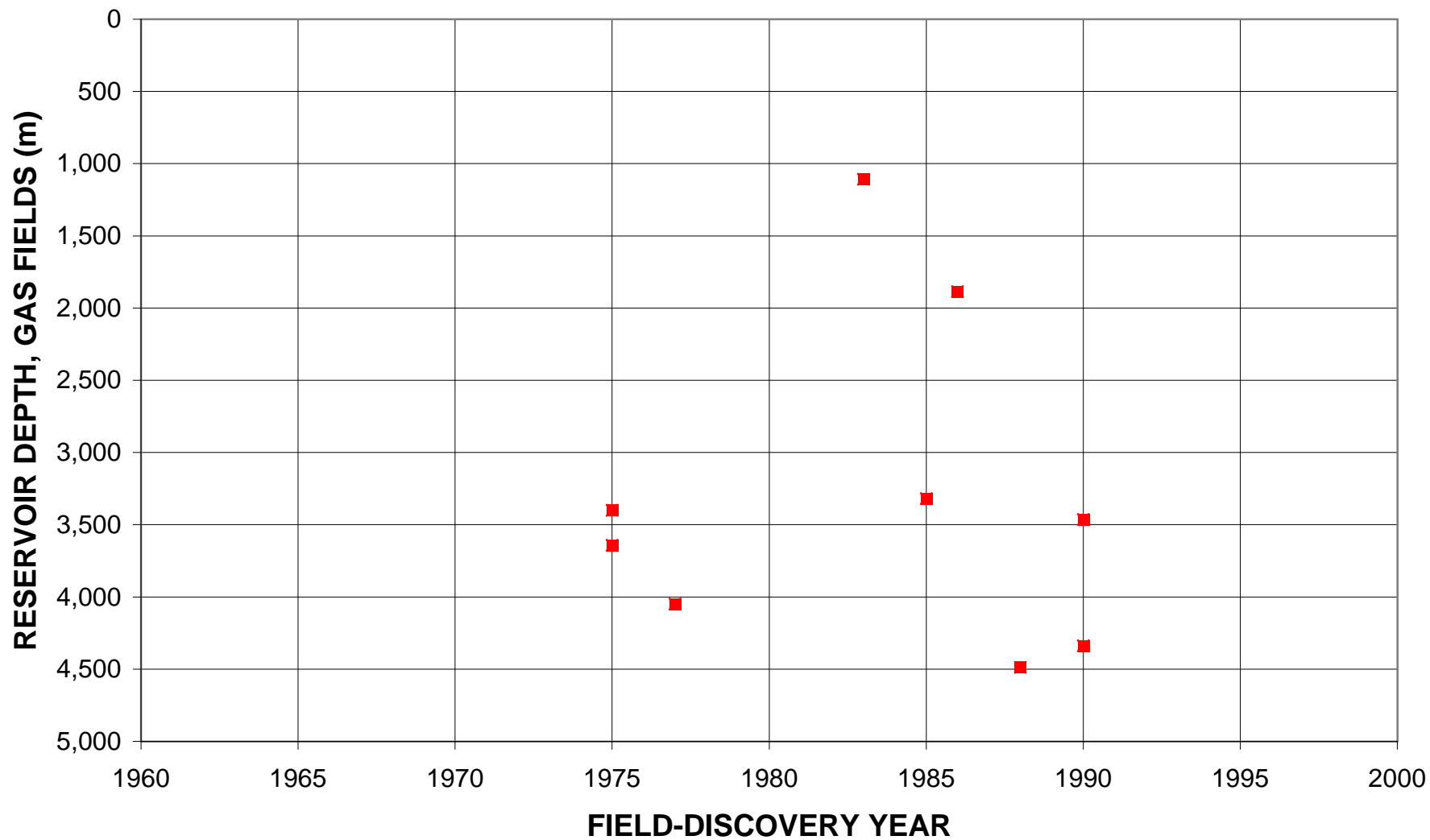
## Moray Firth, Assessment Unit 40250102



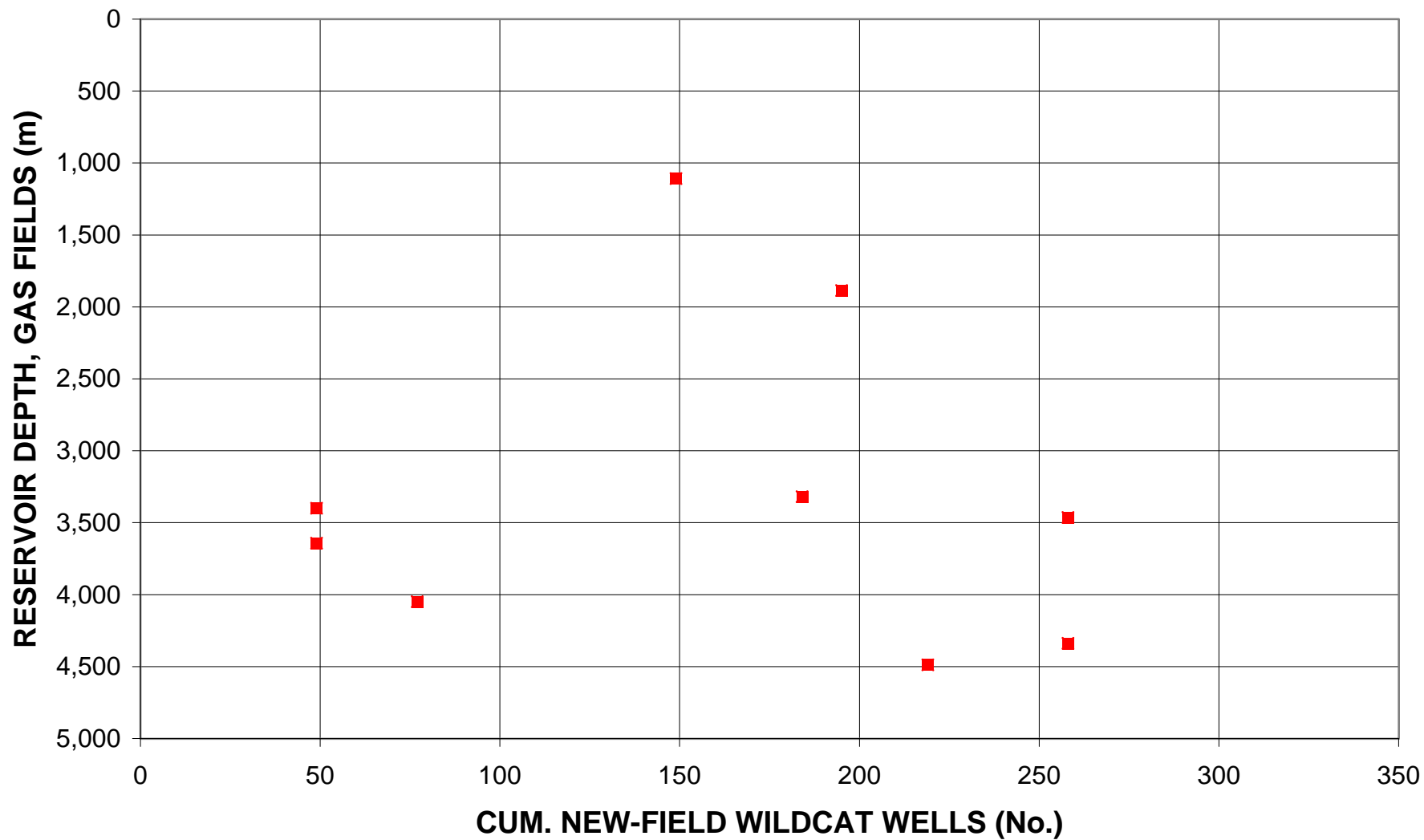
## Moray Firth, Assessment Unit 40250102



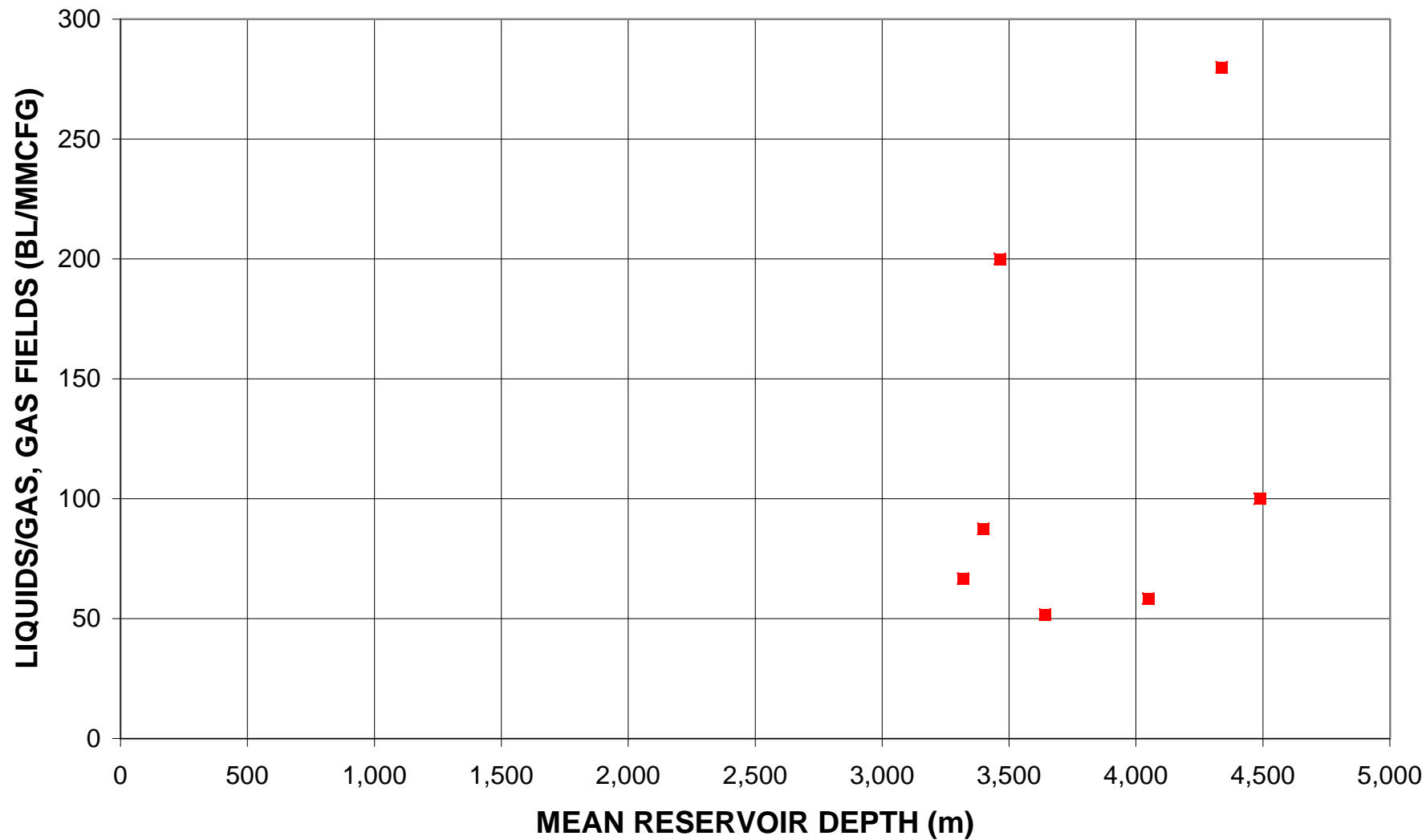
## Moray Firth, Assessment Unit 40250102



## Moray Firth, Assessment Unit 40250102



## Moray Firth, Assessment Unit 40250102





**Moray Firth, Assessment Unit 40250102**  
**Volumes of Discovered Petroleum**

[MMBO, million barrels of oil. BCFG, billion cubic feet of gas. MMBNGL, million barrels of natural gas liquids. Fields containing less than 1 MMBO in oil fields or 6 BCFG in gas fields were not considered in the assessment. Fields were classified as oil or gas by the USGS. Fields without reported discovery dates were not included. NA means not applicable and is shown for volumes where only one field is present. Calculated values may not be equal to the sums of the component values because numbers have been independently rounded.]

Field Type	Known (Discovered) Volumes				Grown (Discovered) Volumes			
	Number of Fields	Oil (MMBO)	Gas (BCFG)	NGL (MMBNGL)	Number of Fields	Oil (MMBO)	Gas (BCFG)	NGL (MMBNGL)
Oil Fields	50	4,443	2,127	104	50	6,295	3,148	141
Gas Fields	9	0	3,725	218	9	0	4,697	298
Fields <1 MMBOE	2	1	0	0	2	1	0	0
All Fields	61	4,444	5,852	322	61	6,297	7,845	438

## Moray Firth, Assessment Unit 40250102 Discovery-History Sequence

[MMBO, million barrels of oil. BCFG, billion cubic feet of gas. Fields containing less than 1 MMBO in oil fields or 6 BCFG in gas fields were not considered in the assessment. Fields were classified as oil or gas by the USGS. The first half or third shows year of first field discovery as well as end of period. NA means not applicable and is shown where fewer than four fields are present.]

Field Type	Discovery-History Sequence - Known (Discovered) Volumes					
		Year (End of Period)	Number of Fields	Total Volume	Mean Size	Median Size
Oil Fields	<u>Known Sizes (MMBO)</u>					
	First third	1973-1977	17	2,677	157	69
	Second third	1988	17	1,409	83	17
	Third third	1994	16	358	22	12
	All Oil Fields		50	4,443	89	20
Gas Fields	<u>Known Sizes (BCFG)</u>					
	First half	1975-1985	5	3,425	685	120
	Second half	1990	4	300	75	75
		All Gas Fields		9	3,725	414

**Moray Firth, Assessment Unit 40250102**  
**Discovery-History Sequence**

[MMBO, million barrels of oil. BCFG, billion cubic feet of gas. Fields containing less than 1 MMBO in oil fields or 6 BCFG in gas fields were not considered in the assessment. Fields were classified as oil or gas by the USGS. The first half or third shows year of first field discovery as well as end of period. NA means not applicable and is shown where fewer than four fields are present.]

Field Type	Discovery-History Sequence - Grown (Discovered) Volumes					
		Year (End of Period)	Number of Fields	Total Volume	Mean Size	Median Size
Oil Fields	<u>Grown Sizes (MMBO)</u>					
	First third	1973-1977	17	3,281	193	80
	Second third	1988	17	2,138	126	25
	Third third	1994	16	876	55	32
	All Oil Fields		50	6,295	126	35
Gas Fields	<u>Grown Sizes (BCFG)</u>					
	First half	1975-1985	5	4,066	813	172
	Second half	1990	4	631	158	159
	All Gas Fields		9	4,697	522	169