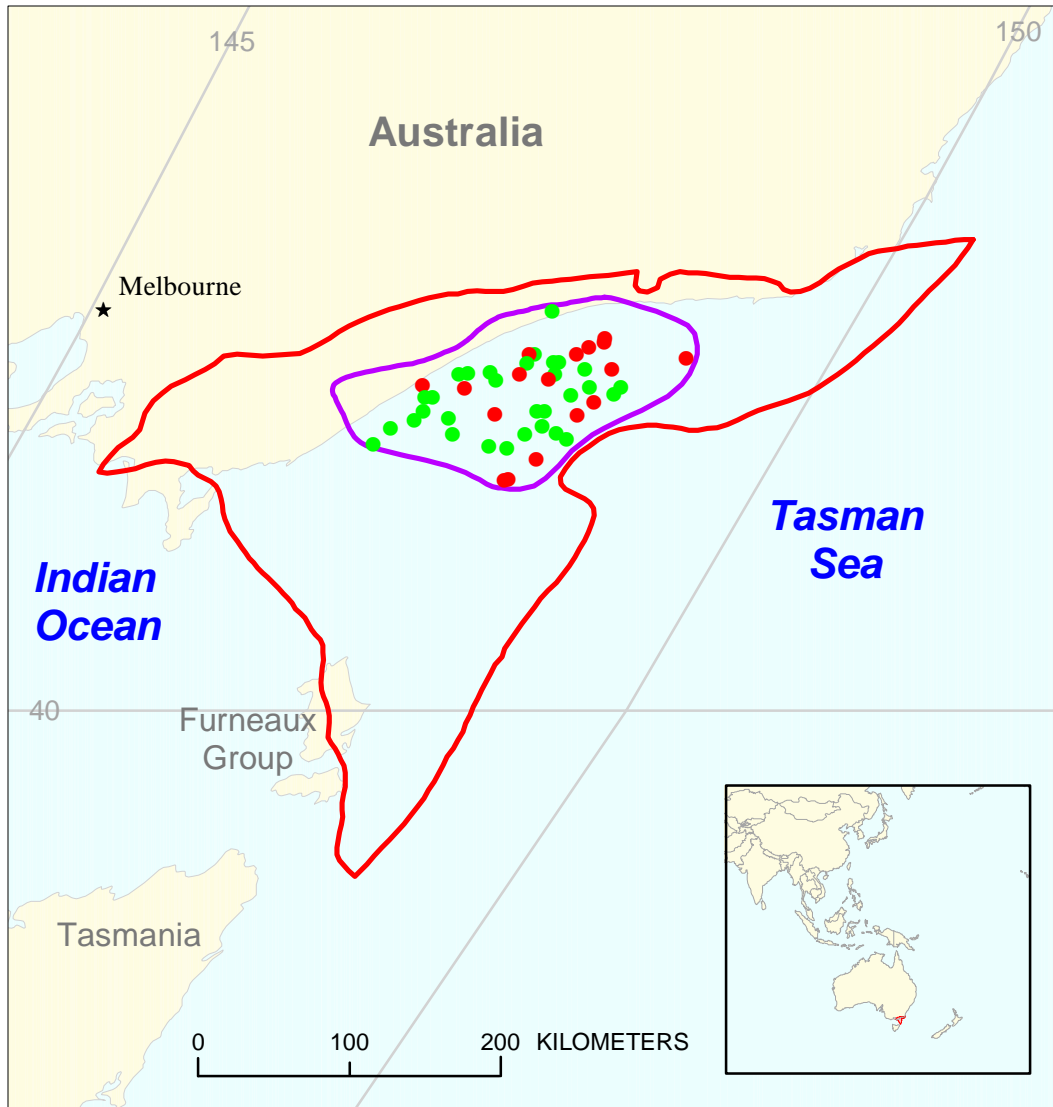


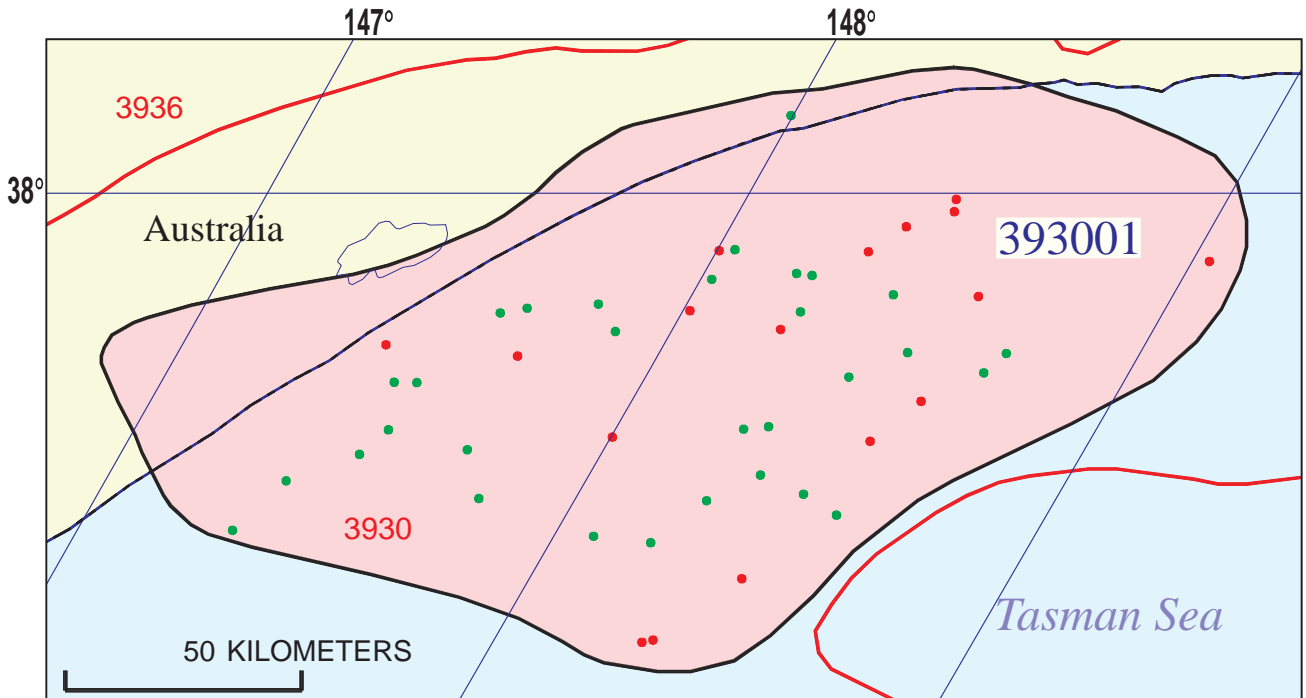


Latrobe Total Petroleum System 393001



 Gippsland Assessment Unit 39300101

-  Gippsland Assessment Unit 39300101
-  Gippsland Basin Geologic Province 3930



Latrobe Total Petroleum System - 393001

EXPLANATION

- Hydrography
- Shoreline
- 3930 Geologic province code and boundary
- Country boundary
- Gas field centerpoint
- Oil field centerpoint
- 393001 — Total Petroleum System code and boundary

Projection: Robinson. Central meridian: 0

Latrobe, Total Petroleum System 393001
Assessment Results Summary

[MMBO, million barrels of oil. BCFG, billion cubic feet of gas. MMBNGL, million barrels of natural gas liquids. MFS, minimum field size assessed (MMBO or BCFG). Prob., probability (including both geologic and accessibility probabilities) of at least one field equal to or greater than the MFS. Results shown are fully risked estimates. For gas fields, all liquids are included under the NGL (natural gas liquids) category. F95 represents a 95 percent chance of at least the amount tabulated. Other fractiles are defined similarly. Fractiles are additive under the assumption of perfect positive correlation. Shading indicates not applicable]

Code and Field Type	MFS	Prob. (0-1)	Undiscovered Resources											
			Oil (MMBO)				Gas (BCFG)				NGL (MMBNGL)			
			F95	F50	F5	Mean	F95	F50	F5	Mean	F95	F50	F5	Mean

39300101 Gippsland Assessment Unit

Oil Fields	2	1.00	103	288	583	310	266	785	1,747	867	15	46	110	52
Gas Fields	12						977	4,261	10,373	4,791	57	252	638	287
Total		1.00	103	288	583	310	1,243	5,046	12,120	5,658	72	298	748	339

393001 Total: Latrobe Total Petroleum System

Oil Fields		1.00	103	288	583	310	266	785	1,747	867	15	46	110	52
Gas Fields							977	4,261	10,373	4,791	57	252	638	287
Total		1.00	103	288	583	310	1,243	5,046	12,120	5,658	72	298	748	339