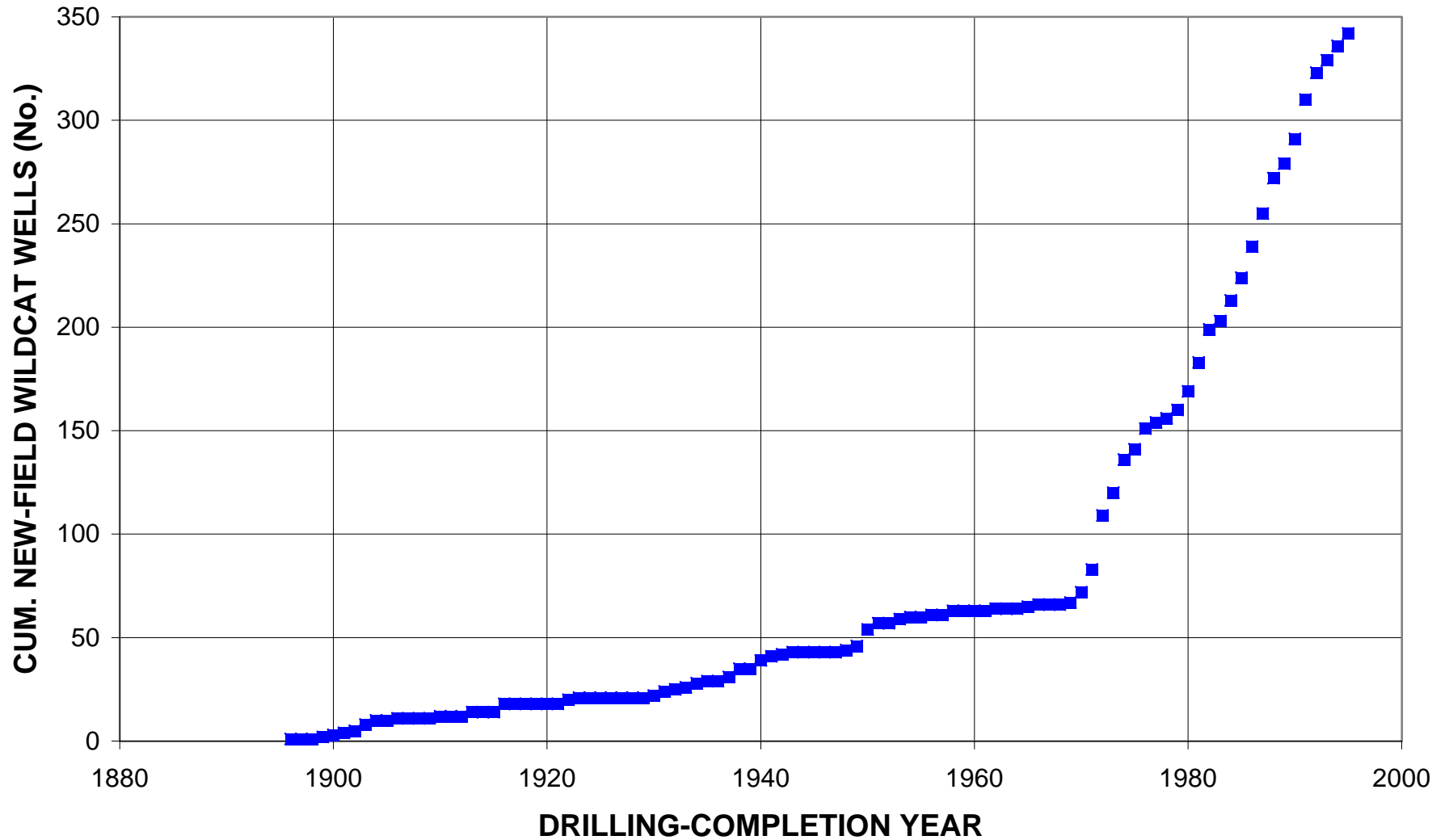
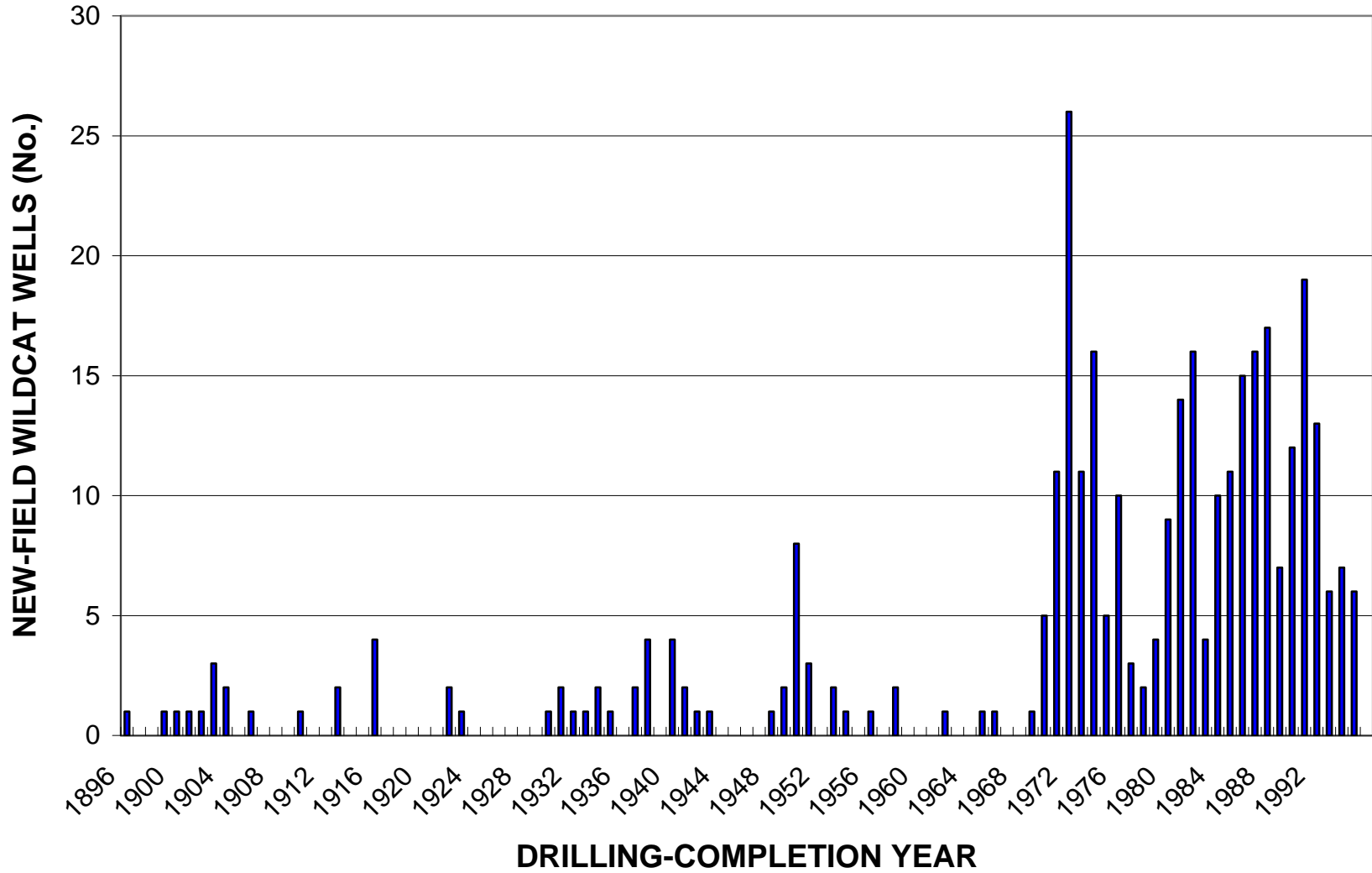


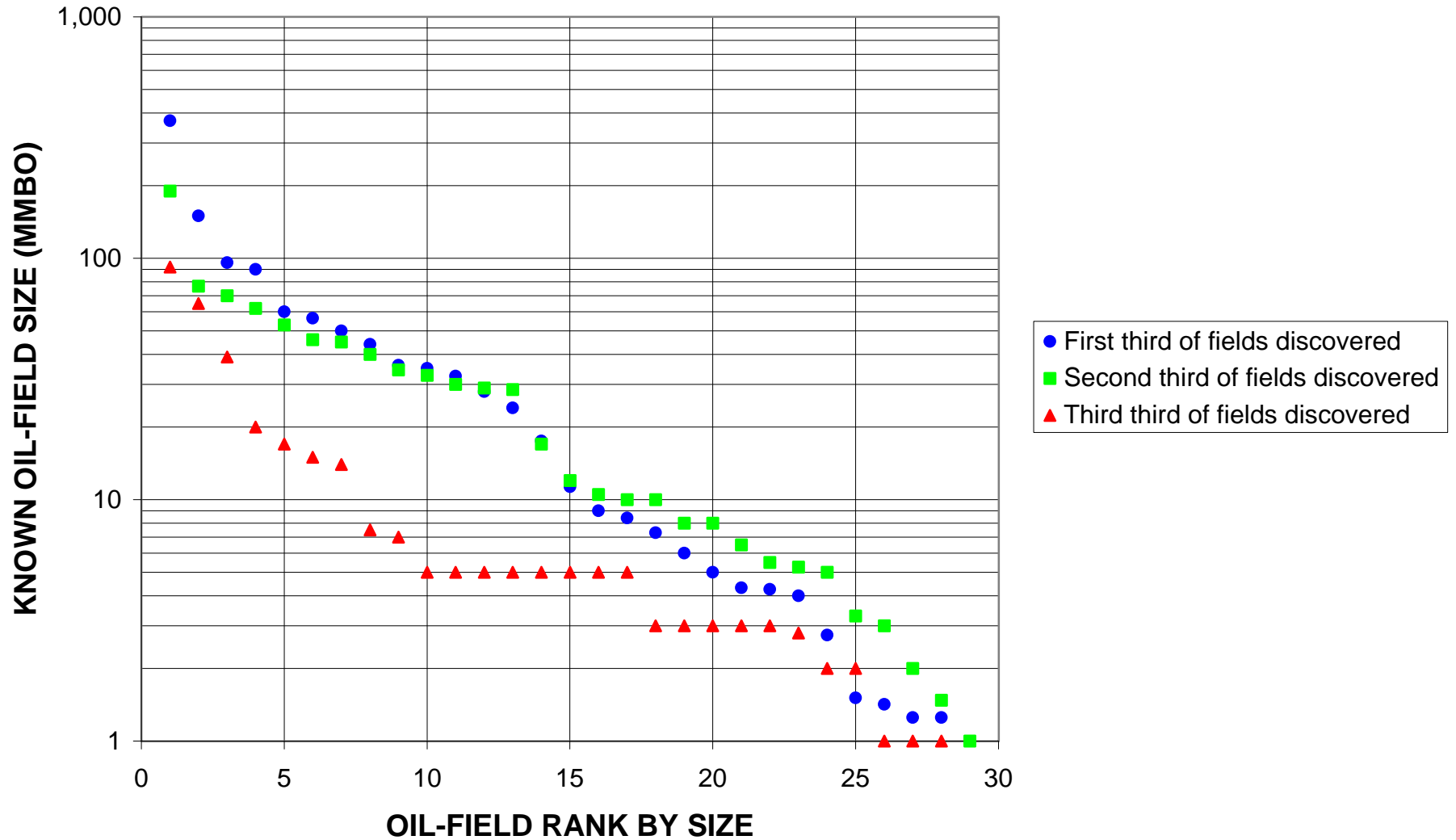
South Sumatra, Assessment Unit 38280101



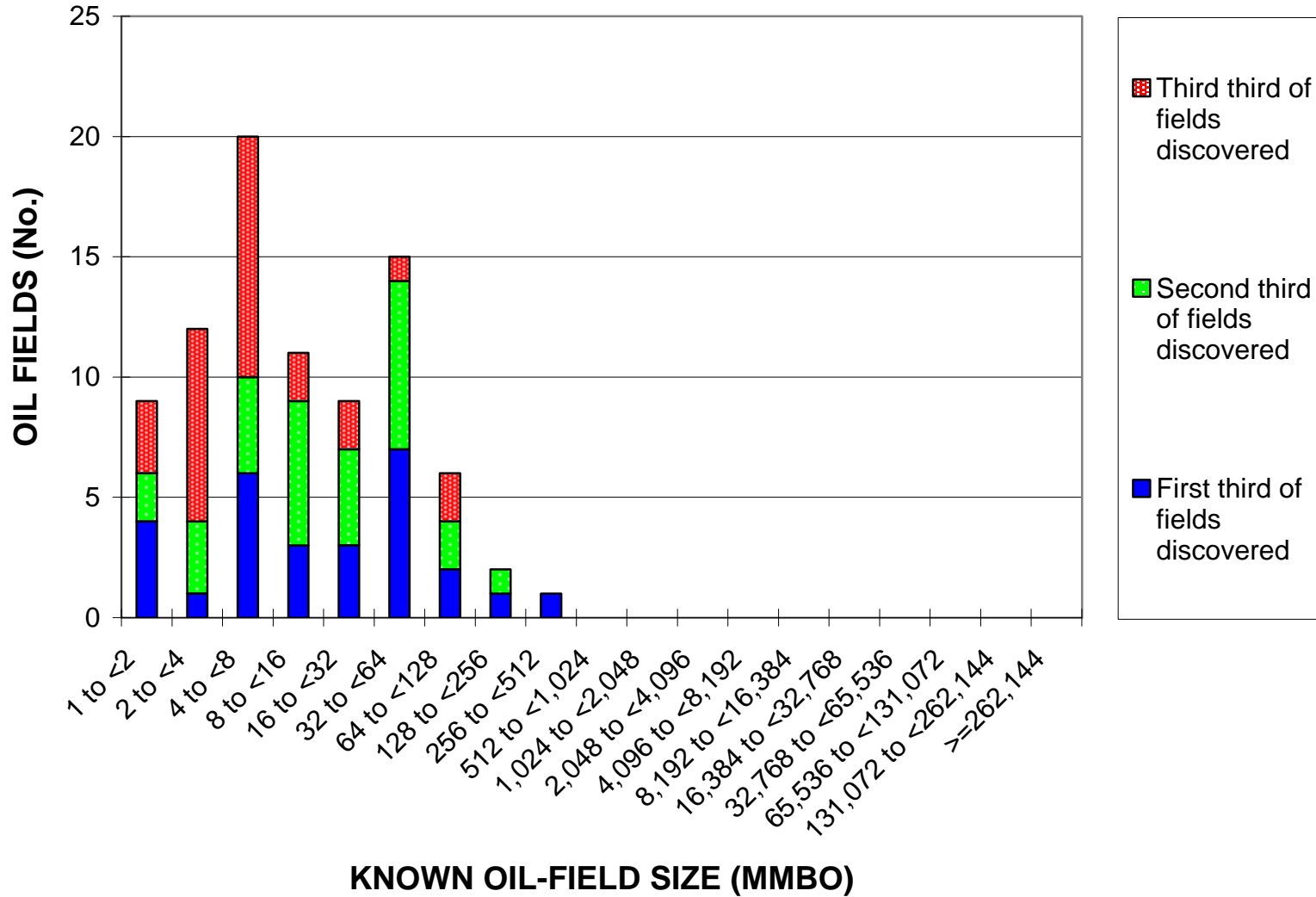
South Sumatra, Assessment Unit 38280101



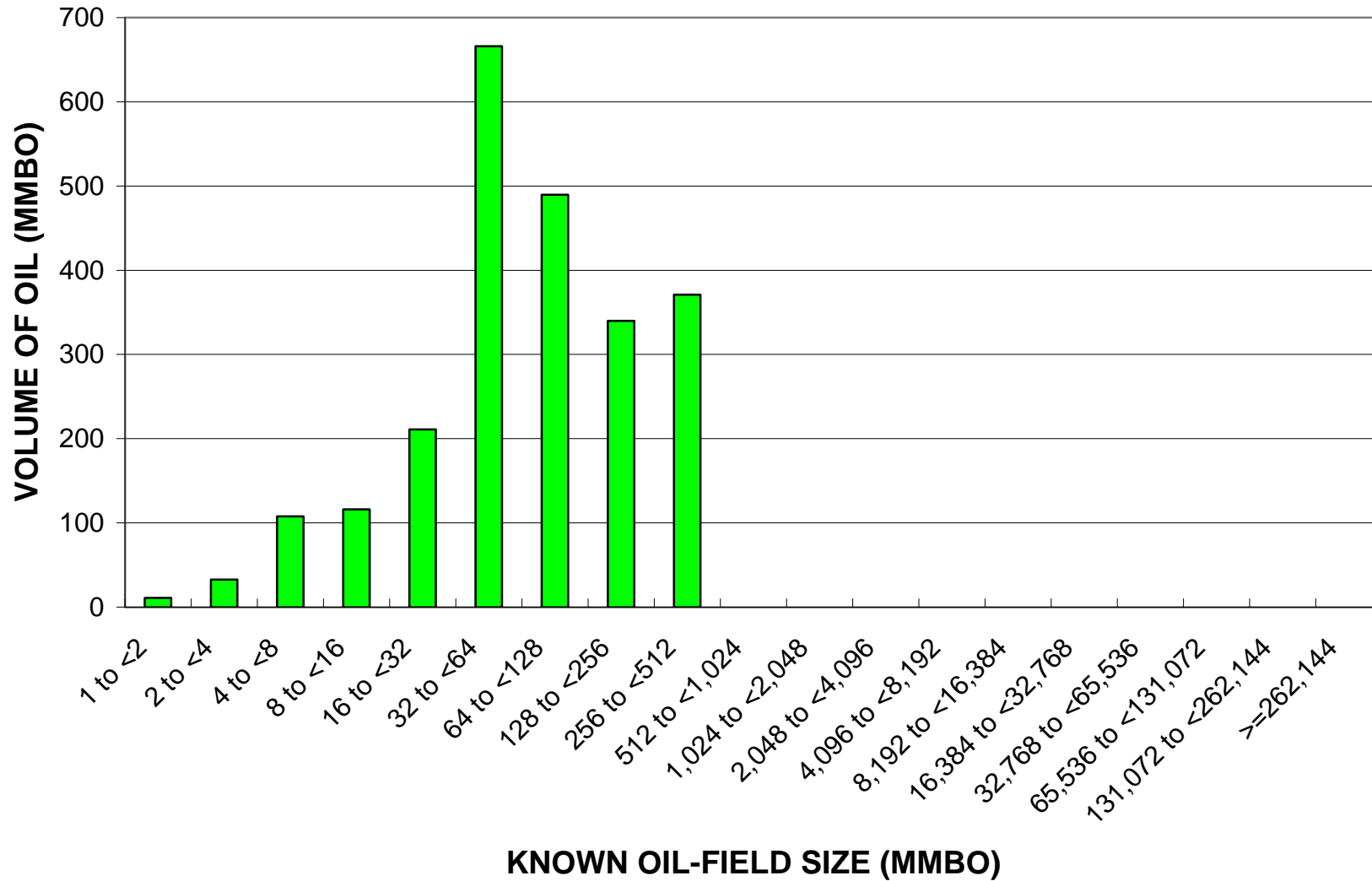
South Sumatra, Assessment Unit 38280101



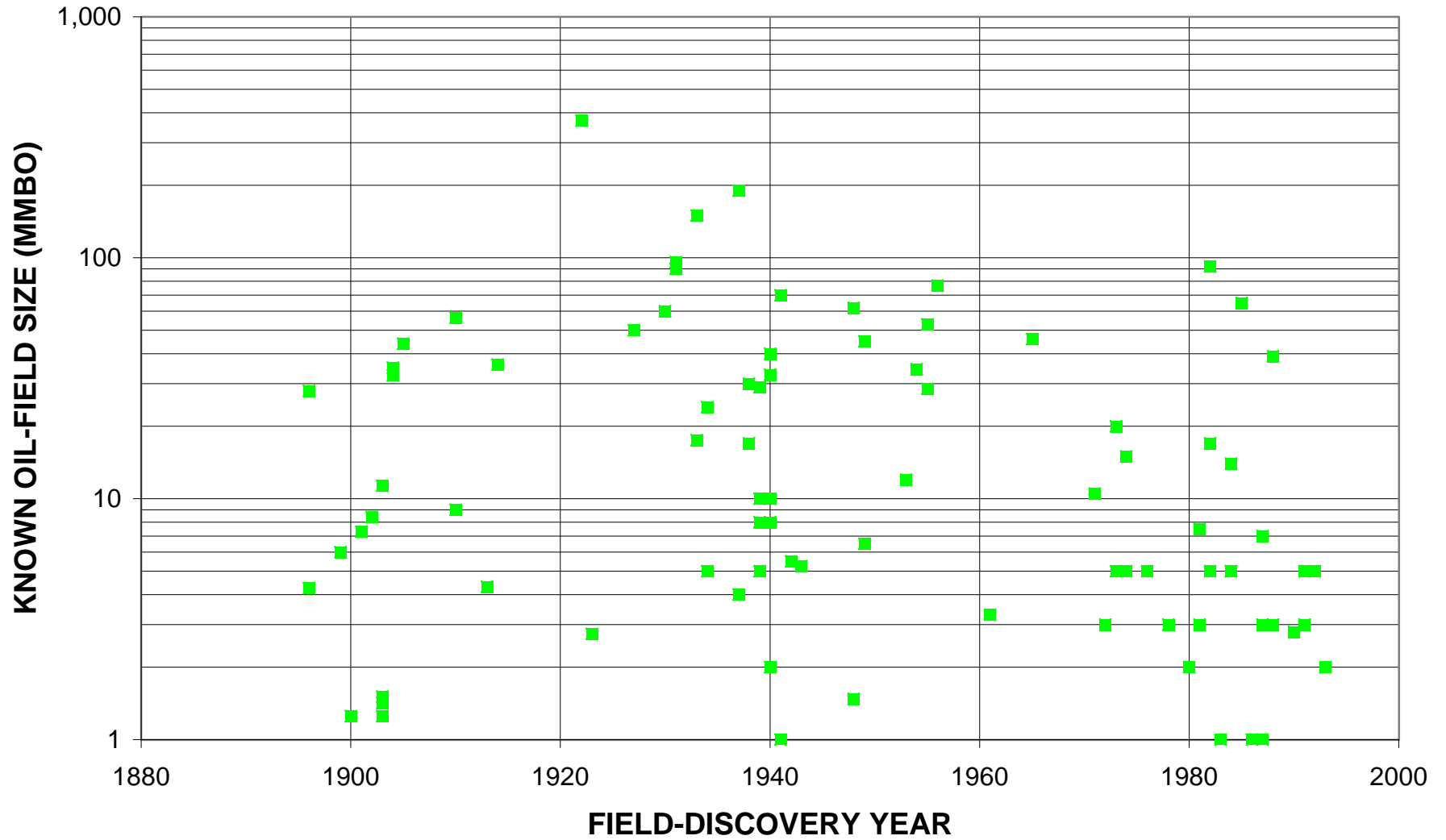
South Sumatra, Assessment Unit 38280101



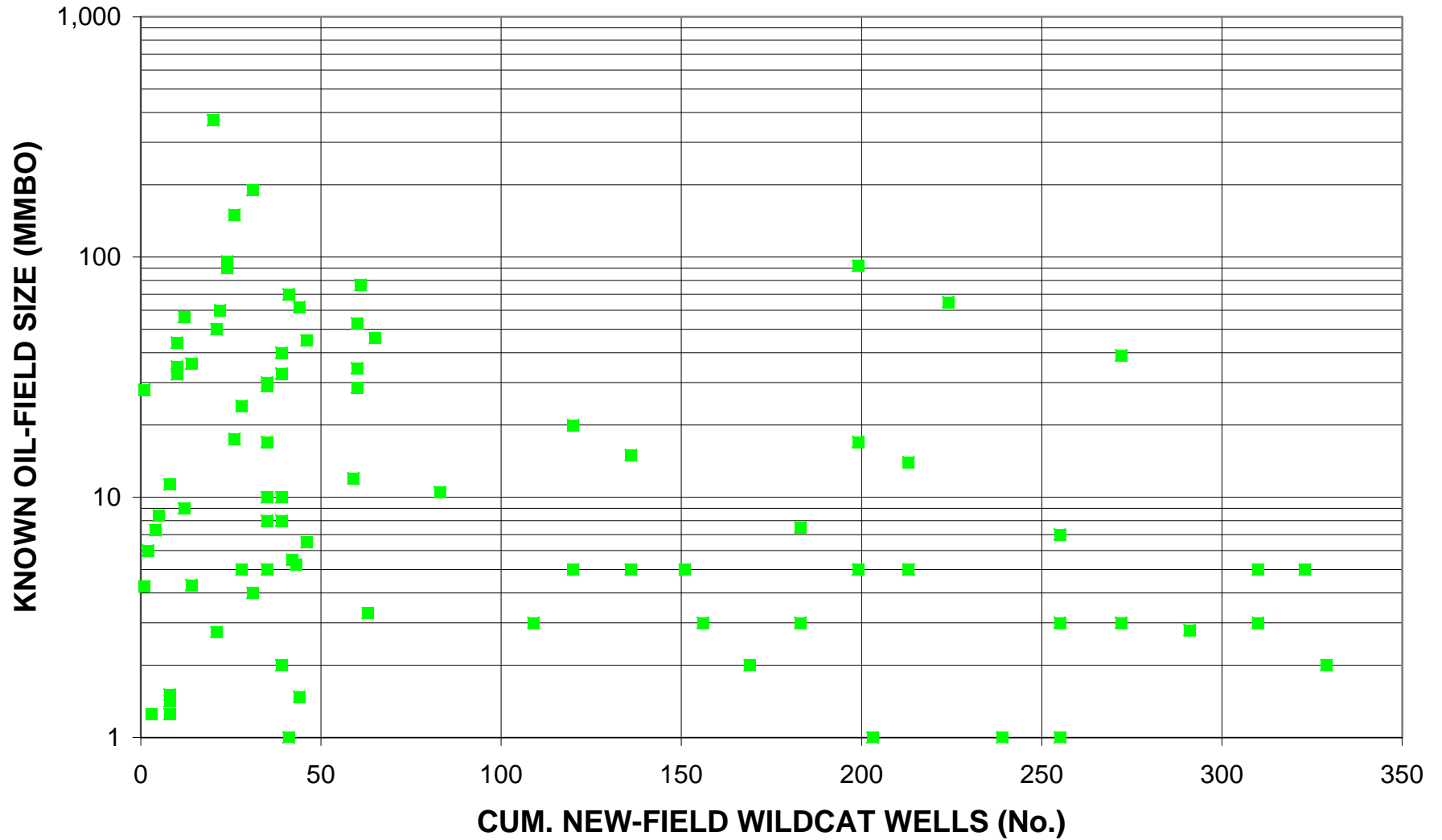
South Sumatra, Assessment Unit 38280101



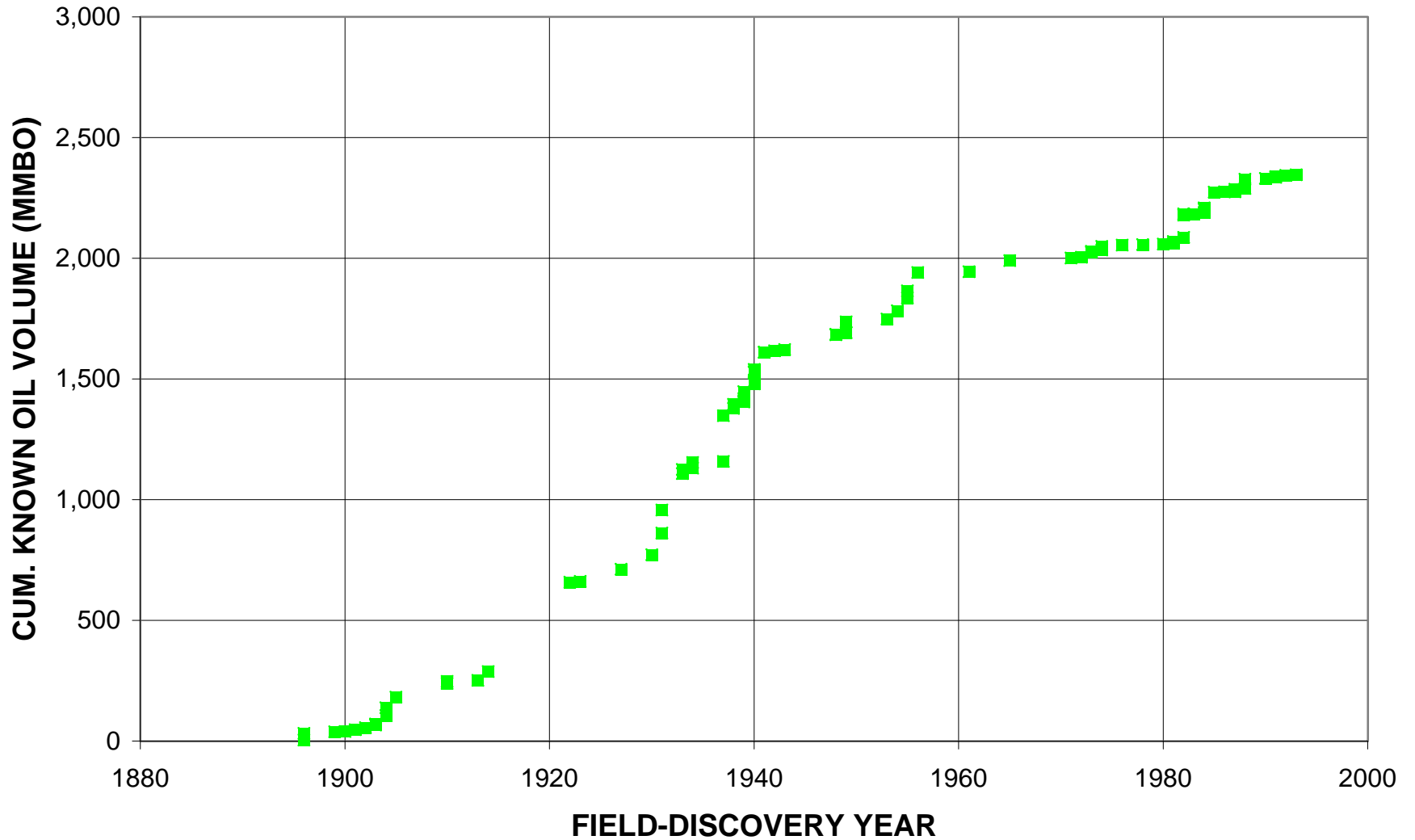
South Sumatra, Assessment Unit 38280101



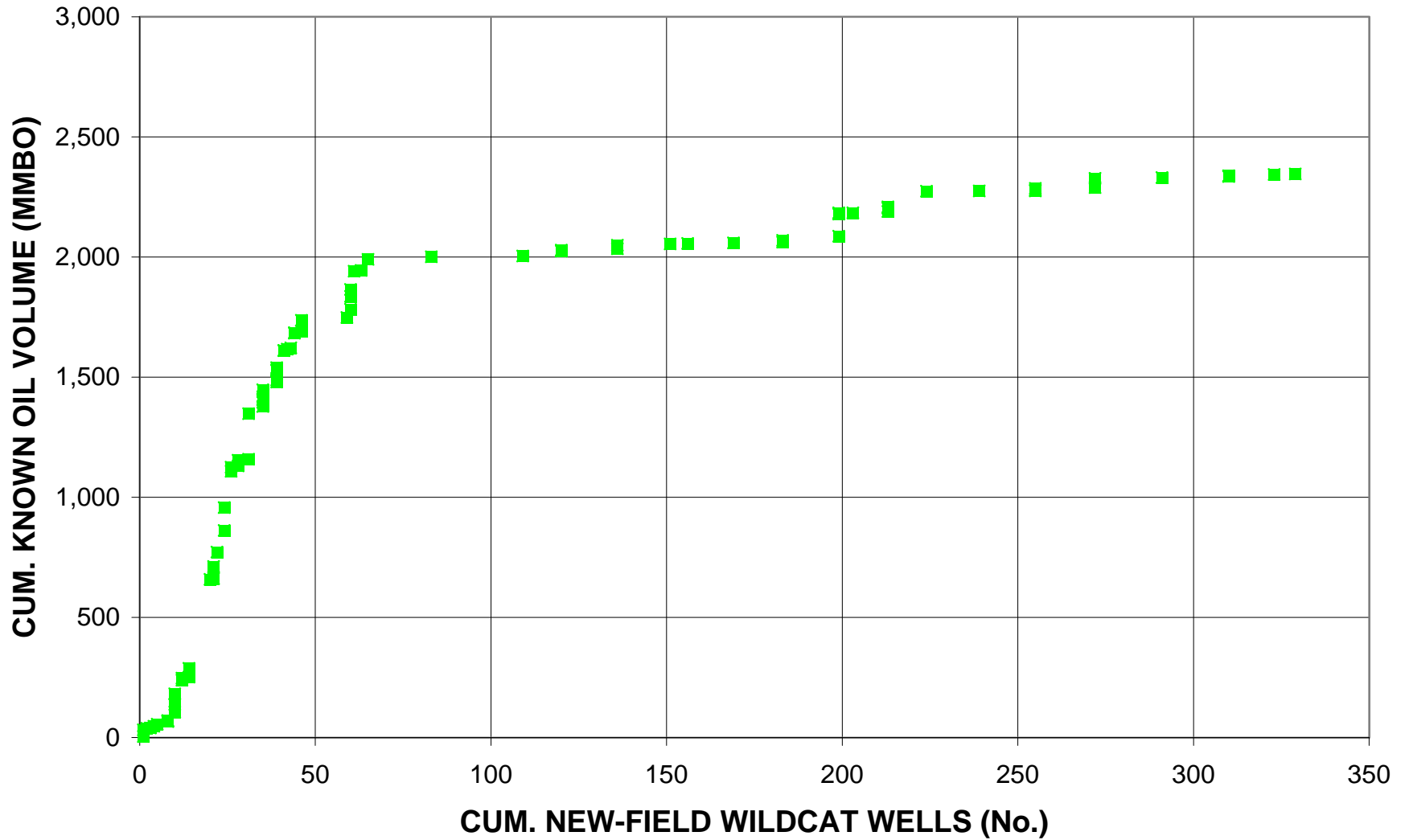
South Sumatra, Assessment Unit 38280101



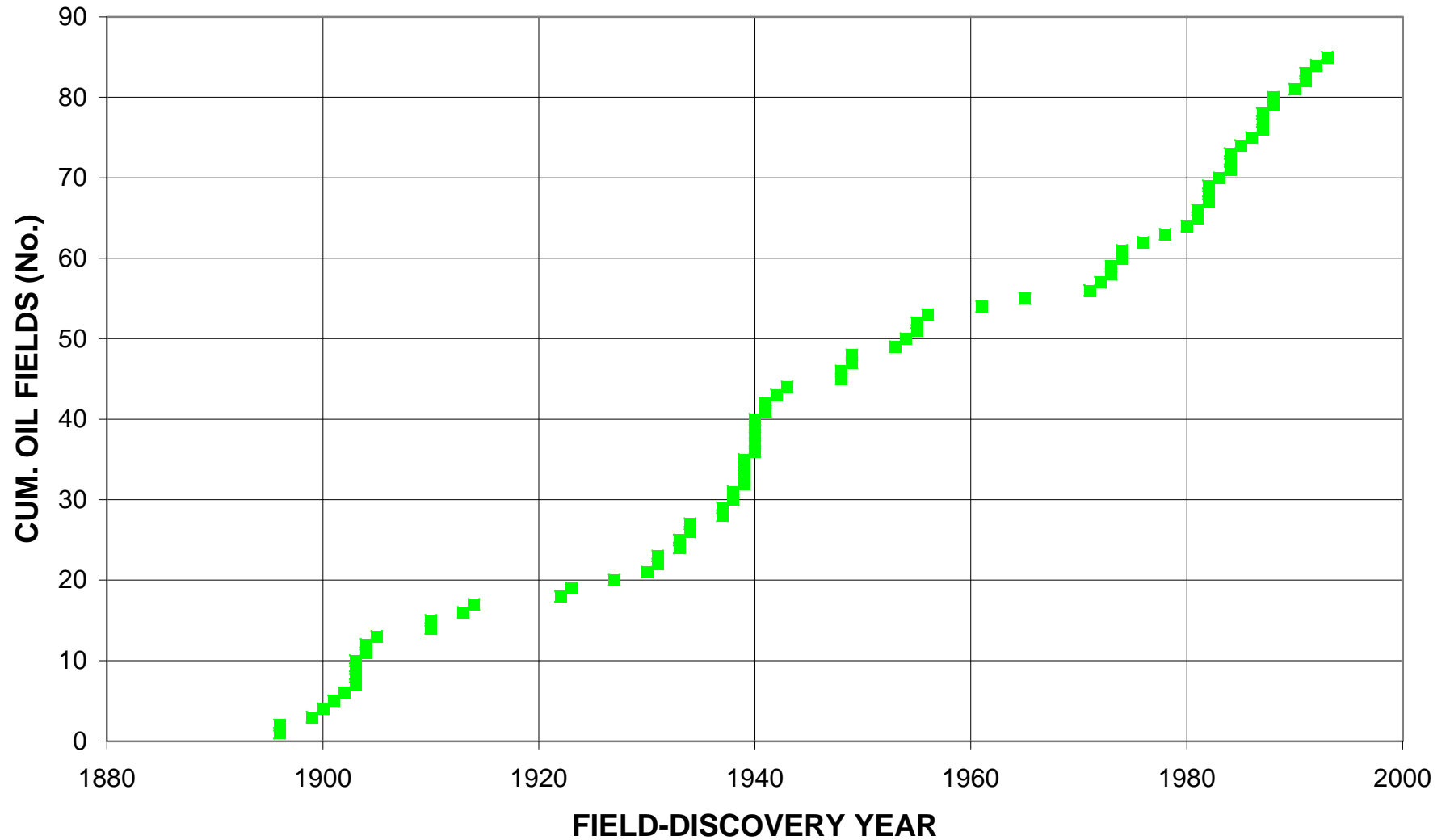
South Sumatra, Assessment Unit 38280101



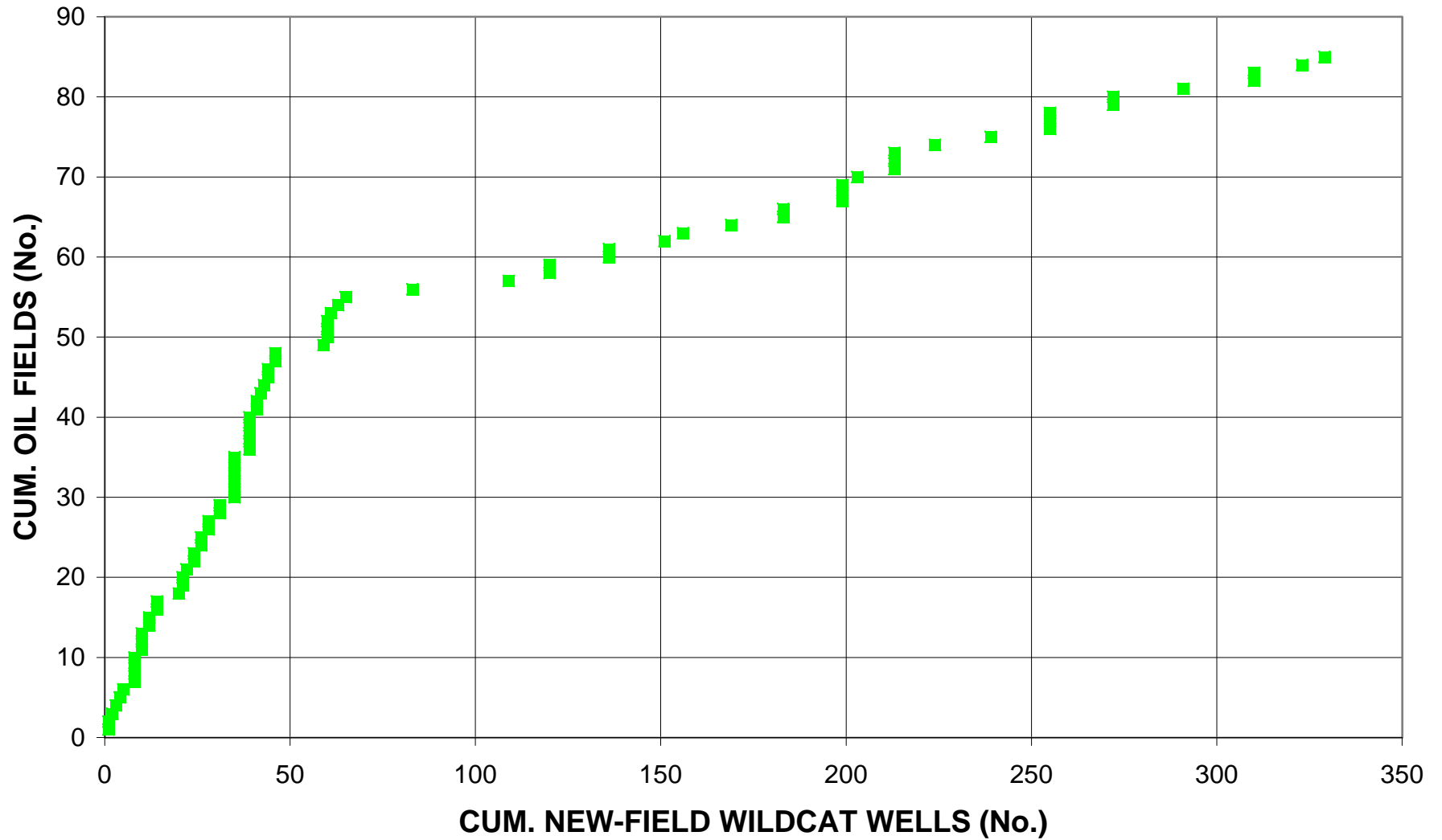
South Sumatra, Assessment Unit 38280101



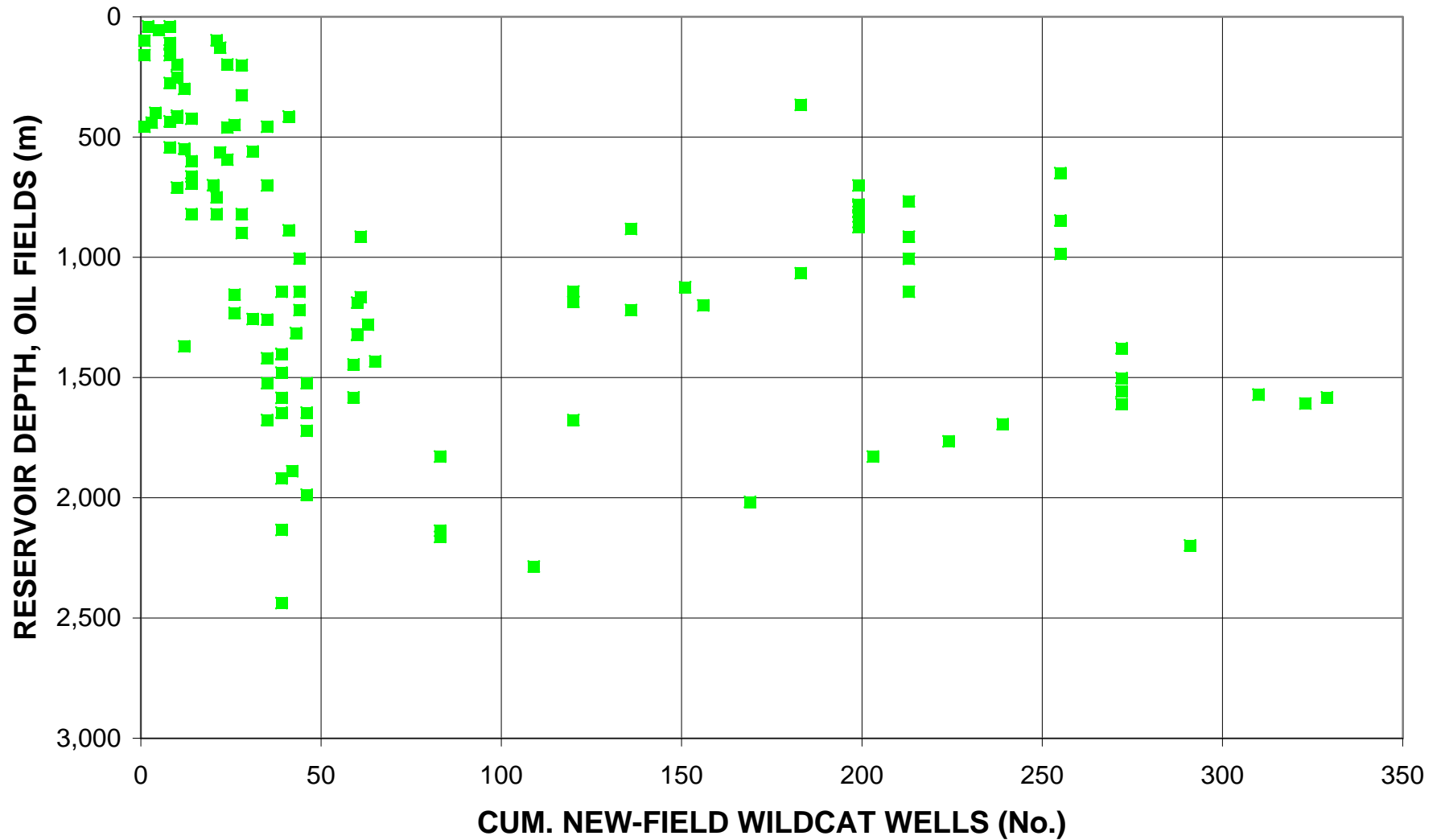
South Sumatra, Assessment Unit 38280101



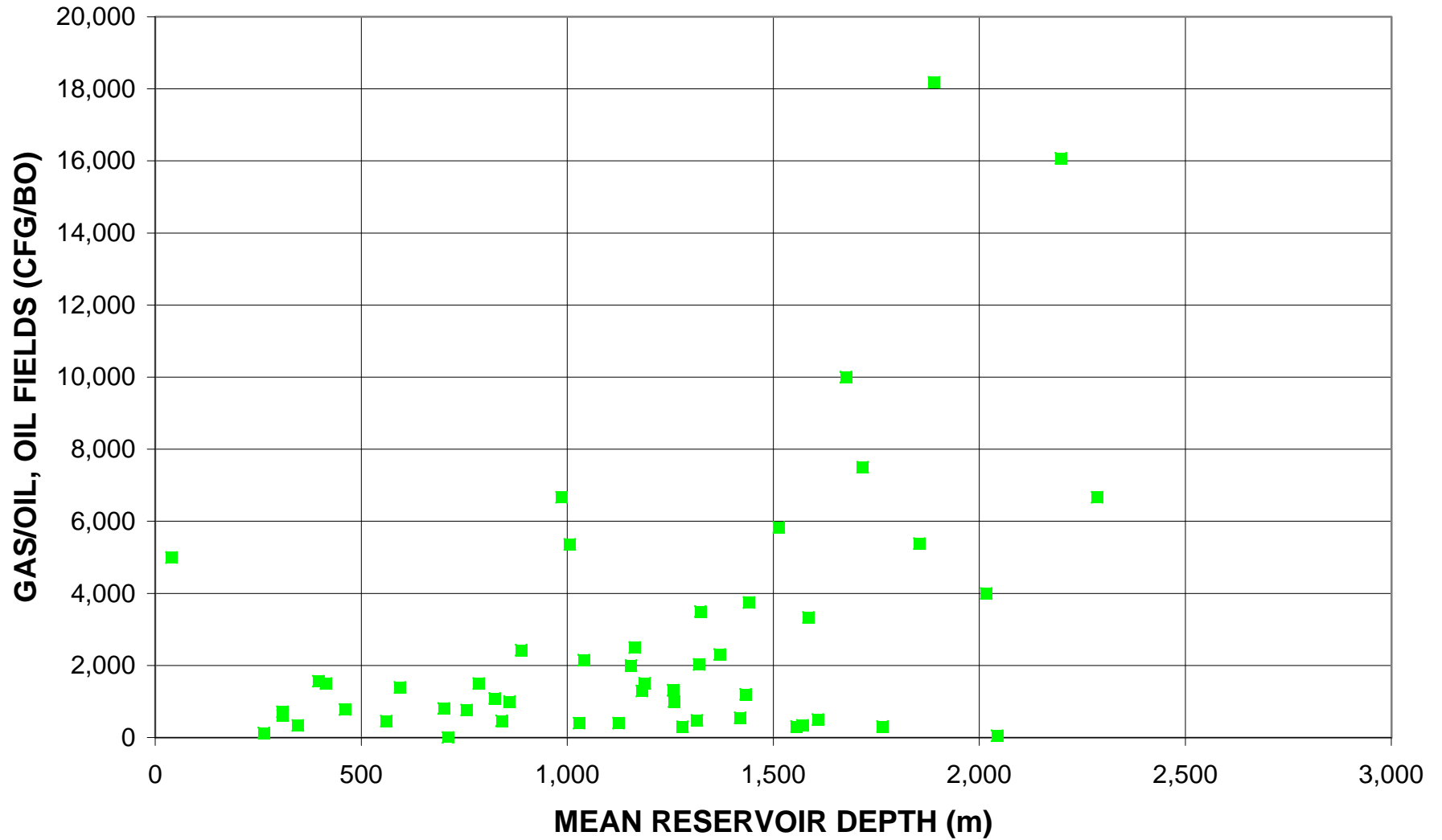
South Sumatra, Assessment Unit 38280101



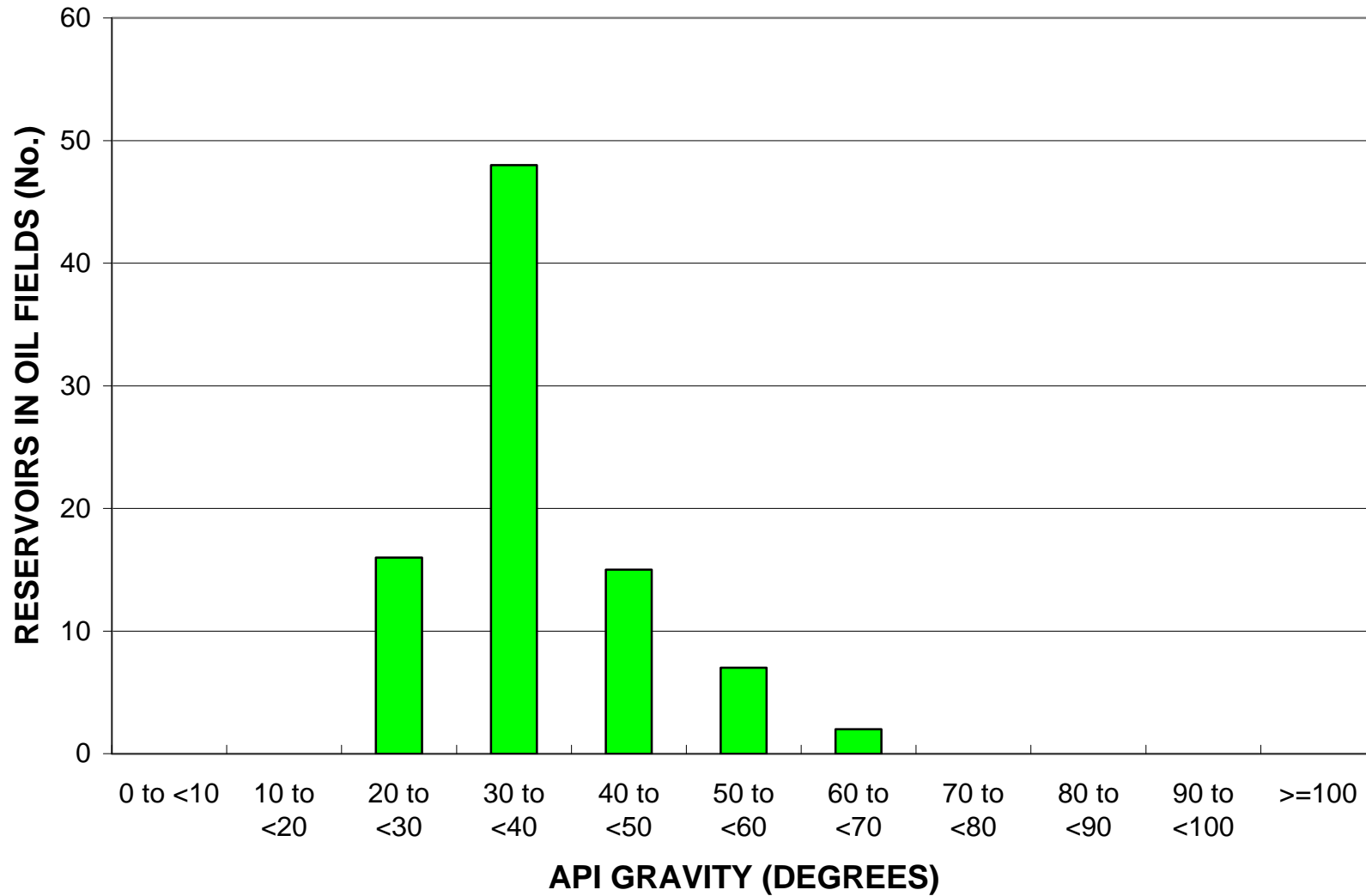
South Sumatra, Assessment Unit 38280101



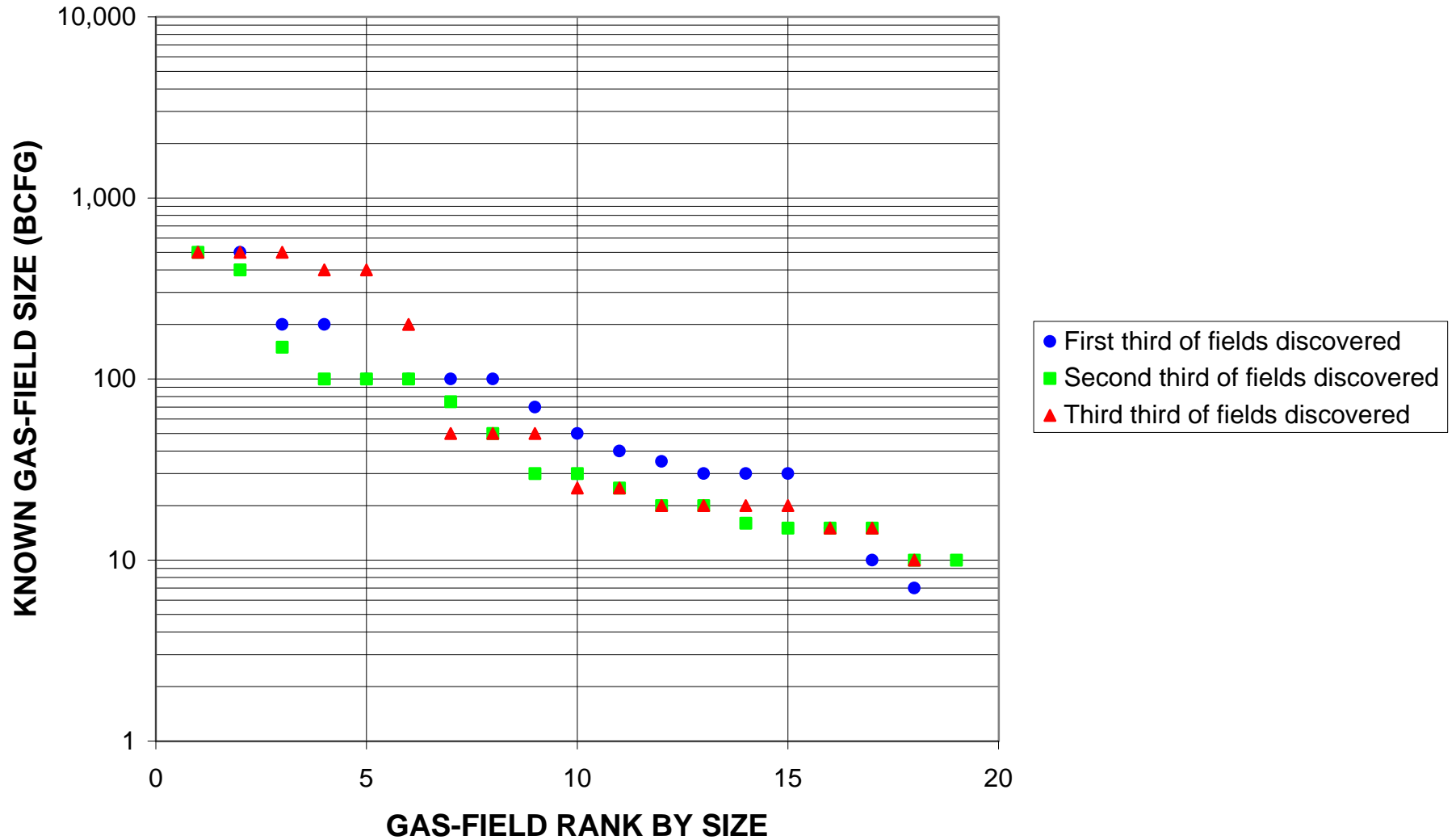
South Sumatra, Assessment Unit 38280101



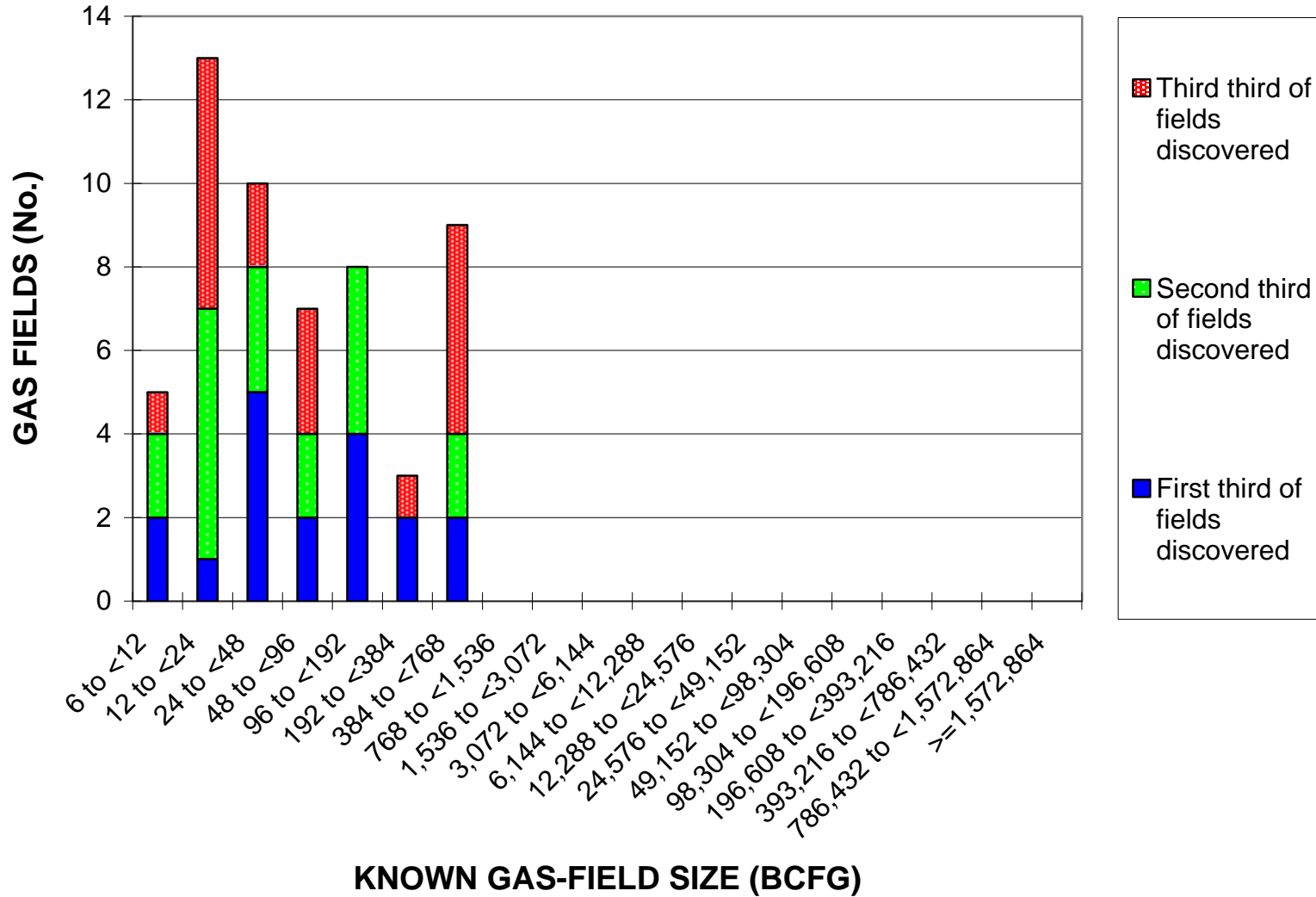
South Sumatra, Assessment Unit 38280101



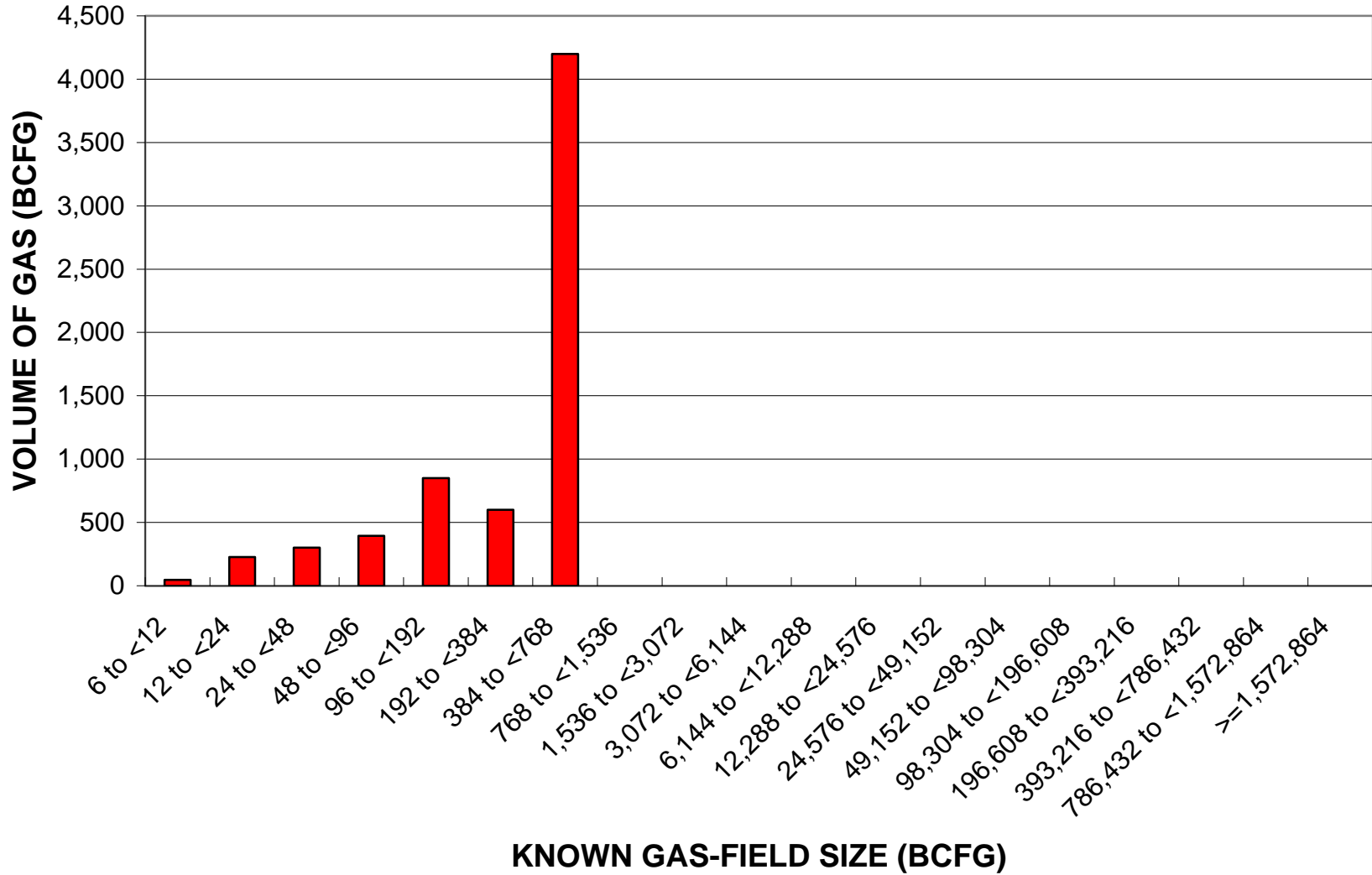
South Sumatra, Assessment Unit 38280101



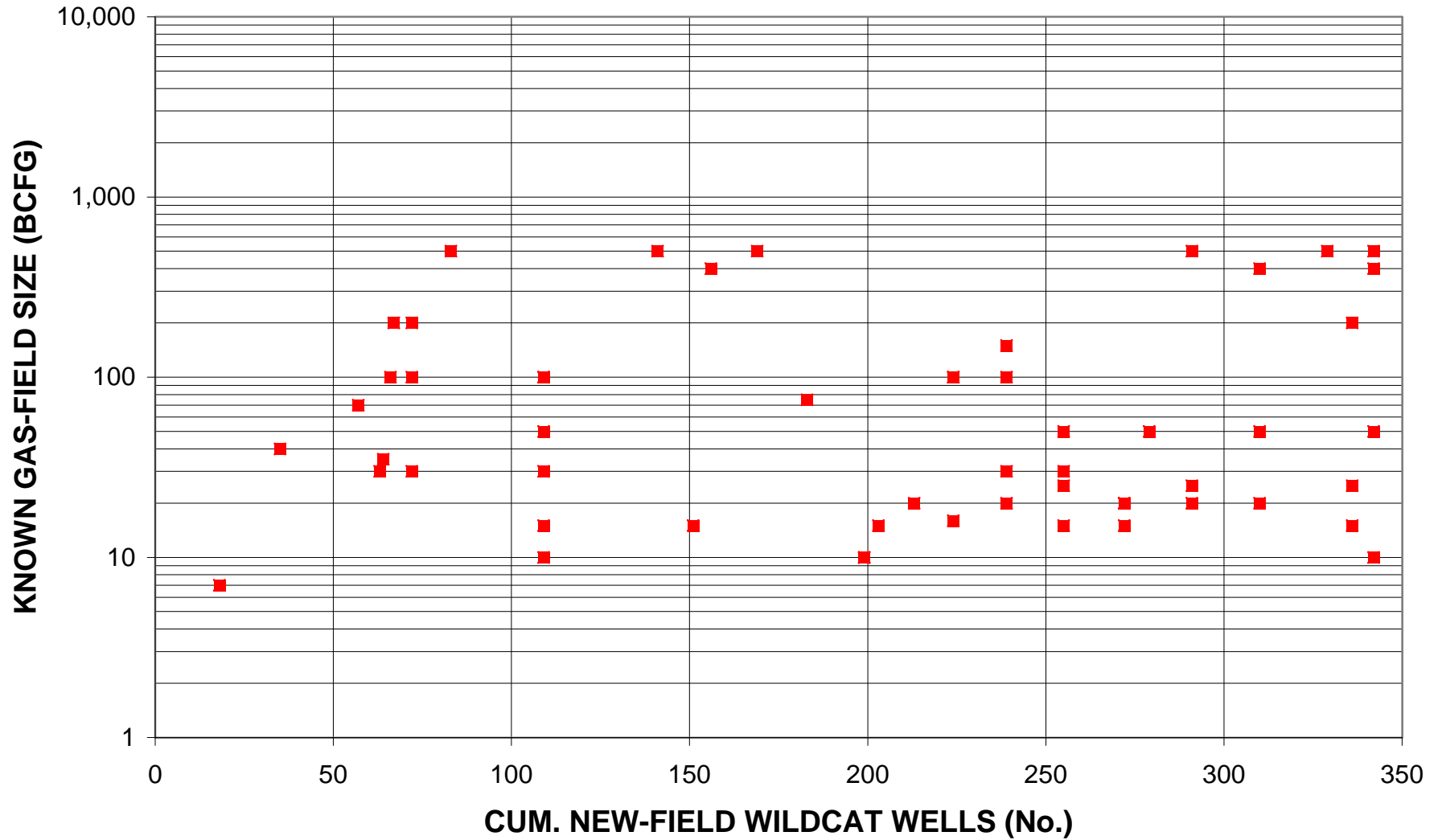
South Sumatra, Assessment Unit 38280101



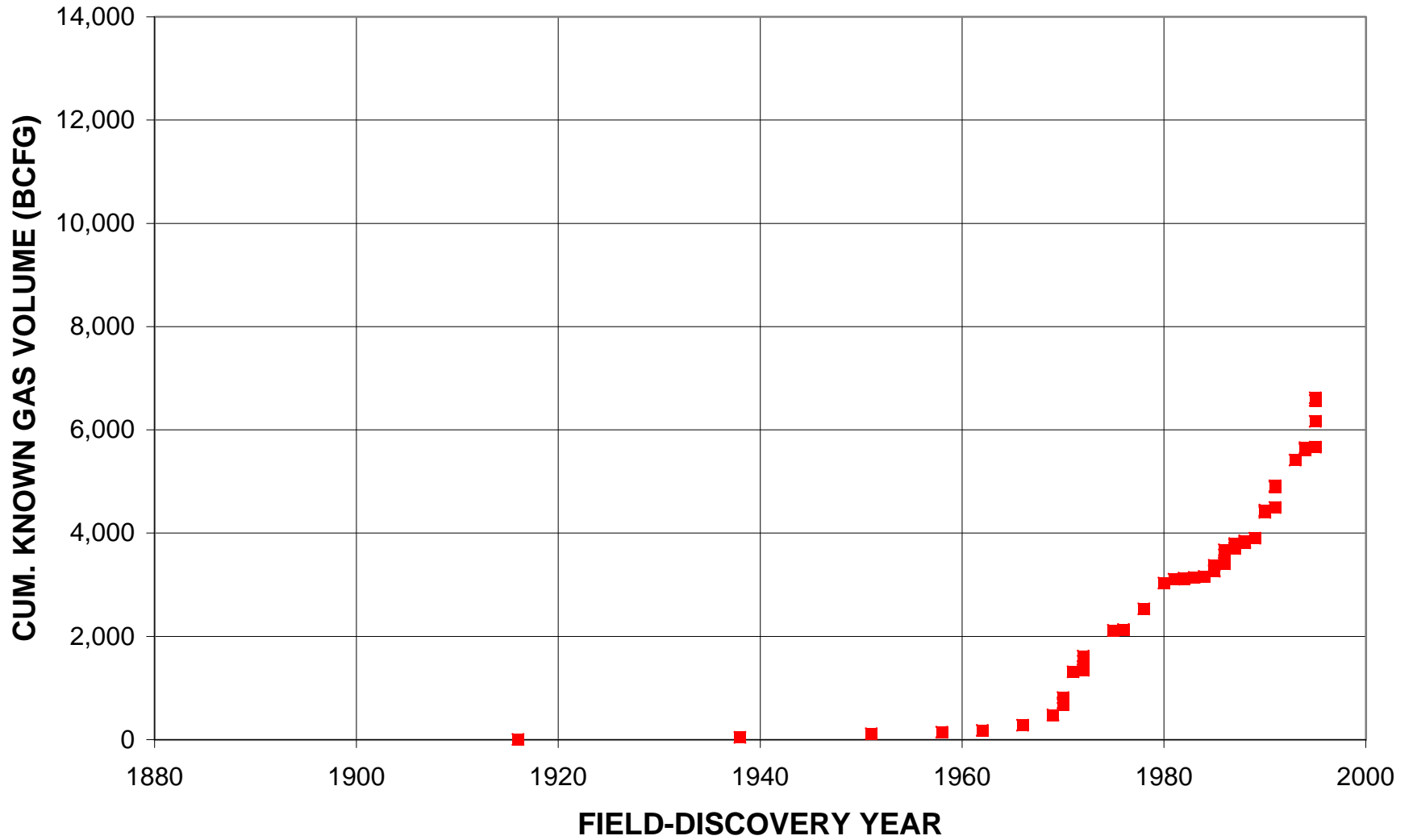
South Sumatra, Assessment Unit 38280101



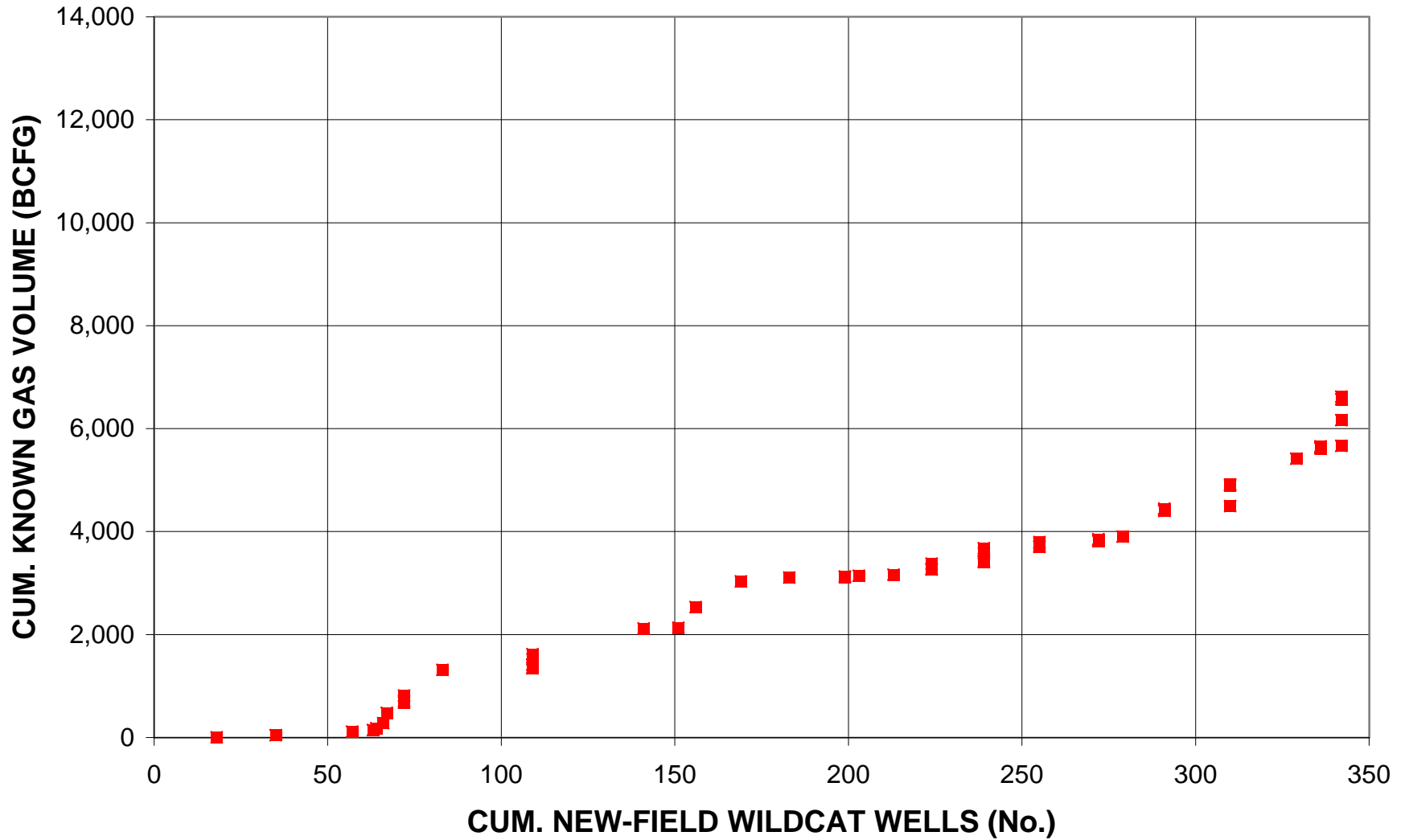
South Sumatra, Assessment Unit 38280101



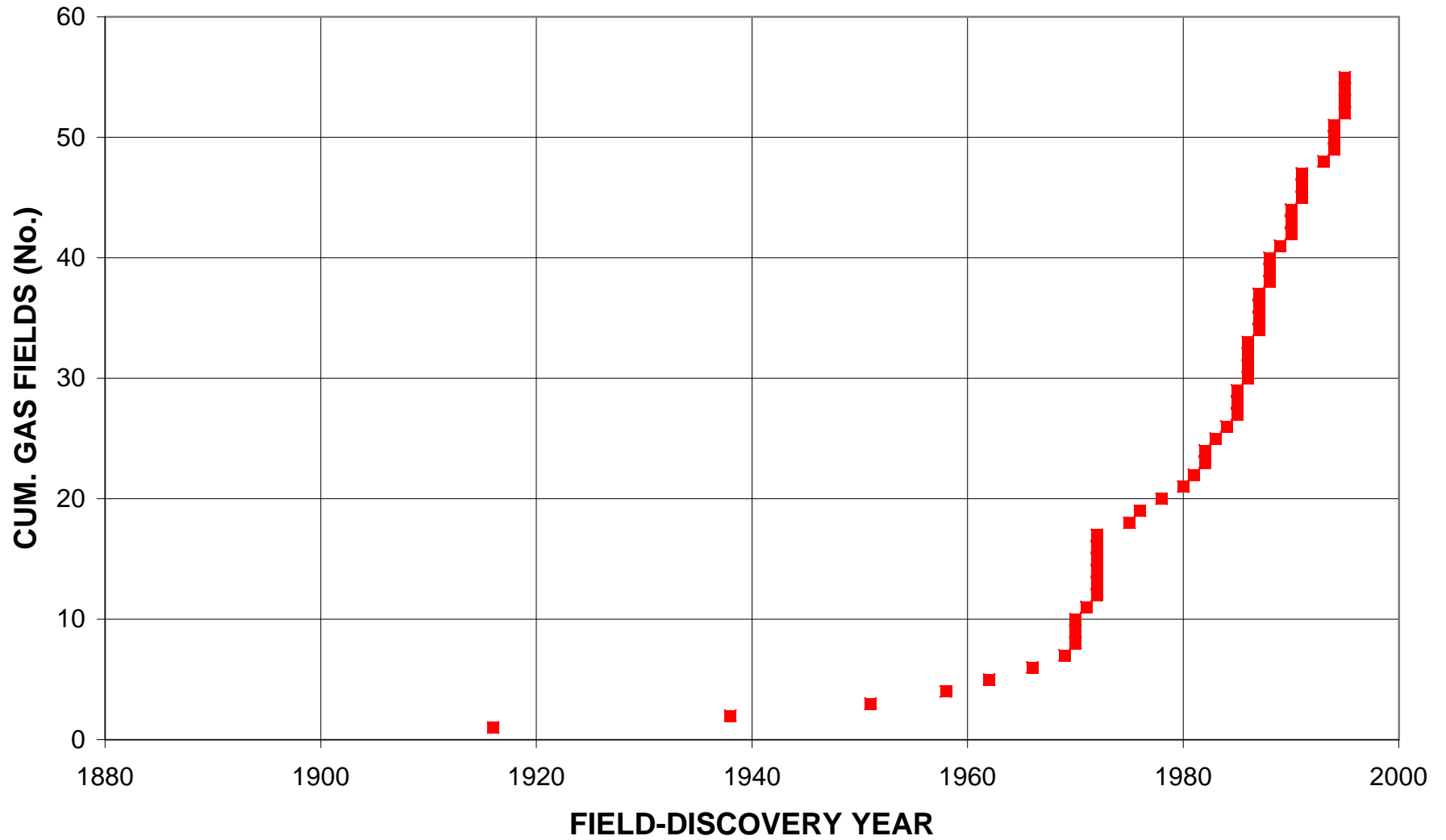
South Sumatra, Assessment Unit 38280101



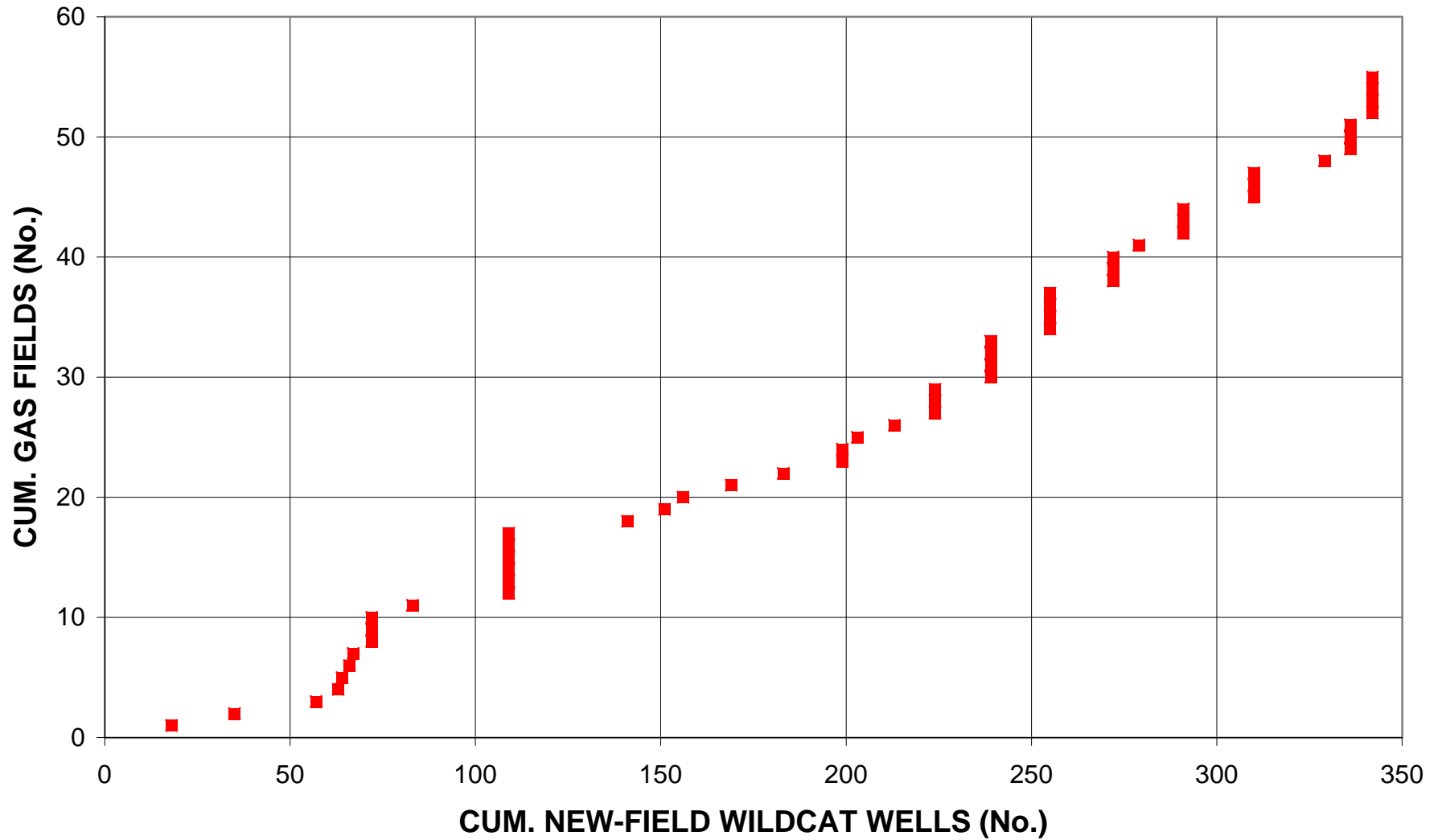
South Sumatra, Assessment Unit 38280101



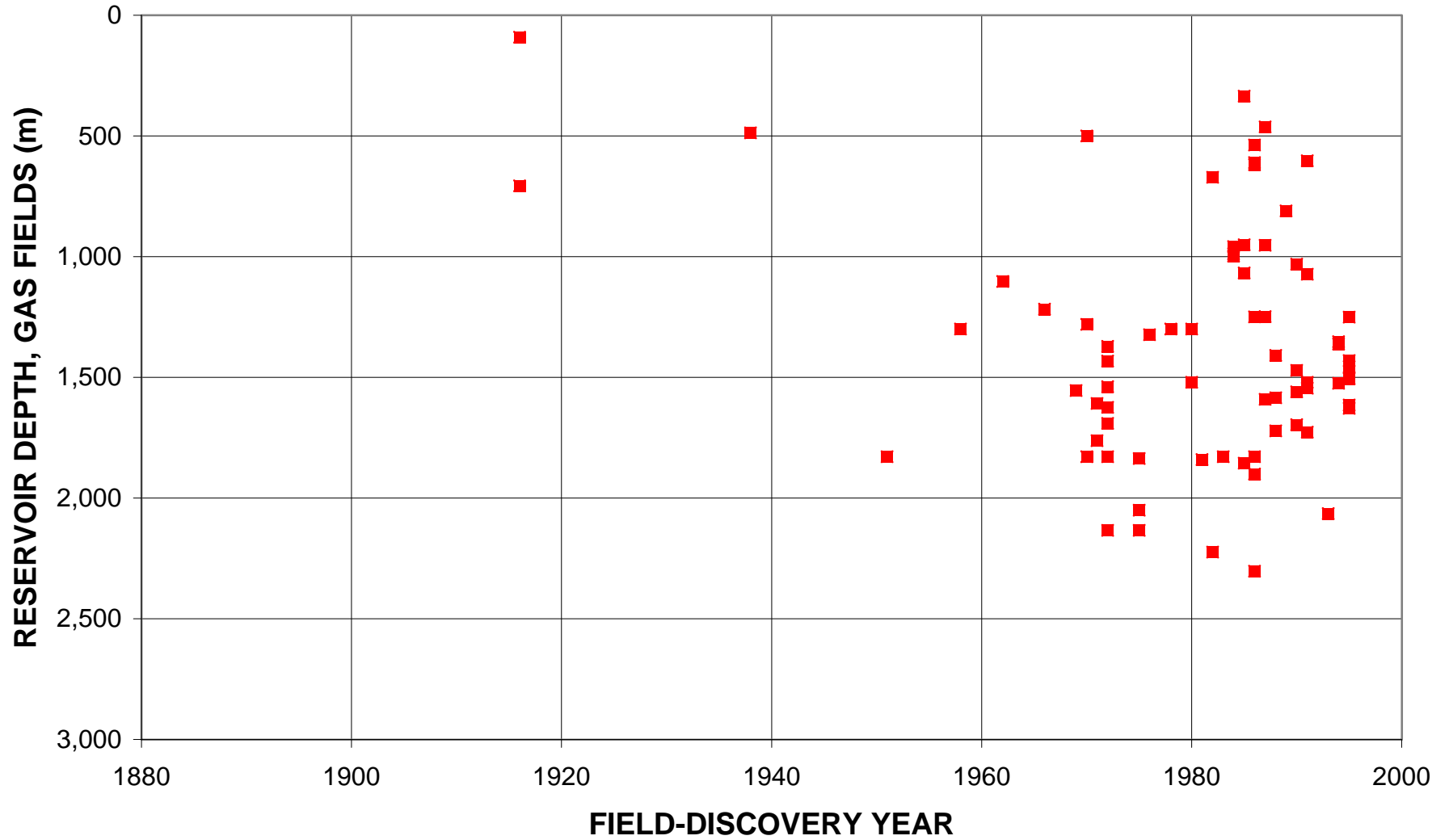
South Sumatra, Assessment Unit 38280101



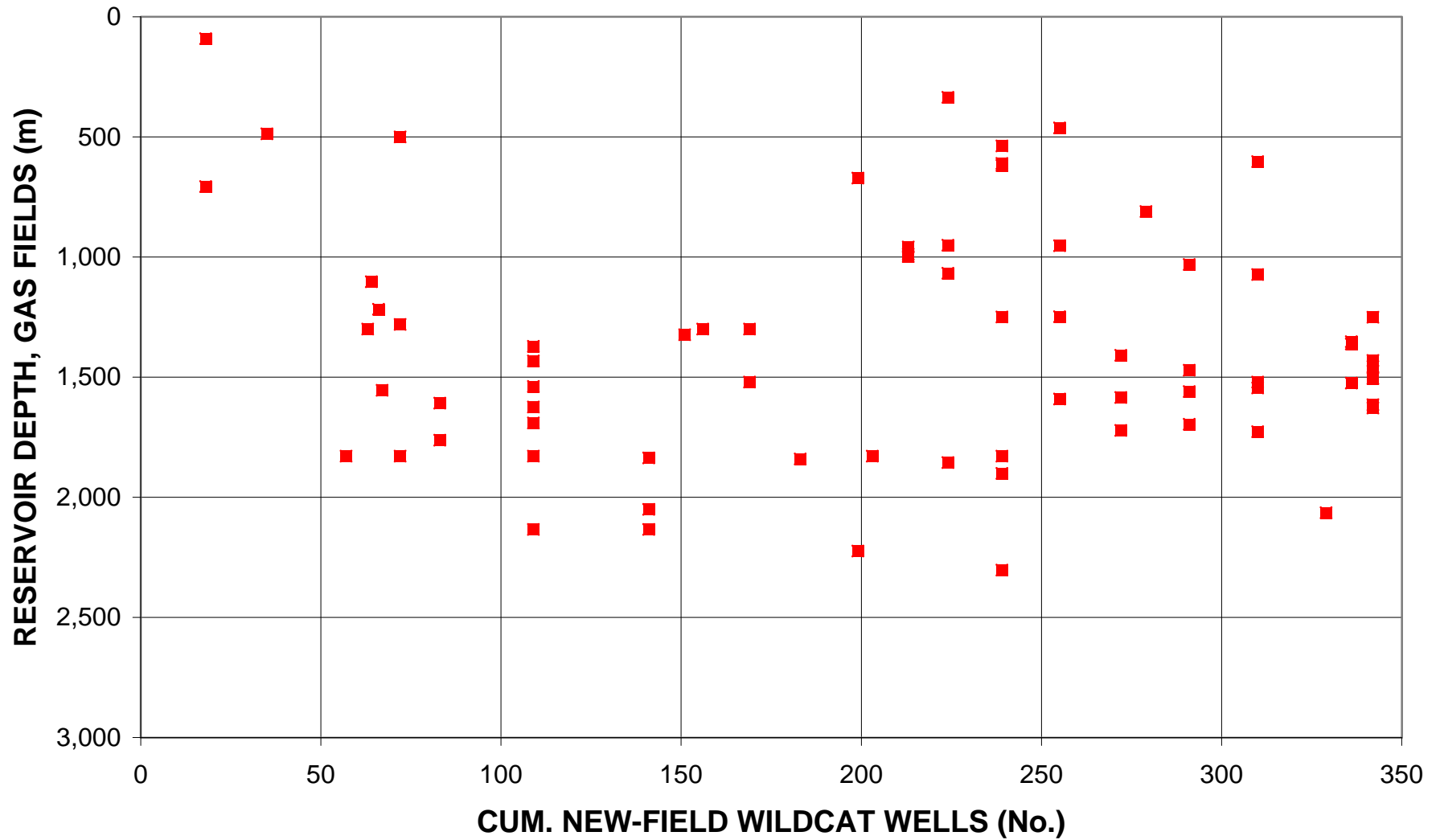
South Sumatra, Assessment Unit 38280101



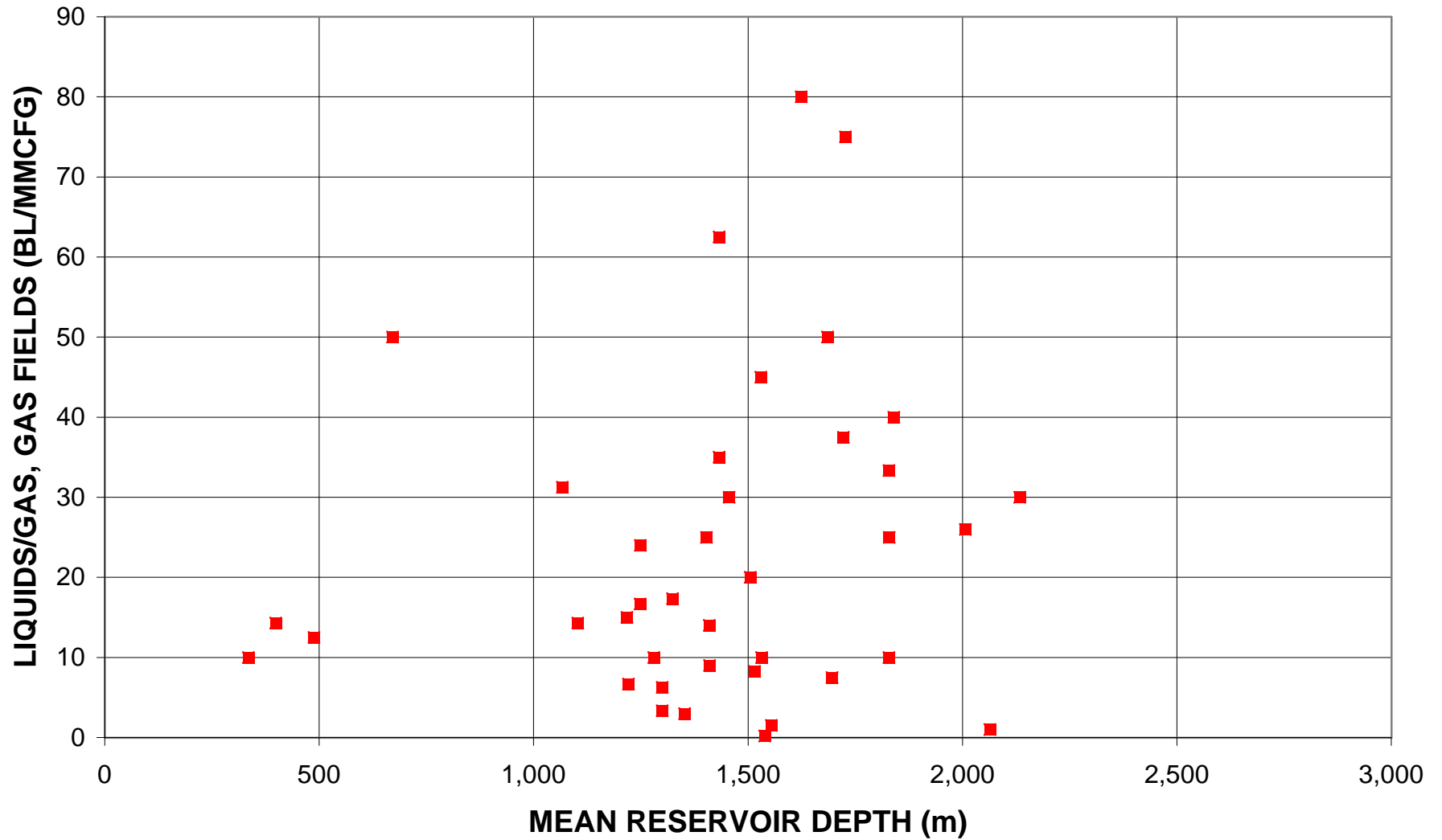
South Sumatra, Assessment Unit 38280101



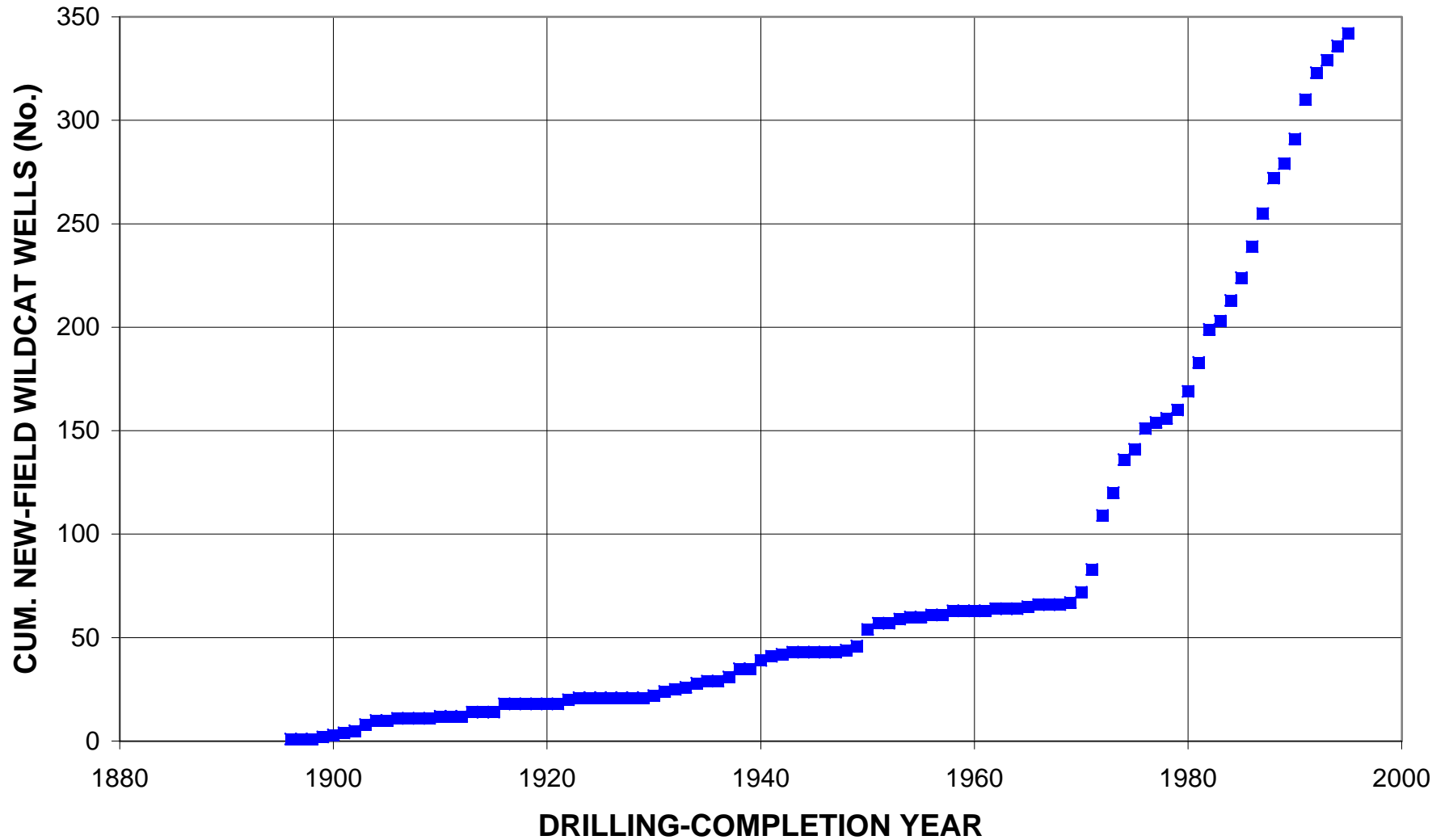
South Sumatra, Assessment Unit 38280101



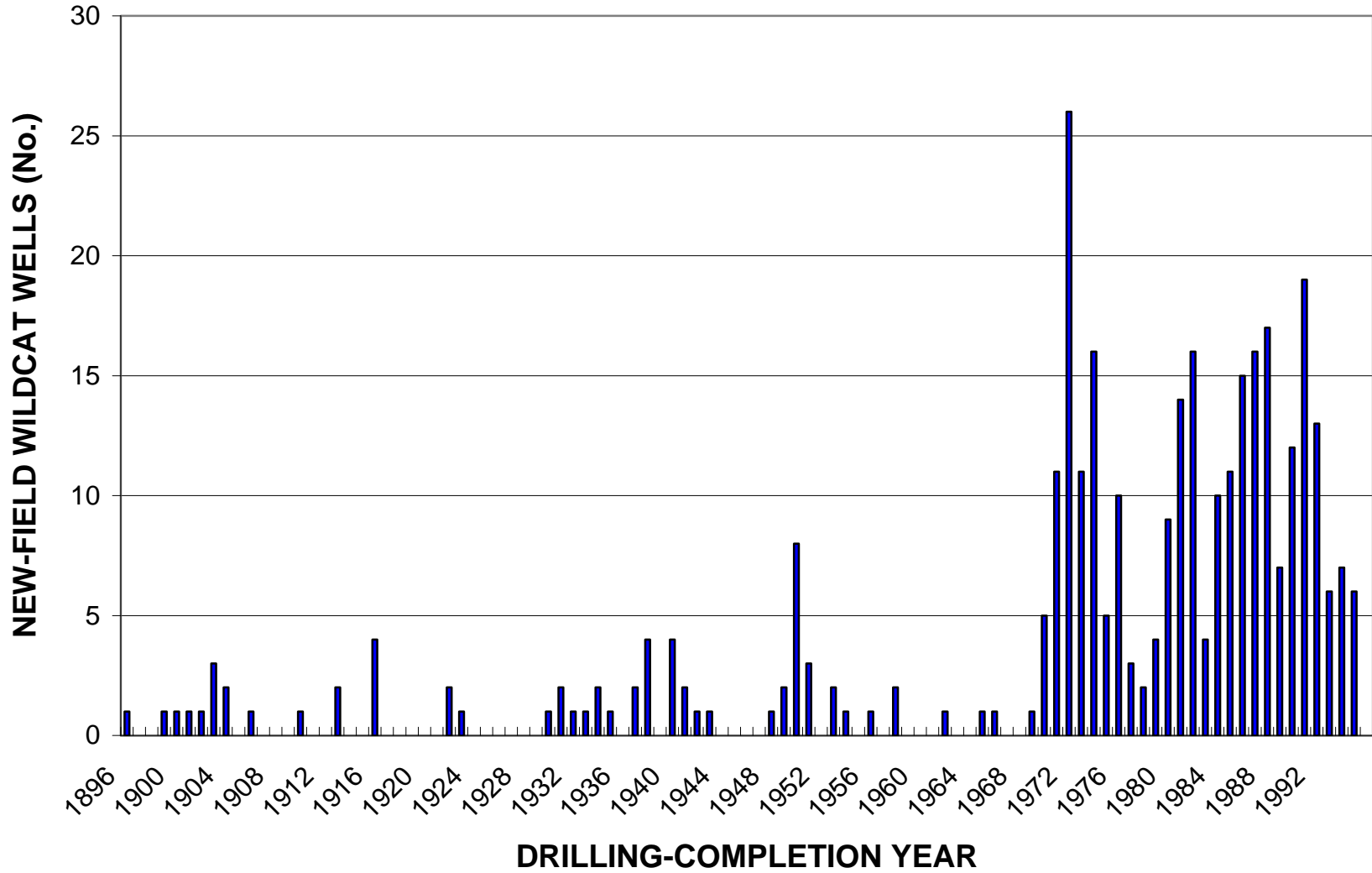
South Sumatra, Assessment Unit 38280101



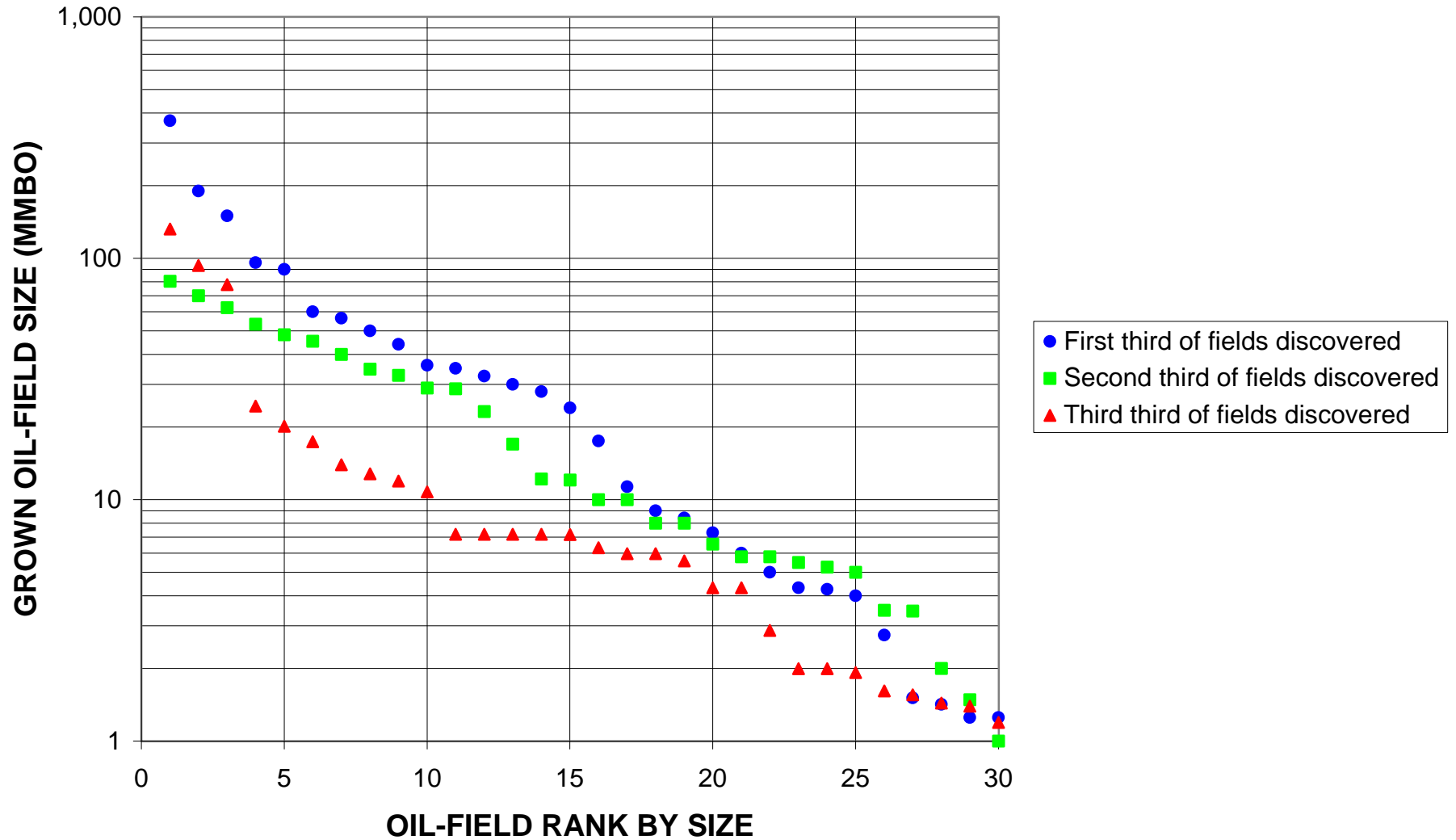
South Sumatra, Assessment Unit 38280101



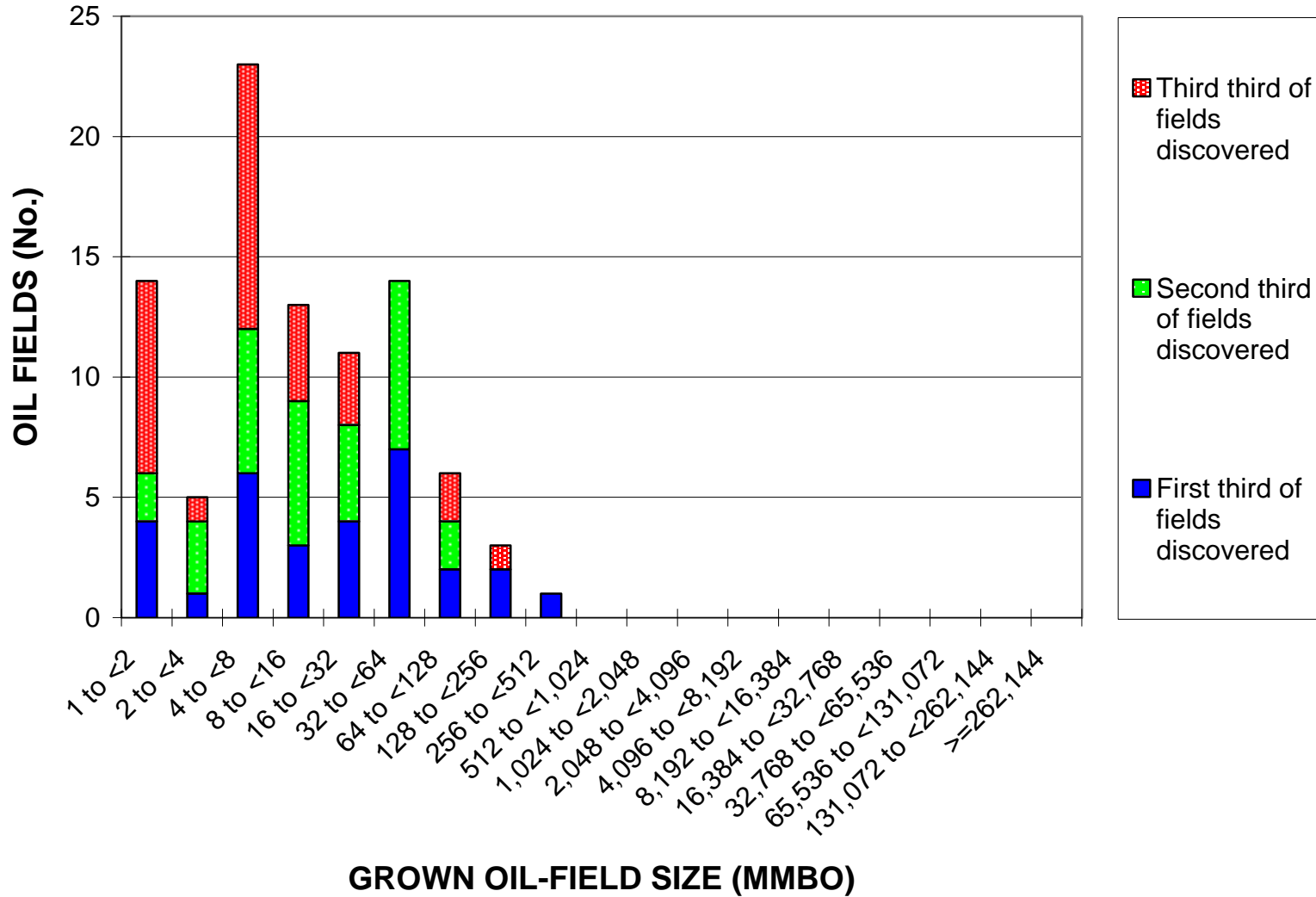
South Sumatra, Assessment Unit 38280101



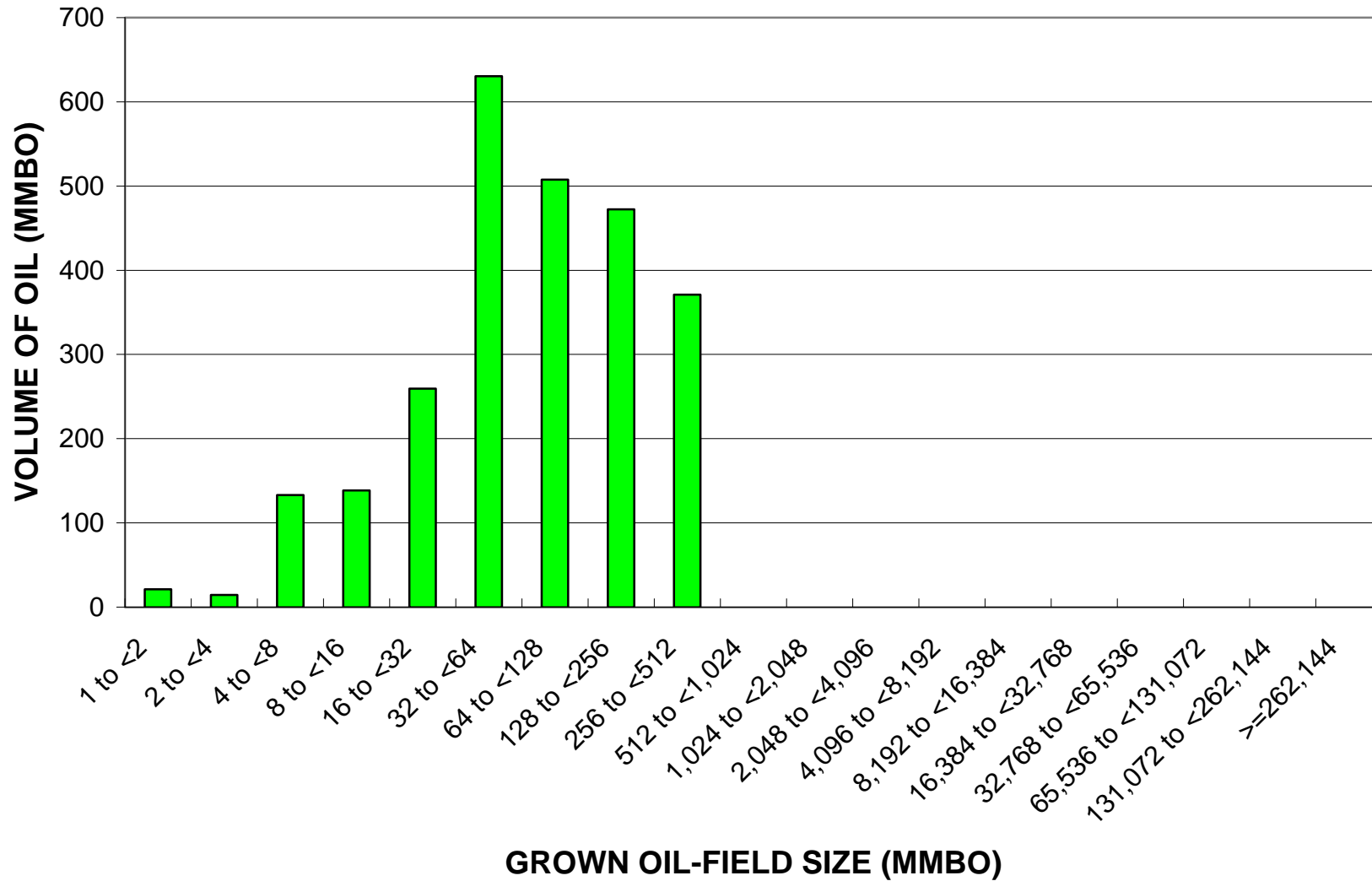
South Sumatra, Assessment Unit 38280101



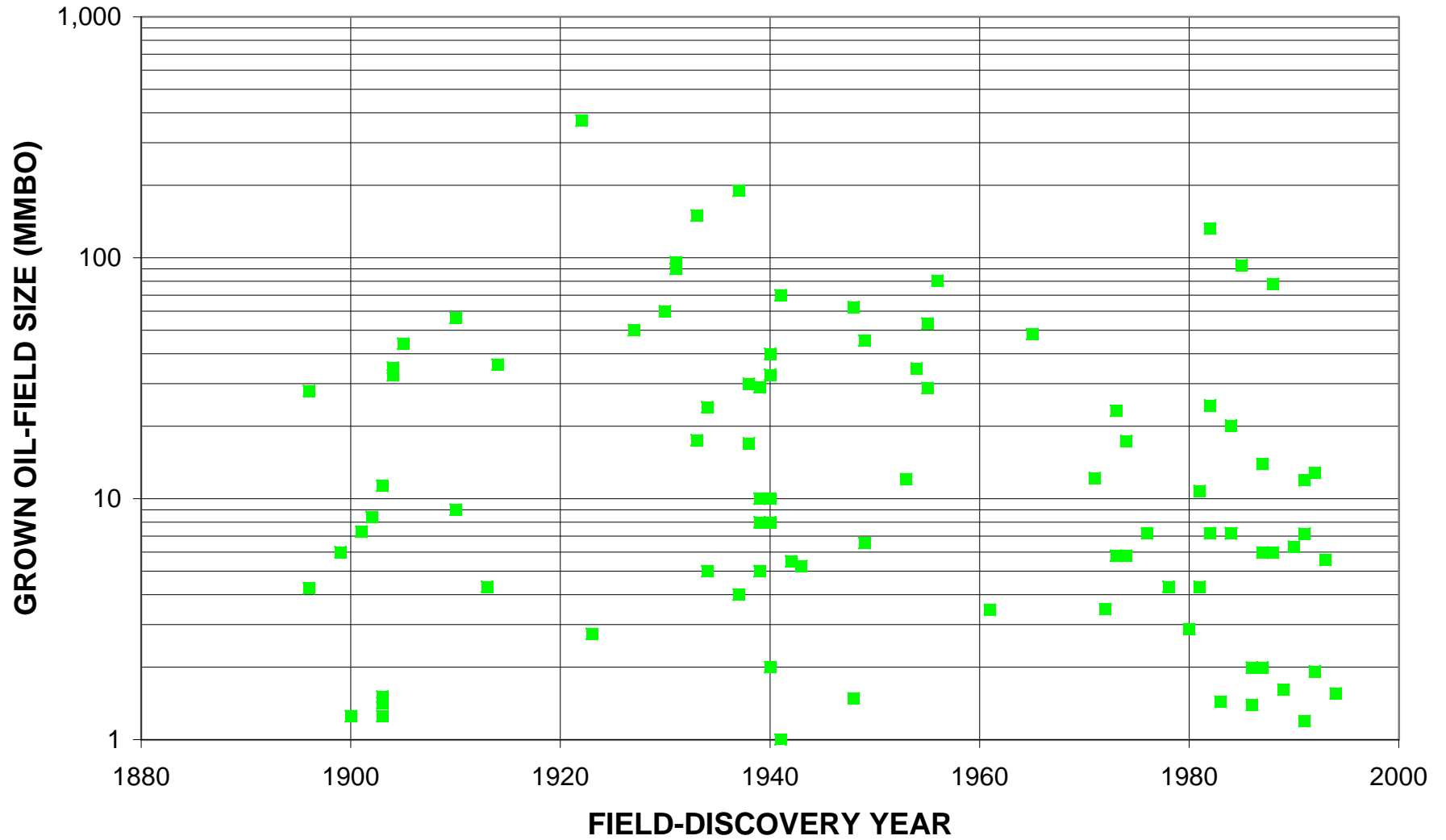
South Sumatra, Assessment Unit 38280101



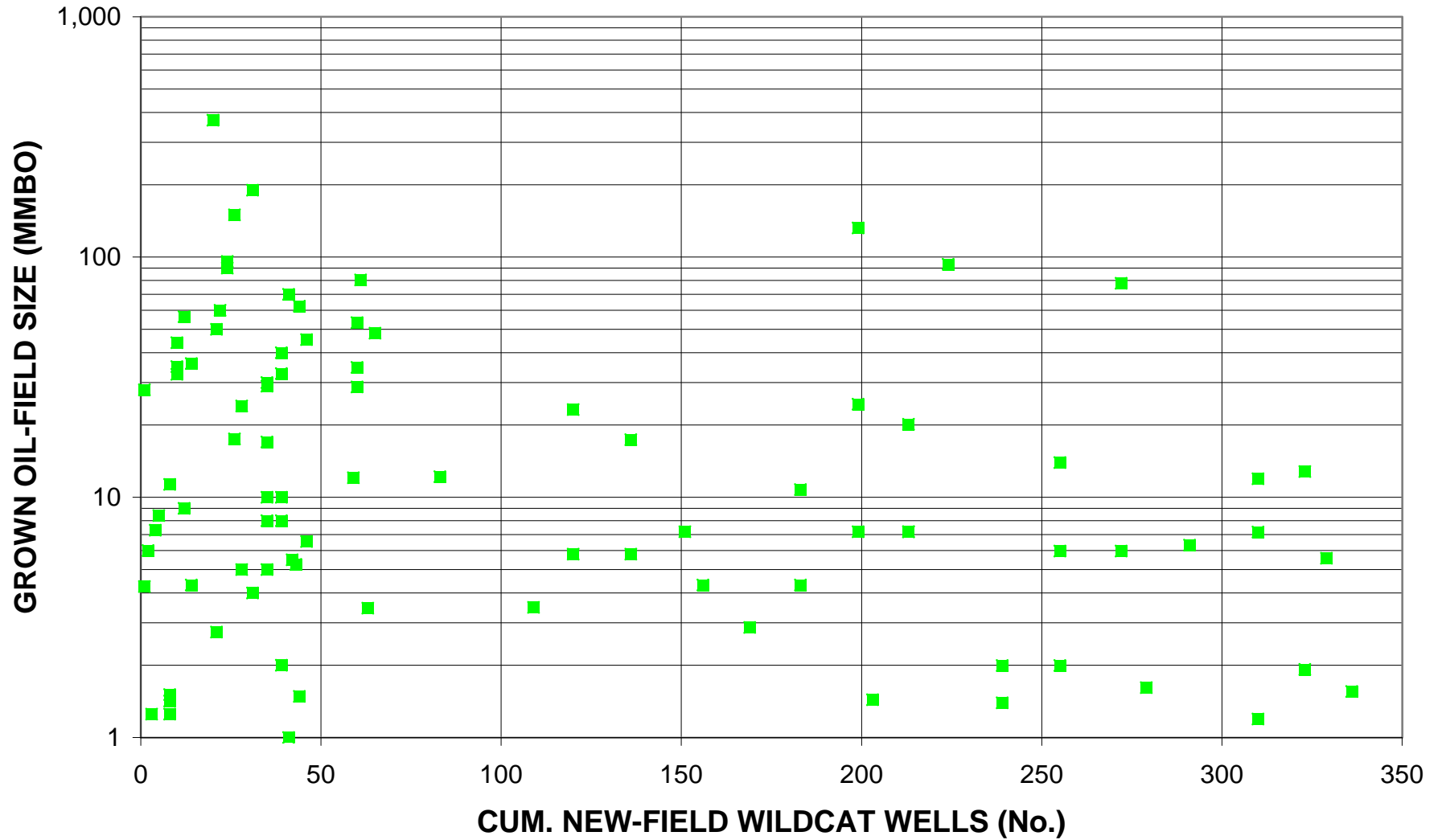
South Sumatra, Assessment Unit 38280101



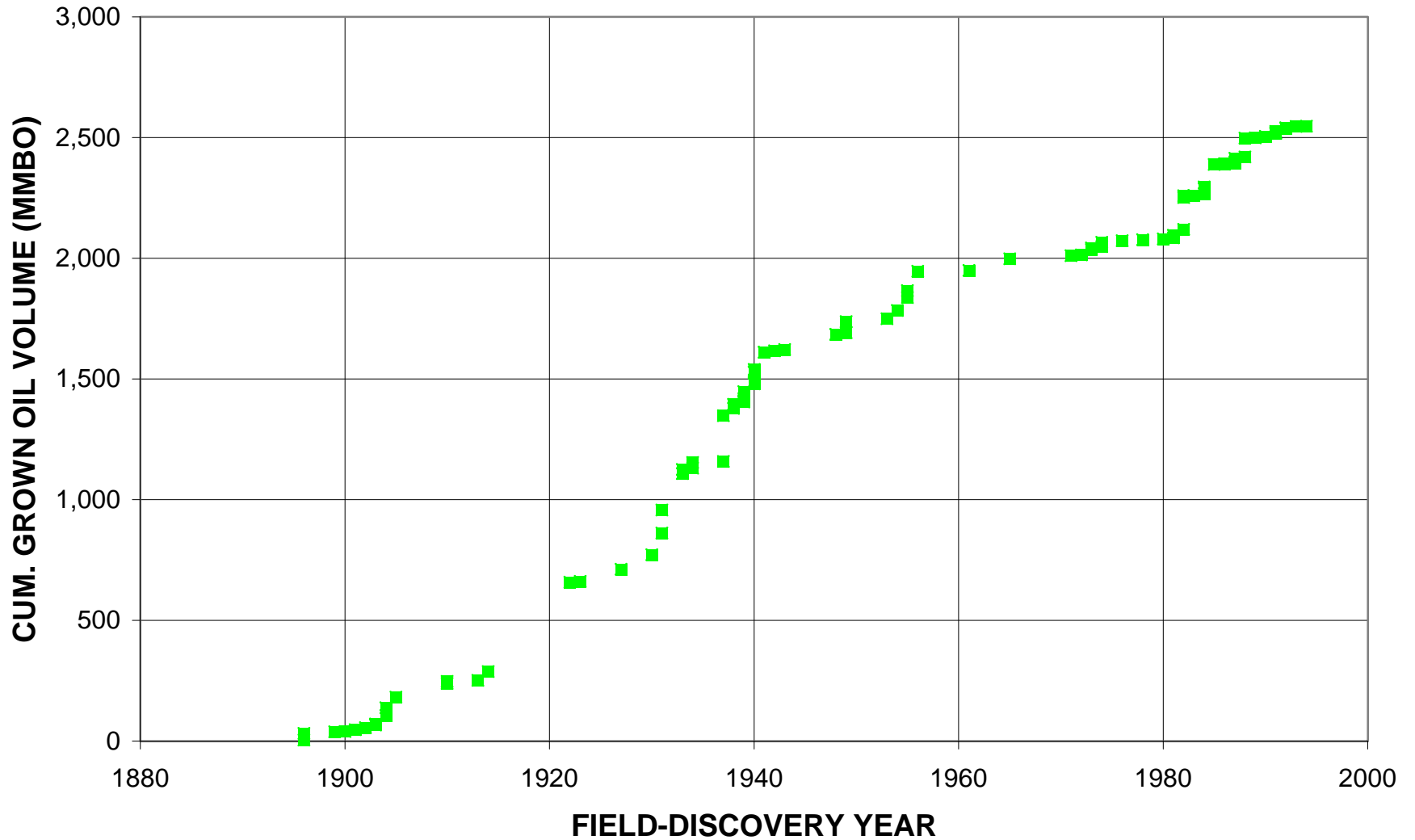
South Sumatra, Assessment Unit 38280101



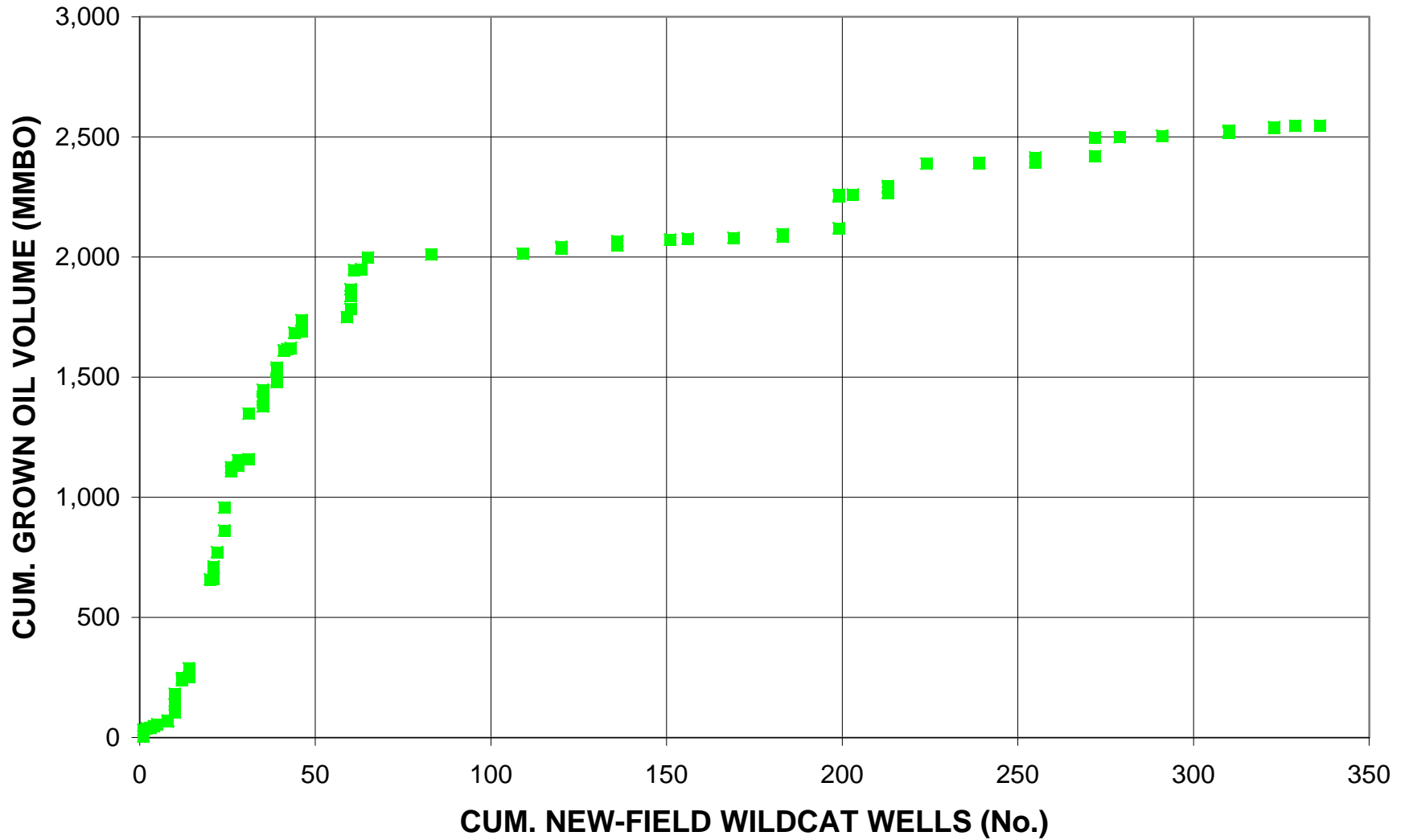
South Sumatra, Assessment Unit 38280101



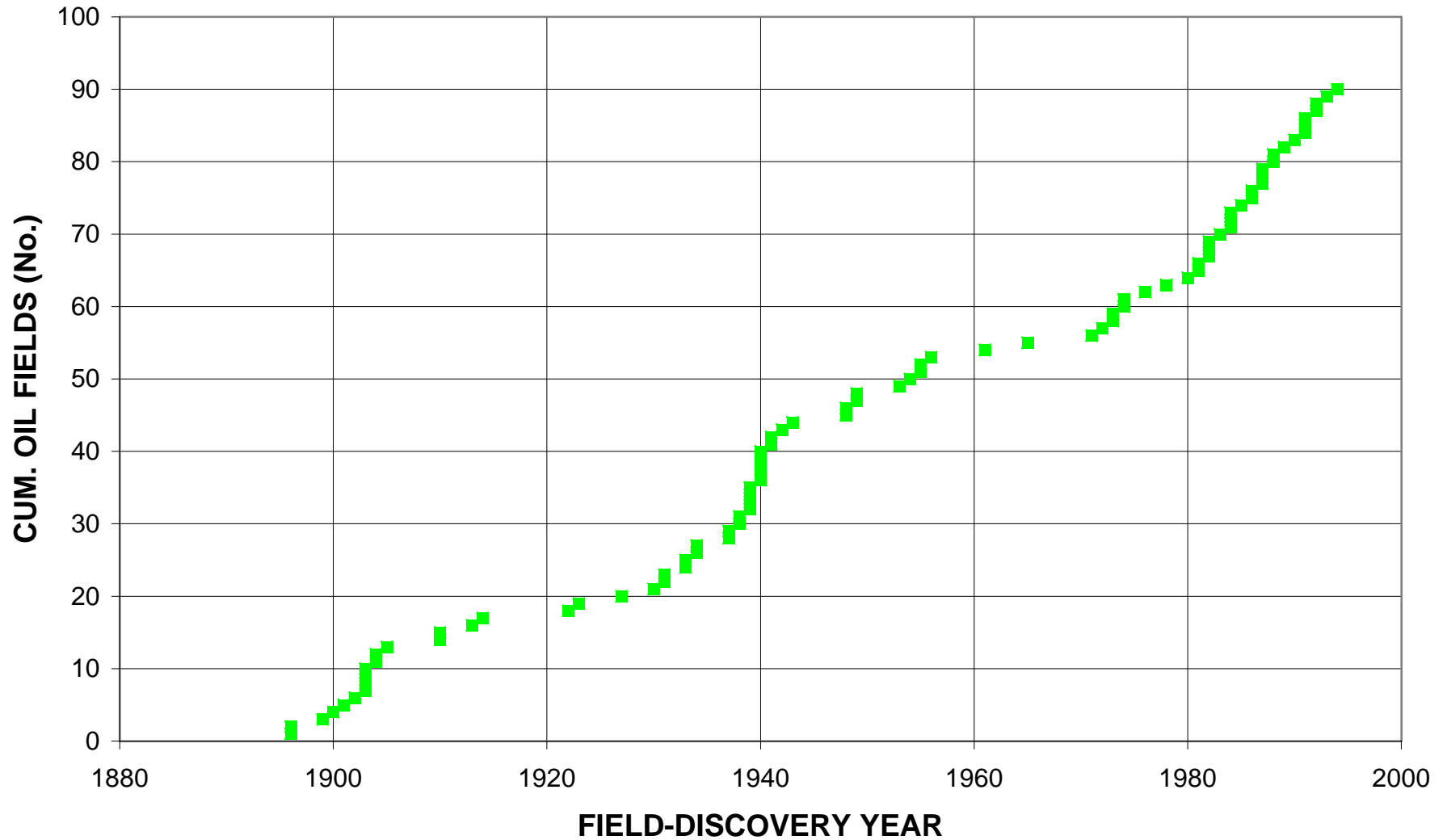
South Sumatra, Assessment Unit 38280101



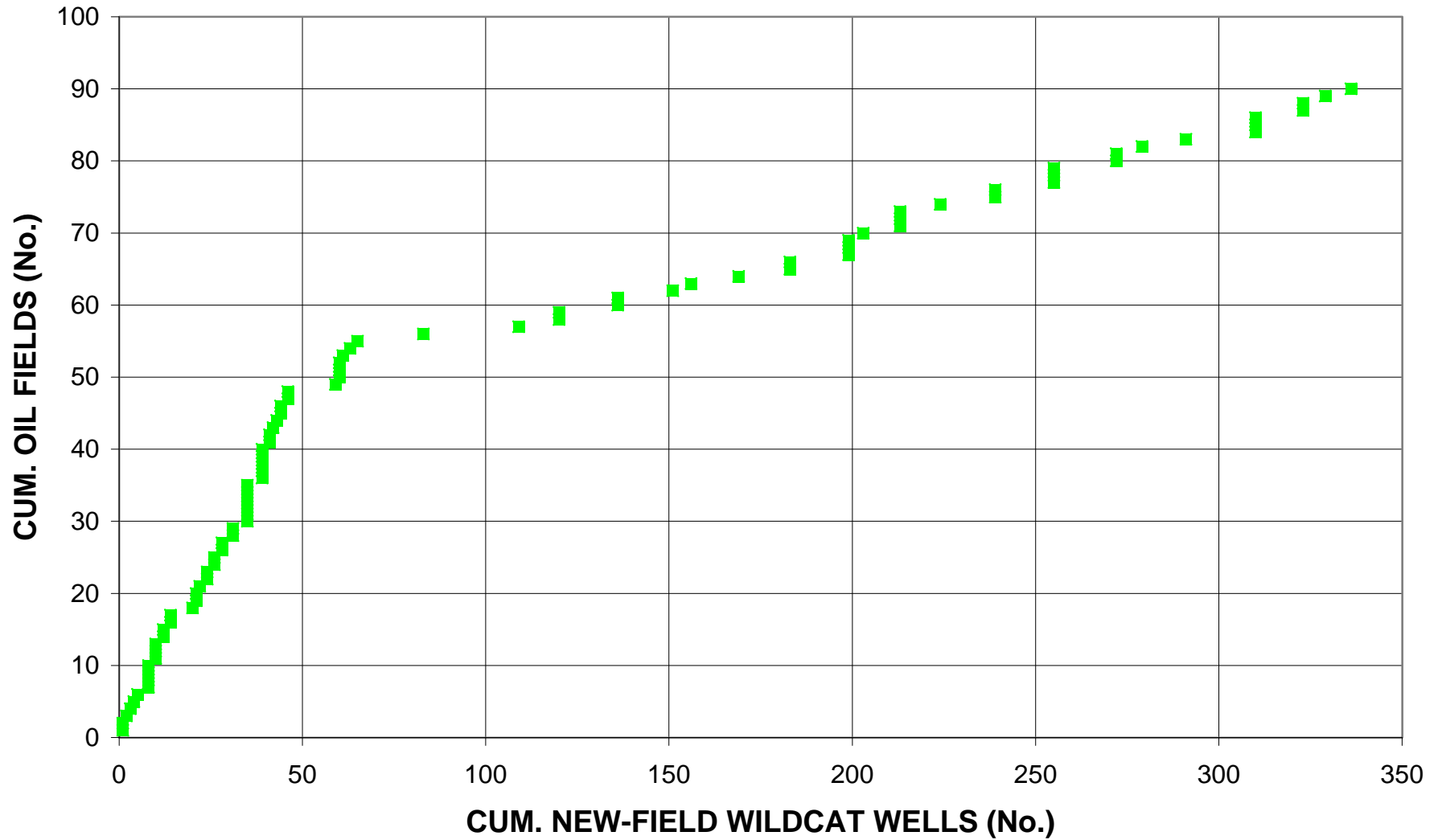
South Sumatra, Assessment Unit 38280101



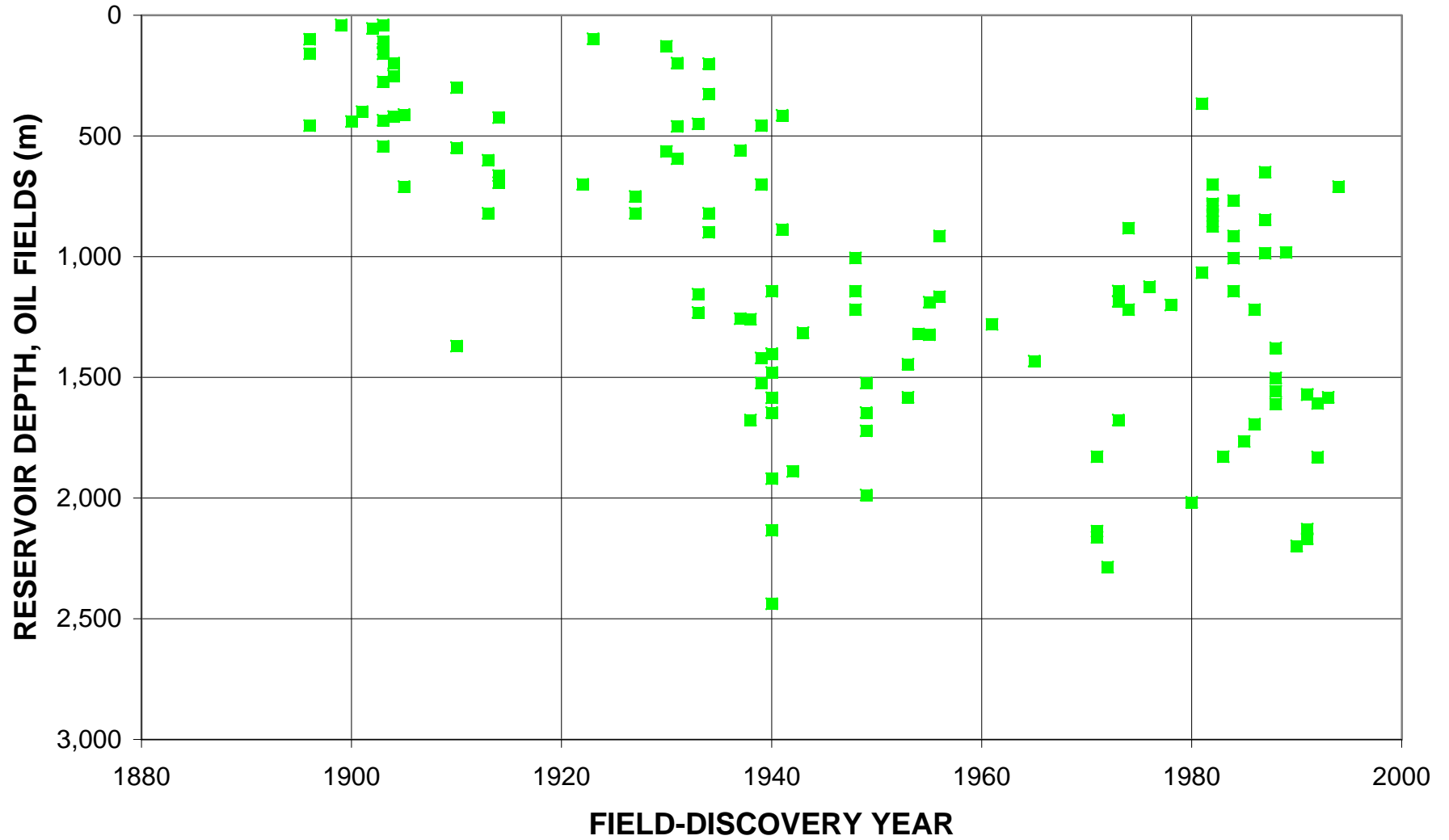
South Sumatra, Assessment Unit 38280101



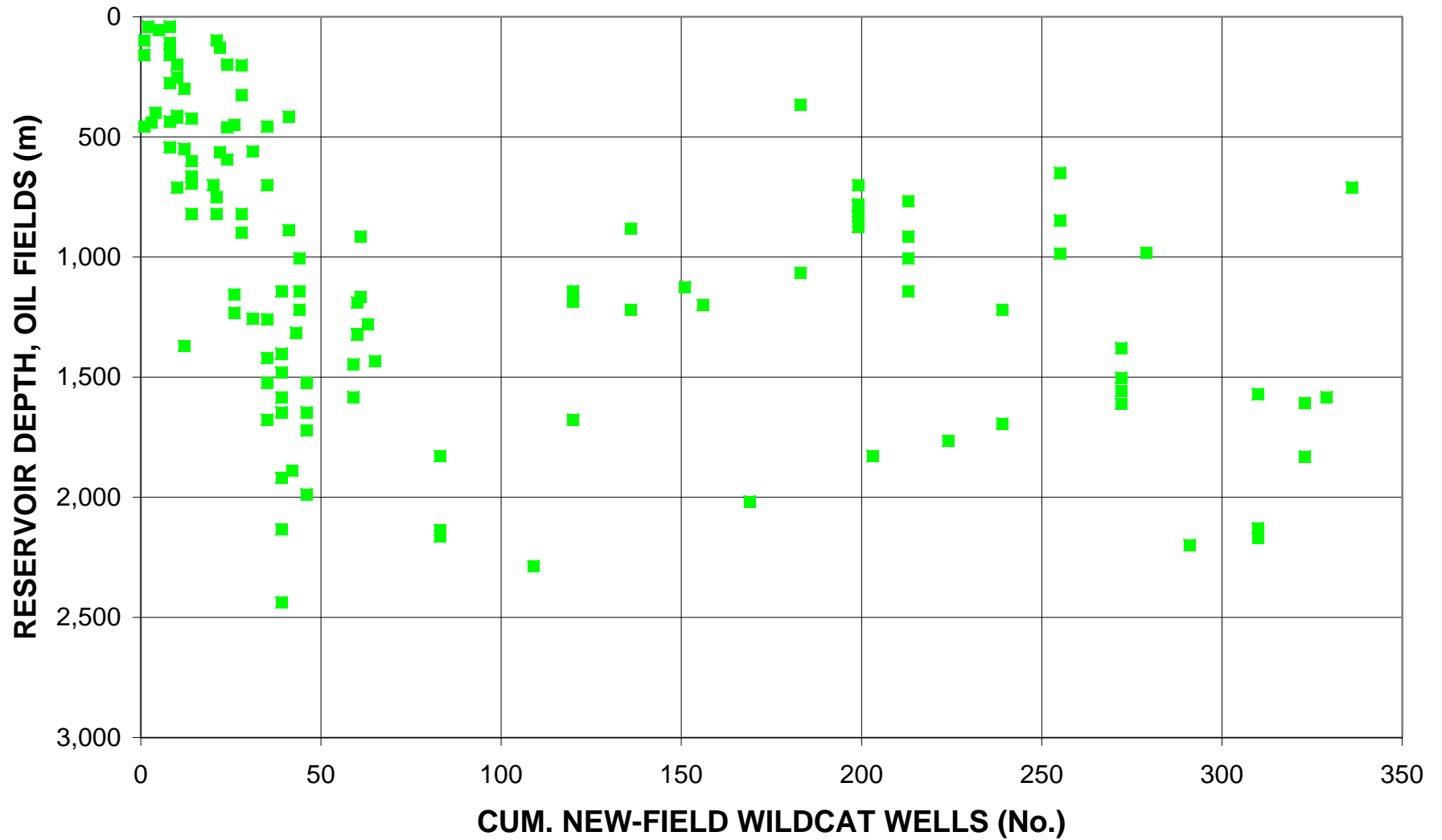
South Sumatra, Assessment Unit 38280101



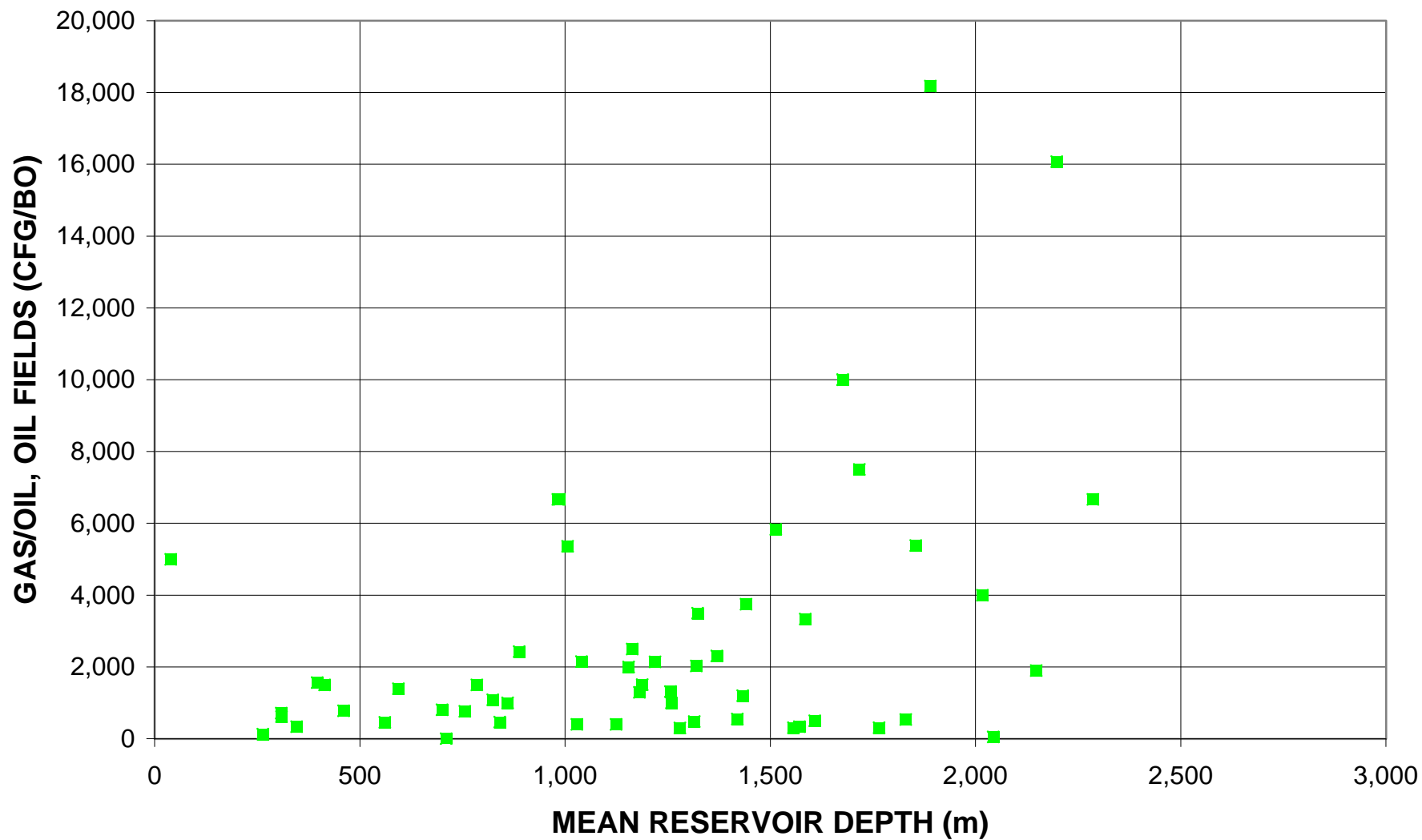
South Sumatra, Assessment Unit 38280101



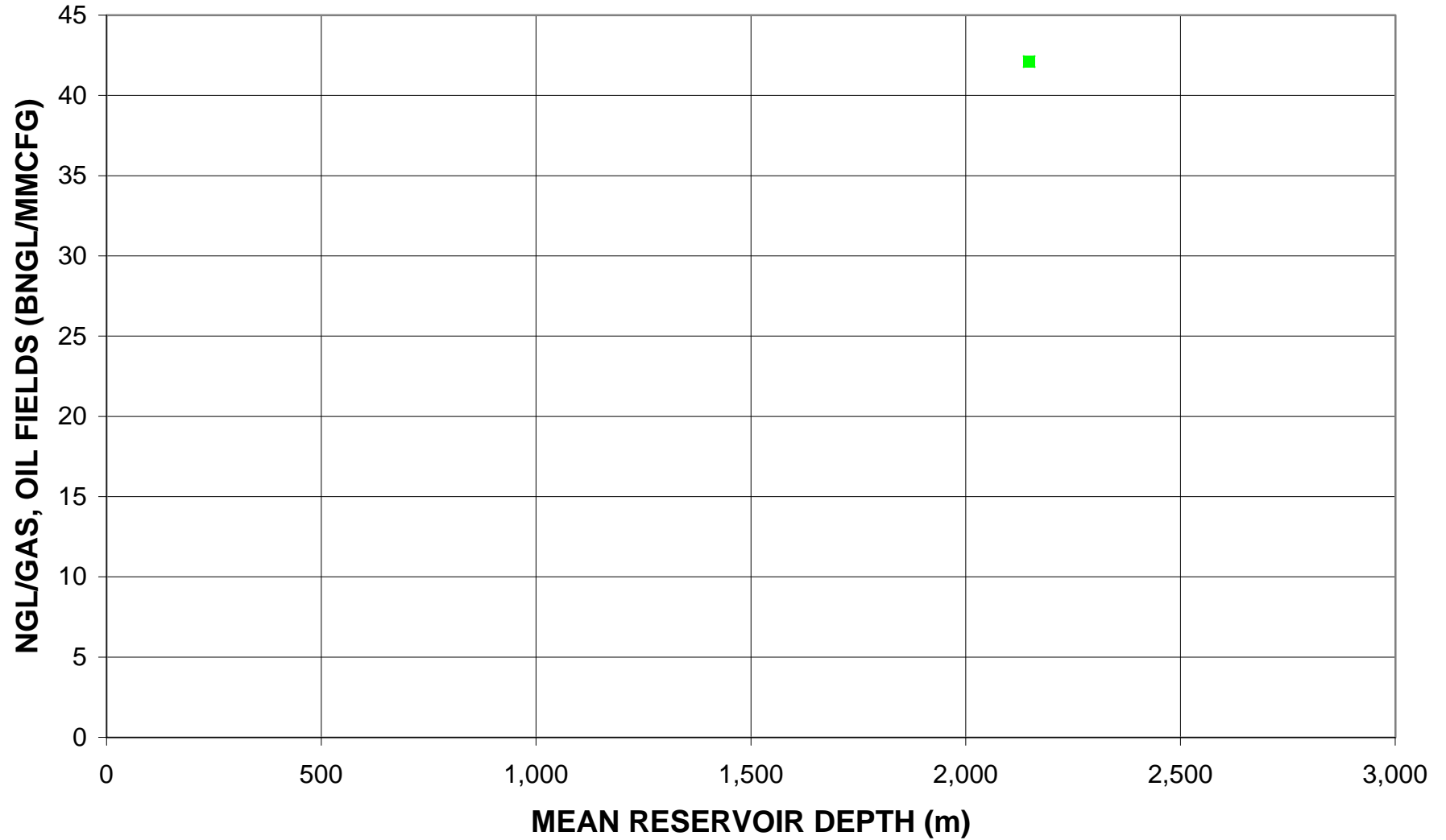
South Sumatra, Assessment Unit 38280101



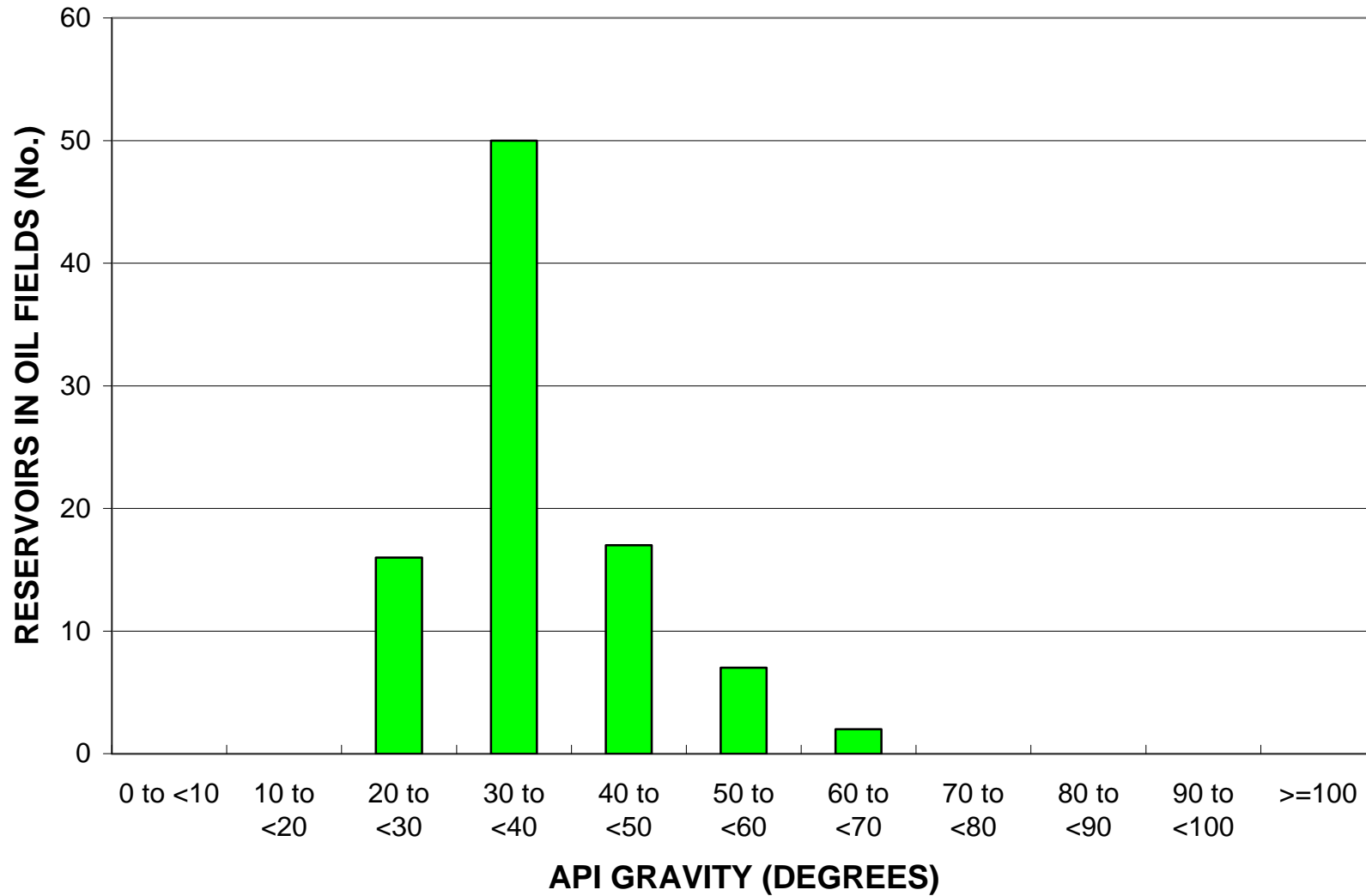
South Sumatra, Assessment Unit 38280101



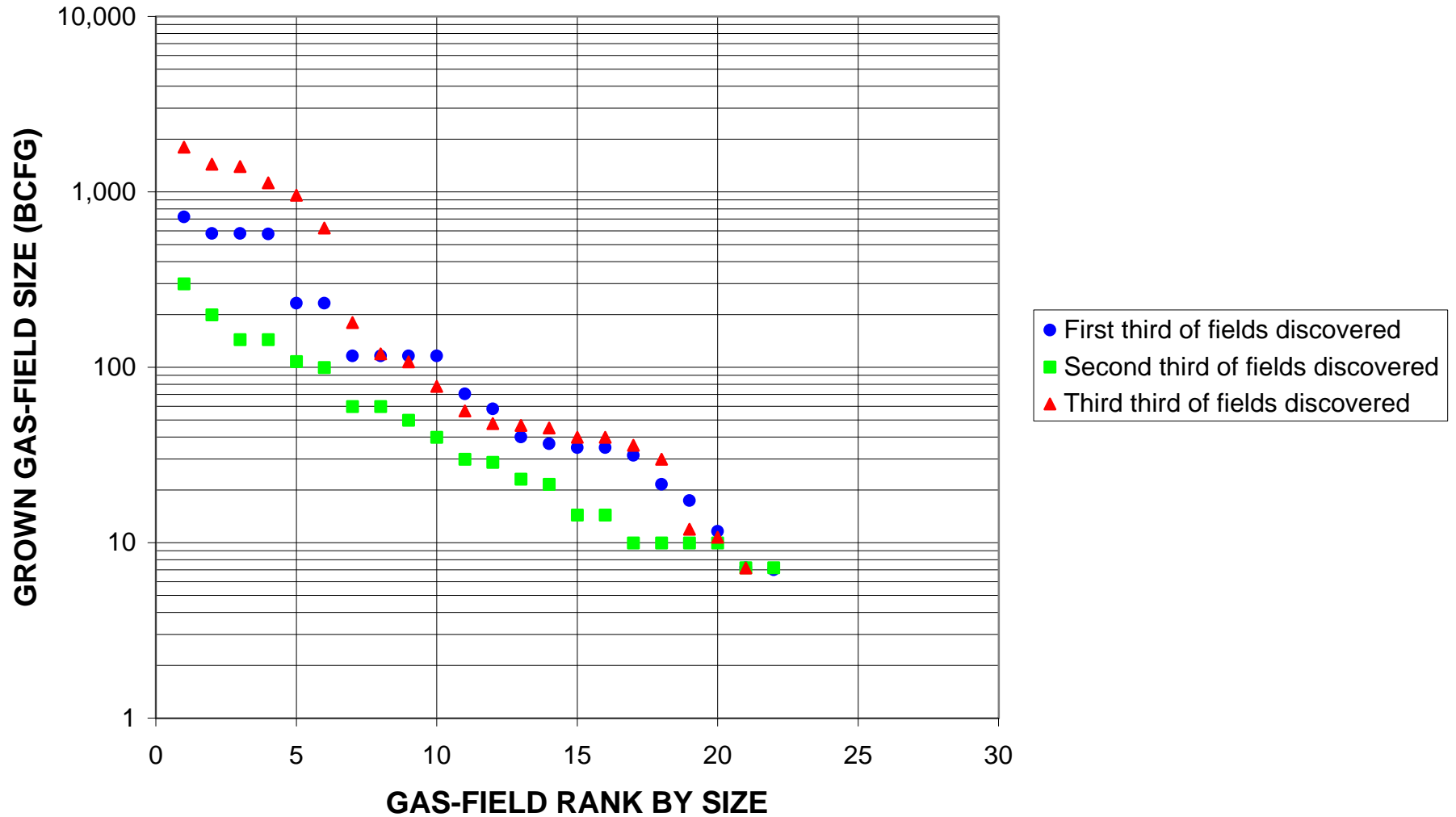
South Sumatra, Assessment Unit 38280101



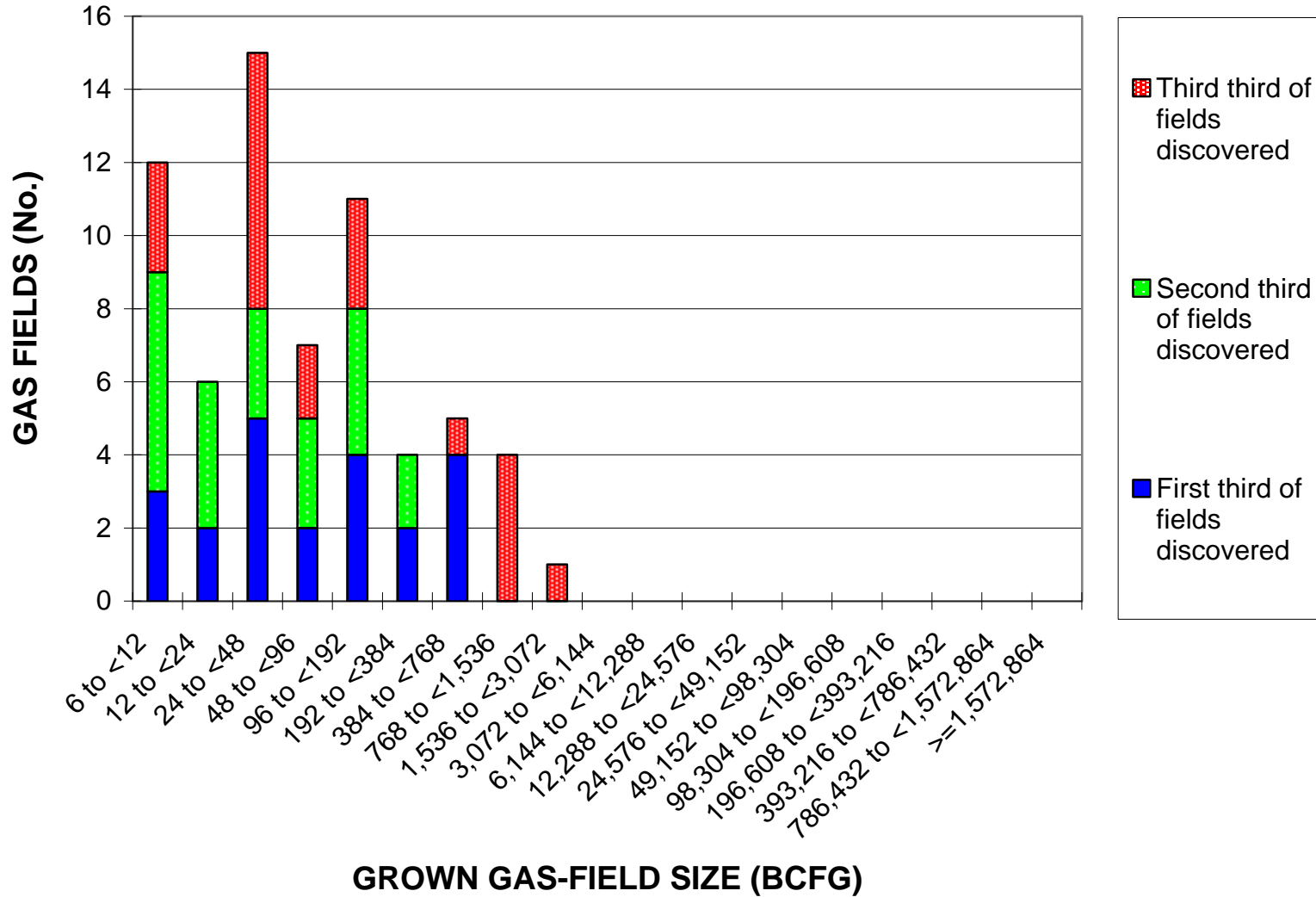
South Sumatra, Assessment Unit 38280101



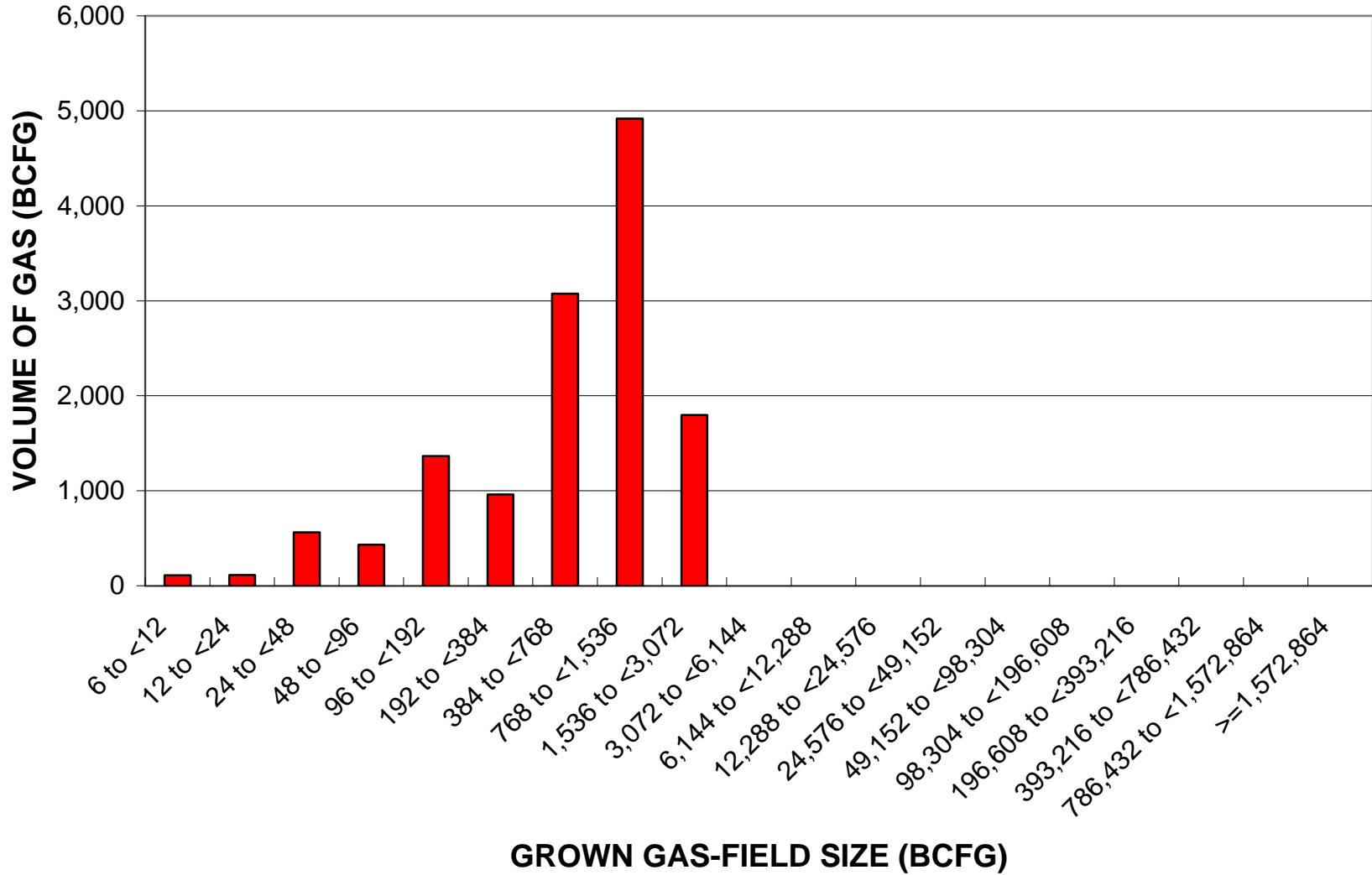
South Sumatra, Assessment Unit 38280101



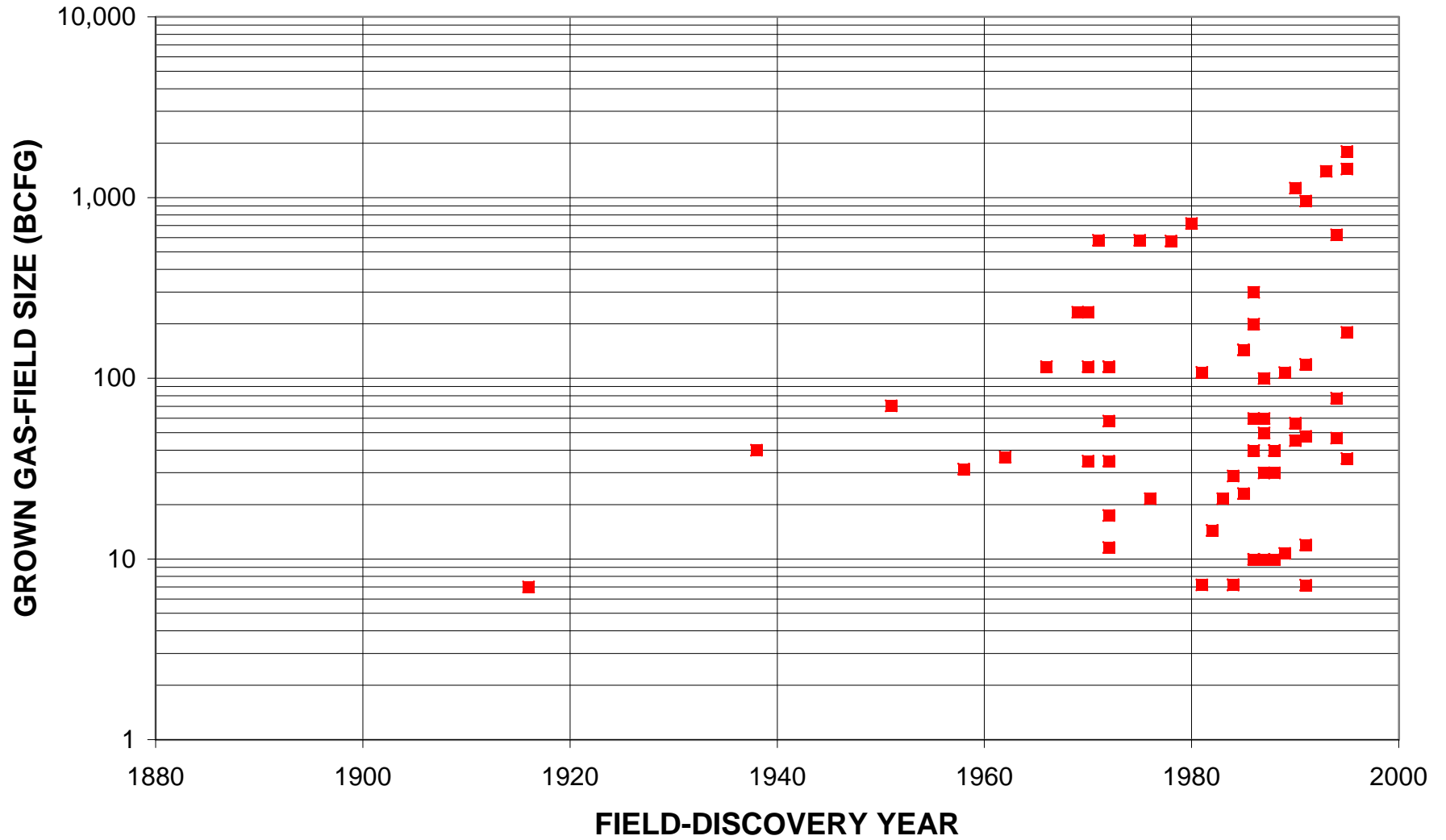
South Sumatra, Assessment Unit 38280101



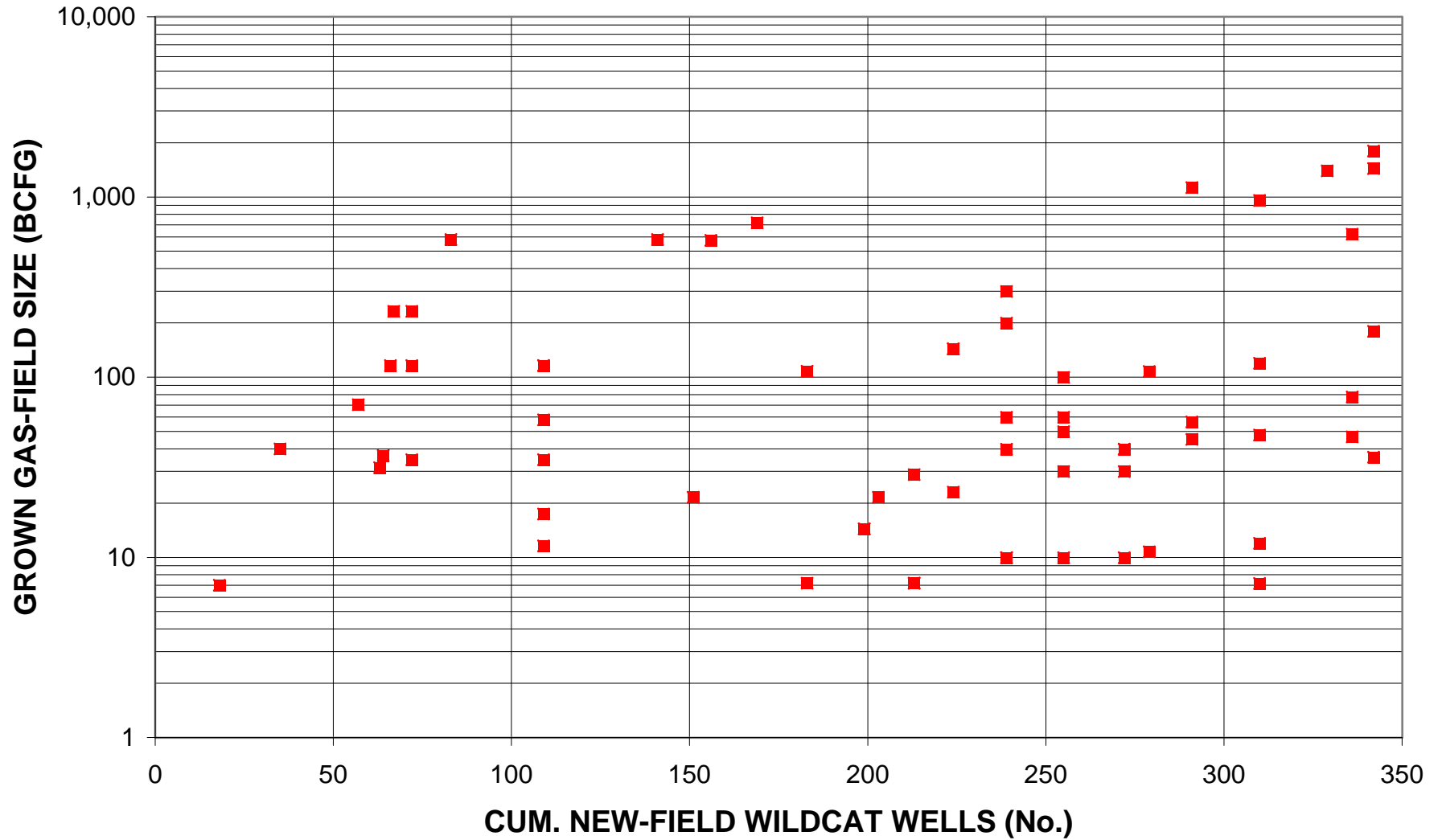
South Sumatra, Assessment Unit 38280101



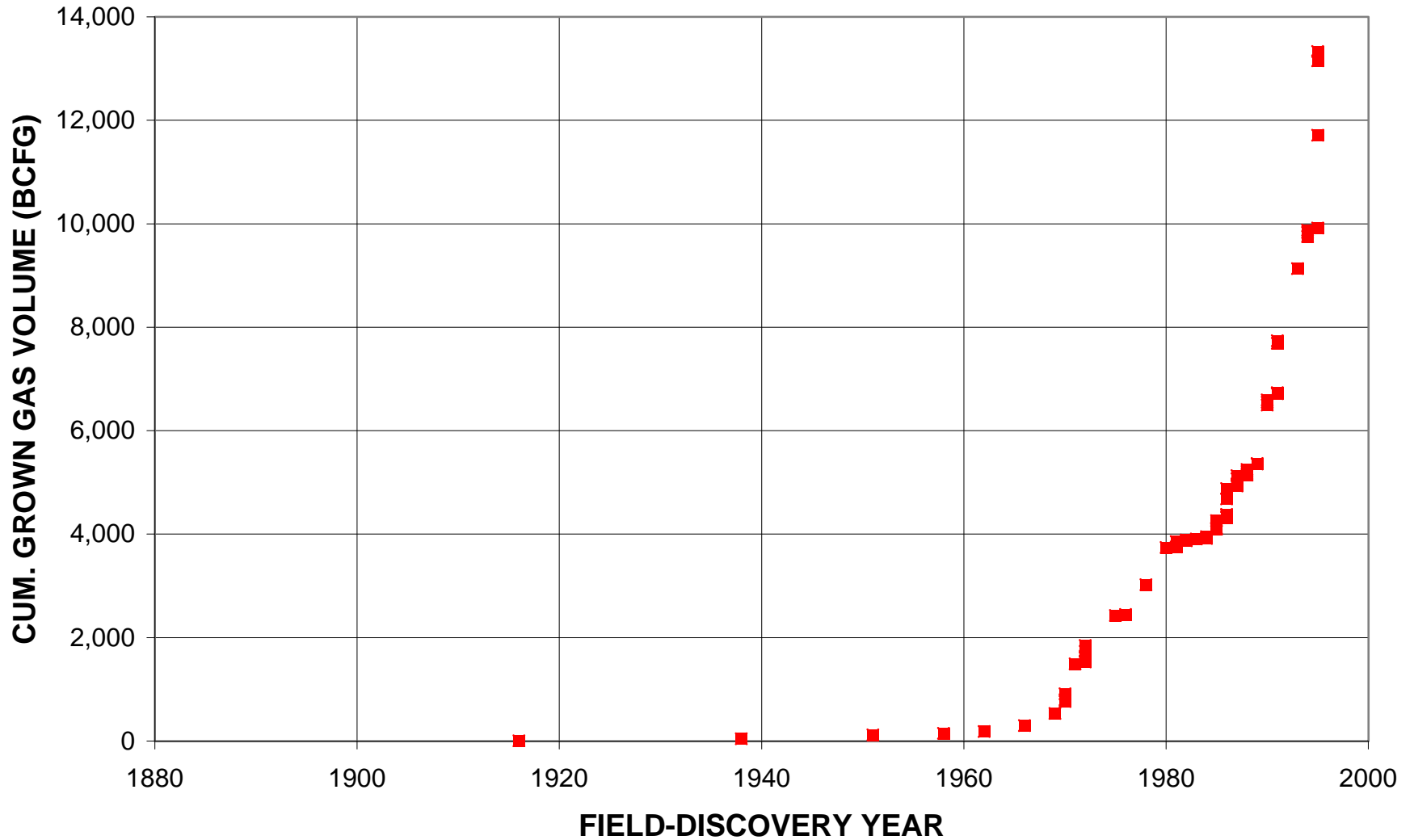
South Sumatra, Assessment Unit 38280101



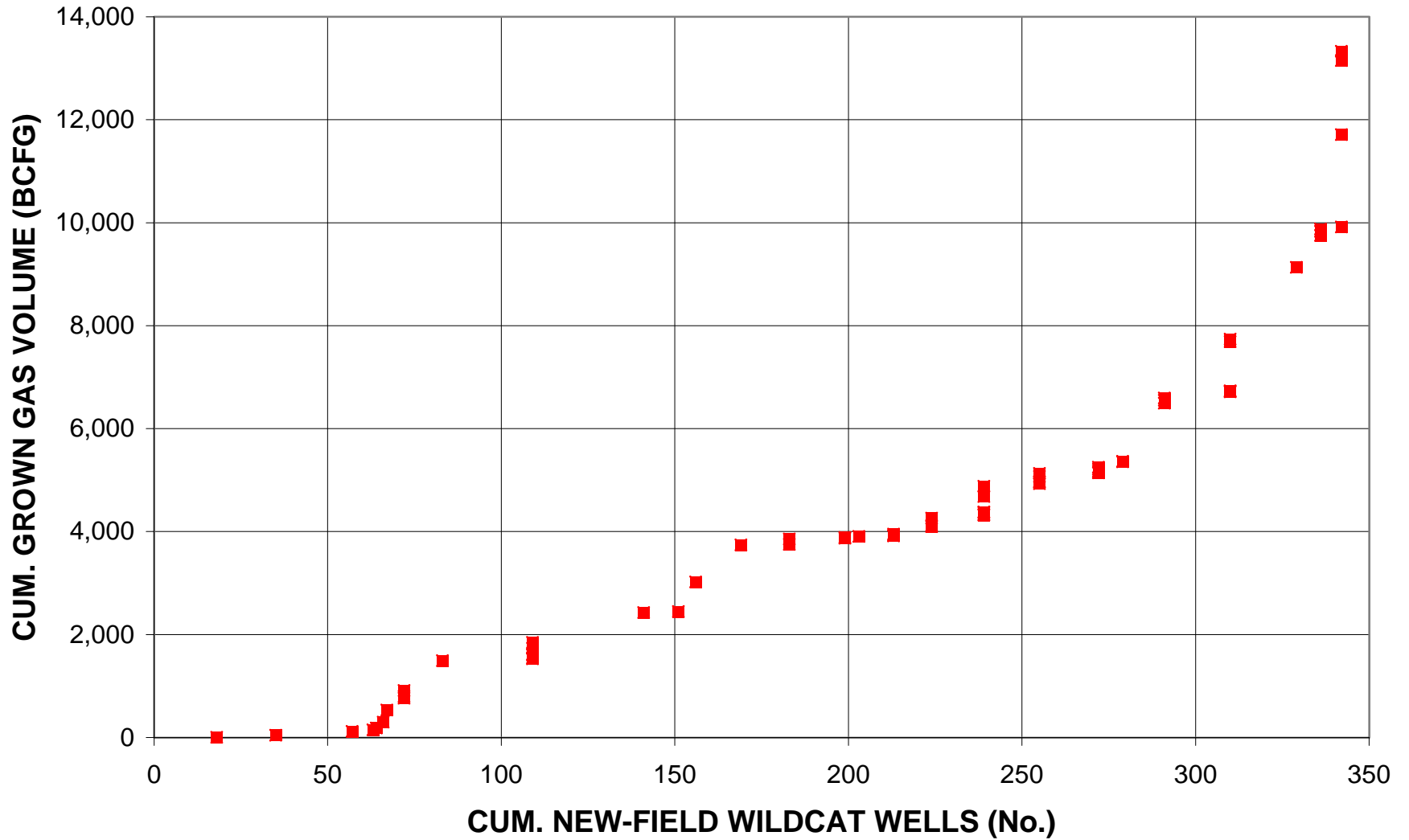
South Sumatra, Assessment Unit 38280101



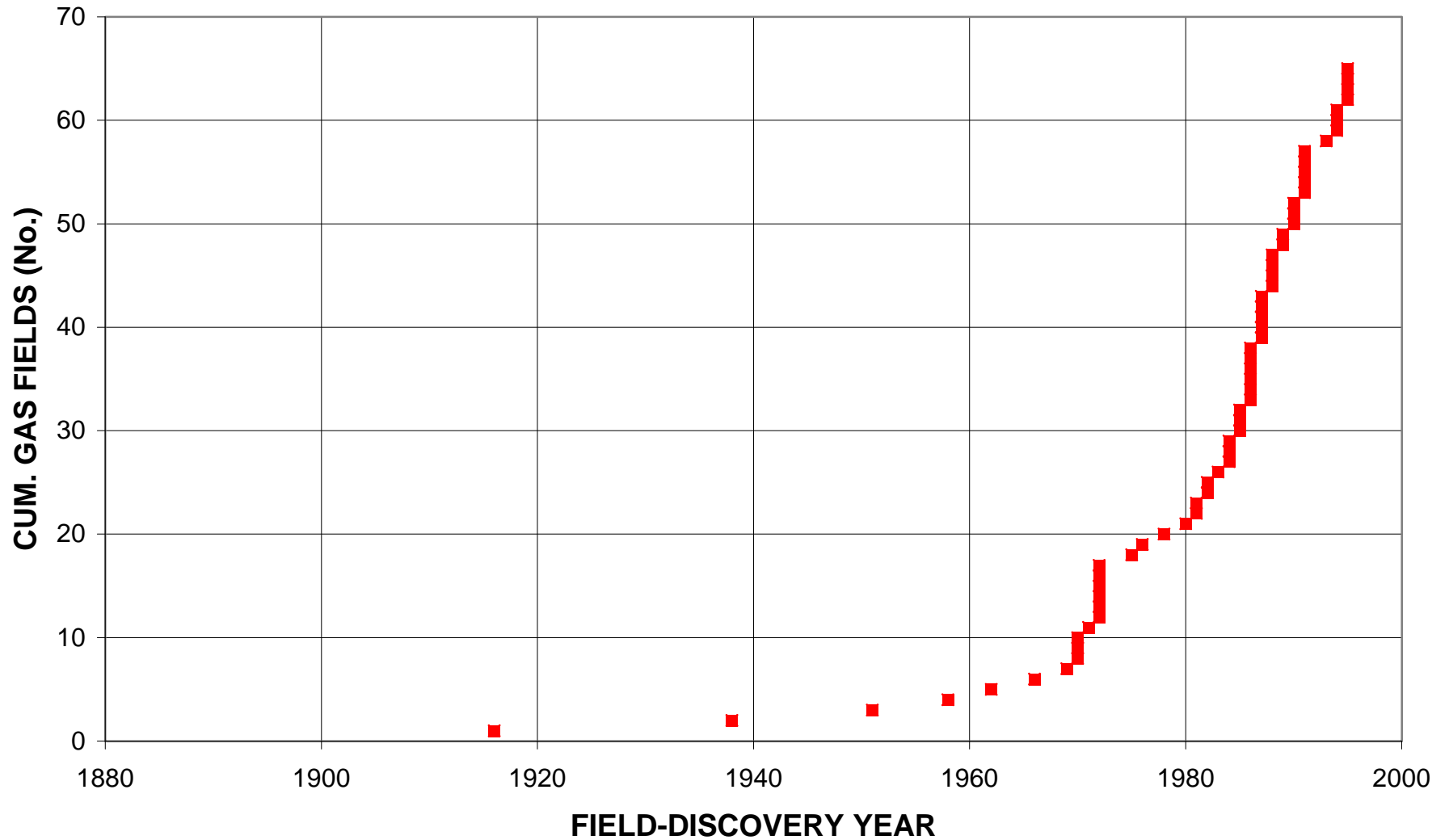
South Sumatra, Assessment Unit 38280101



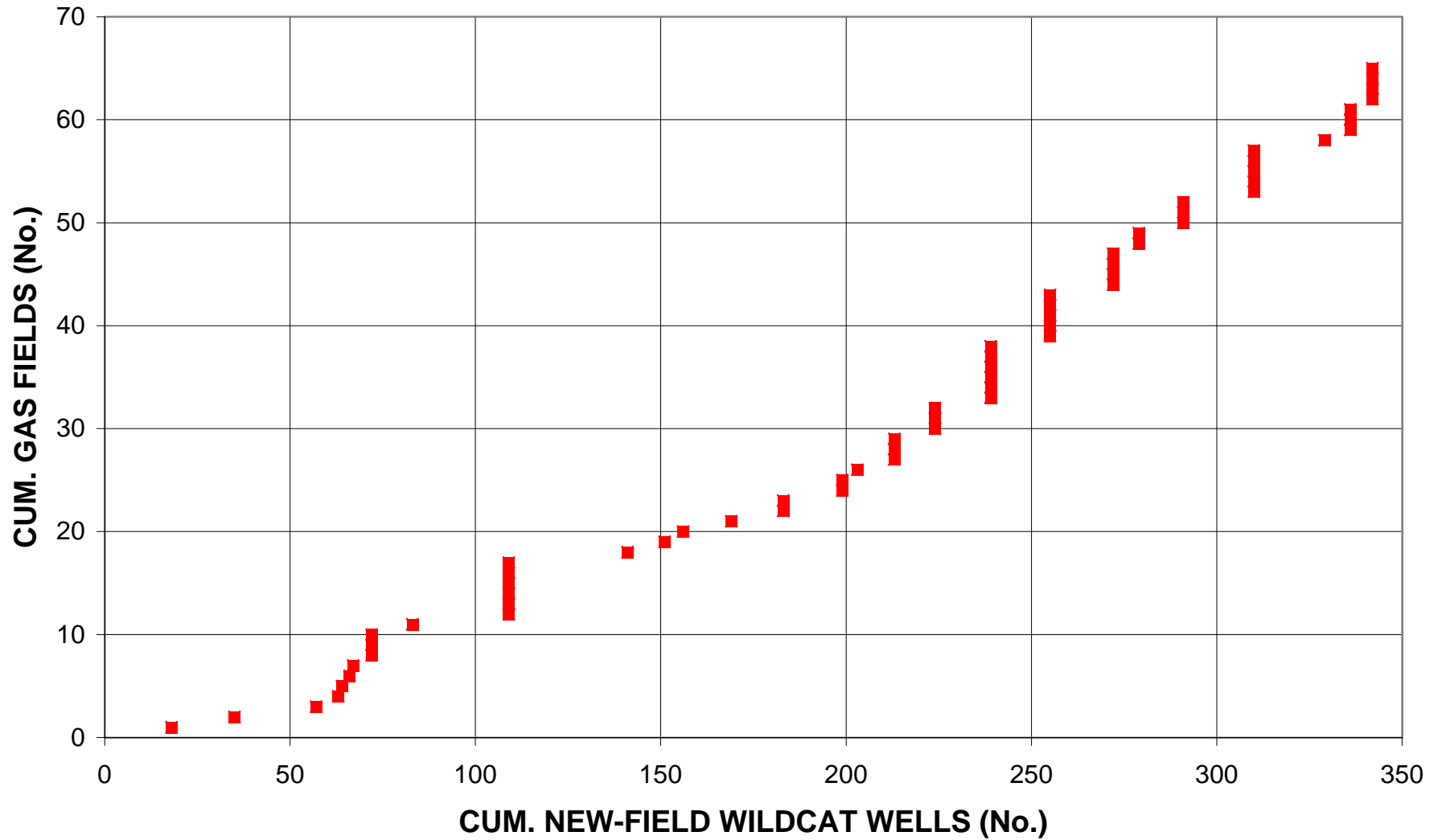
South Sumatra, Assessment Unit 38280101



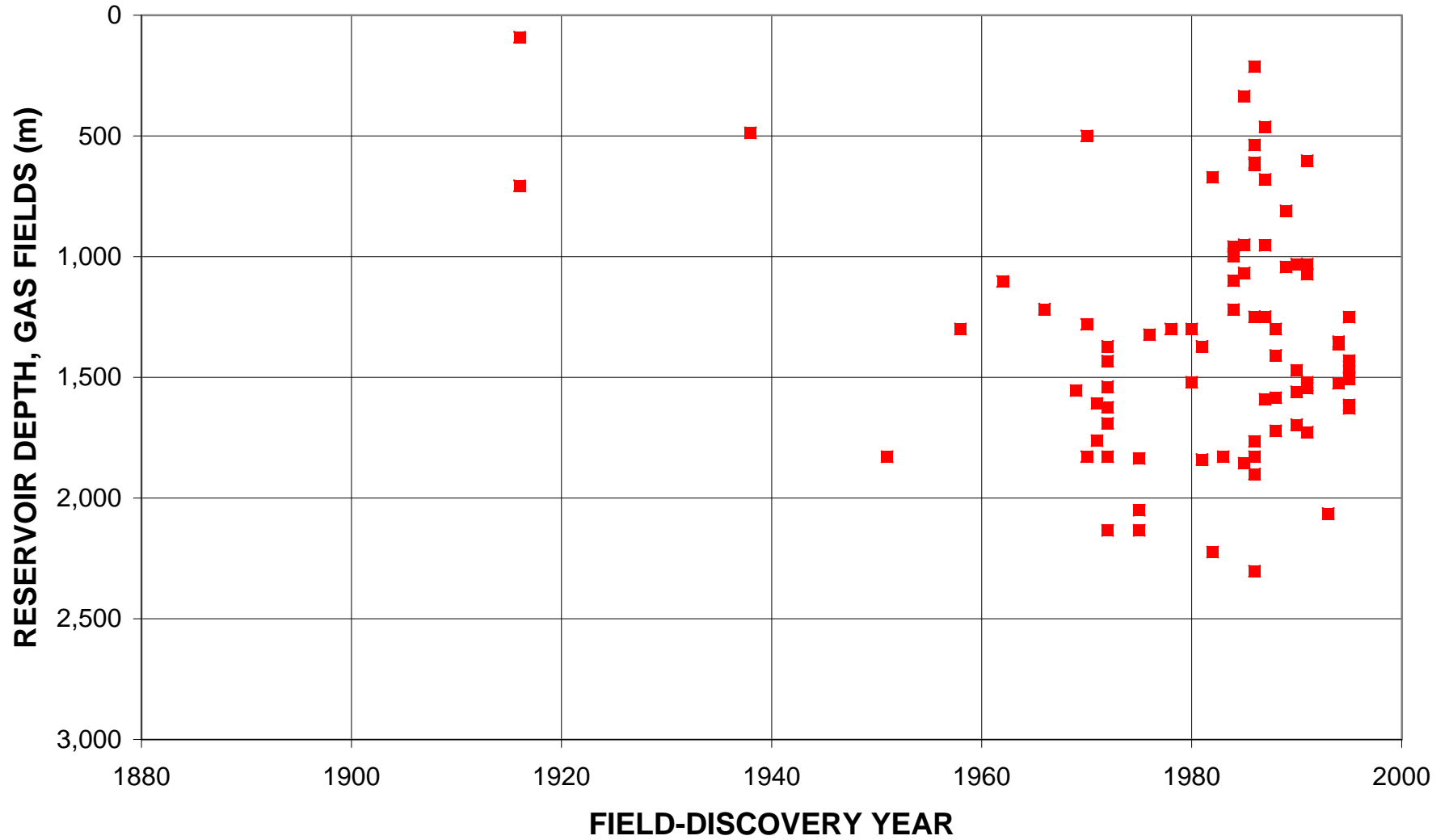
South Sumatra, Assessment Unit 38280101



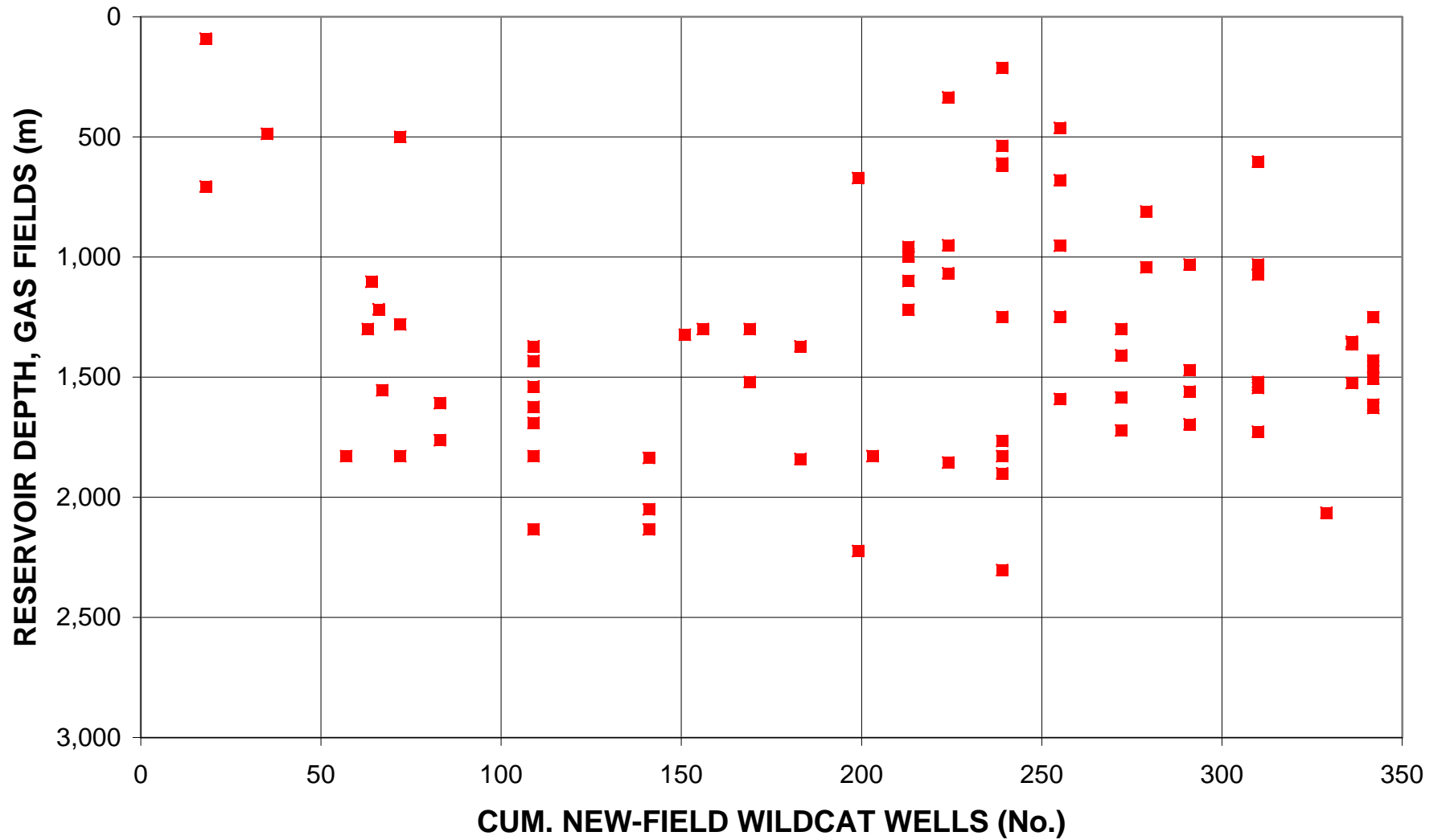
South Sumatra, Assessment Unit 38280101



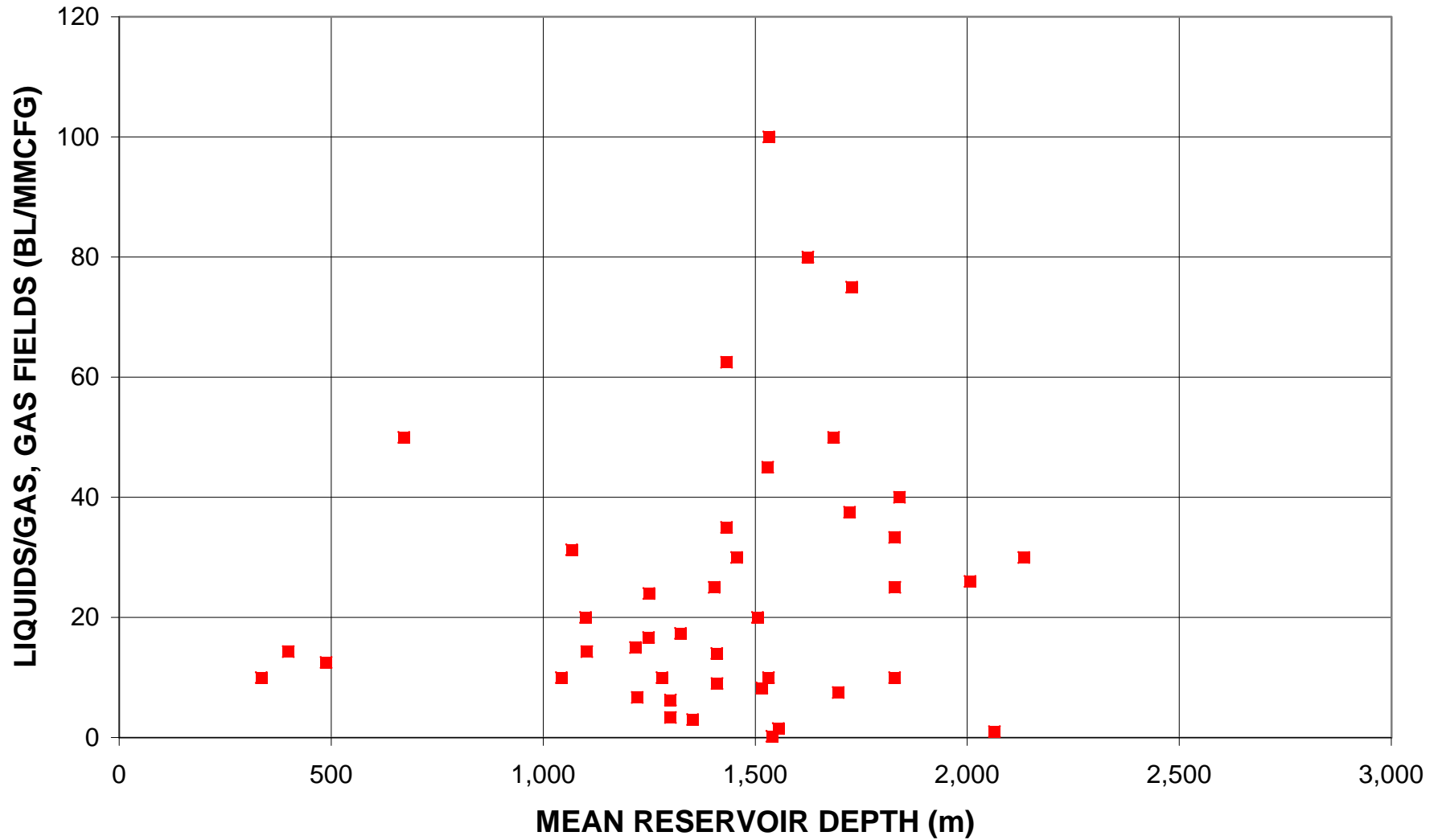
South Sumatra, Assessment Unit 38280101



South Sumatra, Assessment Unit 38280101



South Sumatra, Assessment Unit 38280101



**South Sumatra, Assessment Unit 38280101
Volumes of Discovered Petroleum**

[MMBO, million barrels of oil. BCFG, billion cubic feet of gas. MMBNGL, million barrels of natural gas liquids. Fields containing less than 1 MMBO in oil fields or 6 BCFG in gas fields were not considered in the assessment. Fields were classified as oil or gas by the USGS. Fields without reported discovery dates were not included. NA means not applicable and is shown for volumes where only one field is present. Calculated values may not be equal to the sums of the component values because numbers have been independently rounded.]

Field Type	Known (Discovered) Volumes				Grown (Discovered) Volumes			
	Number of Fields	Oil (MMBO)	Gas (BCFG)	NGL (MMBNGL)	Number of Fields	Oil (MMBO)	Gas (BCFG)	NGL (MMBNGL)
Oil Fields	85	2,345	3,412	0	90	2,548	3,652	0
Gas Fields	55	63	6,618	55	65	125	13,332	120
Fields <1 MMBOE	50	11	74	1	35	10	30	0
All Fields	190	2,419	10,104	56	190	2,682	17,014	120

**South Sumatra, Assessment Unit 38280101
Discovery-History Sequence**

[MMBO, million barrels of oil. BCFG, billion cubic feet of gas. Fields containing less than 1 MMBO in oil fields or 6 BCFG in gas fields were not considered in the assessment. Fields were classified as oil or gas by the USGS. The first half or third shows year of first field discovery as well as end of period. NA means not applicable and is shown where fewer than four fields are present.]

Field Type	Discovery-History Sequence - Known (Discovered) Volumes					
		Year (End of Period)	Number of Fields	Total Volume	Mean Size	Median Size
Oil Fields	<u>Known Sizes (MMBO)</u>					
	First third	1896-1937	28	1,158	41	14
	Second third	1972	29	846	29	12
	Third third	1993	28	341	12	5
	All Oil Fields		85	2,345	28	8
Gas Fields	<u>Known Sizes (BCFG)</u>					
	First third	1916-1975	18	2,117	118	60
	Second third	1987	19	1,681	88	30
	Third third	1995	18	2,820	157	38
	All Gas Fields		55	6,618	120	40

**South Sumatra, Assessment Unit 38280101
Discovery-History Sequence**

[MMBO, million barrels of oil. BCFG, billion cubic feet of gas. Fields containing less than 1 MMBO in oil fields or 6 BCFG in gas fields were not considered in the assessment. Fields were classified as oil or gas by the USGS. The first half or third shows year of first field discovery as well as end of period. NA means not applicable and is shown where fewer than four fields are present.]

Field Type	Discovery-History Sequence - Grown (Discovered) Volumes					
		Year (End of Period)	Number of Fields	Total Volume	Mean Size	Median Size
Oil Fields	<u>Grown Sizes (MMBO)</u>					
	First third	1896-1938	30	1,378	46	21
	Second third	1974	30	670	22	11
	Third third	1994	30	499	17	7
	All Oil Fields		90	2,548	28	9
Gas Fields	<u>Grown Sizes (BCFG)</u>					
	First third	1916-1981	22	3,751	170	64
	Second third	1988	22	1,389	63	29
	Third third	1995	21	8,192	390	56
	All Gas Fields		65	13,332	205	48