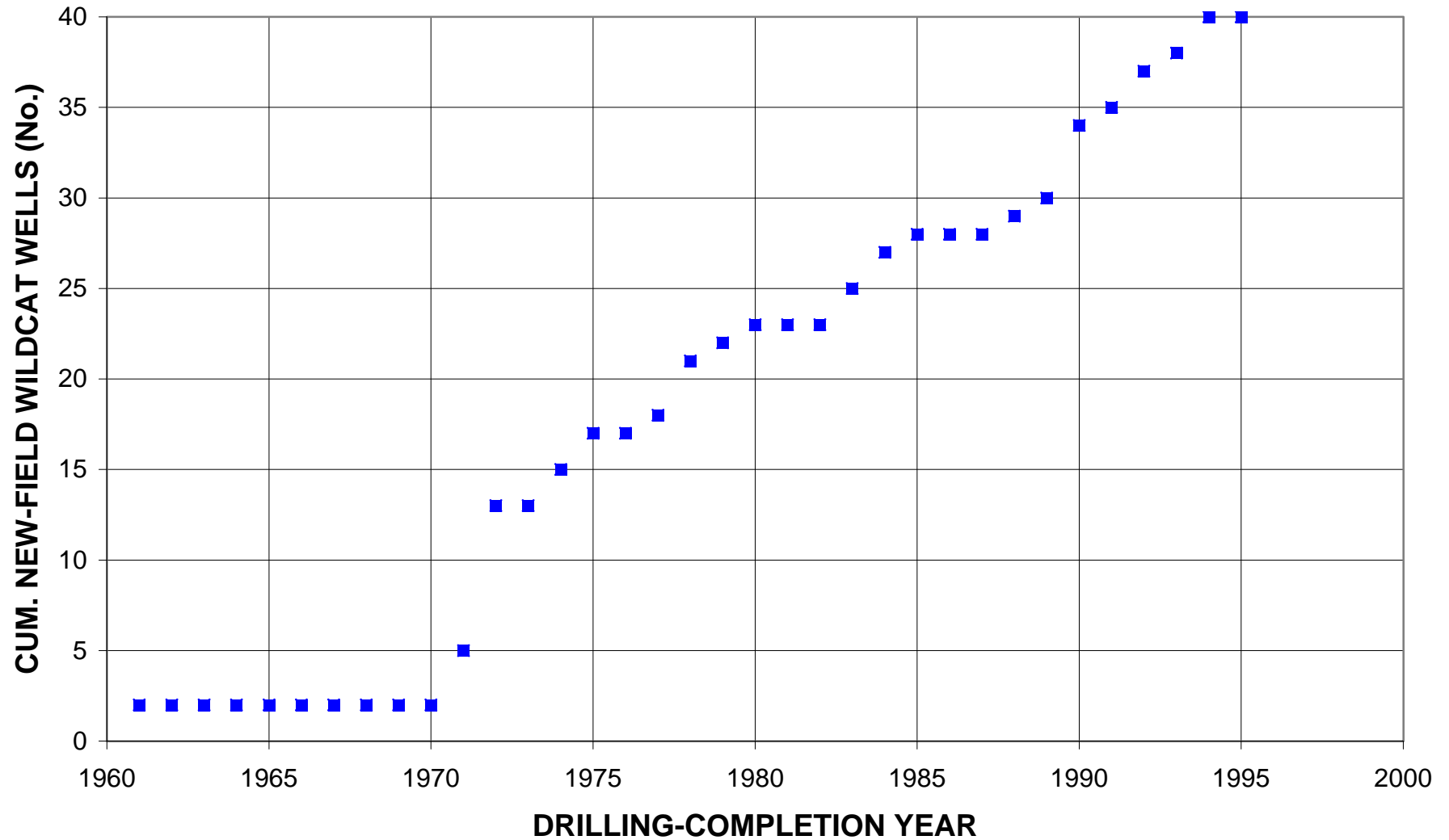
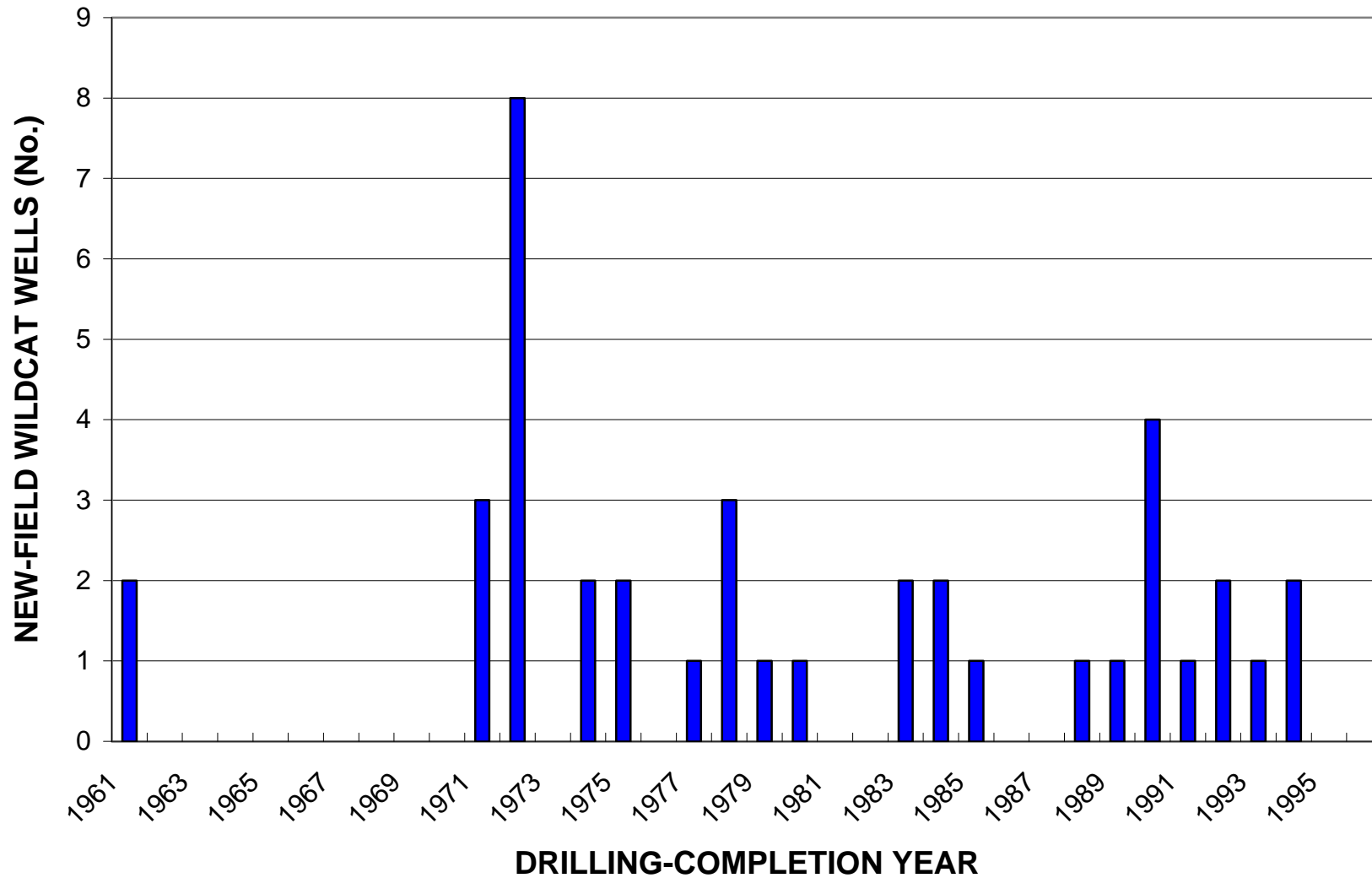


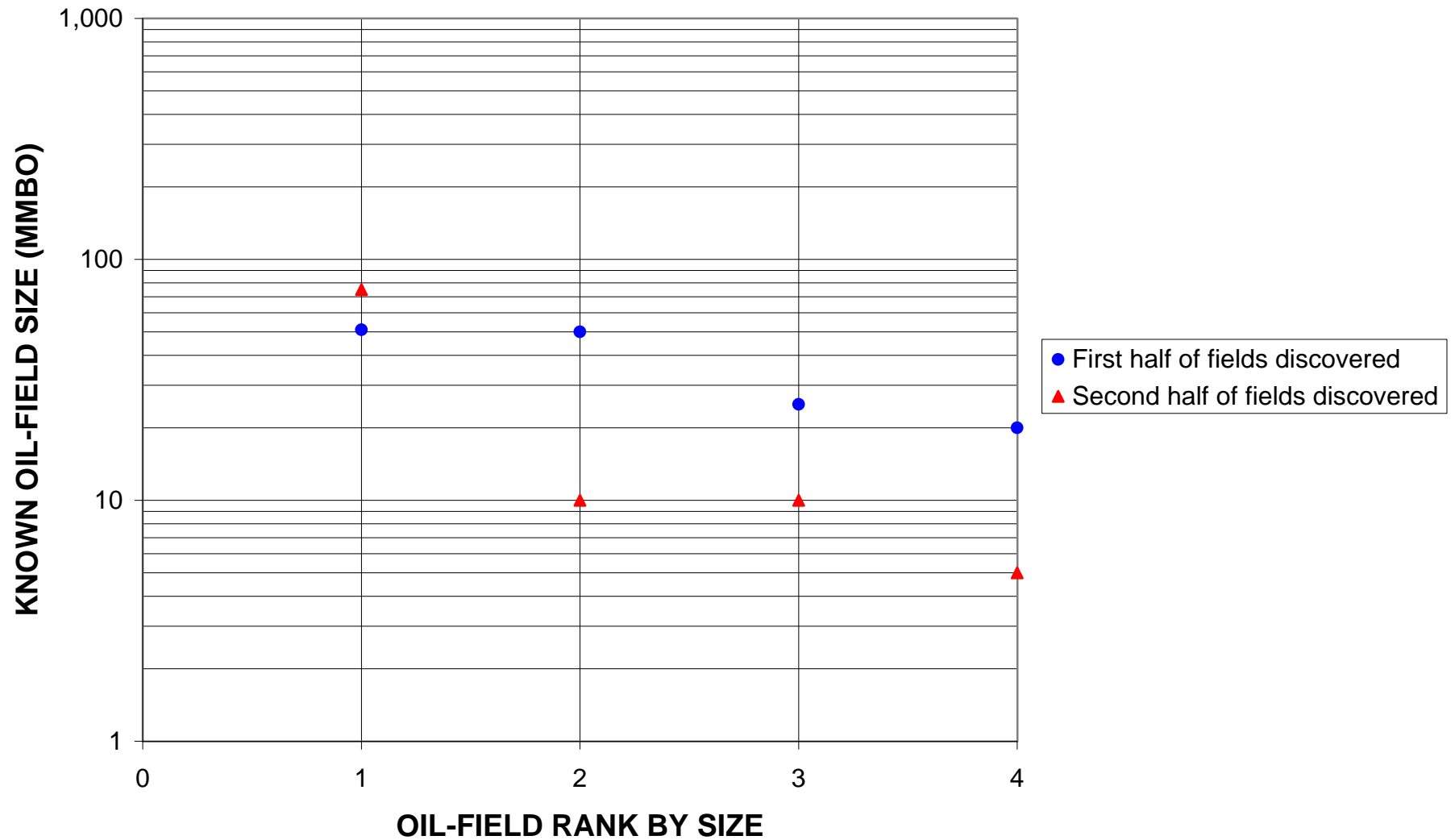
Brunei-Sabah Turbidites, Assessment Unit 37010102



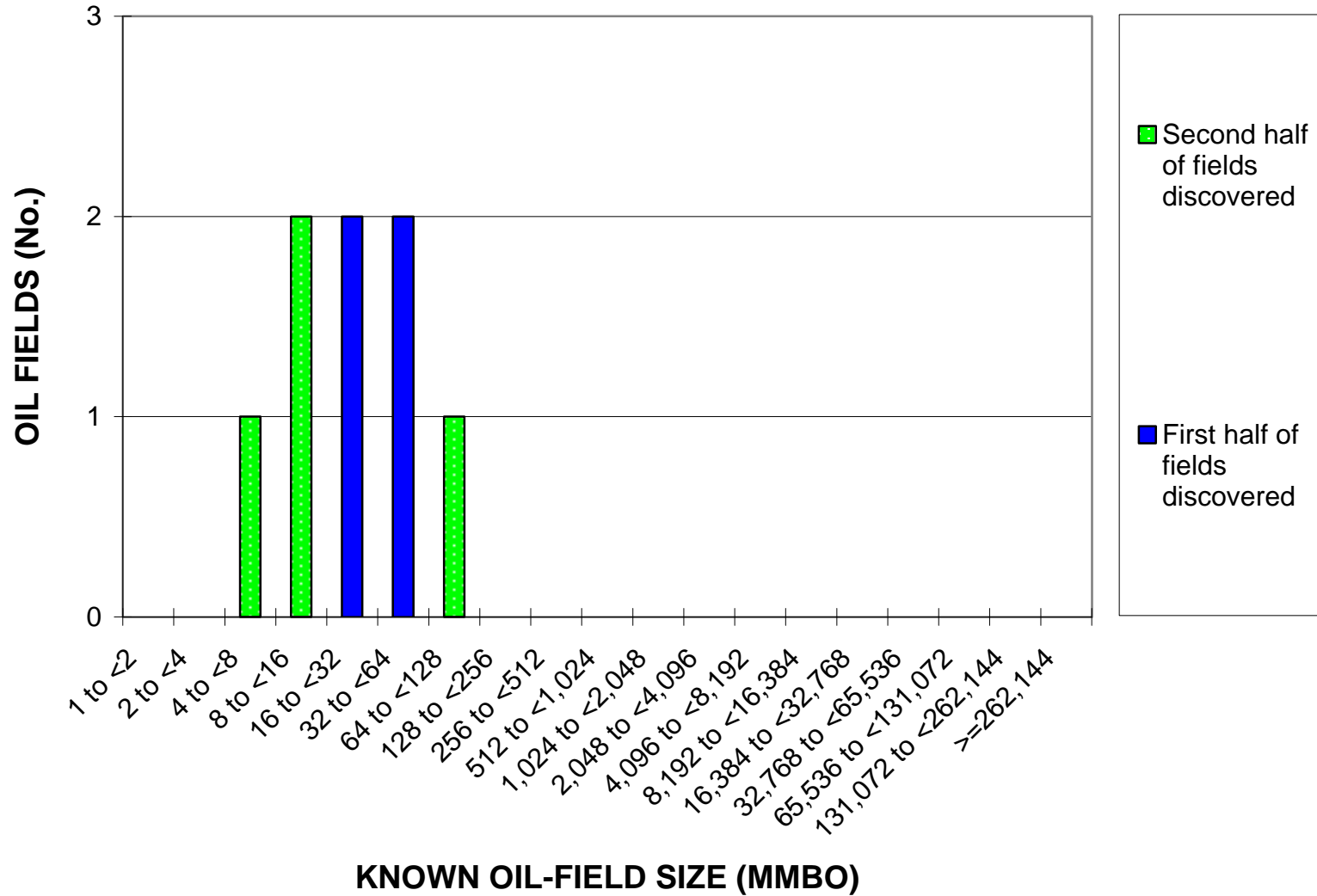
Brunei-Sabah Turbidites, Assessment Unit 37010102



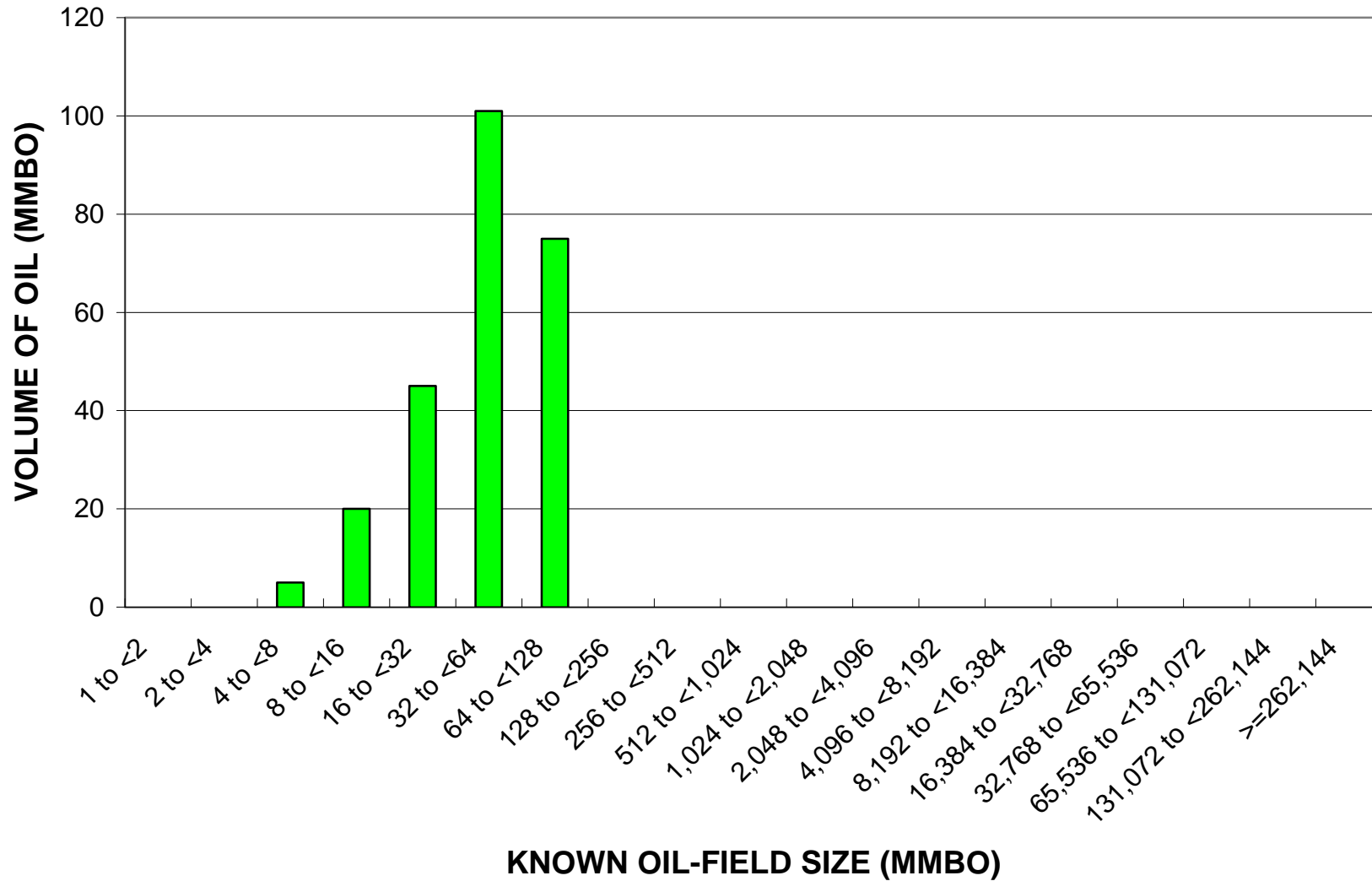
Brunei-Sabah Turbidites, Assessment Unit 37010102



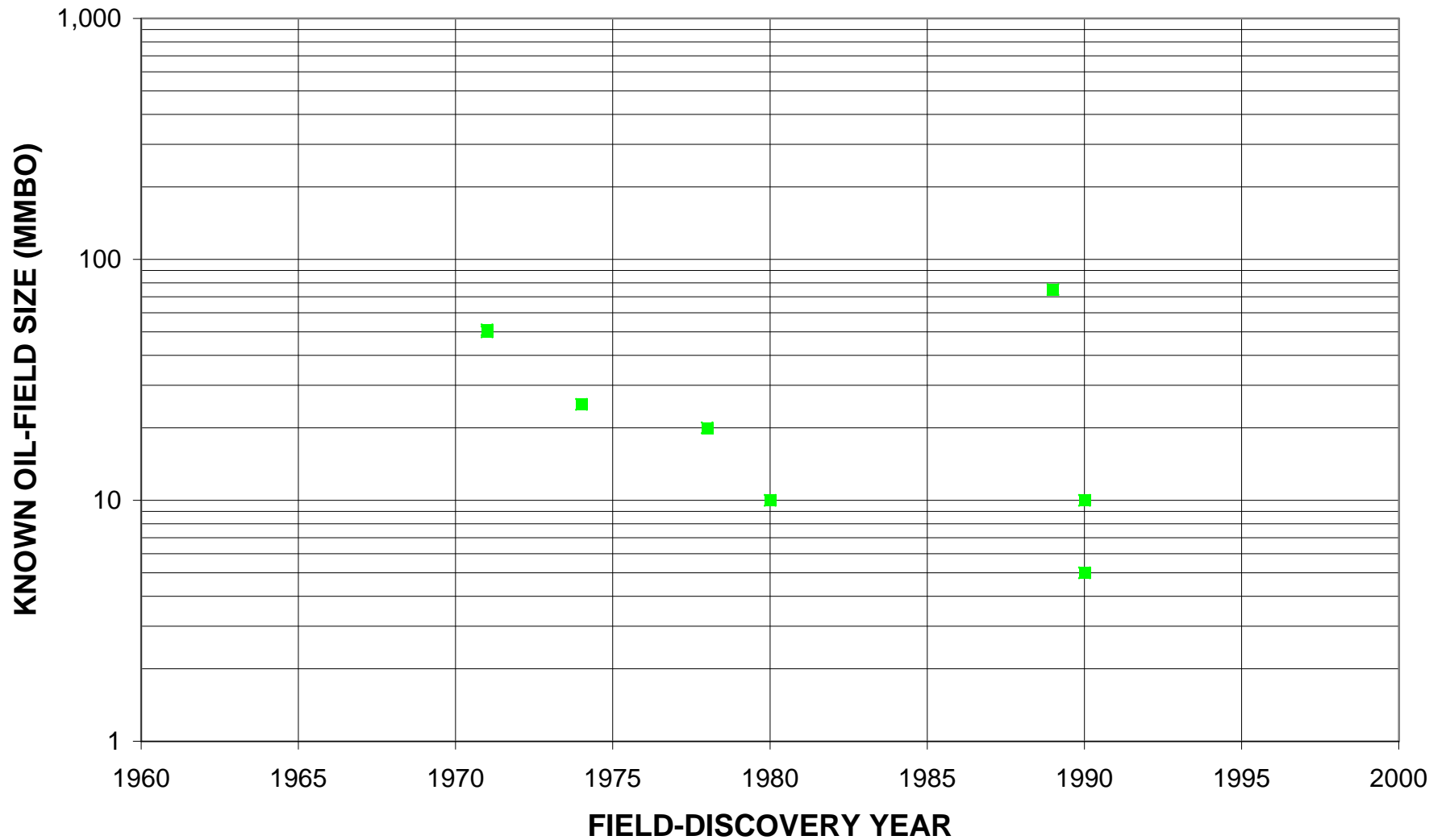
Brunei-Sabah Turbidites, Assessment Unit 37010102



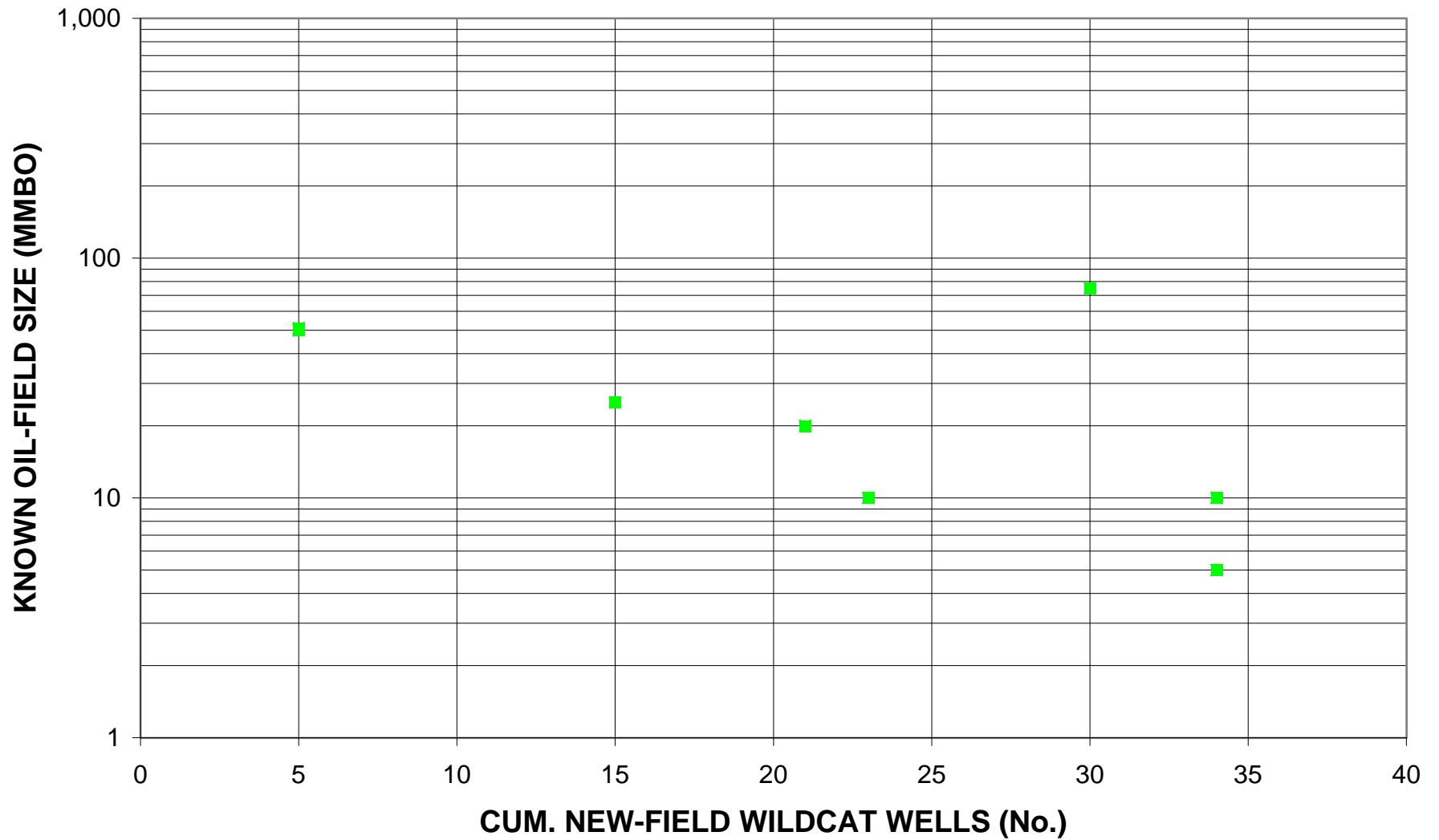
Brunei-Sabah Turbidites, Assessment Unit 37010102



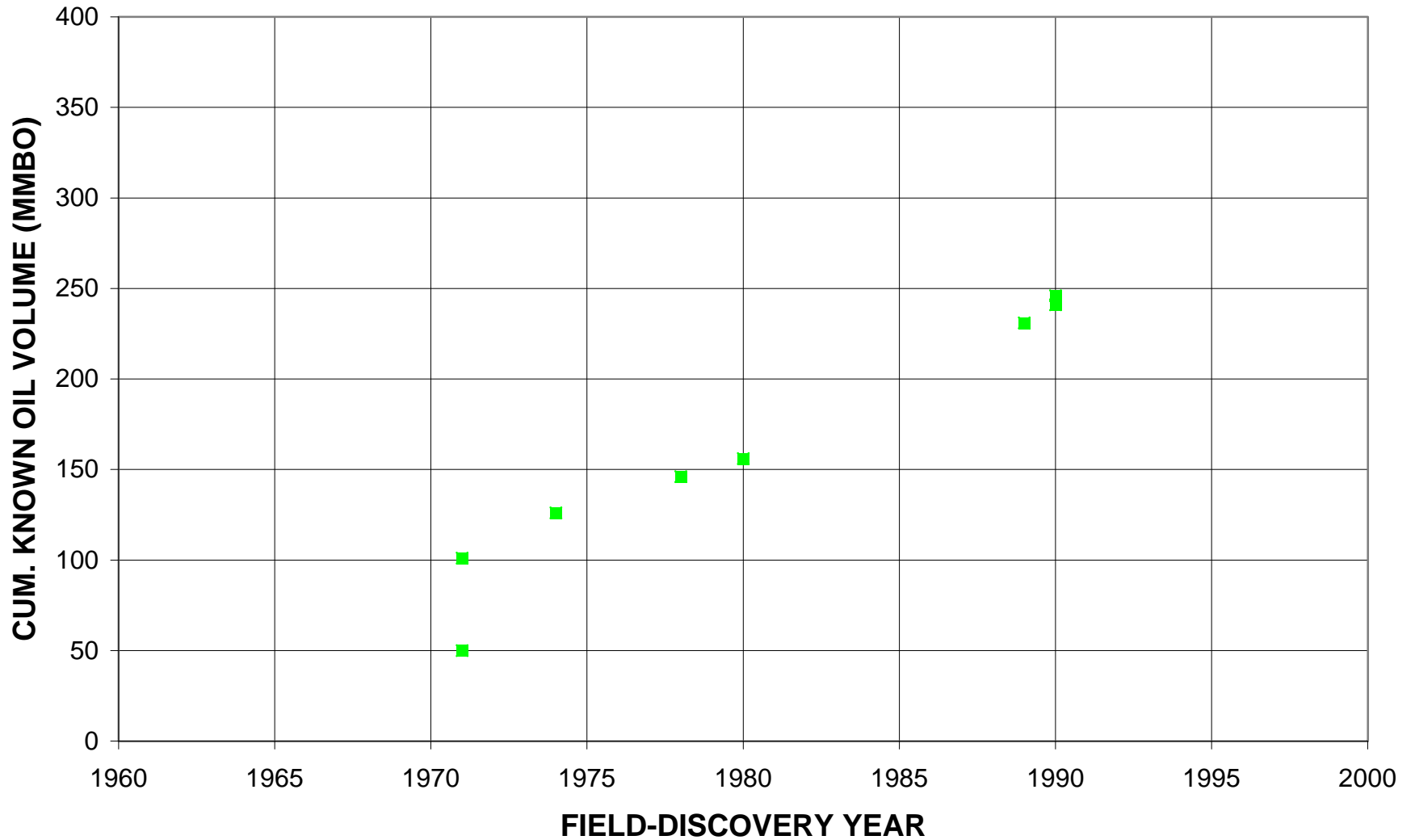
Brunei-Sabah Turbidites, Assessment Unit 37010102



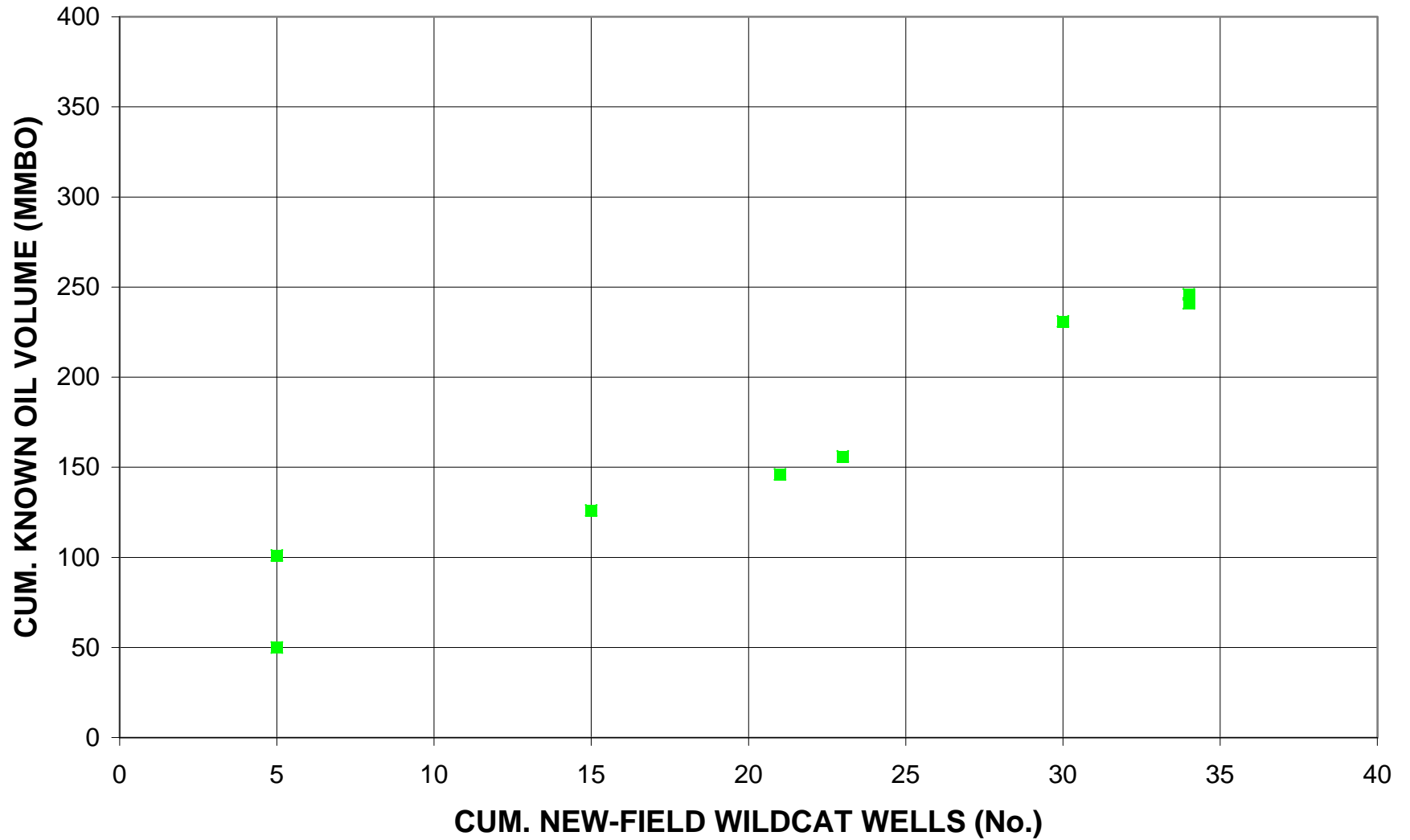
Brunei-Sabah Turbidites, Assessment Unit 37010102



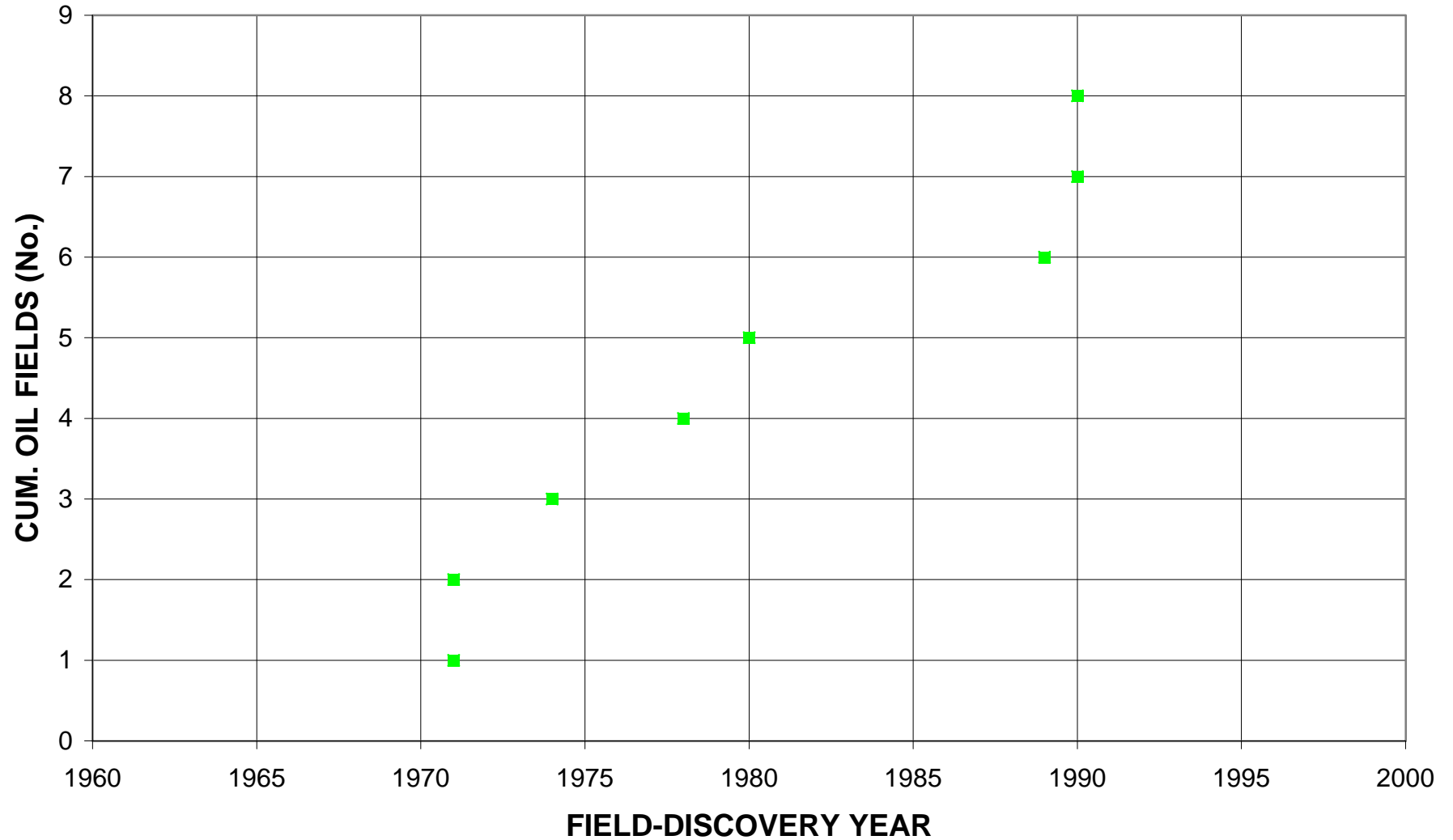
Brunei-Sabah Turbidites, Assessment Unit 37010102



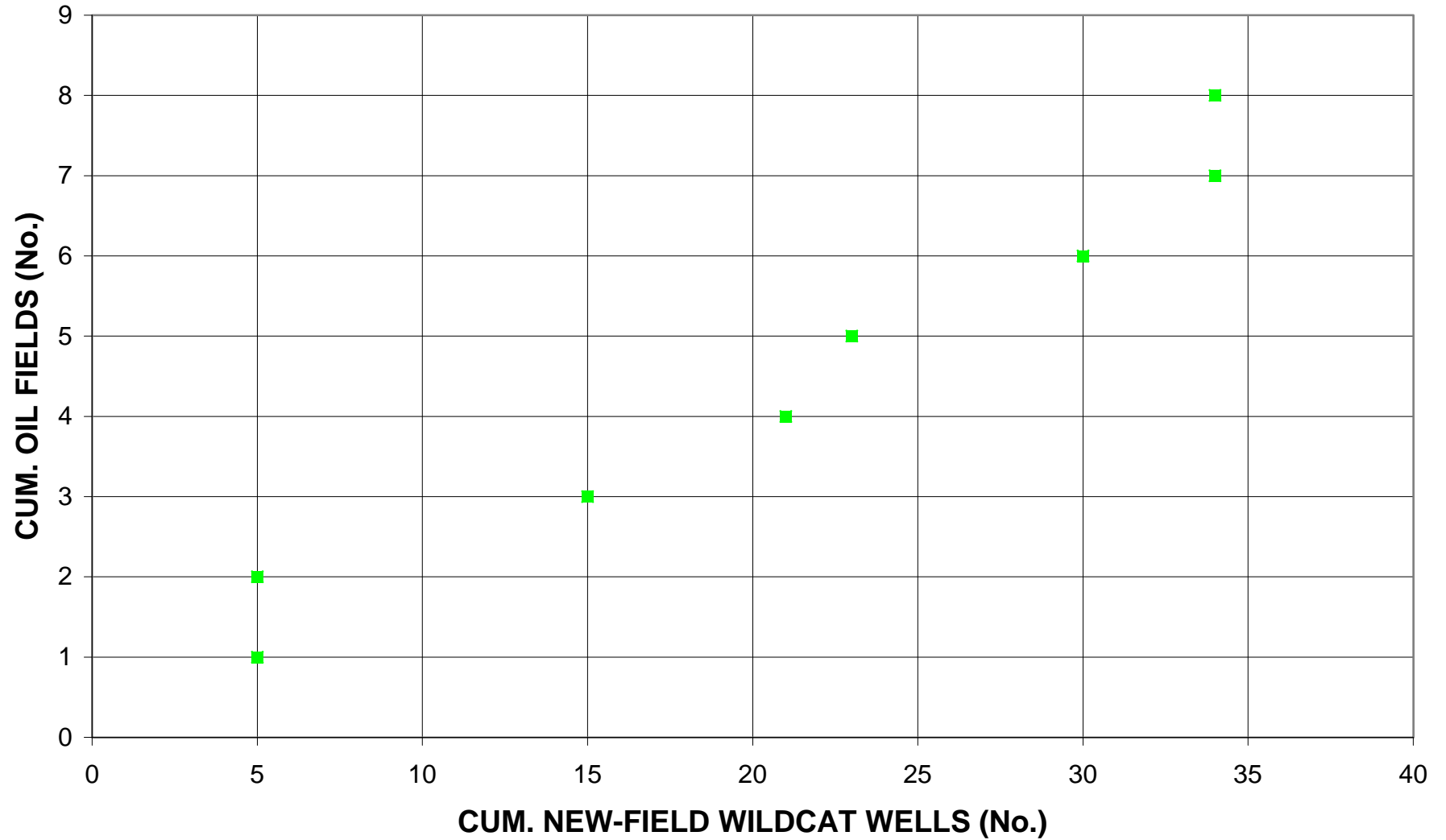
Brunei-Sabah Turbidites, Assessment Unit 37010102



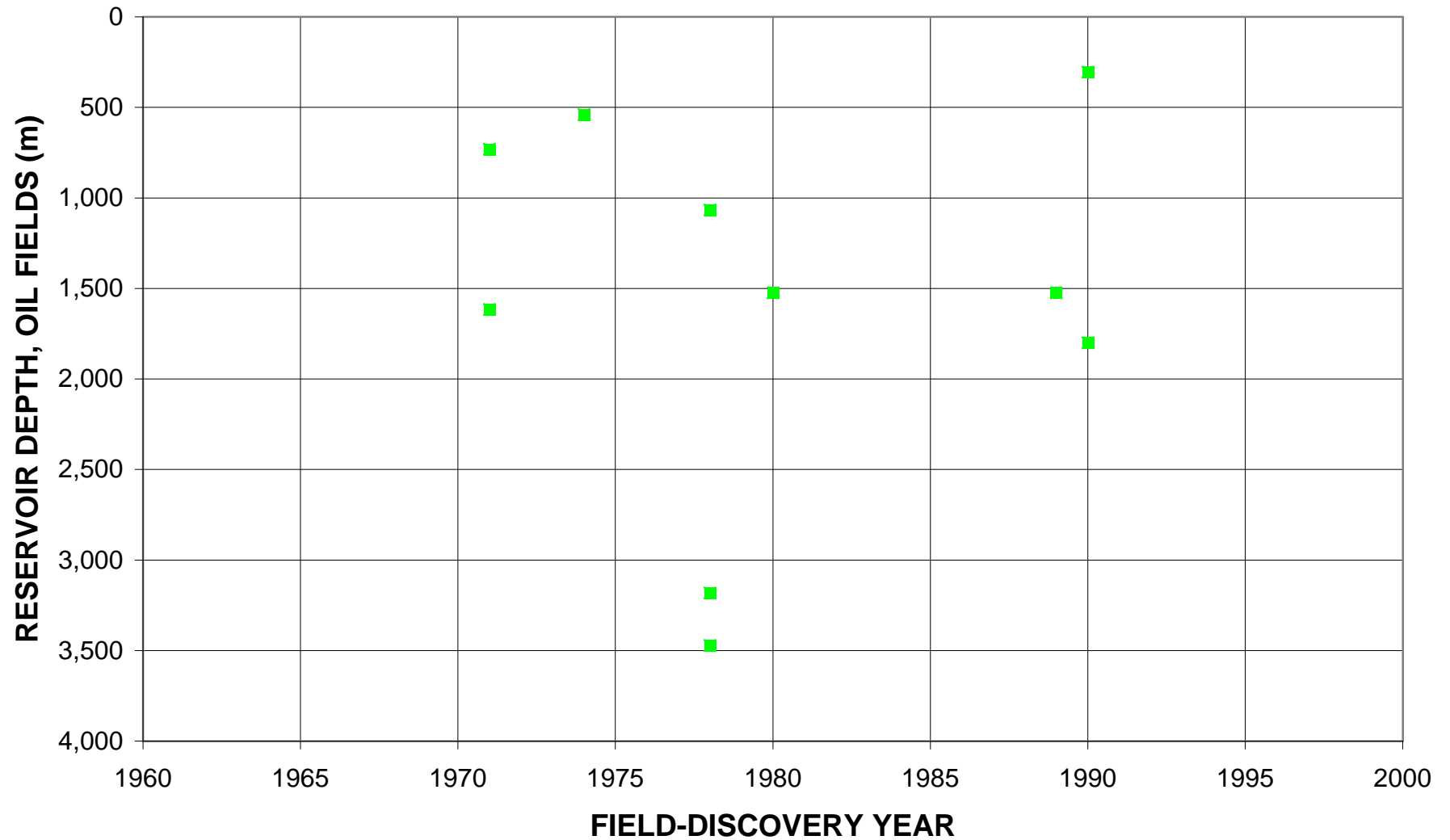
Brunei-Sabah Turbidites, Assessment Unit 37010102



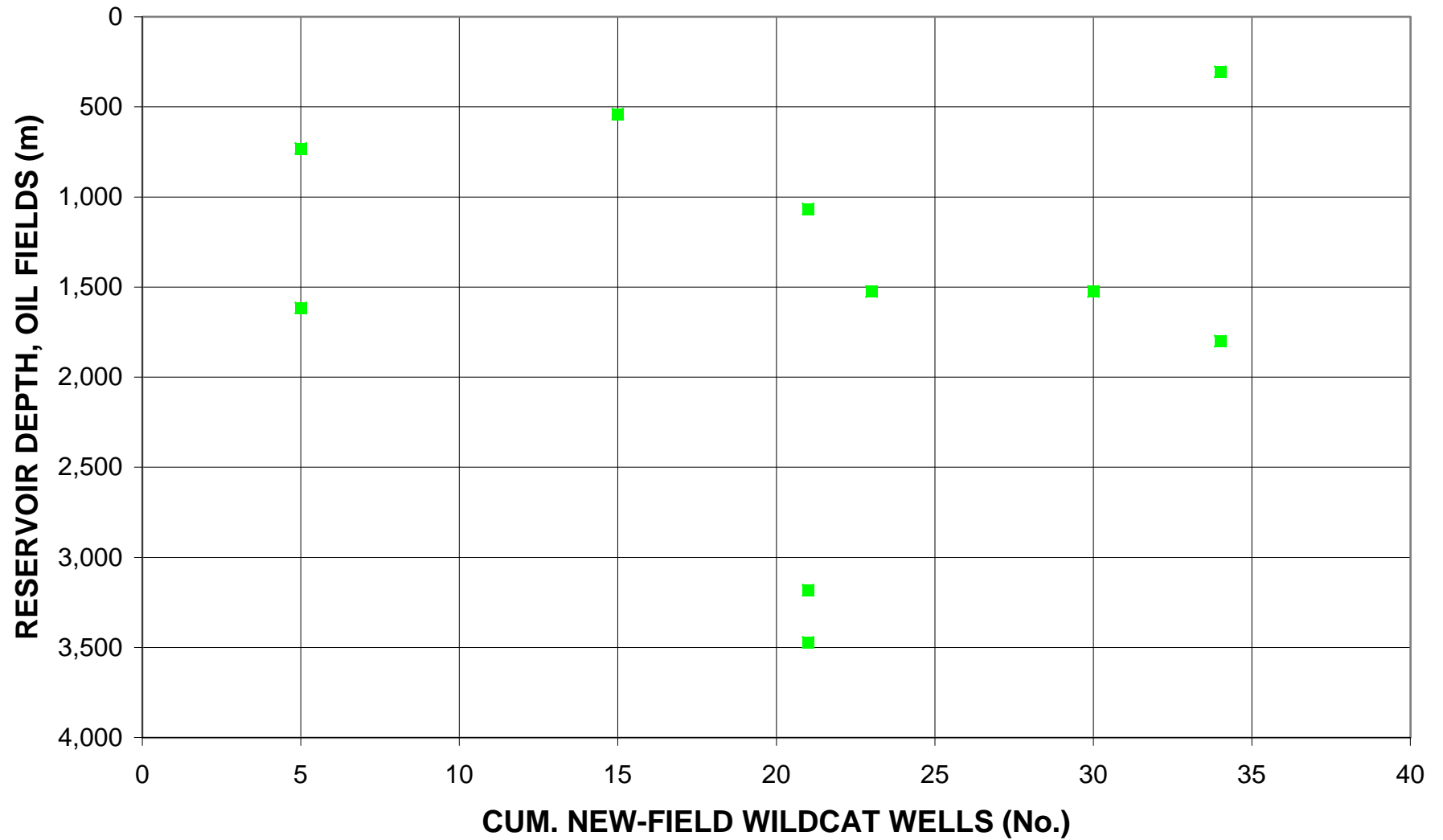
Brunei-Sabah Turbidites, Assessment Unit 37010102



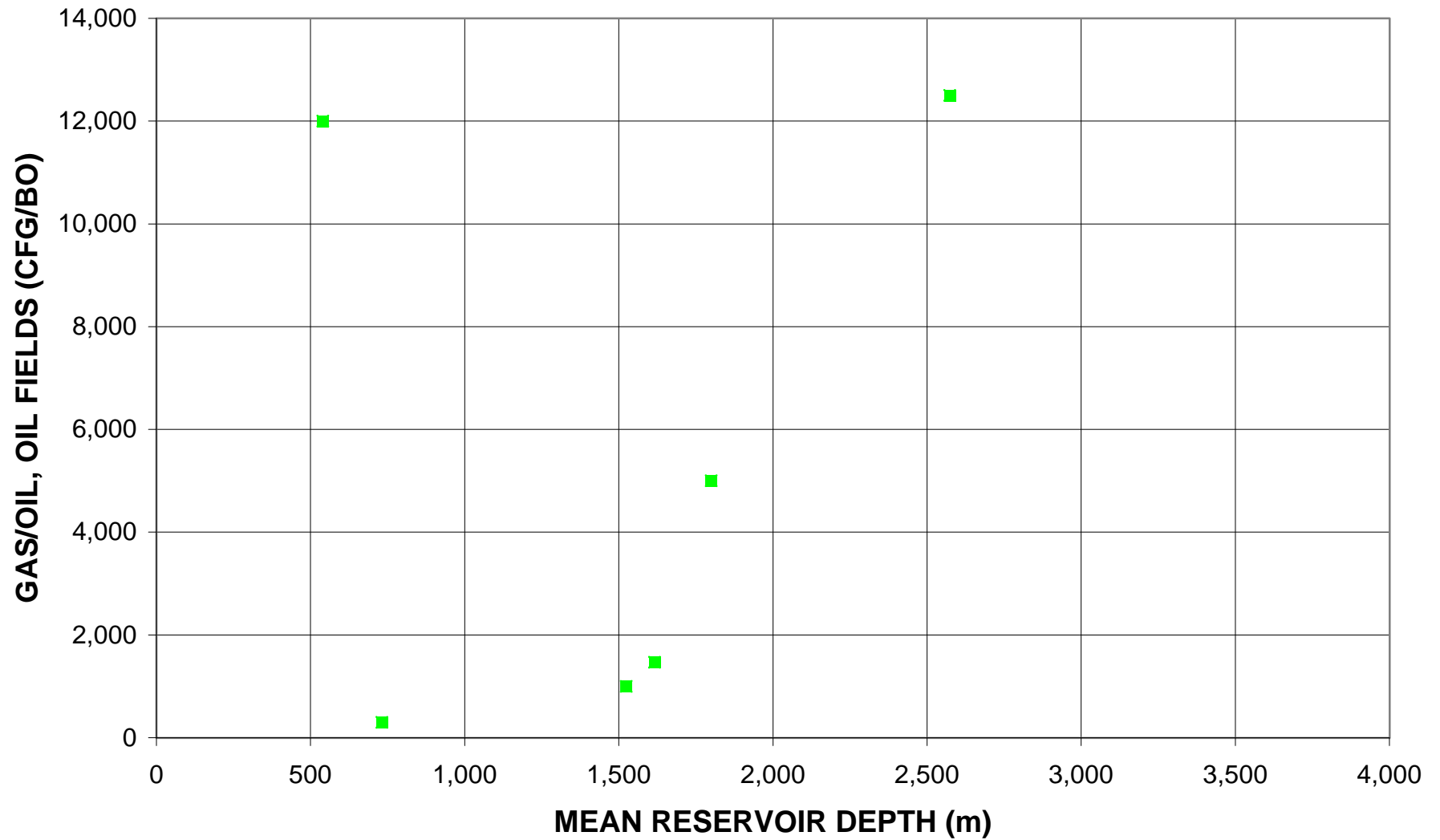
Brunei-Sabah Turbidites, Assessment Unit 37010102



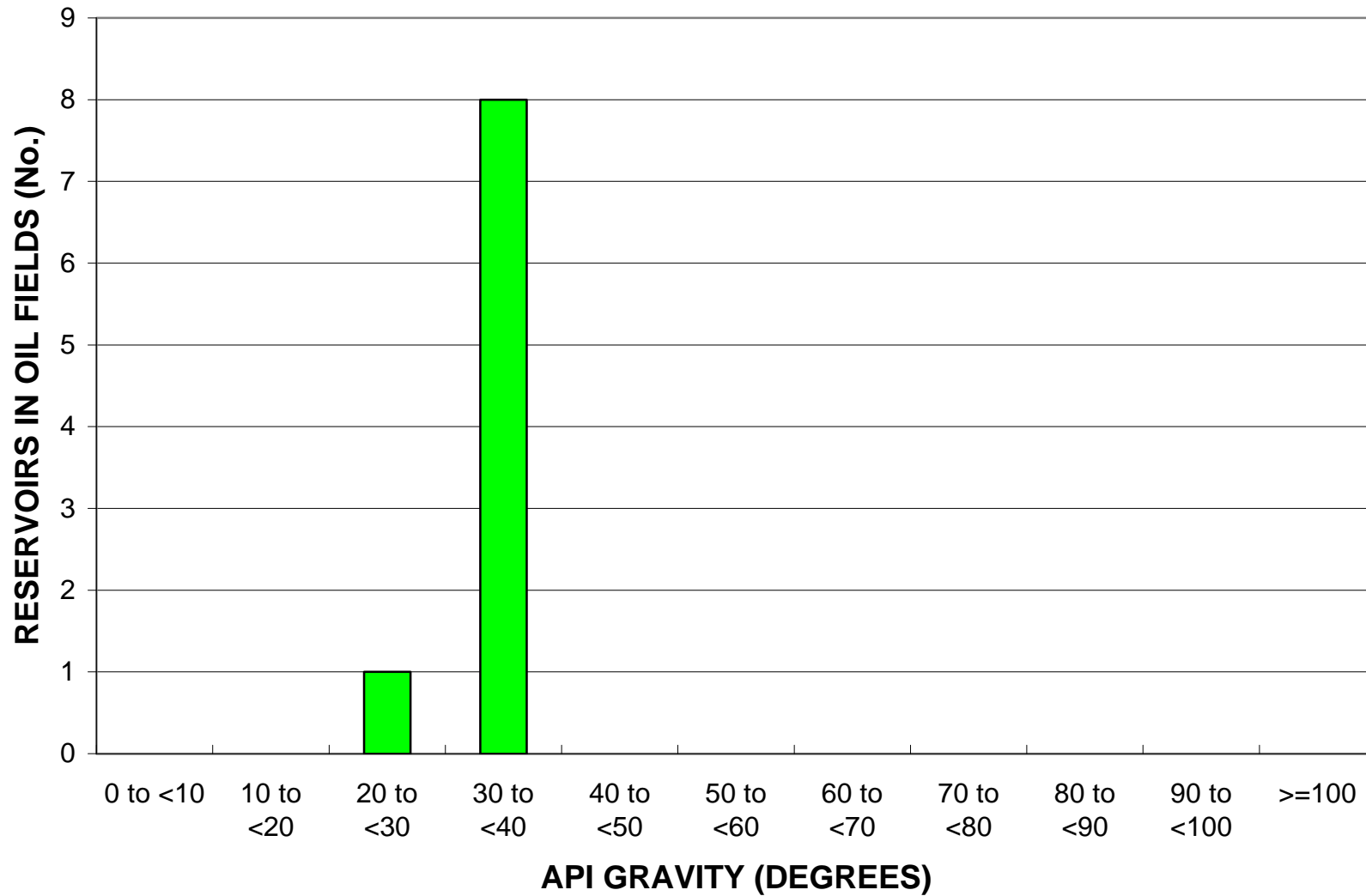
Brunei-Sabah Turbidites, Assessment Unit 37010102



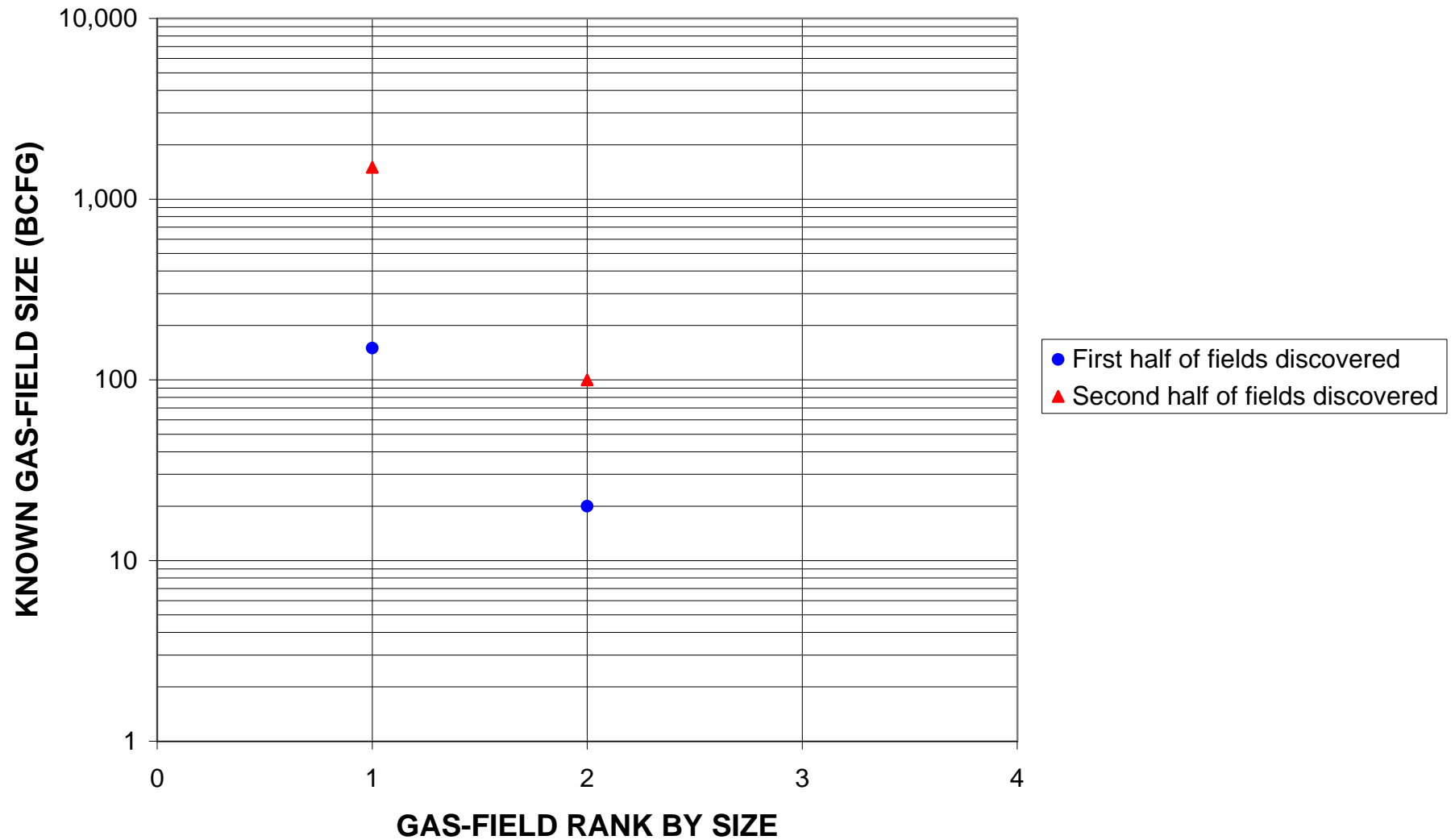
Brunei-Sabah Turbidites, Assessment Unit 37010102



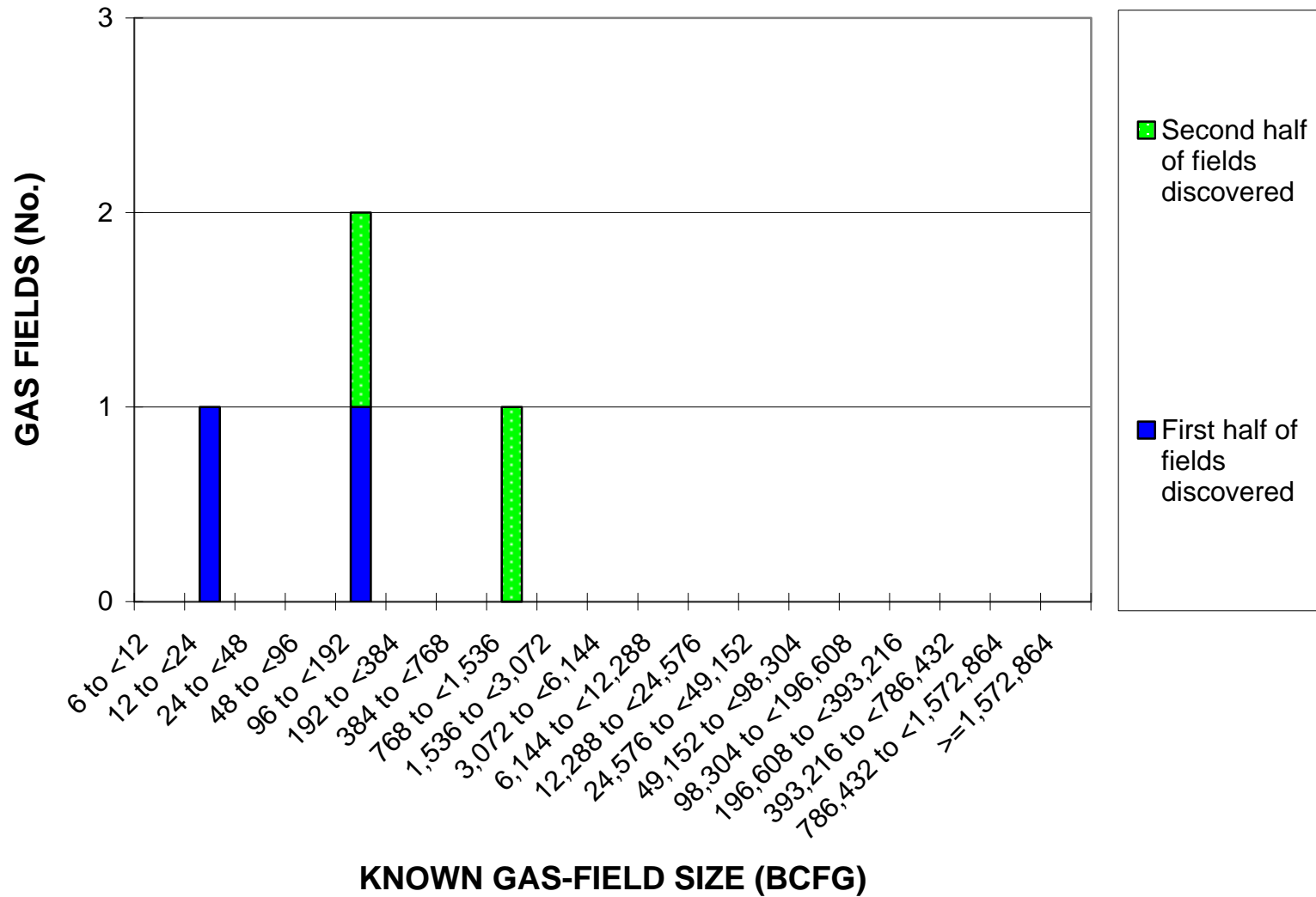
Brunei-Sabah Turbidites, Assessment Unit 37010102



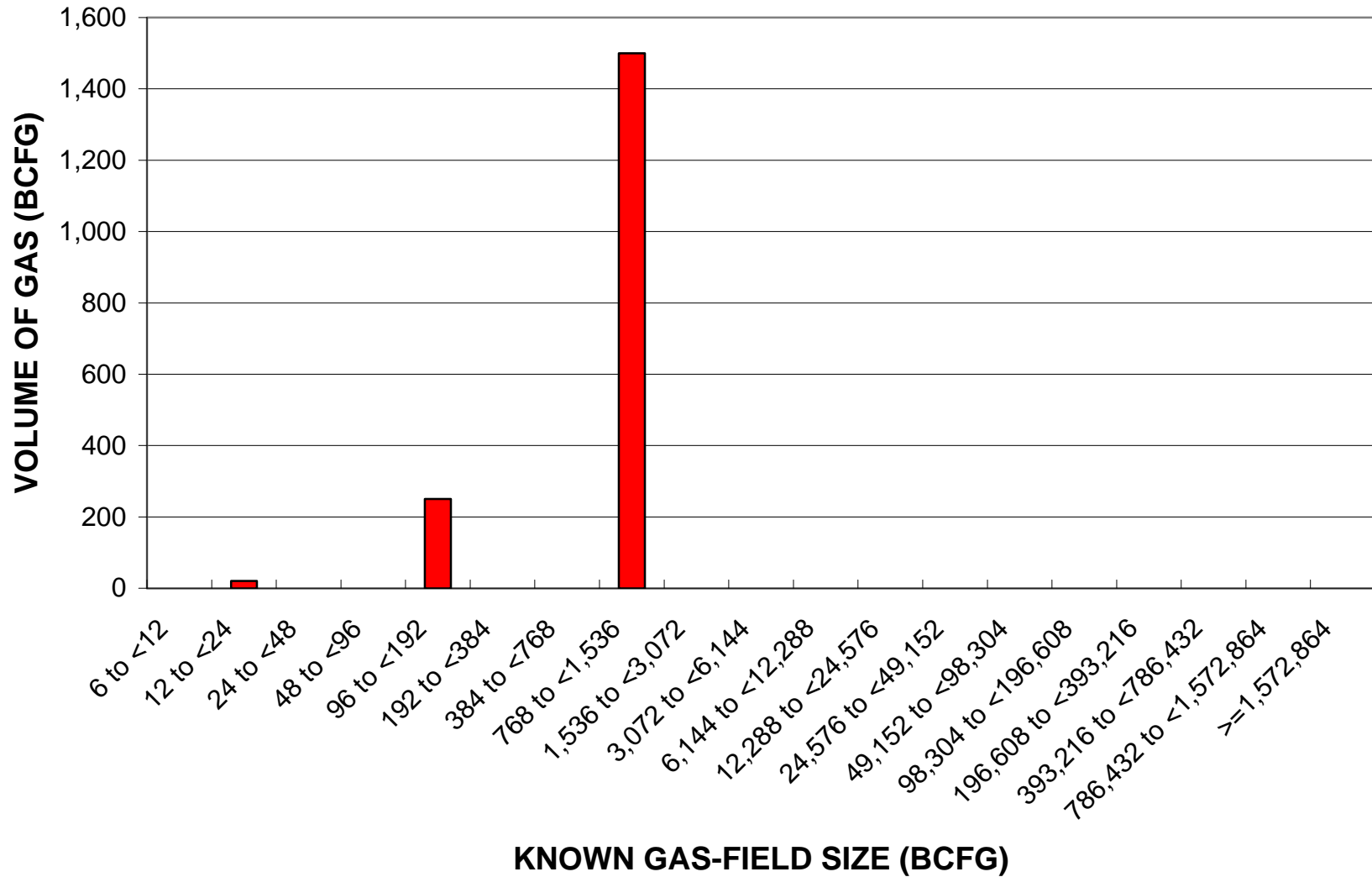
Brunei-Sabah Turbidites, Assessment Unit 37010102



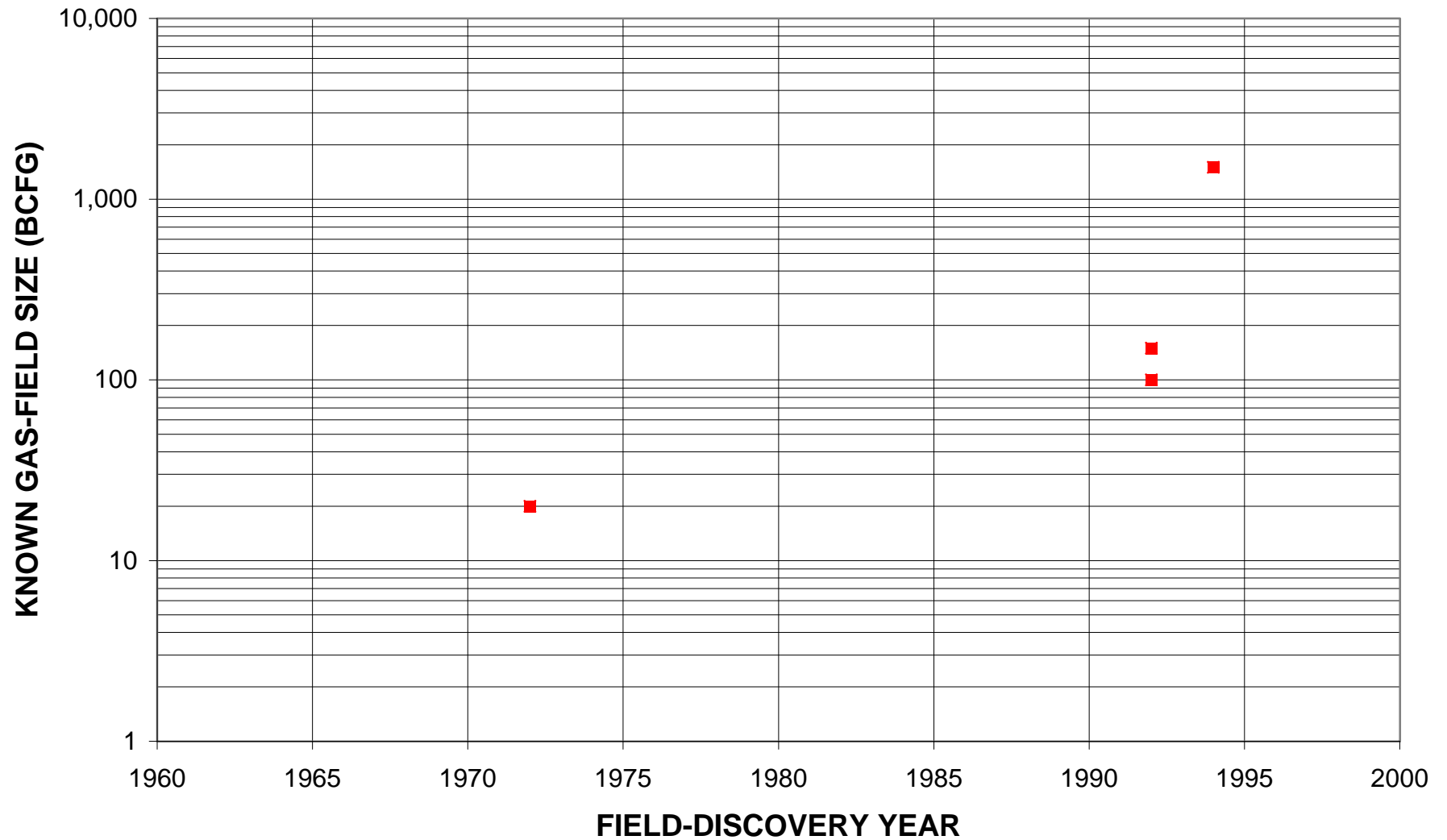
Brunei-Sabah Turbidites, Assessment Unit 37010102



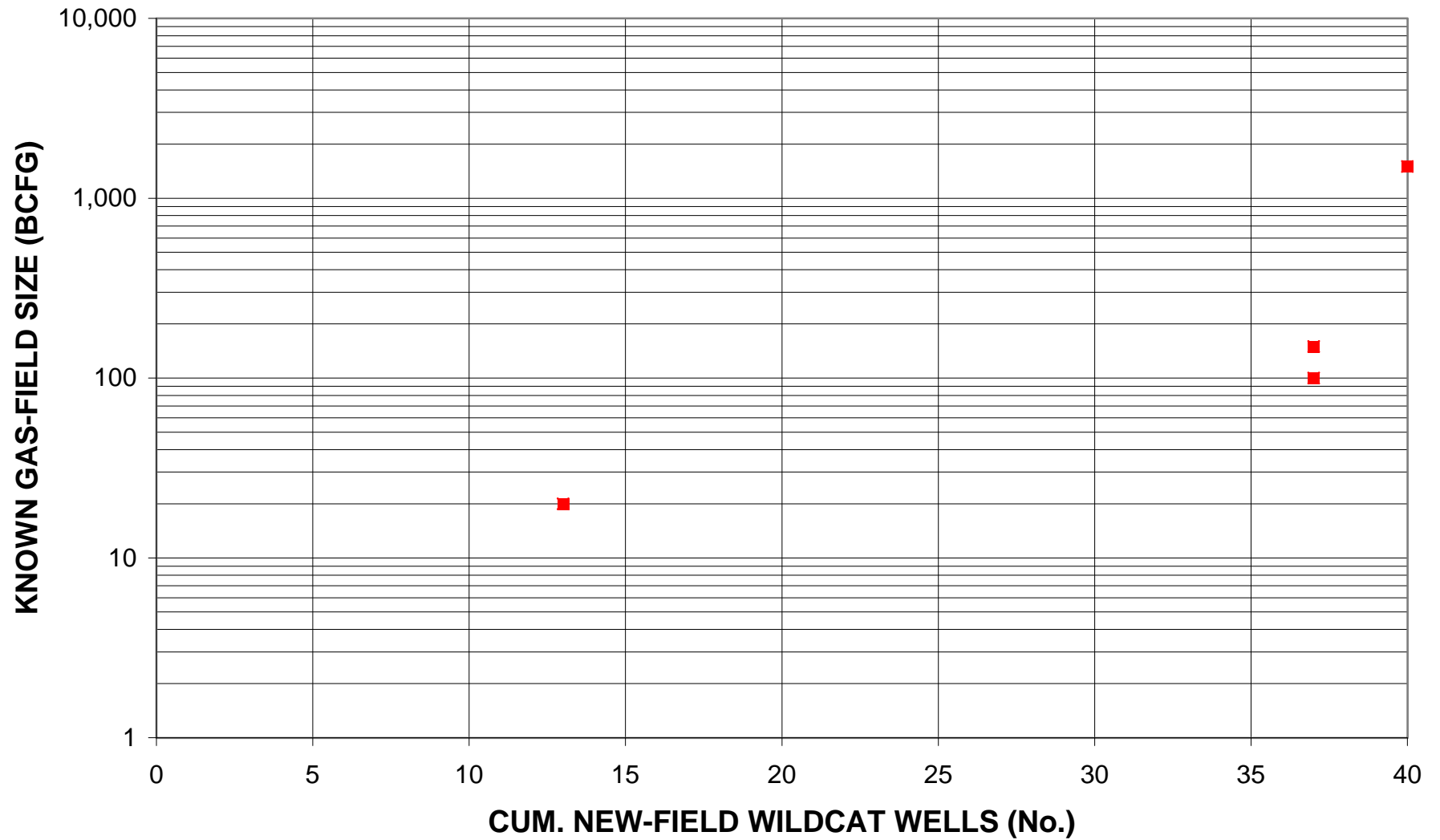
Brunei-Sabah Turbidites, Assessment Unit 37010102



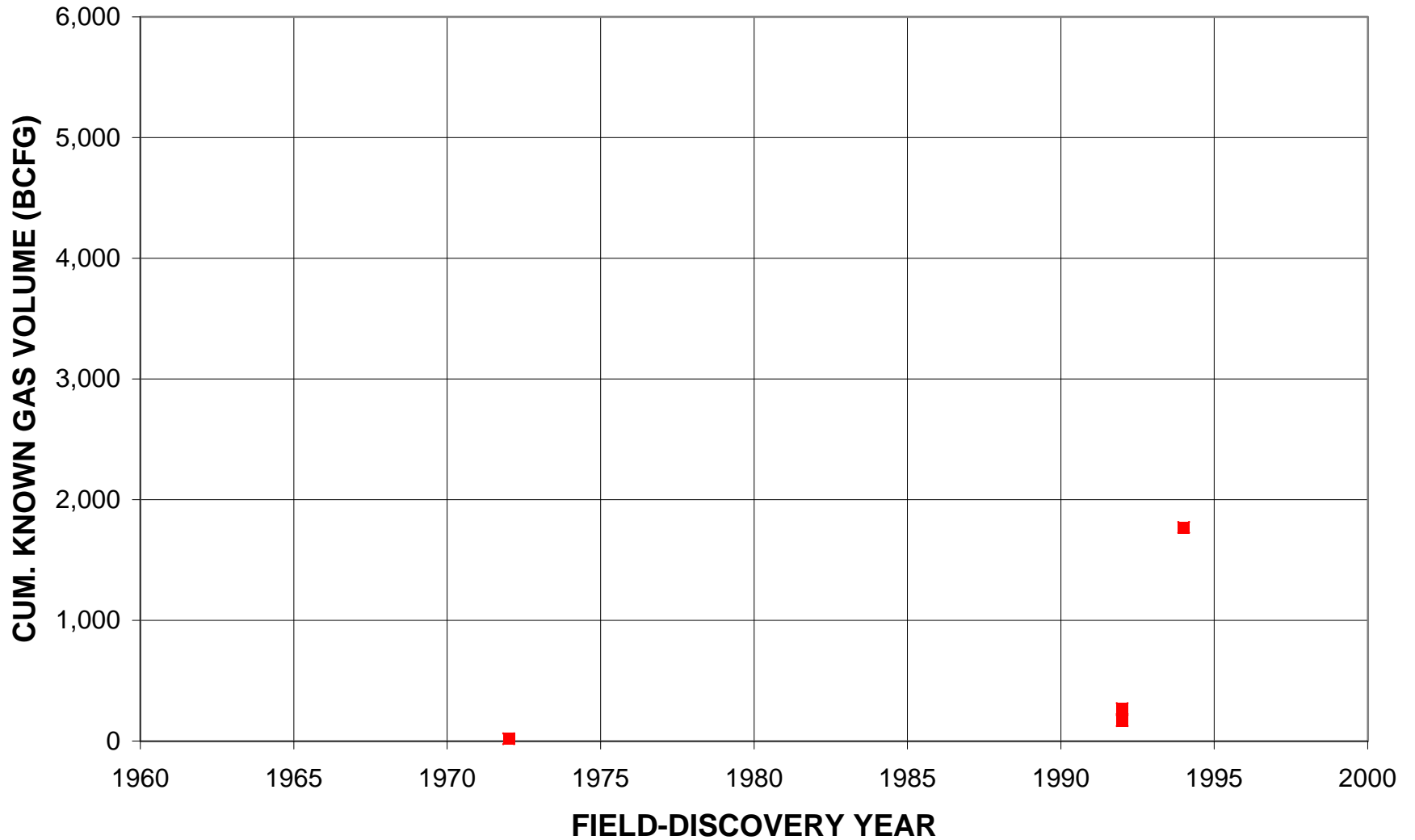
Brunei-Sabah Turbidites, Assessment Unit 37010102



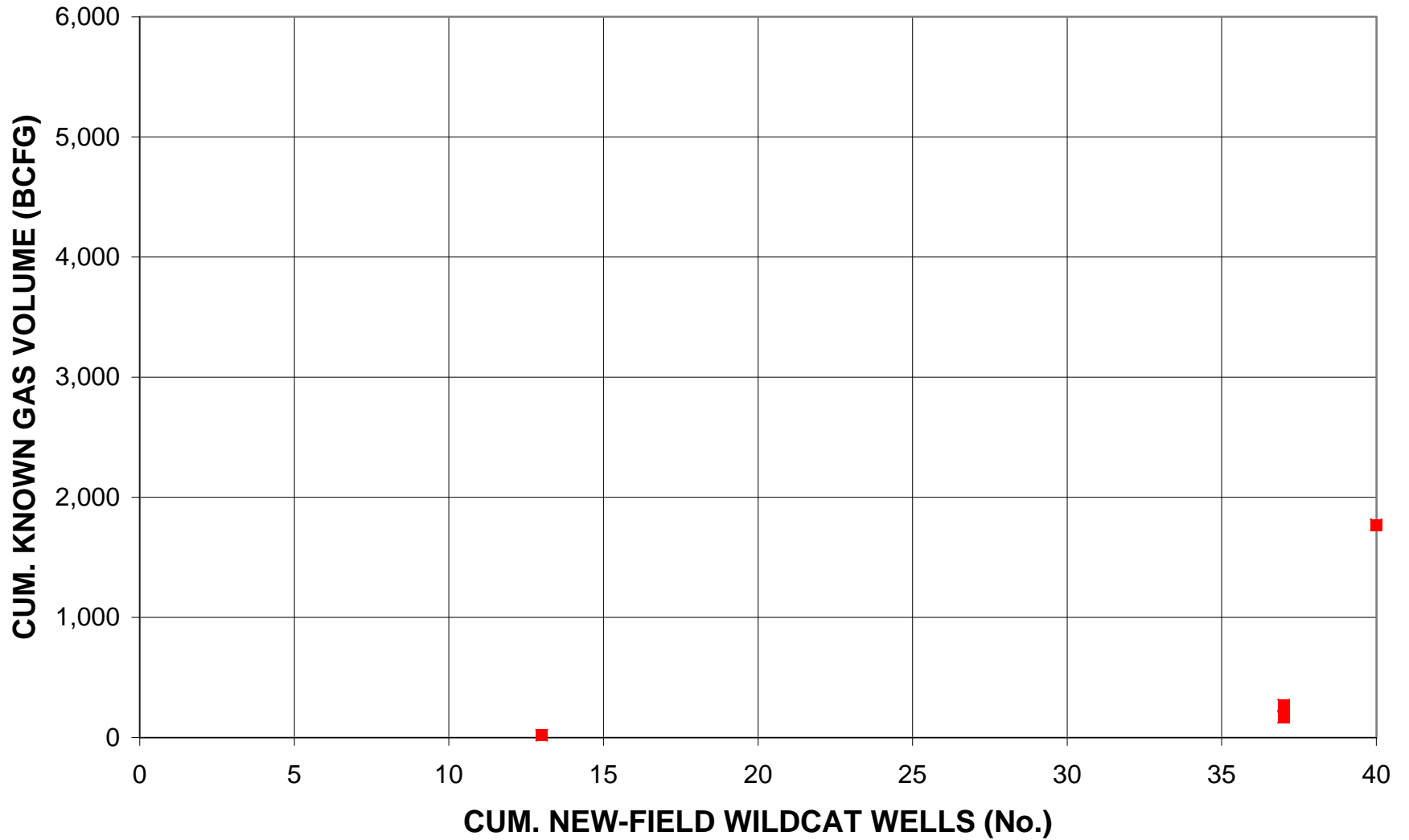
Brunei-Sabah Turbidites, Assessment Unit 37010102



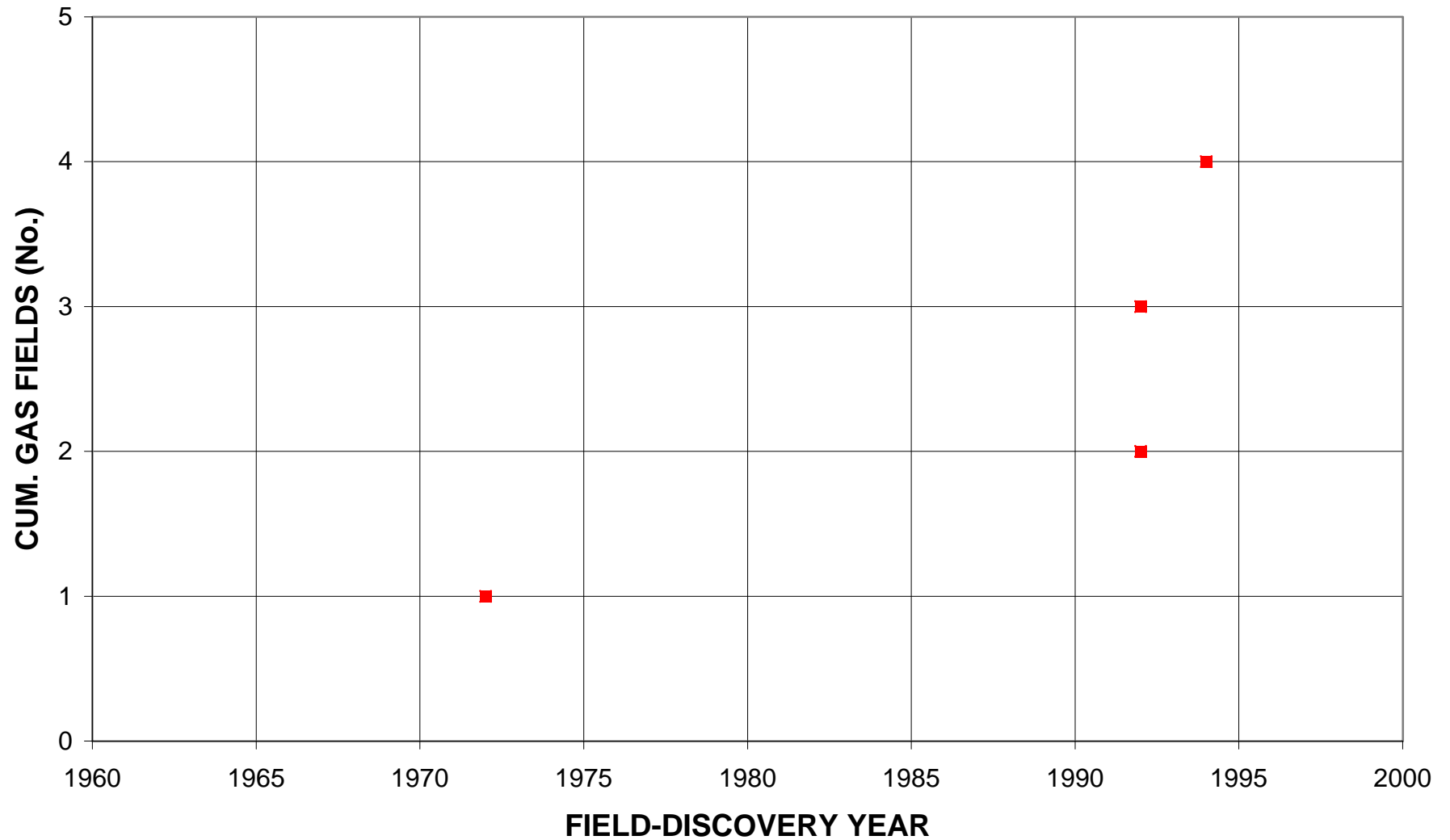
Brunei-Sabah Turbidites, Assessment Unit 37010102



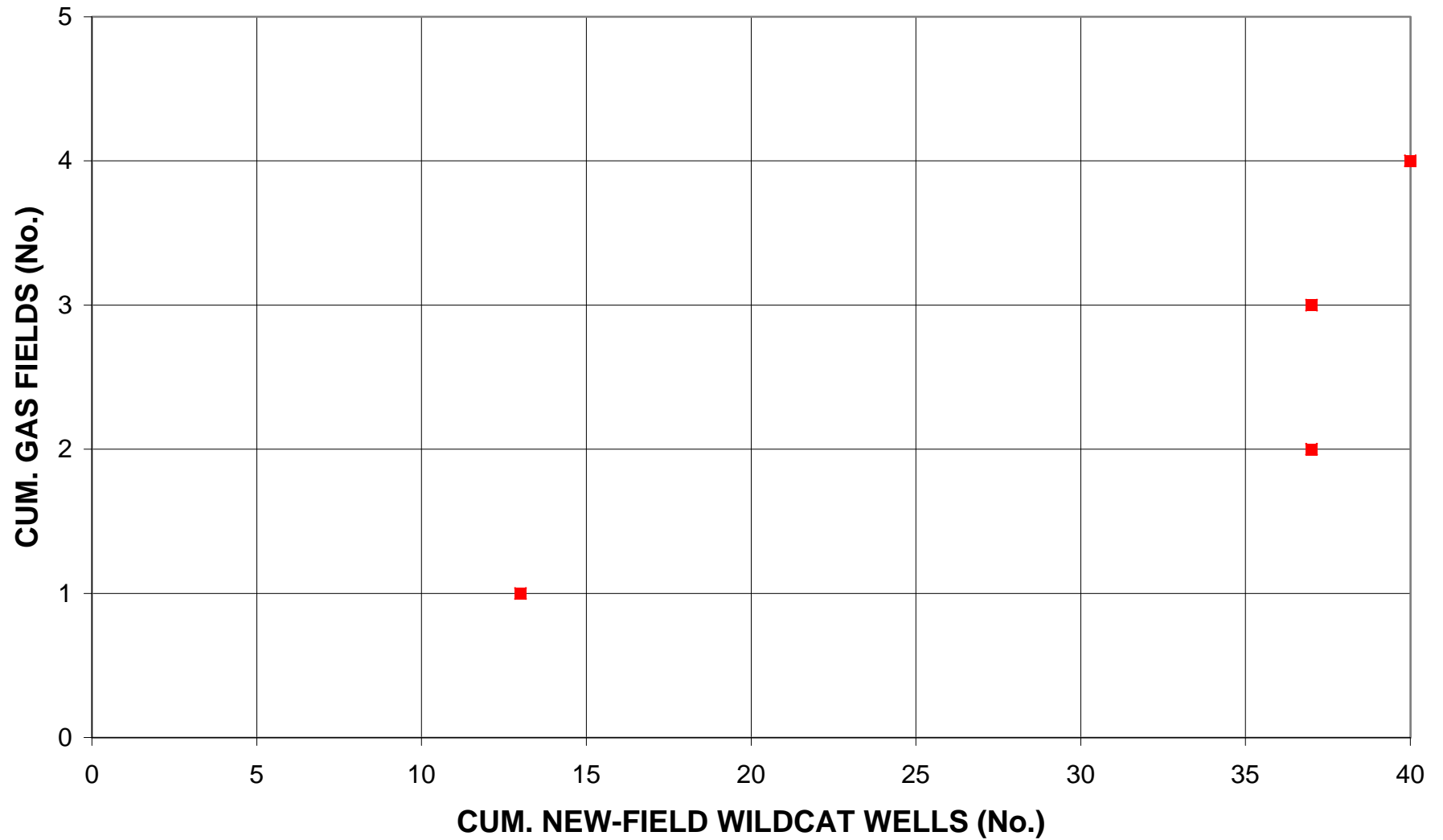
Brunei-Sabah Turbidites, Assessment Unit 37010102



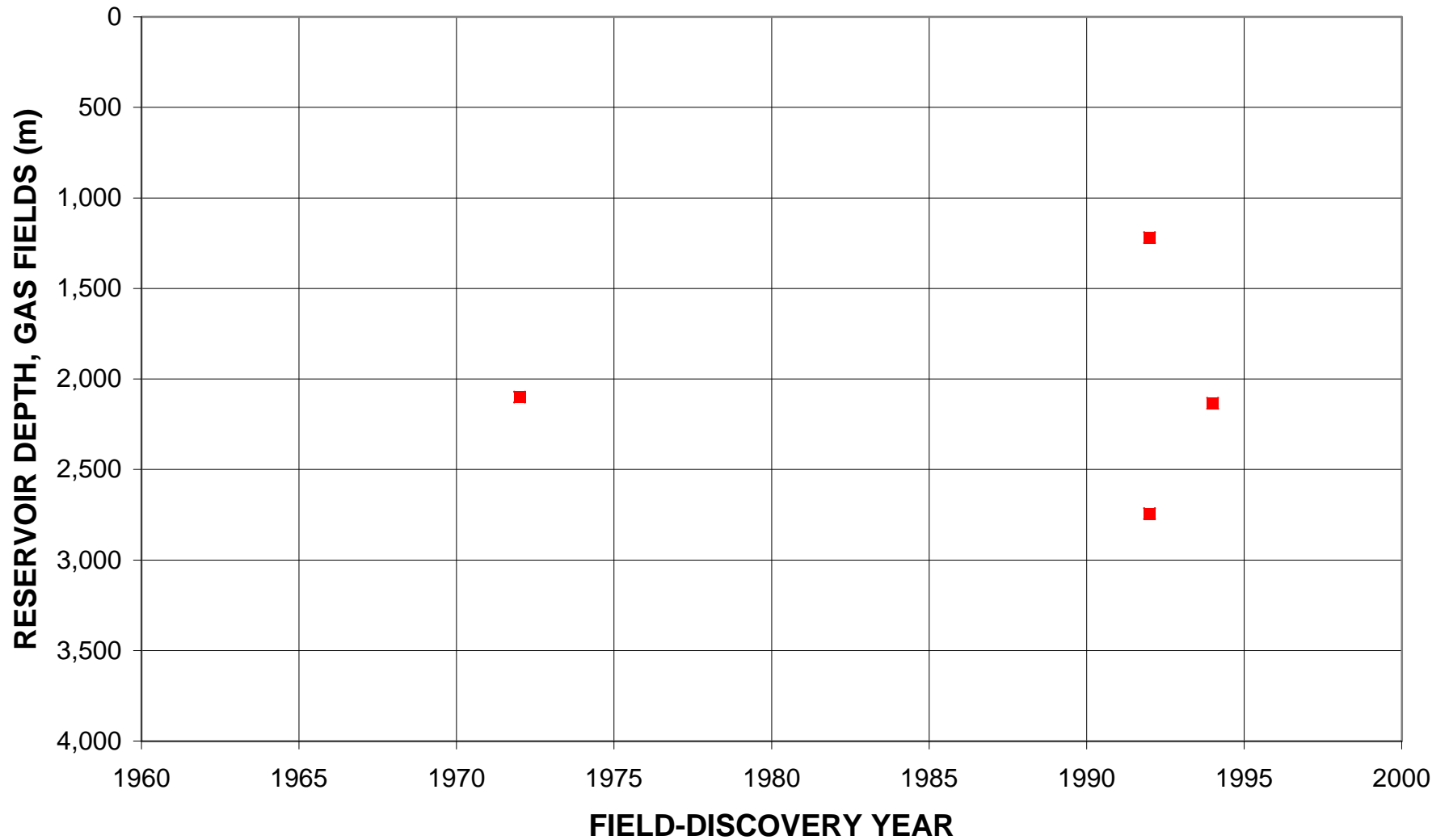
Brunei-Sabah Turbidites, Assessment Unit 37010102



Brunei-Sabah Turbidites, Assessment Unit 37010102



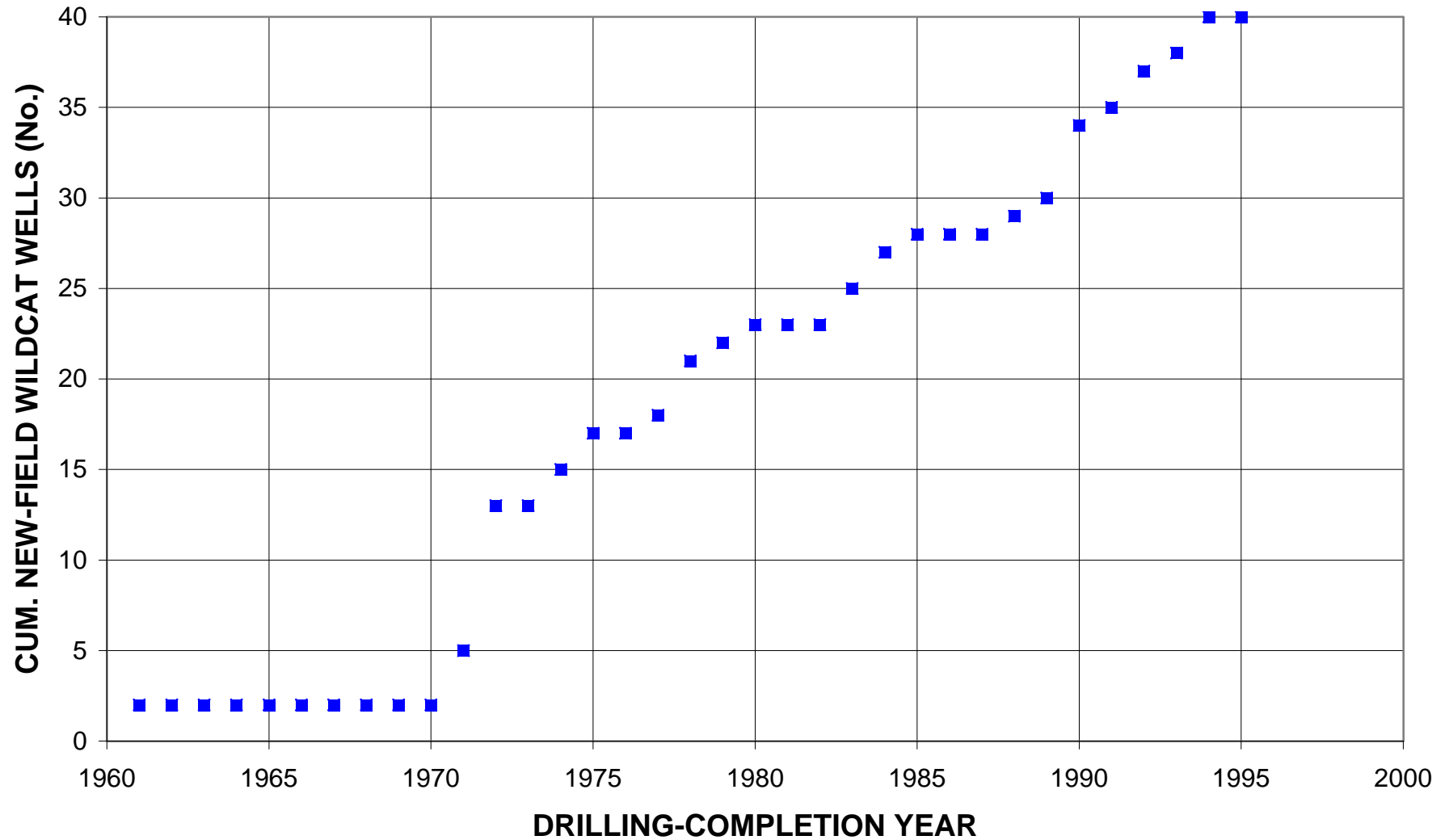
Brunei-Sabah Turbidites, Assessment Unit 37010102



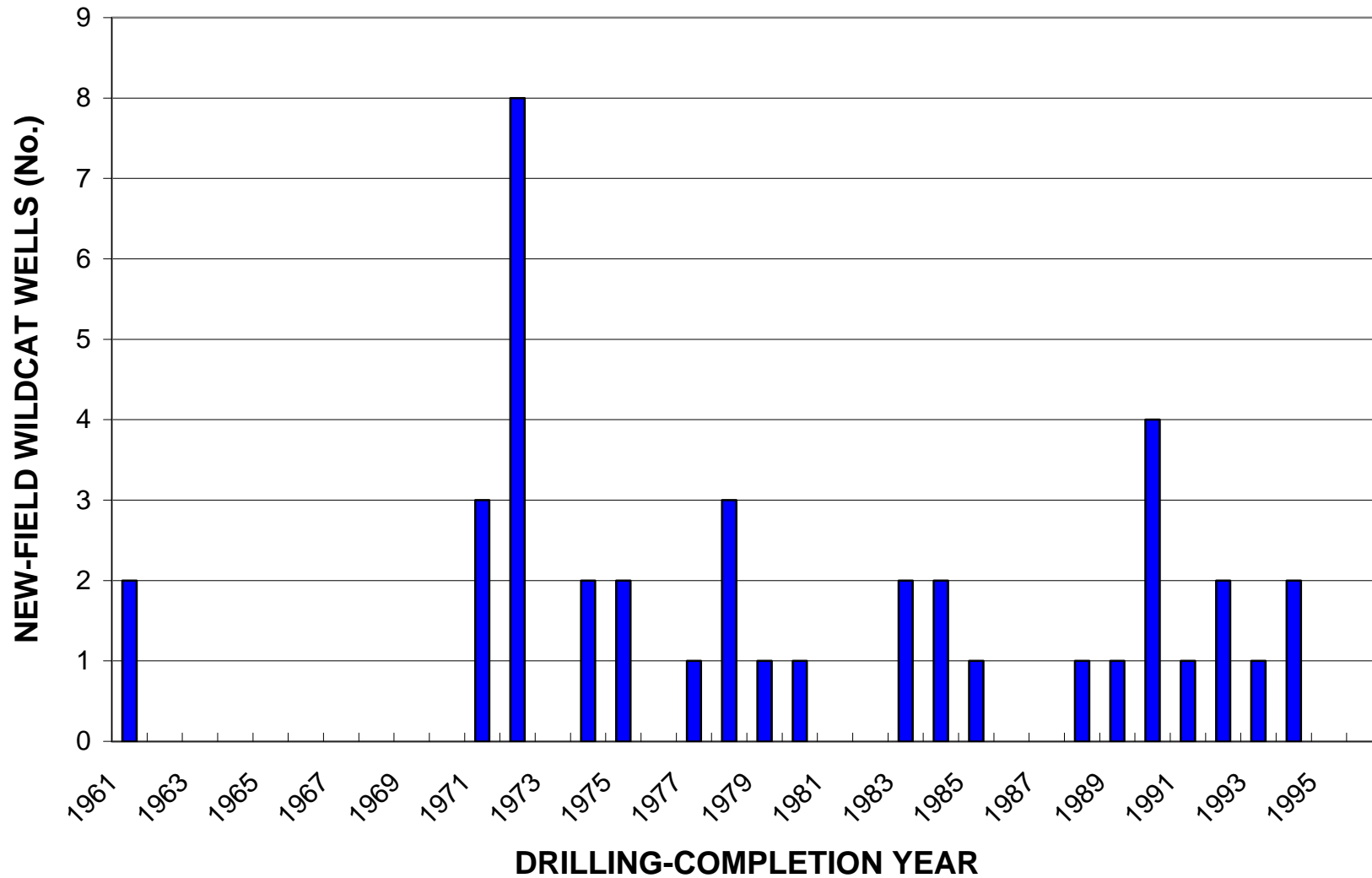
Brunei-Sabah Turbidites, Assessment Unit 37010102



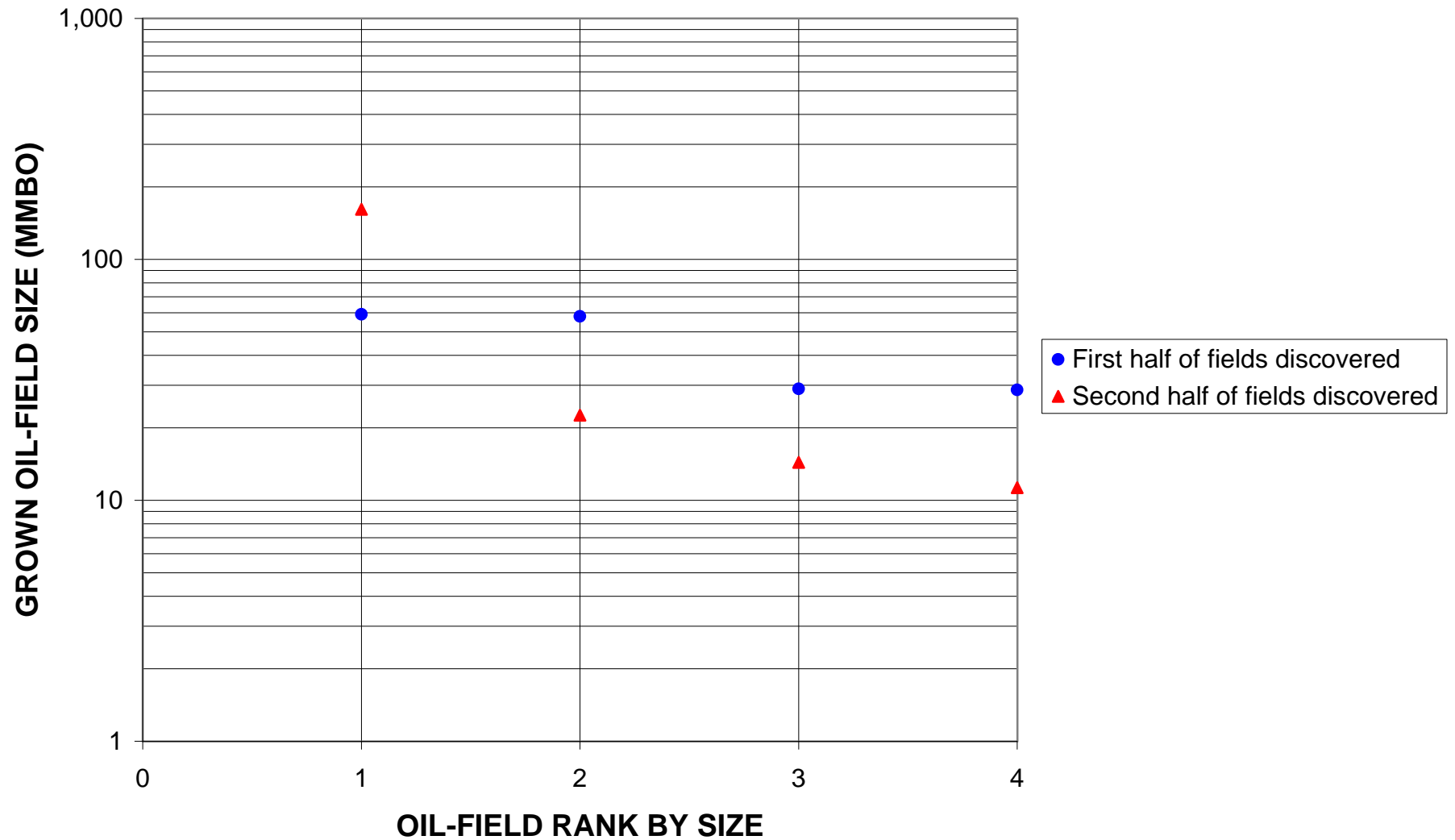
Brunei-Sabah Turbidites, Assessment Unit 37010102



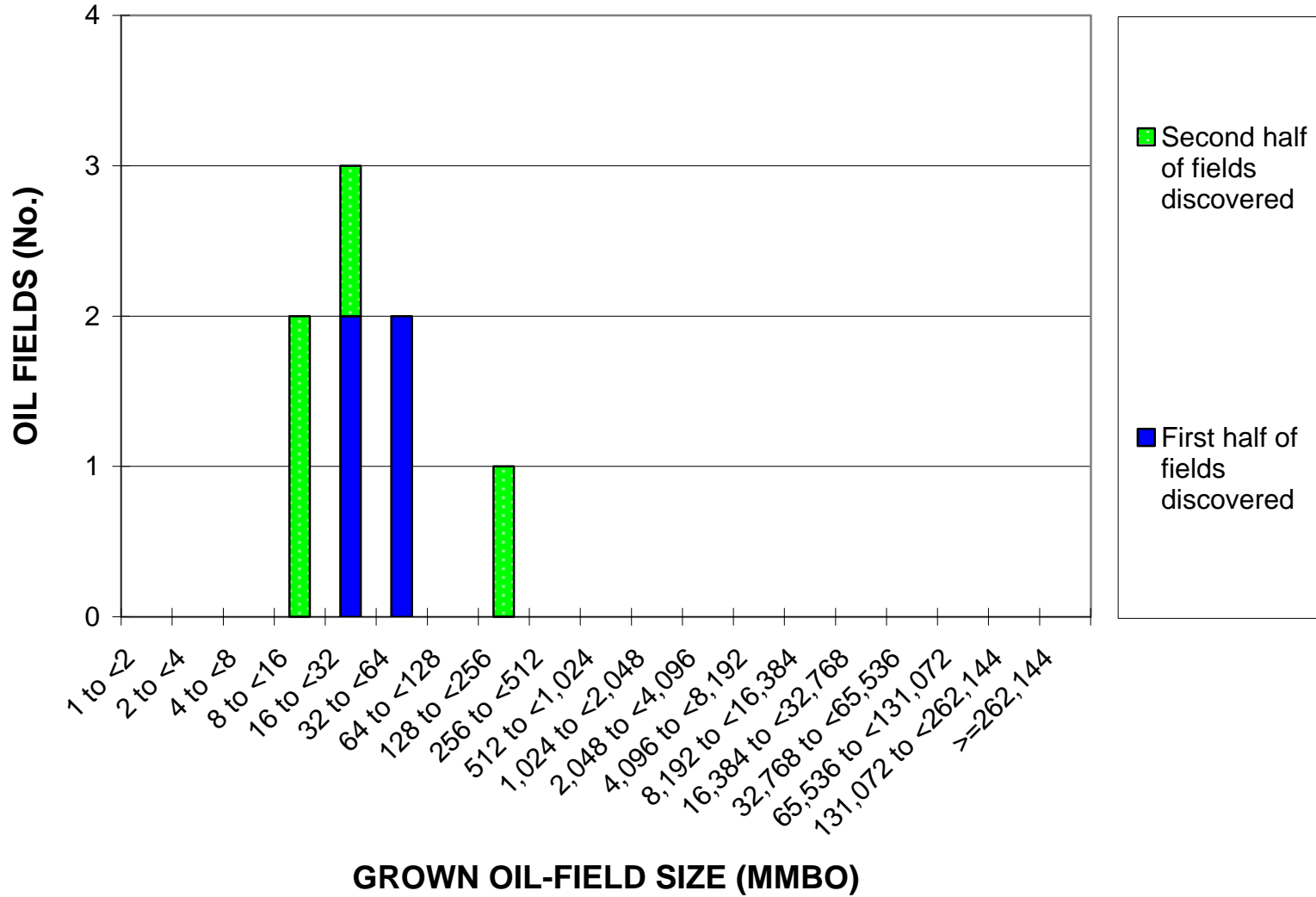
Brunei-Sabah Turbidites, Assessment Unit 37010102



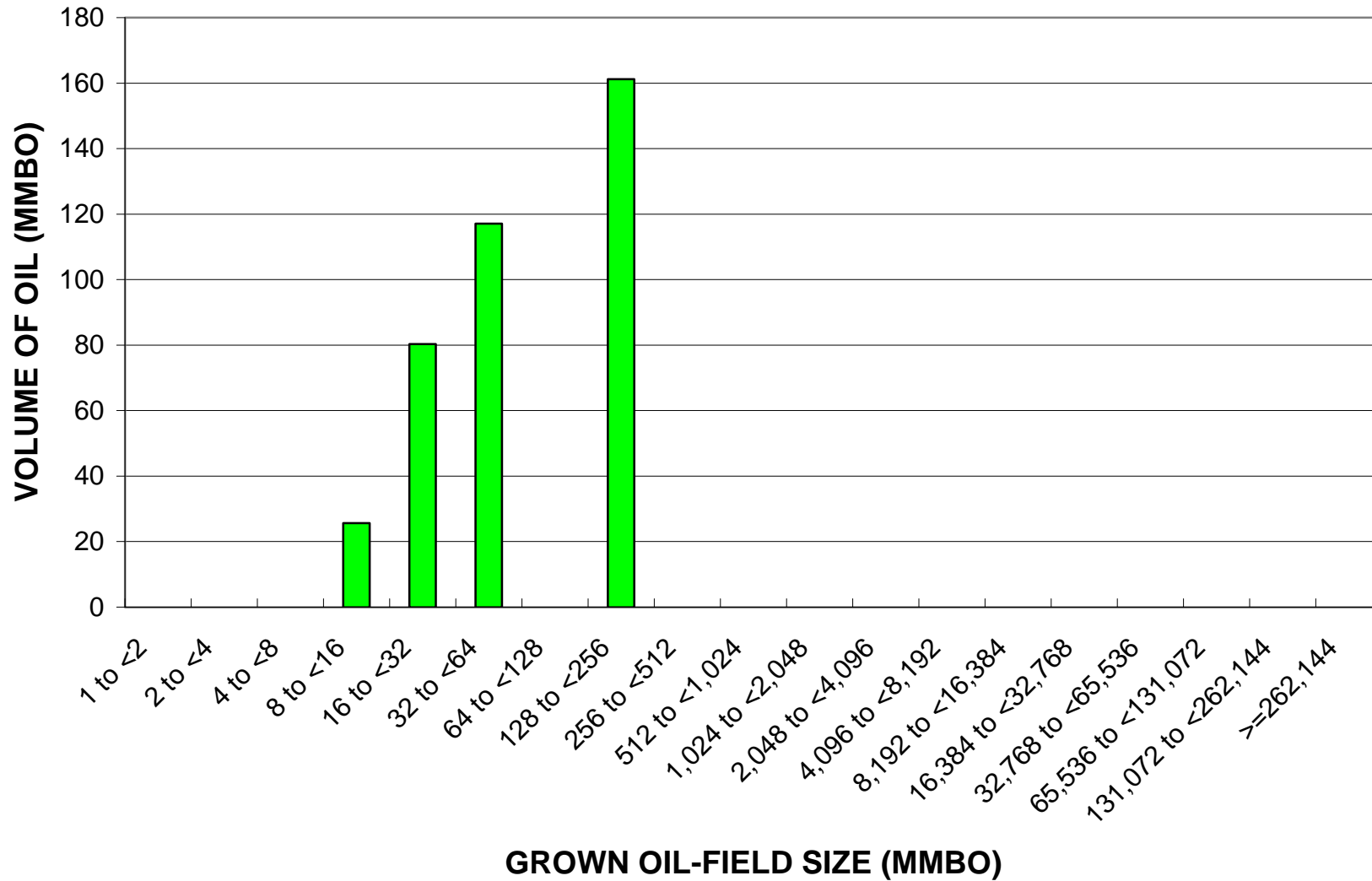
Brunei-Sabah Turbidites, Assessment Unit 37010102



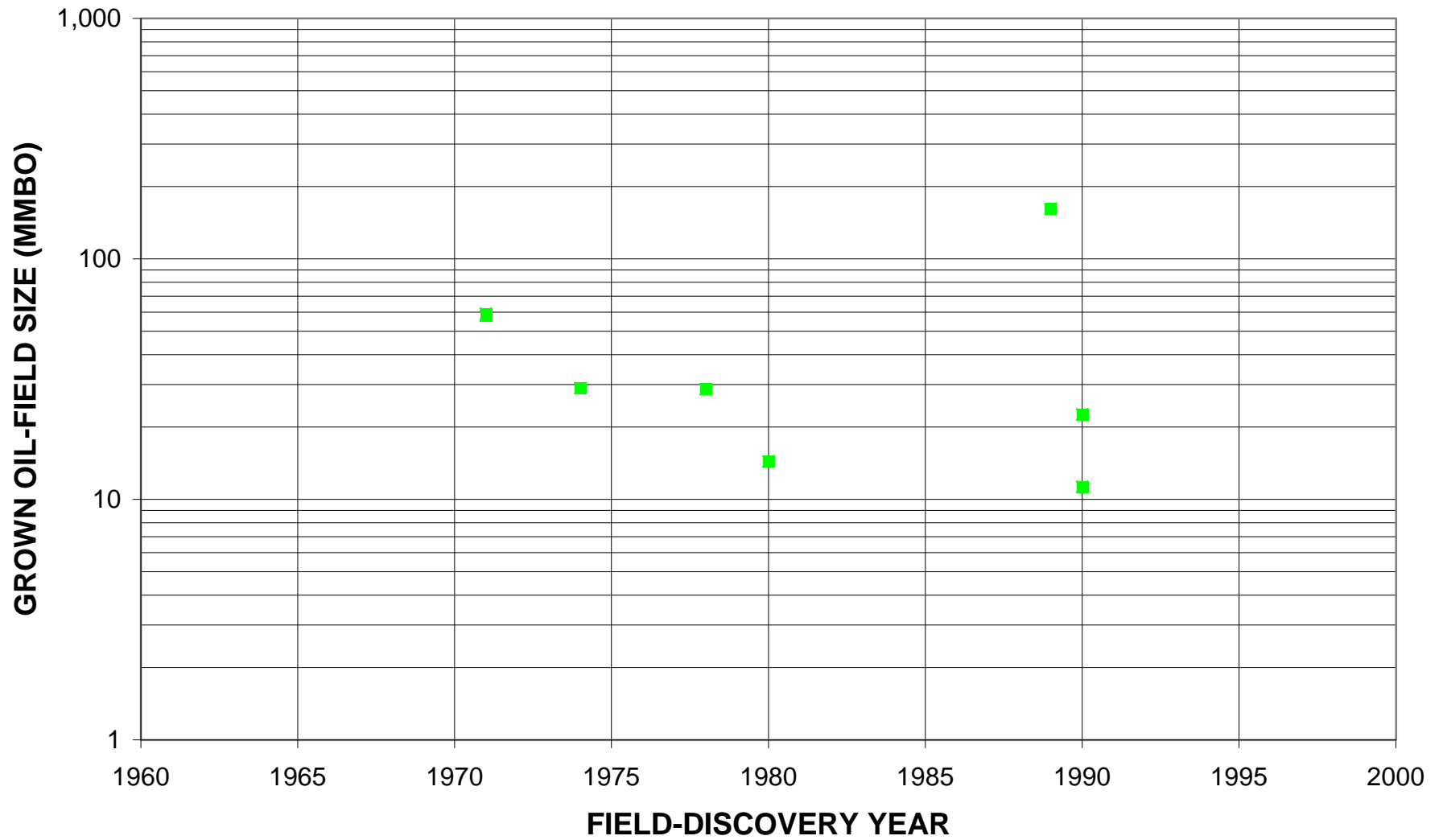
Brunei-Sabah Turbidites, Assessment Unit 37010102



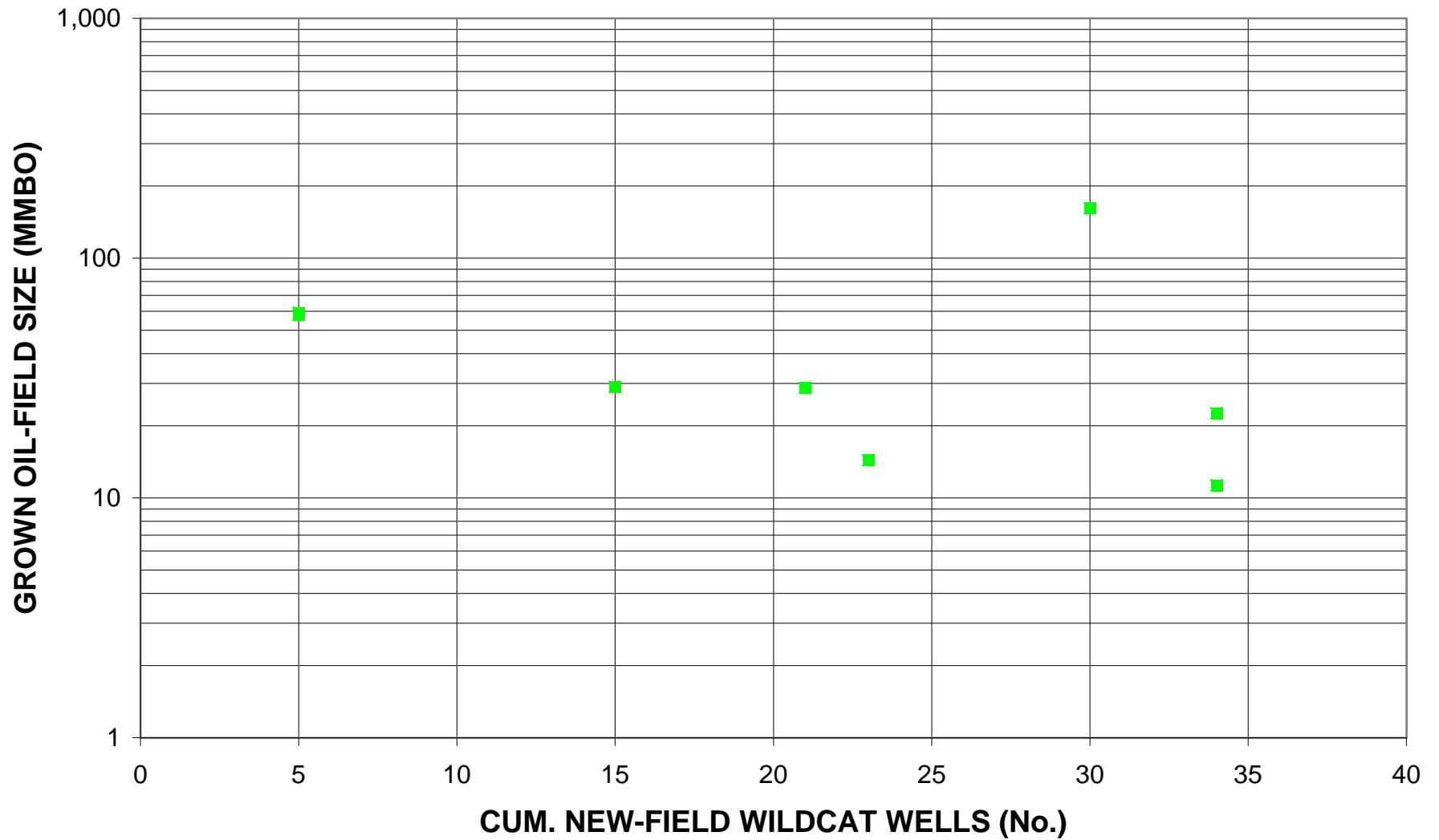
Brunei-Sabah Turbidites, Assessment Unit 37010102



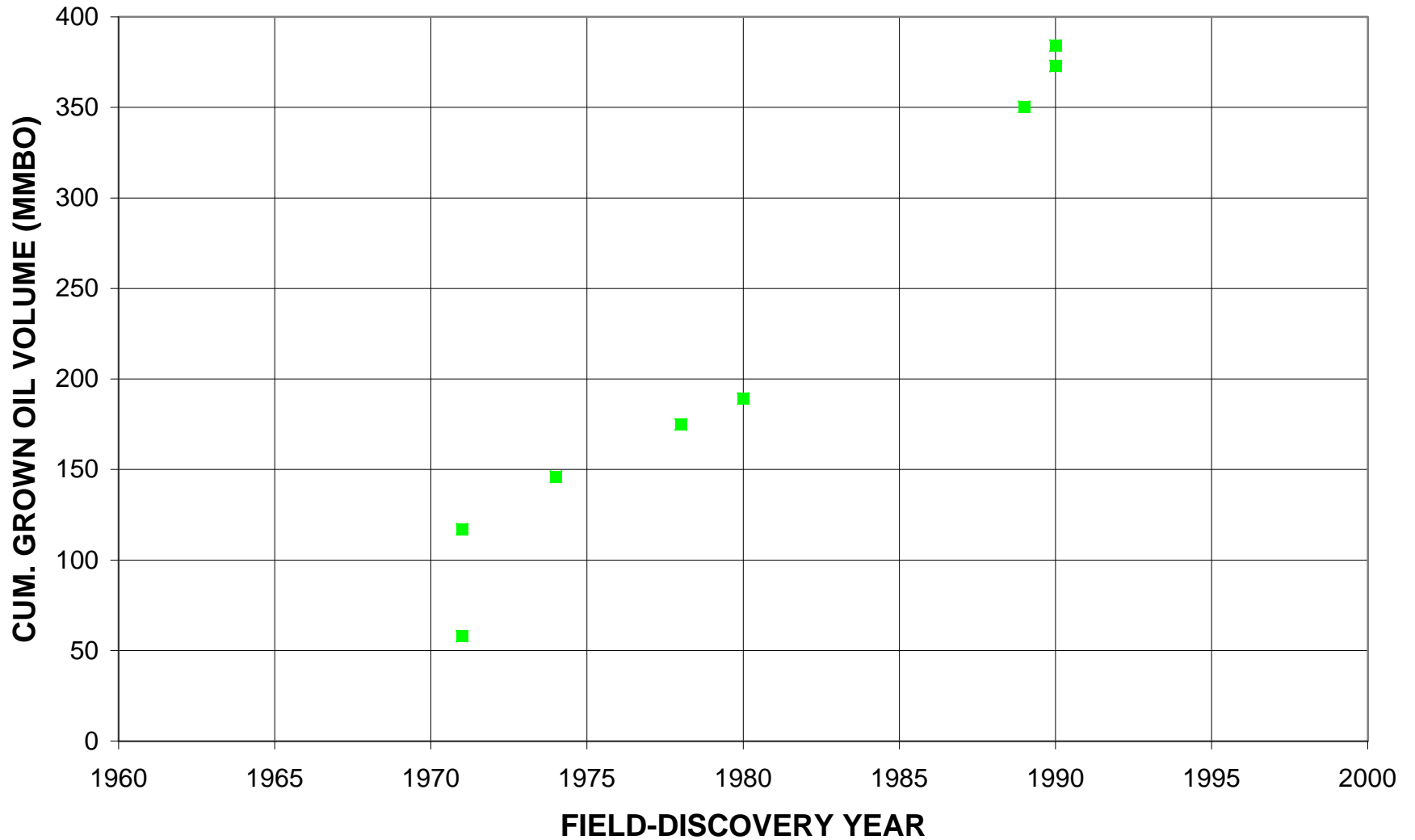
Brunei-Sabah Turbidites, Assessment Unit 37010102



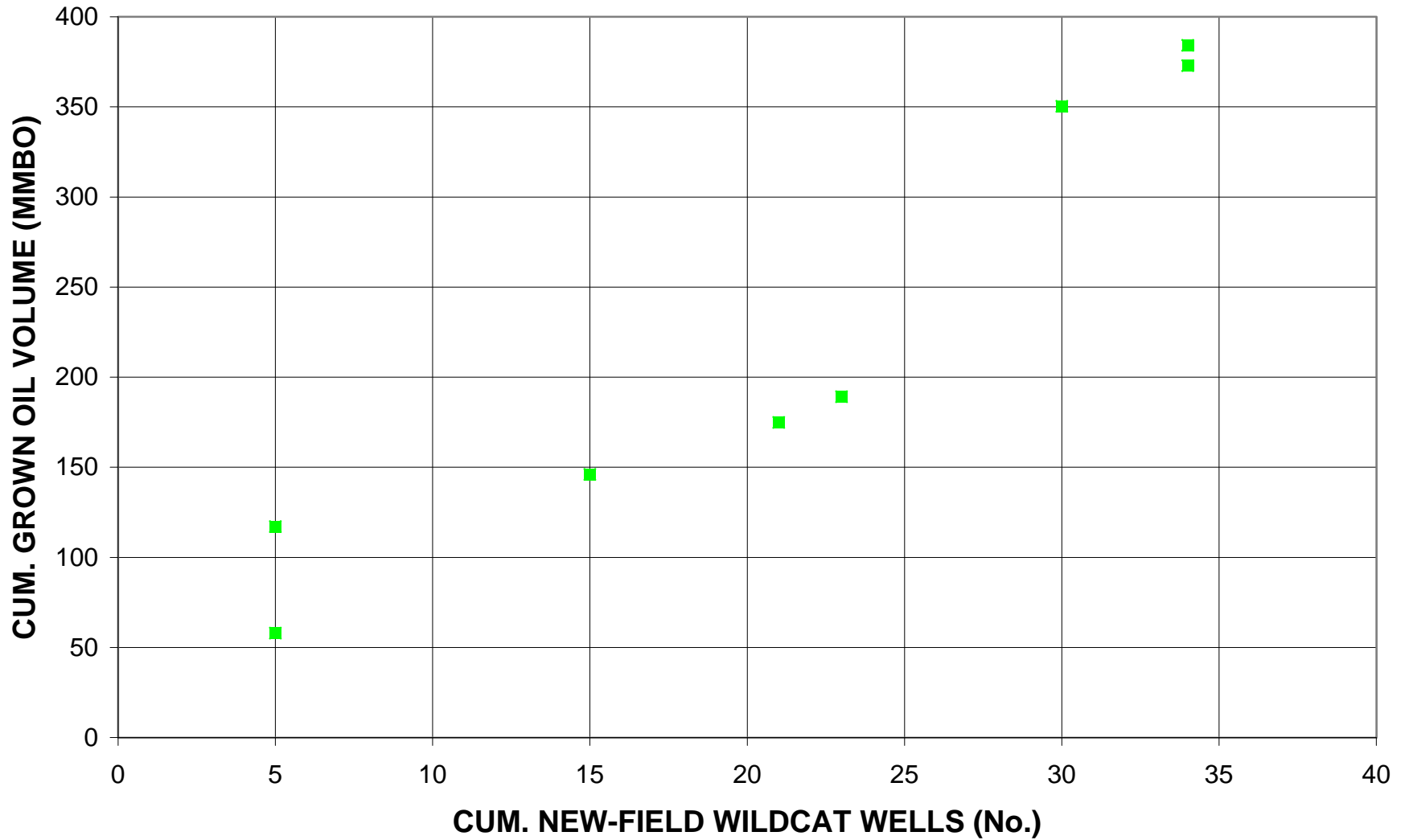
Brunei-Sabah Turbidites, Assessment Unit 37010102



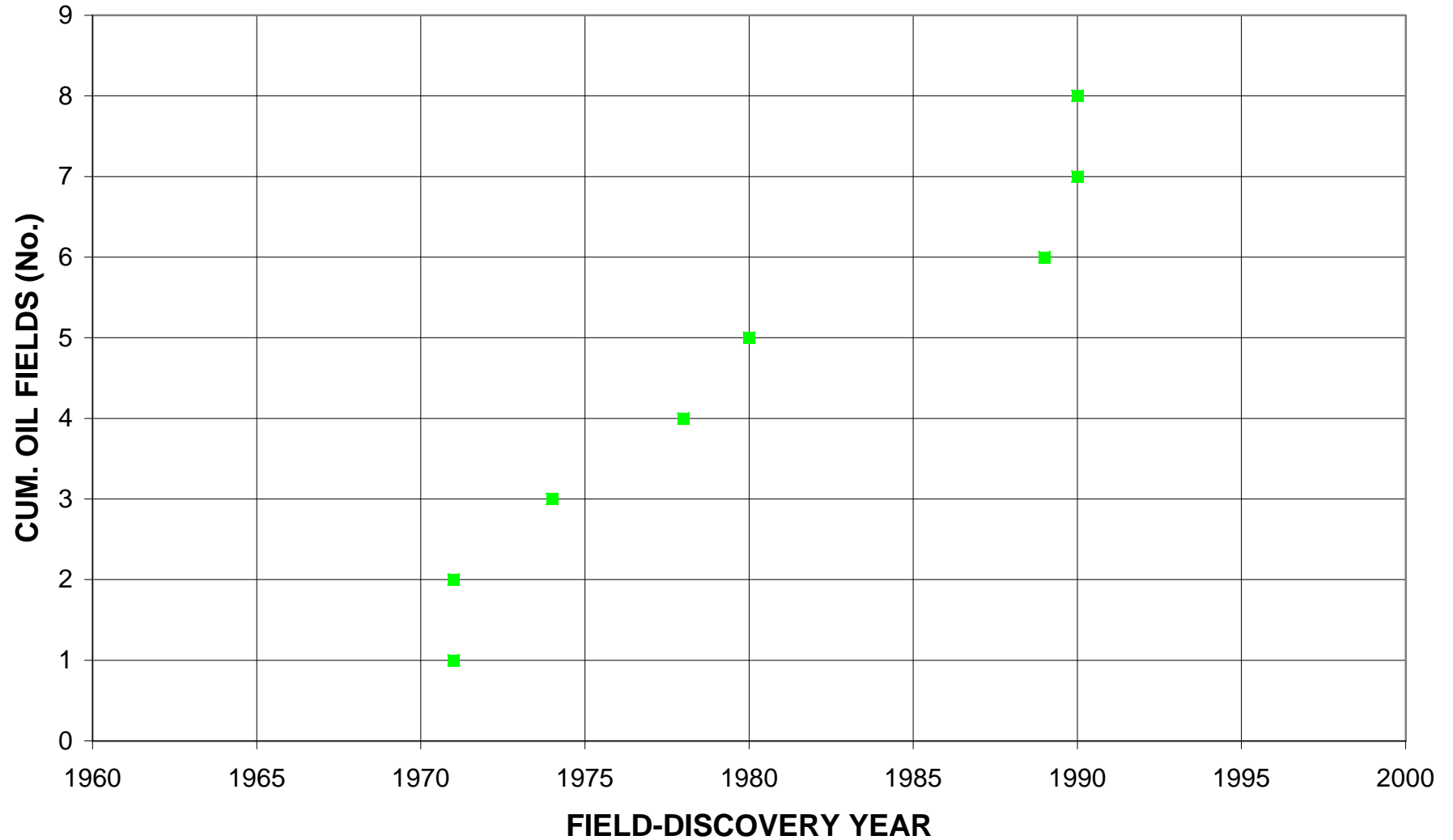
Brunei-Sabah Turbidites, Assessment Unit 37010102



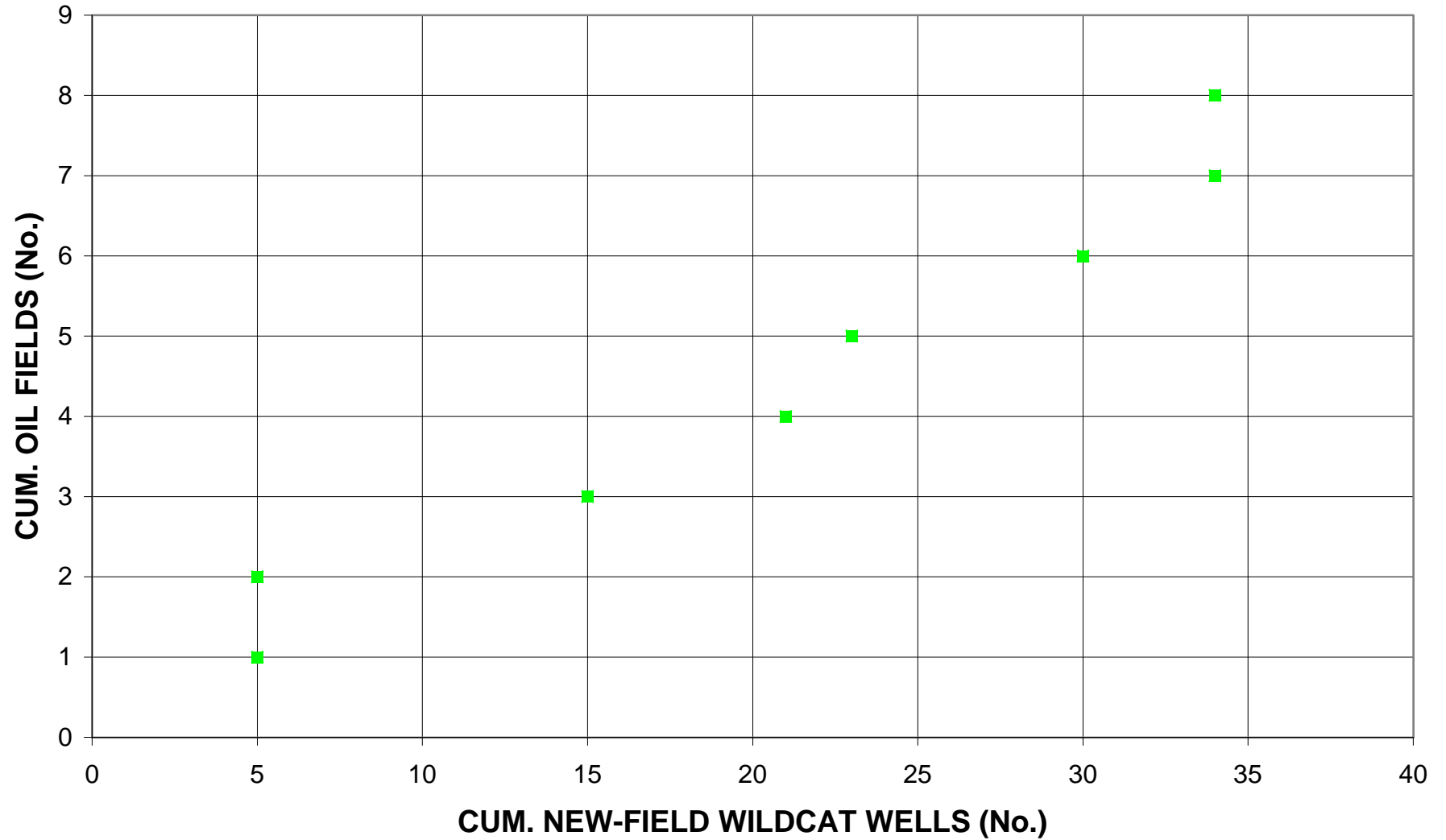
Brunei-Sabah Turbidites, Assessment Unit 37010102



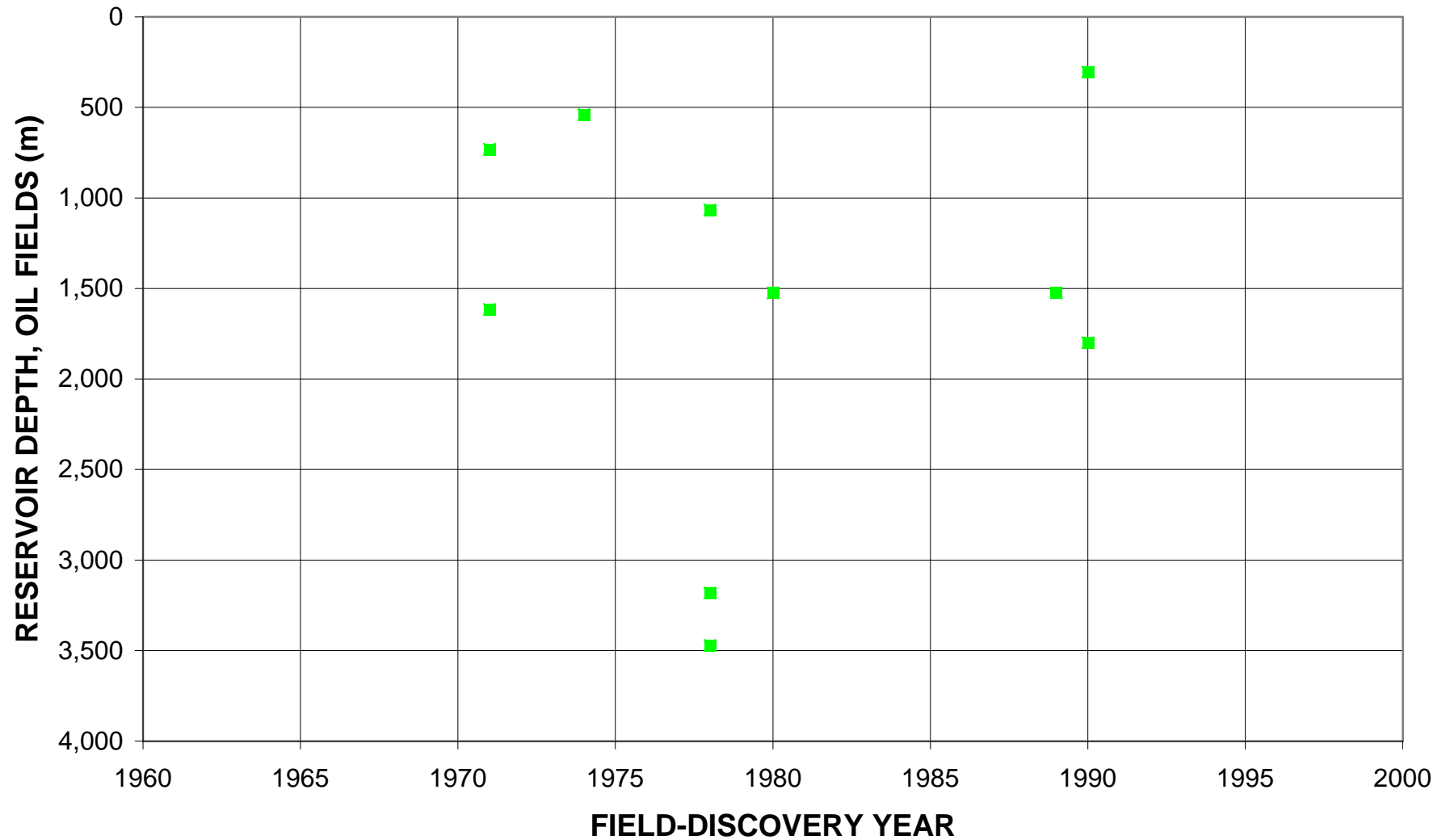
Brunei-Sabah Turbidites, Assessment Unit 37010102



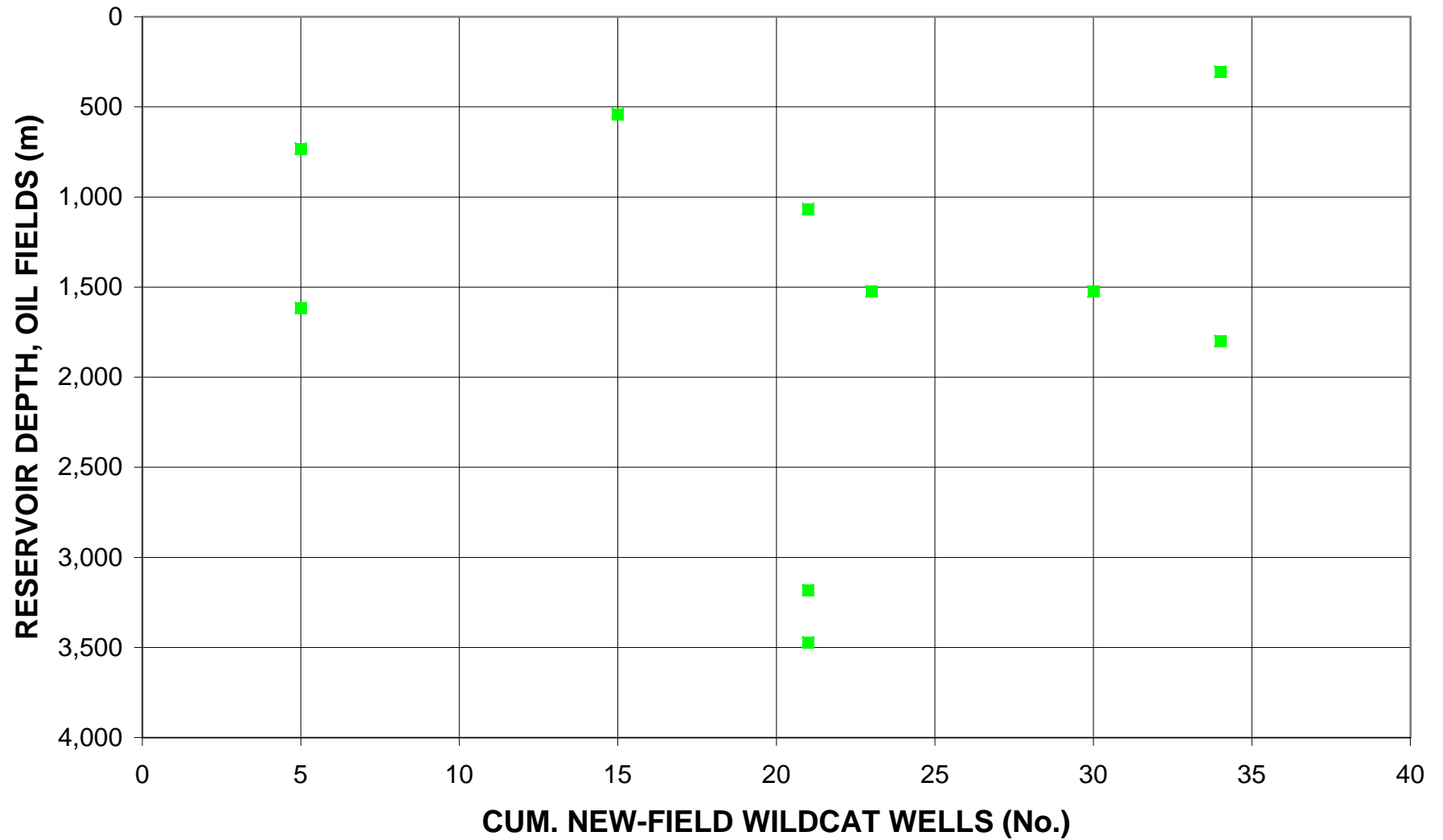
Brunei-Sabah Turbidites, Assessment Unit 37010102



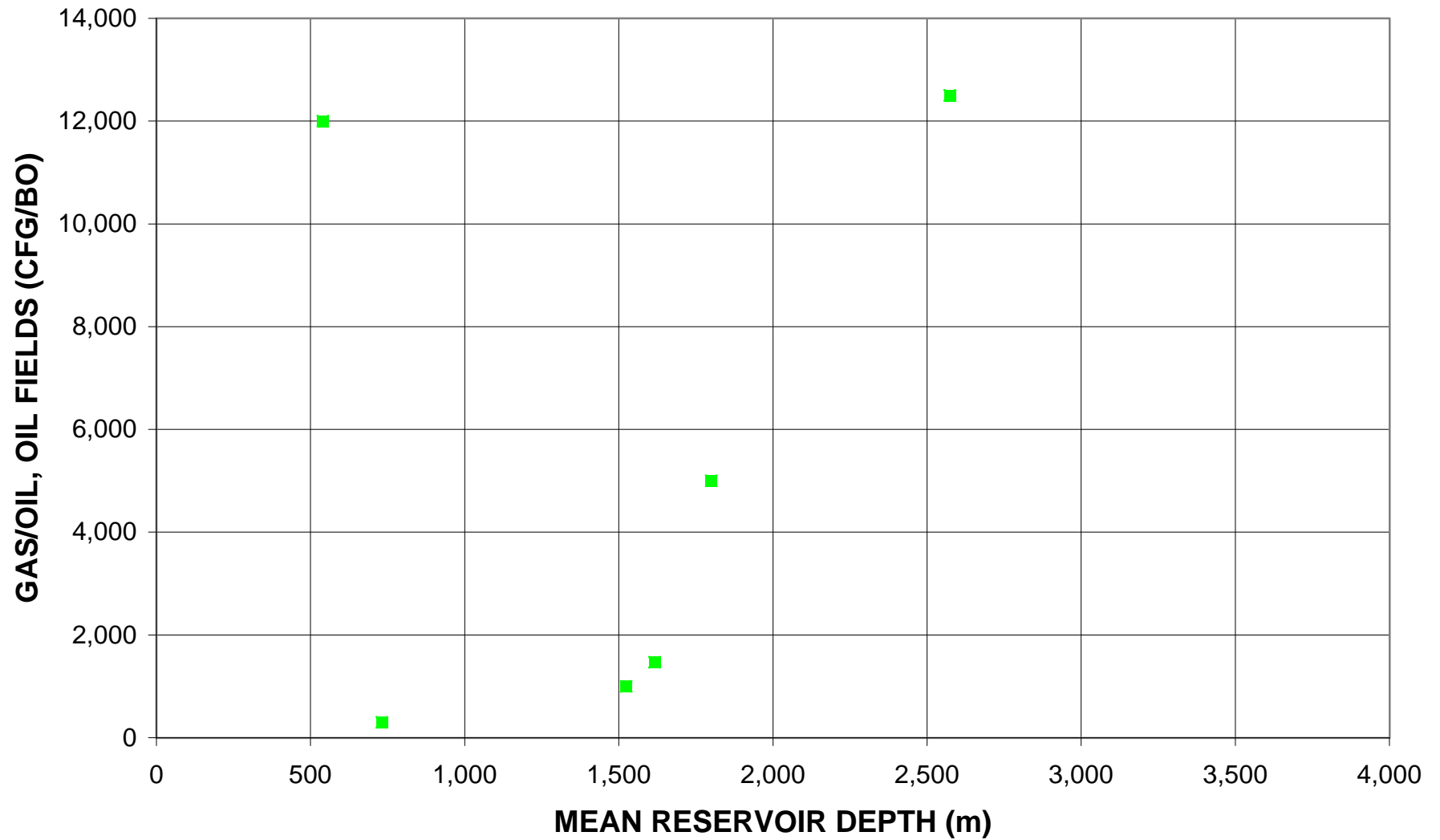
Brunei-Sabah Turbidites, Assessment Unit 37010102



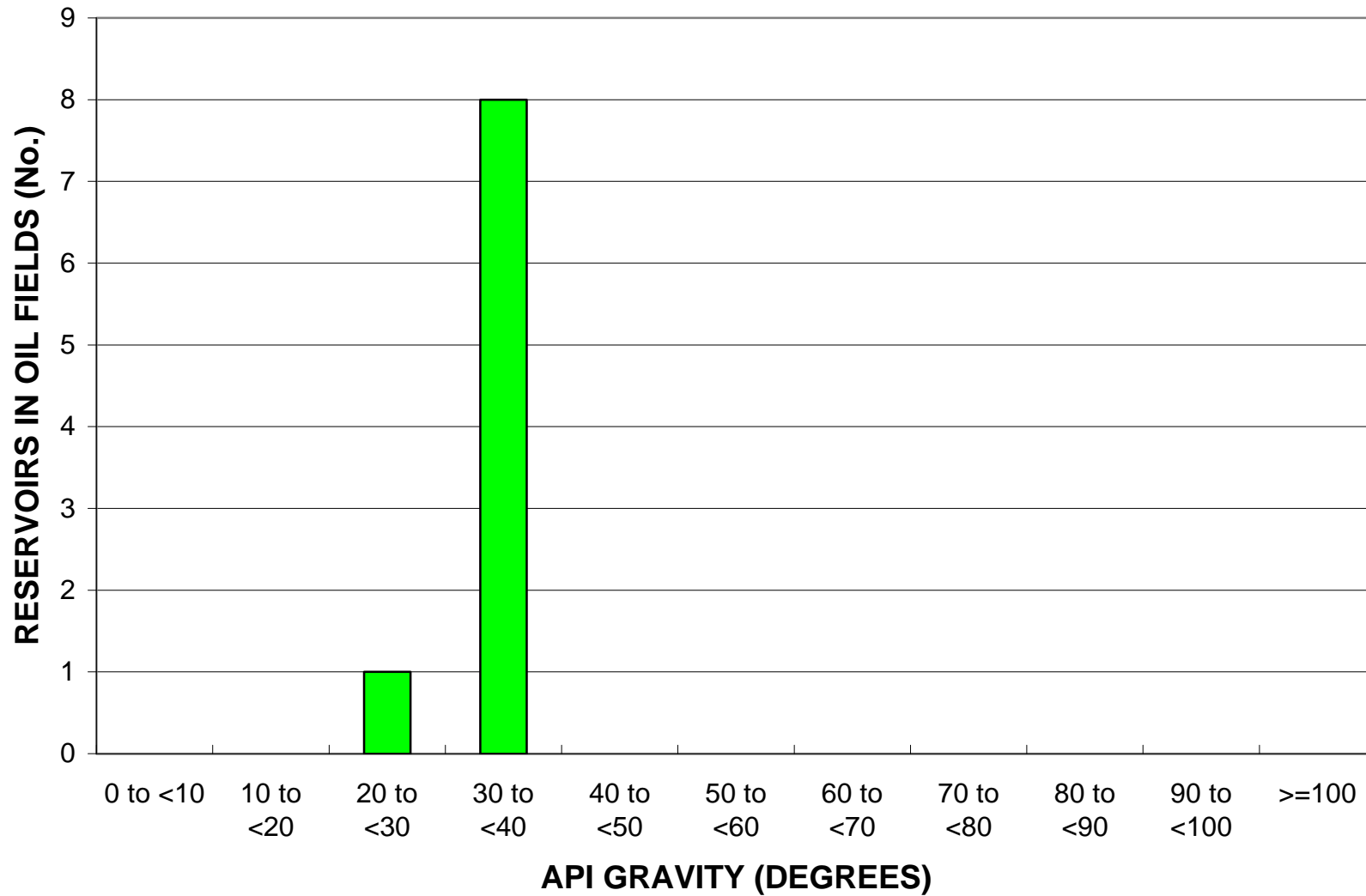
Brunei-Sabah Turbidites, Assessment Unit 37010102



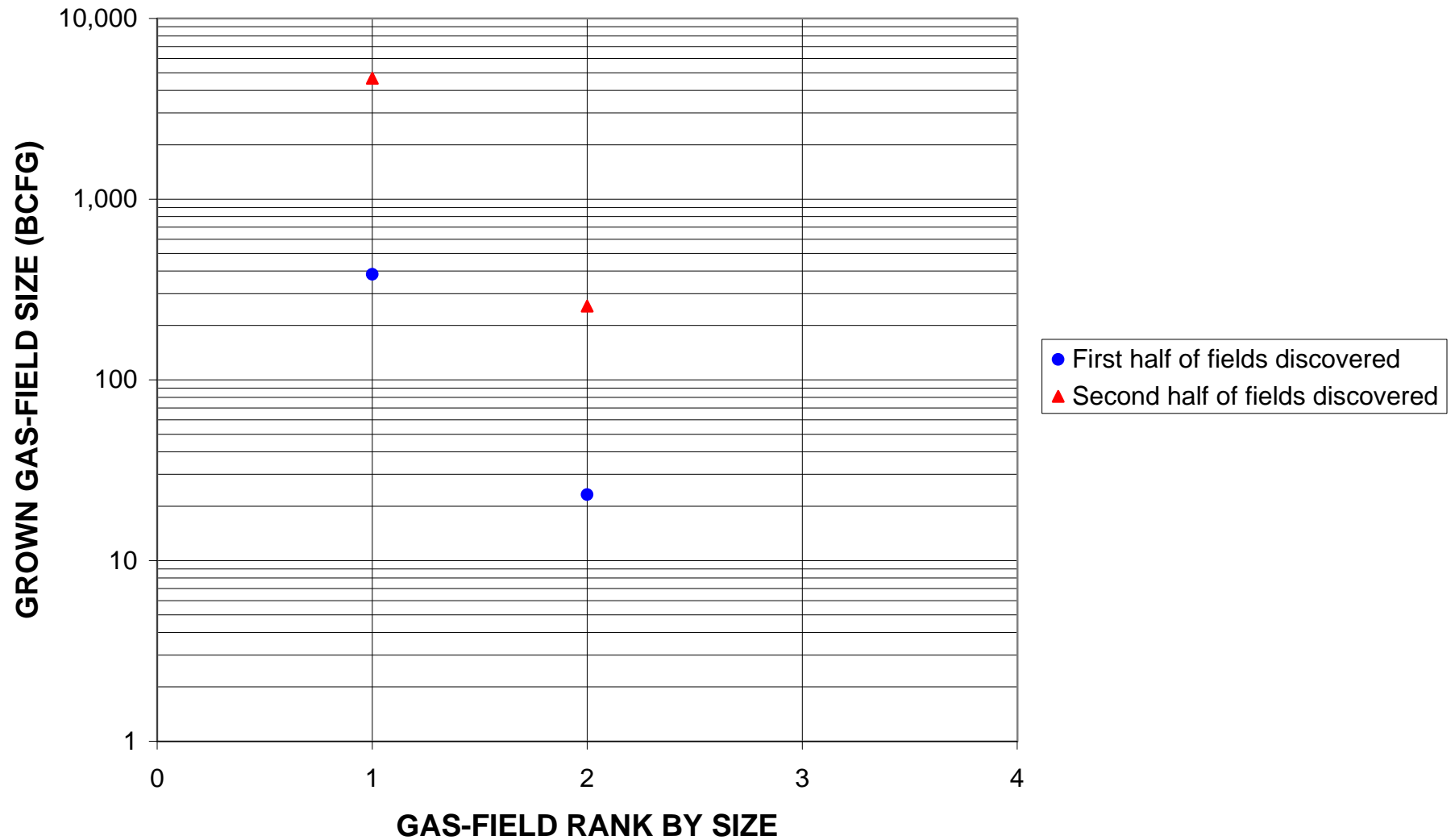
Brunei-Sabah Turbidites, Assessment Unit 37010102



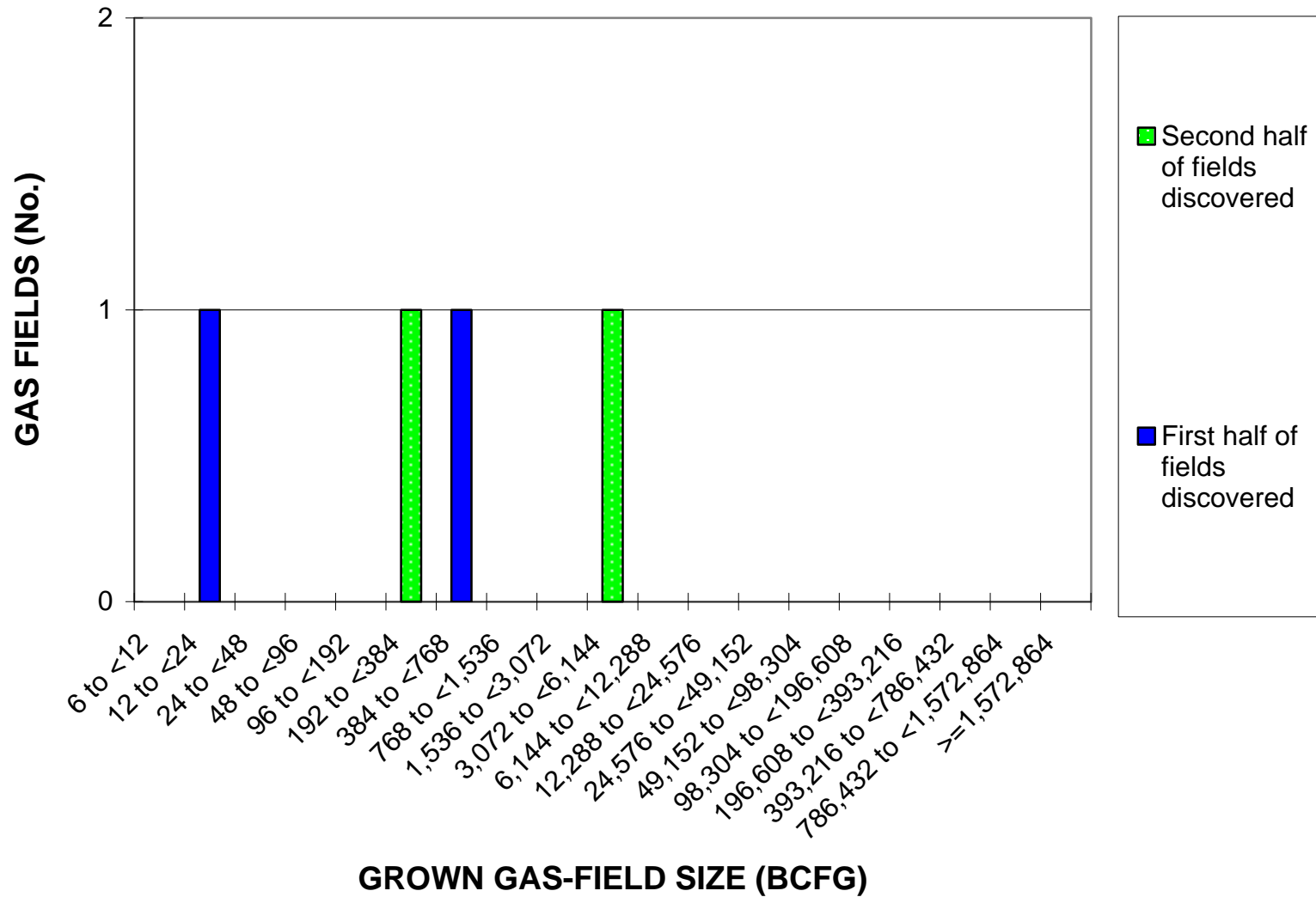
Brunei-Sabah Turbidites, Assessment Unit 37010102



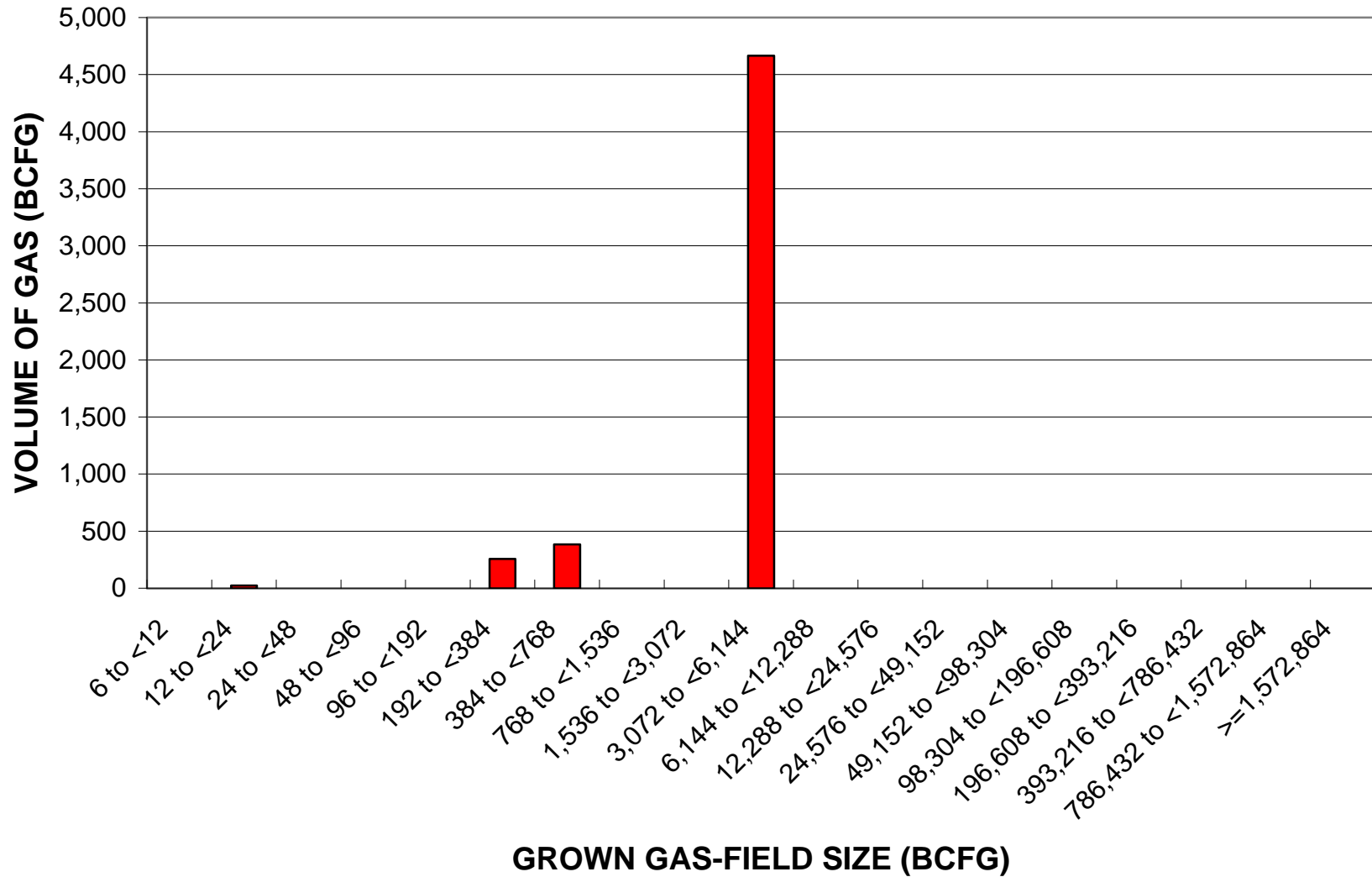
Brunei-Sabah Turbidites, Assessment Unit 37010102



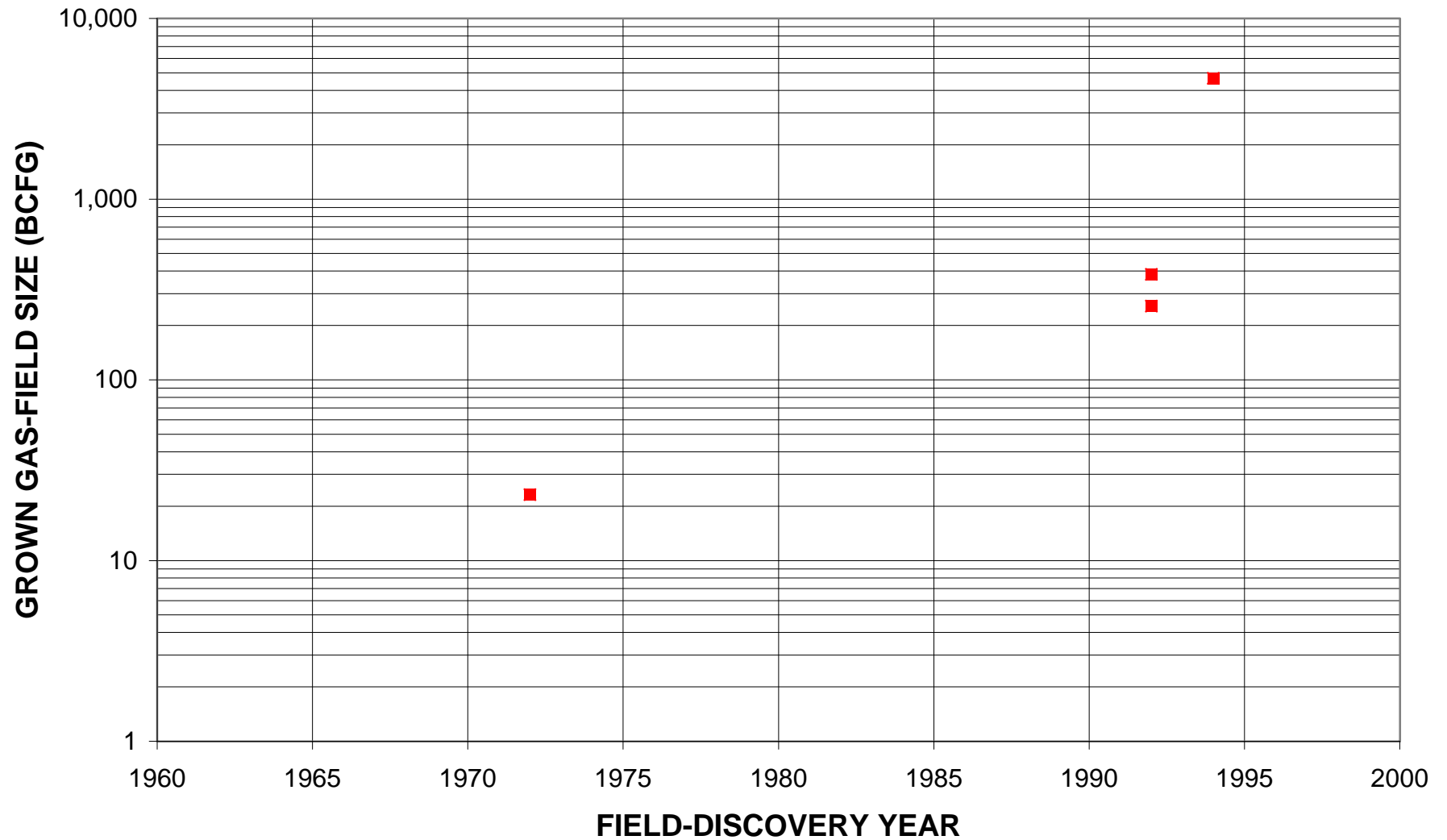
Brunei-Sabah Turbidites, Assessment Unit 37010102



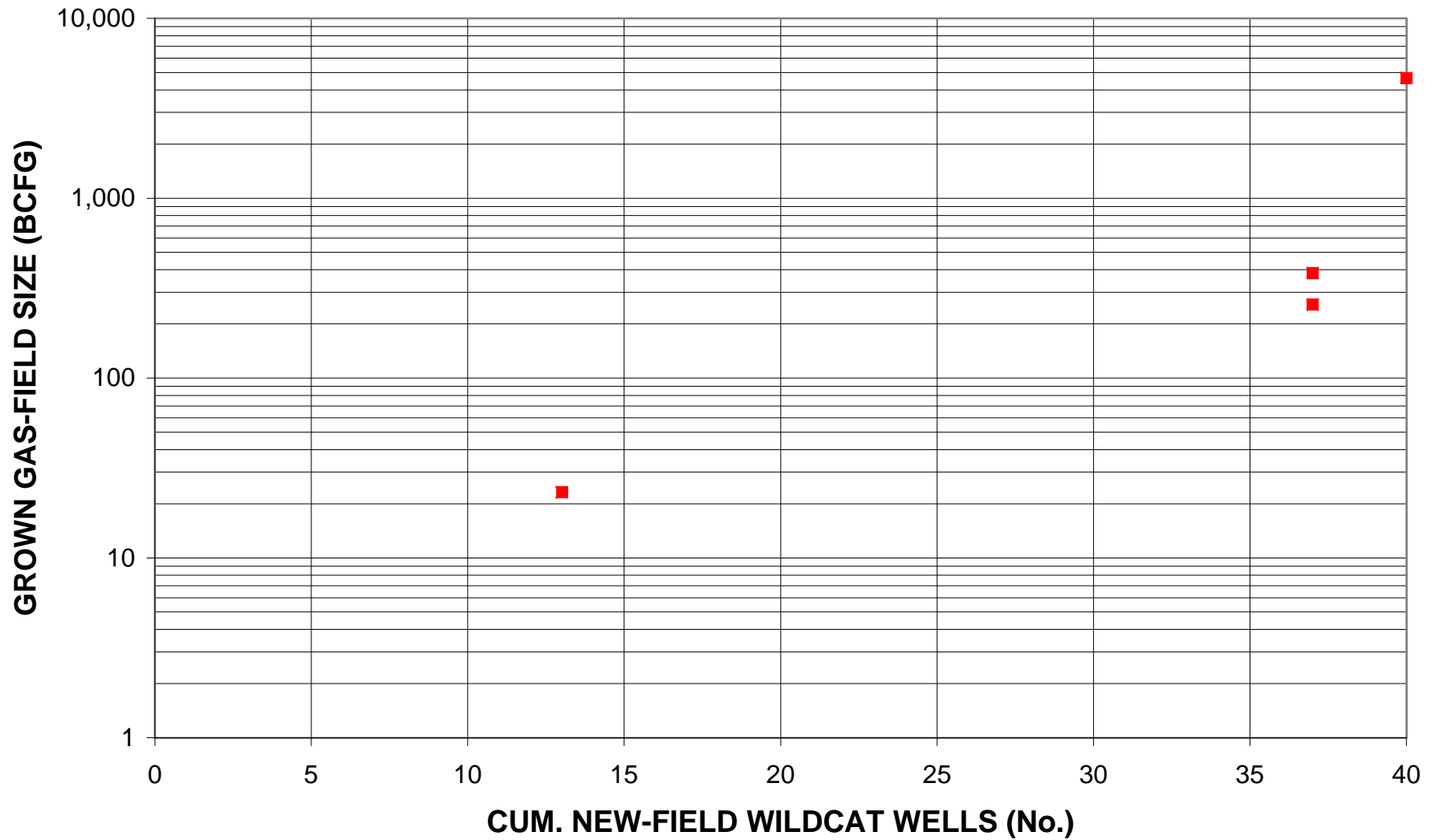
Brunei-Sabah Turbidites, Assessment Unit 37010102



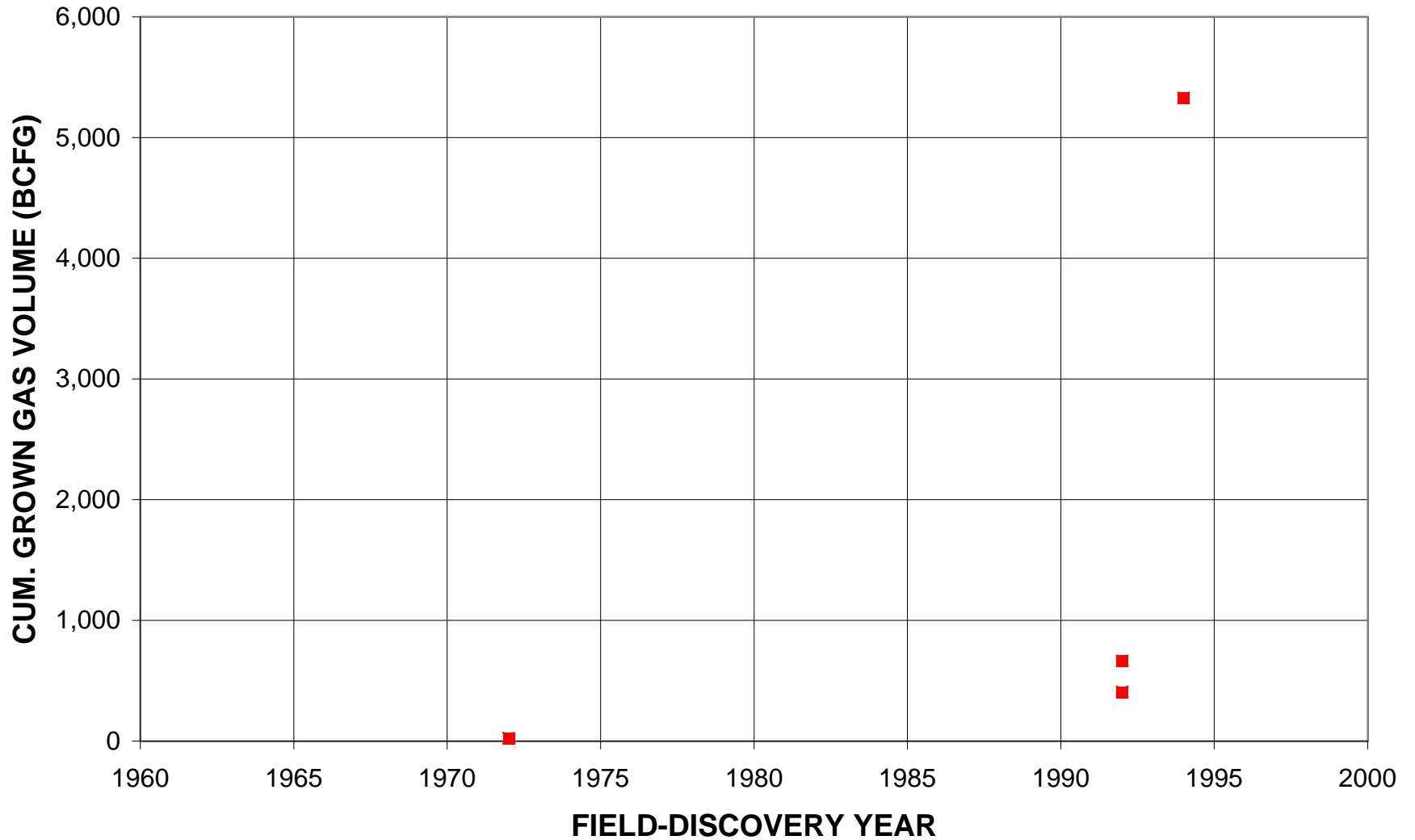
Brunei-Sabah Turbidites, Assessment Unit 37010102



Brunei-Sabah Turbidites, Assessment Unit 37010102



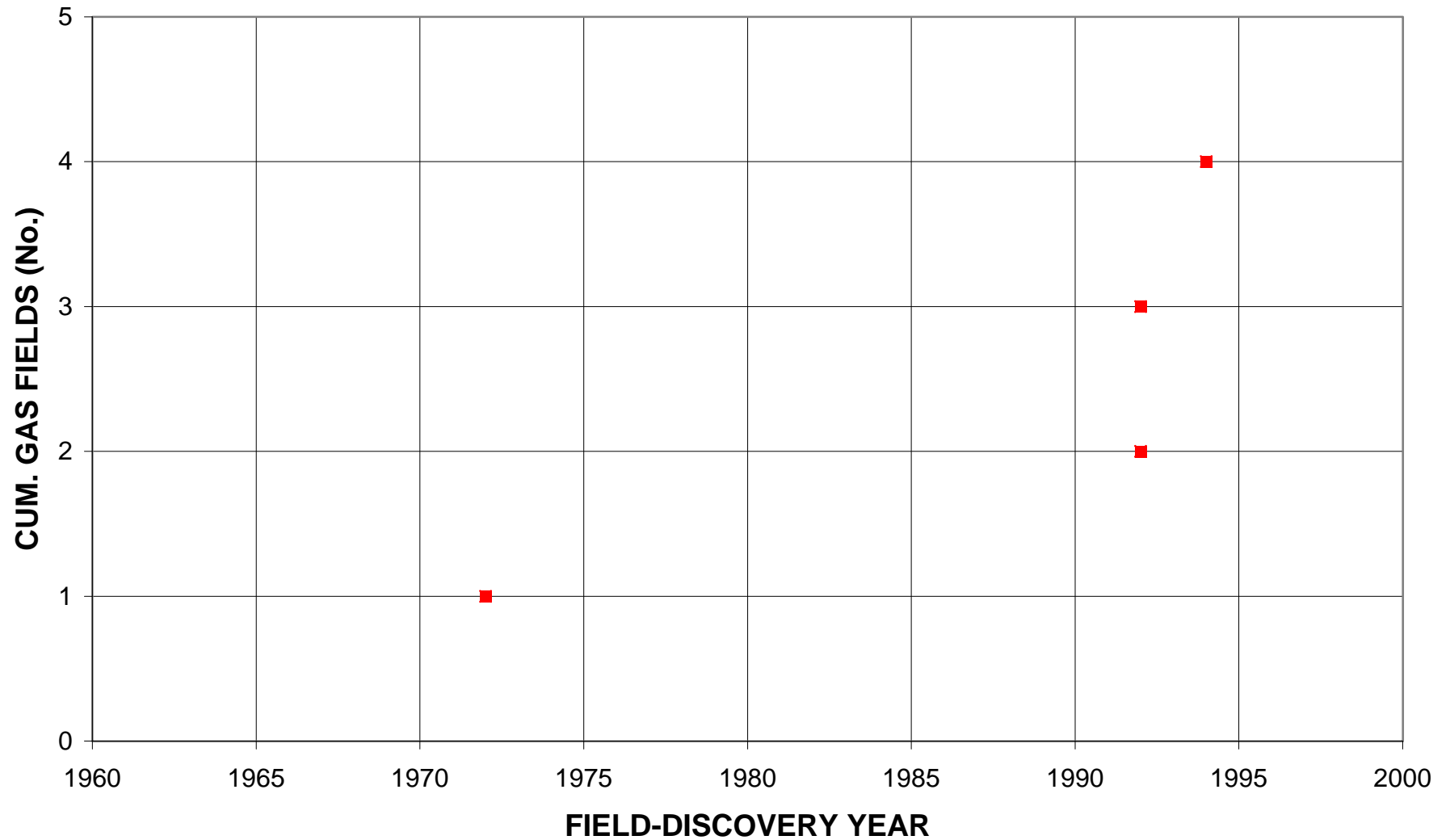
Brunei-Sabah Turbidites, Assessment Unit 37010102



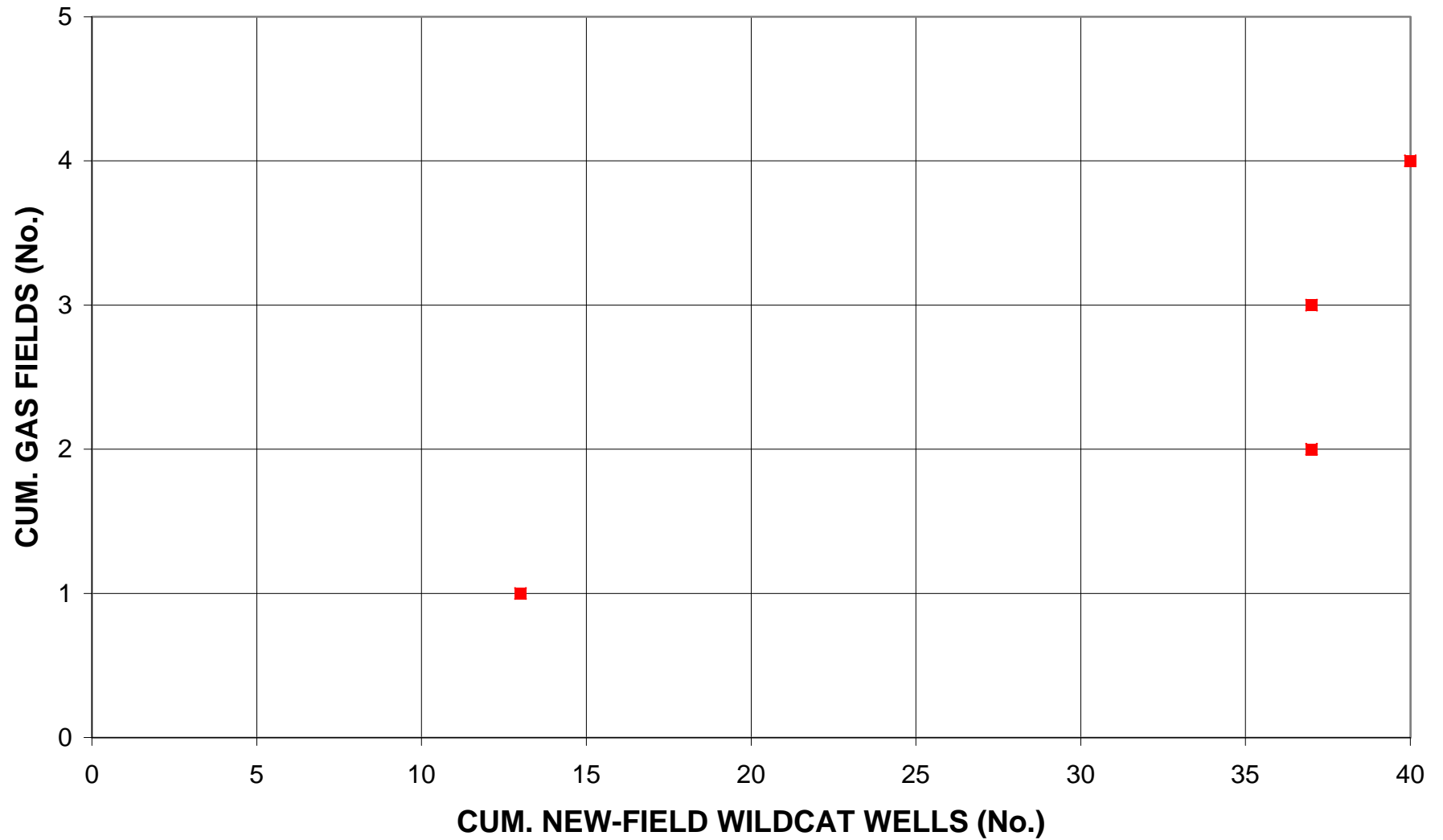
Brunei-Sabah Turbidites, Assessment Unit 37010102



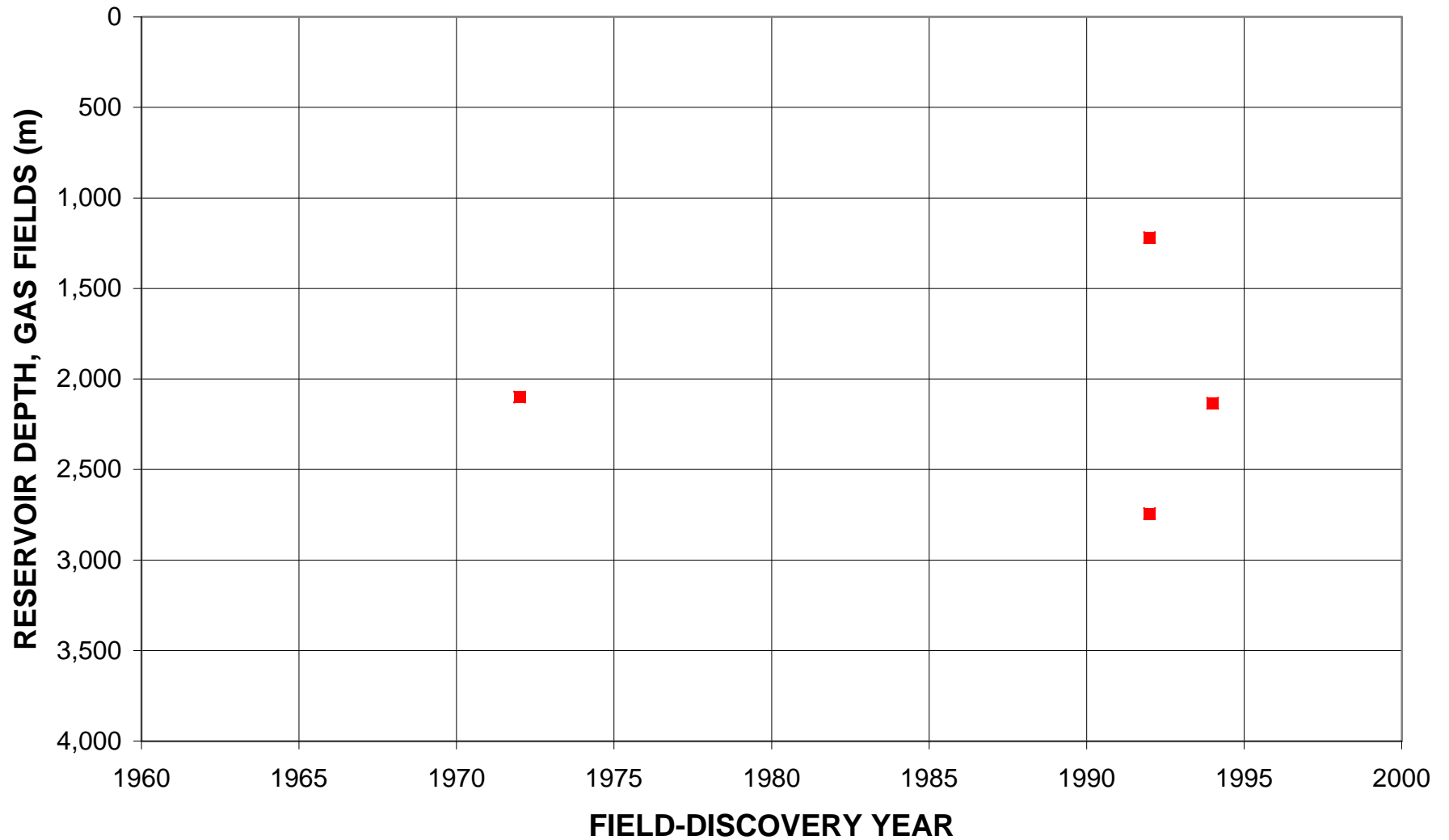
Brunei-Sabah Turbidites, Assessment Unit 37010102



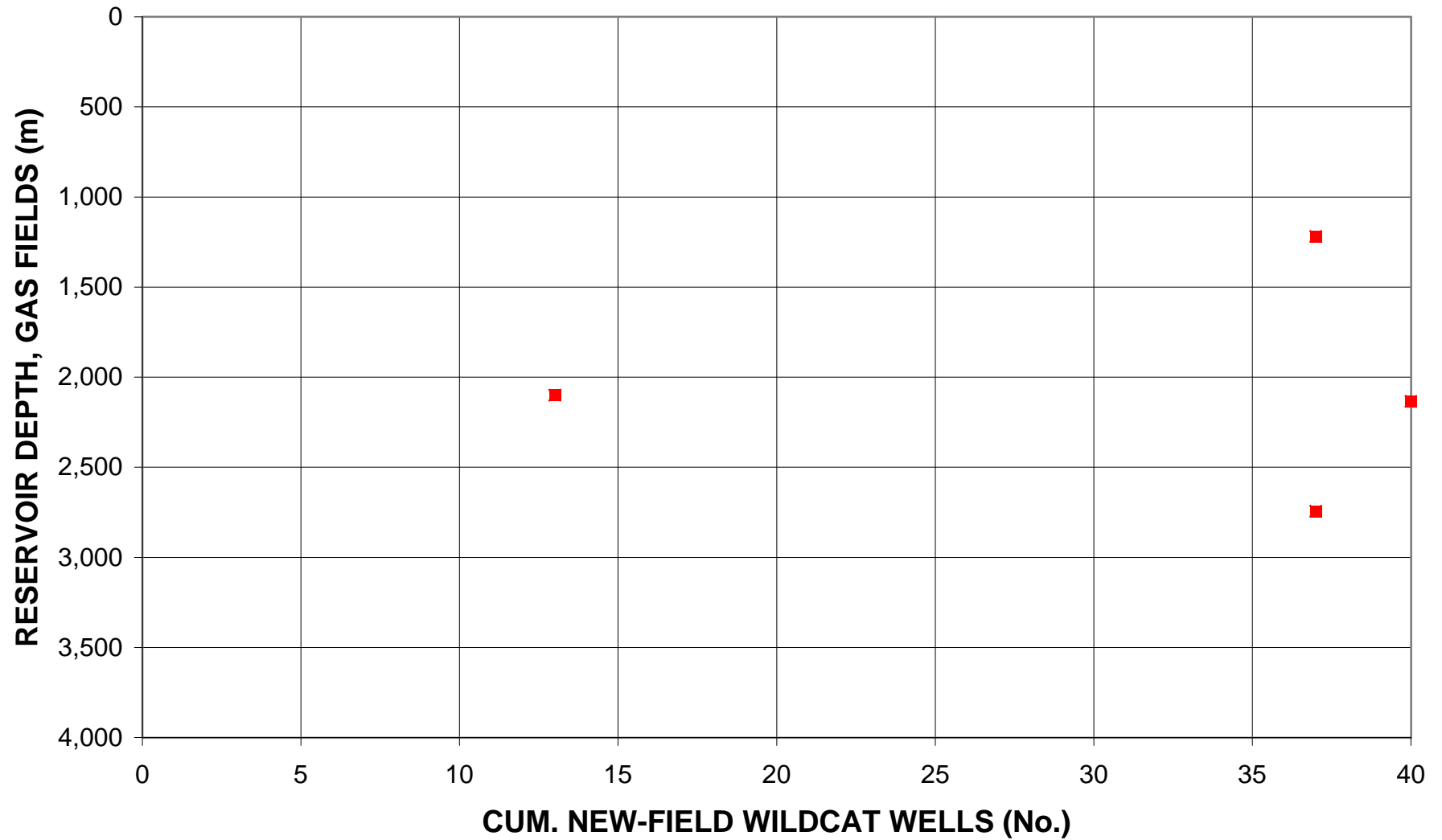
Brunei-Sabah Turbidites, Assessment Unit 37010102



Brunei-Sabah Turbidites, Assessment Unit 37010102



Brunei-Sabah Turbidites, Assessment Unit 37010102



Brunei-Sabah Turbidites, Assessment Unit 37010102
Volumes of Discovered Petroleum

[MMBO, million barrels of oil. BCFG, billion cubic feet of gas. MMBNGL, million barrels of natural gas liquids. Fields containing less than 1 MMBO in oil fields or 6 BCFG in gas fields were not considered in the assessment. Fields were classified as oil or gas by the USGS. Fields without reported discovery dates were not included. NA means not applicable and is shown for volumes where only one field is present. Calculated values may not be equal to the sums of the component values because numbers have been independently rounded.]

Field Type	Known (Discovered) Volumes				Grown (Discovered) Volumes			
	Number of Fields	Oil (MMBO)	Gas (BCFG)	NGL (MMBNGL)	Number of Fields	Oil (MMBO)	Gas (BCFG)	NGL (MMBNGL)
Oil Fields	8	246	675	0	8	384	882	0
Gas Fields	4	0	1,770	0	4	0	5,329	0
Fields <1 MMBOE	0	0	0	0	0	0	0	0
All Fields	12	246	2,445	0	12	384	6,211	0

Brunei-Sabah Turbidites, Assessment Unit 37010102
Discovery-History Sequence

[MMBO, million barrels of oil. BCFG, billion cubic feet of gas. Fields containing less than 1 MMBO in oil fields or 6 BCFG in gas fields were not considered in the assessment. Fields were classified as oil or gas by the USGS. The first half or third shows year of first field discovery as well as end of period. NA means not applicable and is shown where fewer than four fields are present.]

Field Type	Discovery-History Sequence - Known (Discovered) Volumes					
		Year (End of Period)	Number of Fields	Total Volume	Mean Size	Median Size
Oil Fields	<u>Known Sizes (MMBO)</u>					
	First half	1971-1978	4	146	37	38
	Second half	1990	4	100	25	10
	All Oil Fields		8	246	31	23
Gas Fields	<u>Known Sizes (BCFG)</u>					
	First half	1972-1992	2	170	85	85
	Second half	1994	2	1,600	800	800
	All Gas Fields		4	1,770	443	125

Brunei-Sabah Turbidites, Assessment Unit 37010102
Discovery-History Sequence

[MMBO, million barrels of oil. BCFG, billion cubic feet of gas. Fields containing less than 1 MMBO in oil fields or 6 BCFG in gas fields were not considered in the assessment. Fields were classified as oil or gas by the USGS. The first half or third shows year of first field discovery as well as end of period. NA means not applicable and is shown where fewer than four fields are present.]

Field Type	Discovery-History Sequence - Grown (Discovered) Volumes					
		Year (End of Period)	Number of Fields	Total Volume	Mean Size	Median Size
Oil Fields	<u>Grown Sizes (MMBO)</u>					
	First half	1971-1978	4	175	44	43
	Second half	1990	4	209	52	18
	All Oil Fields		8	384	48	29
Gas Fields	<u>Grown Sizes (BCFG)</u>					
	First half	1972-1992	2	407	204	204
	Second half	1994	2	4,921	2,461	2,461
	All Gas Fields		4	5,329	1,332	320