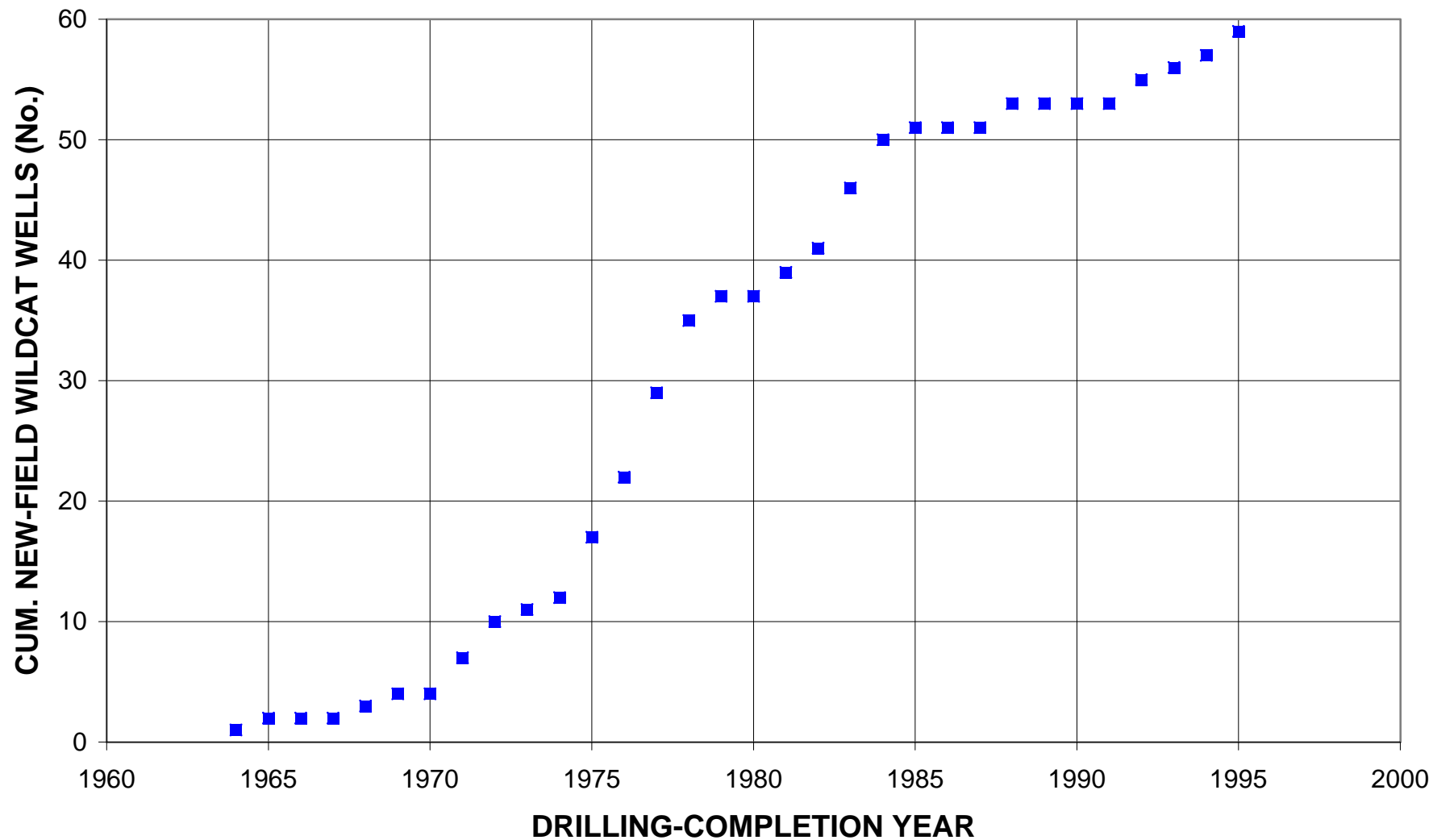
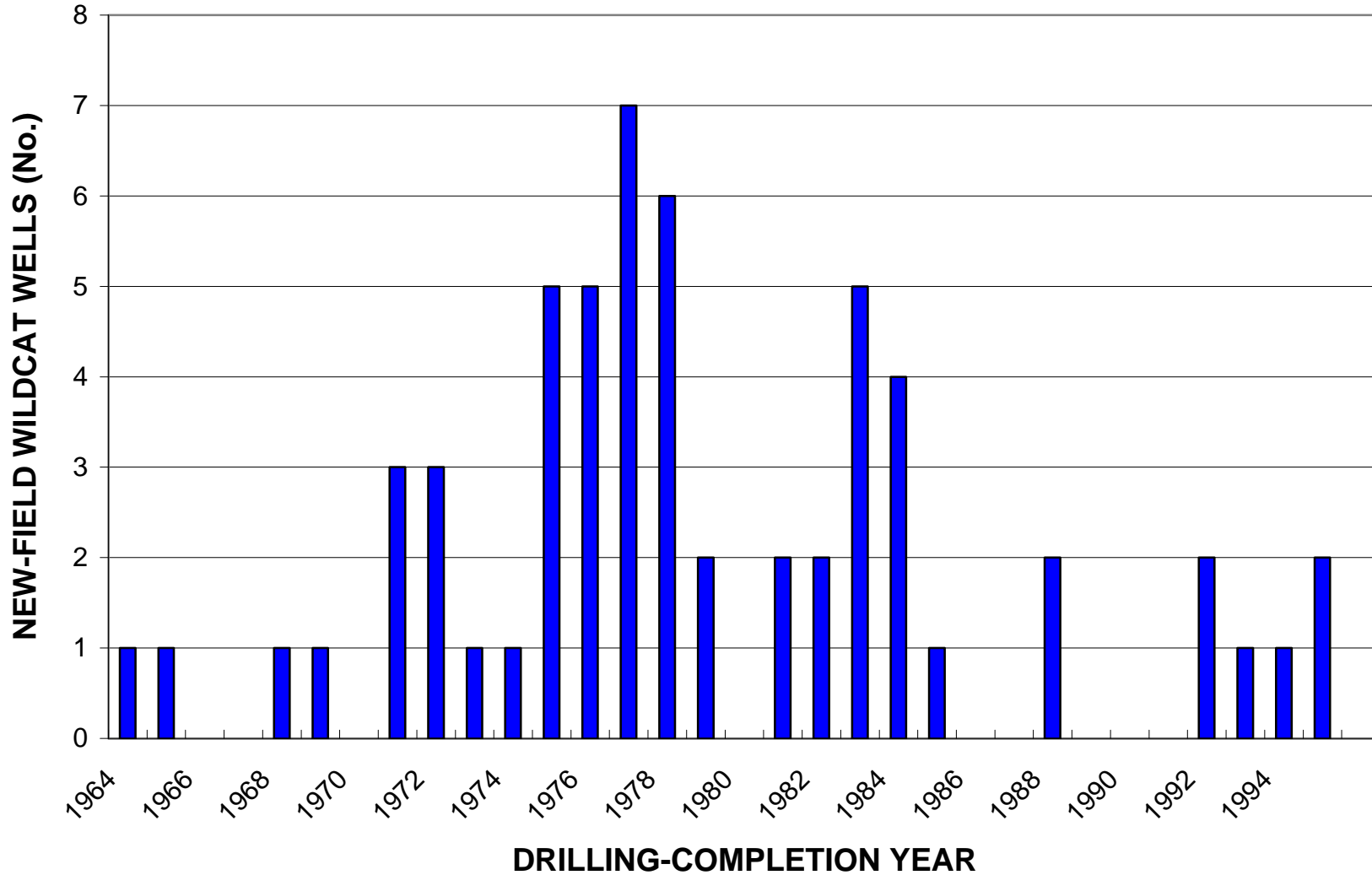


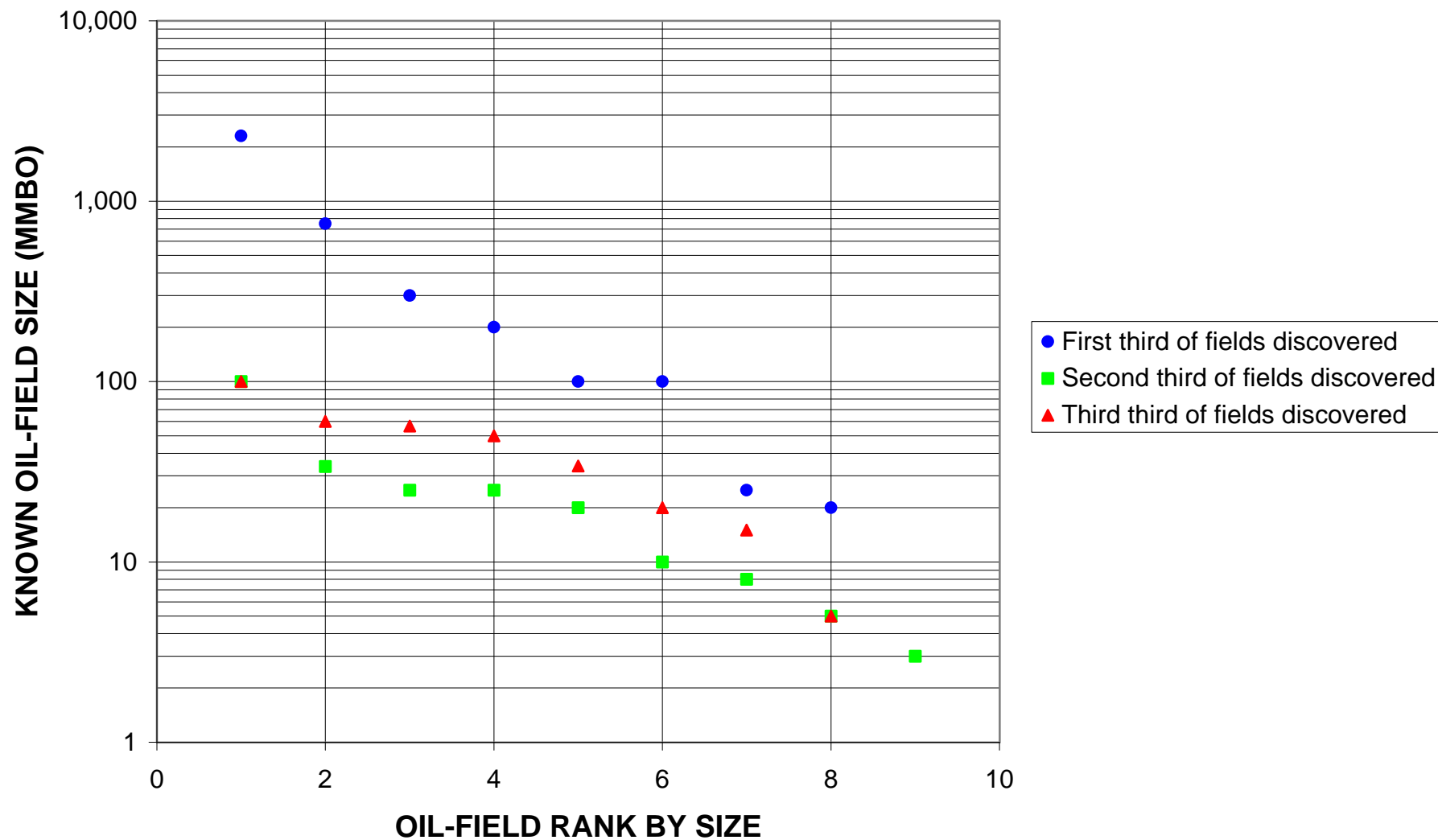
# Pre-Tertiary Buried Hills, Assessment Unit 31270102



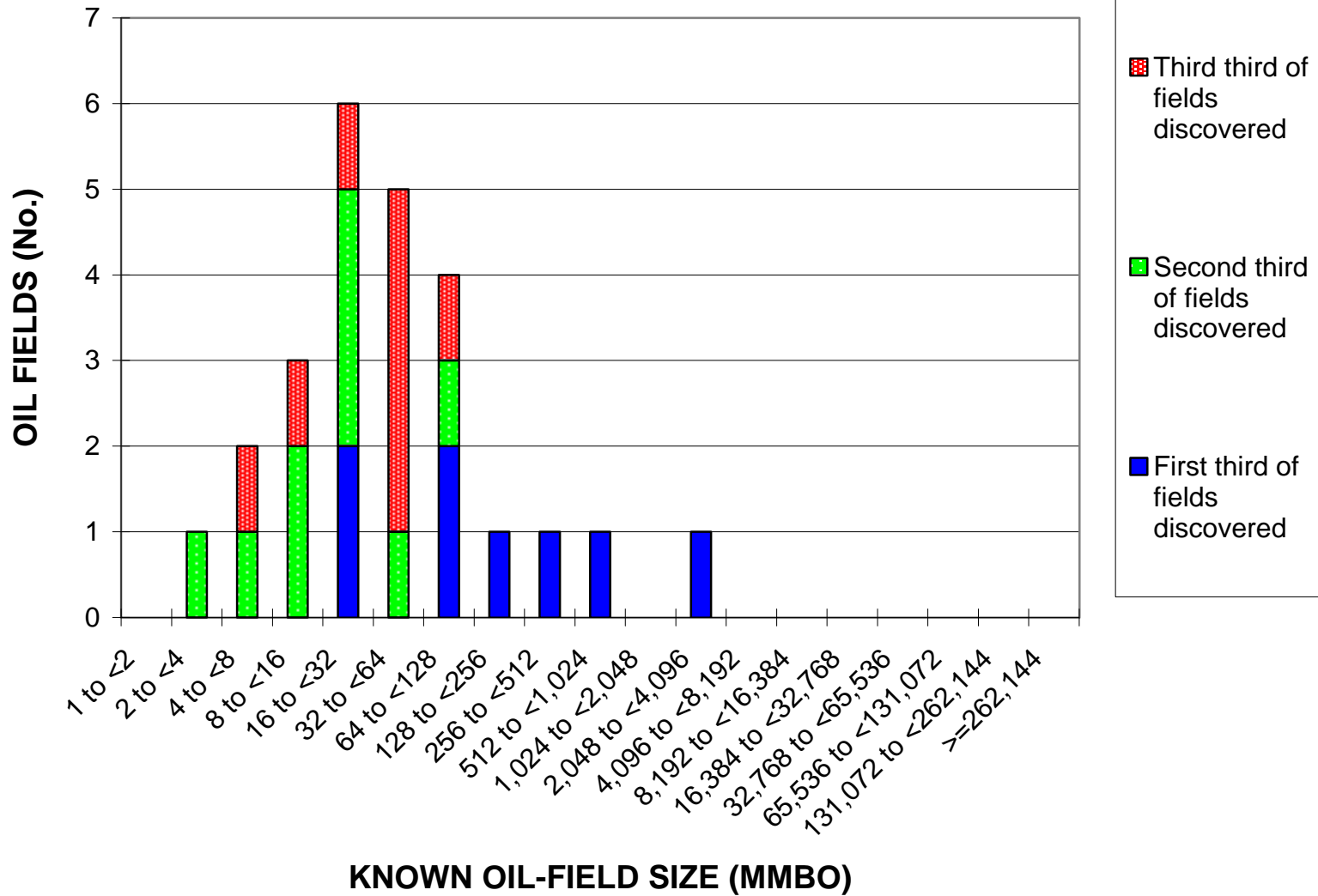
# Pre-Tertiary Buried Hills, Assessment Unit 31270102



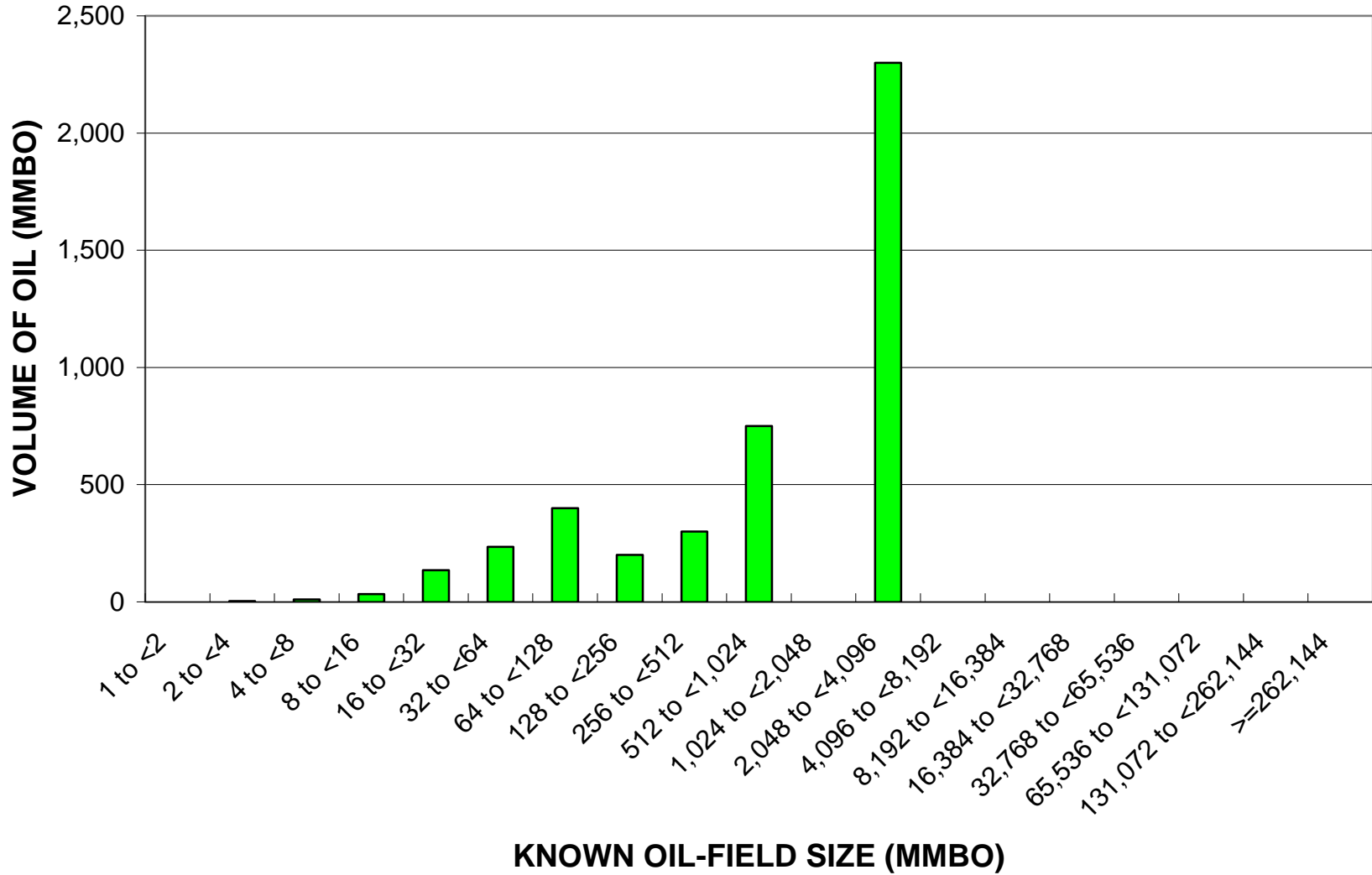
## Pre-Tertiary Buried Hills, Assessment Unit 31270102



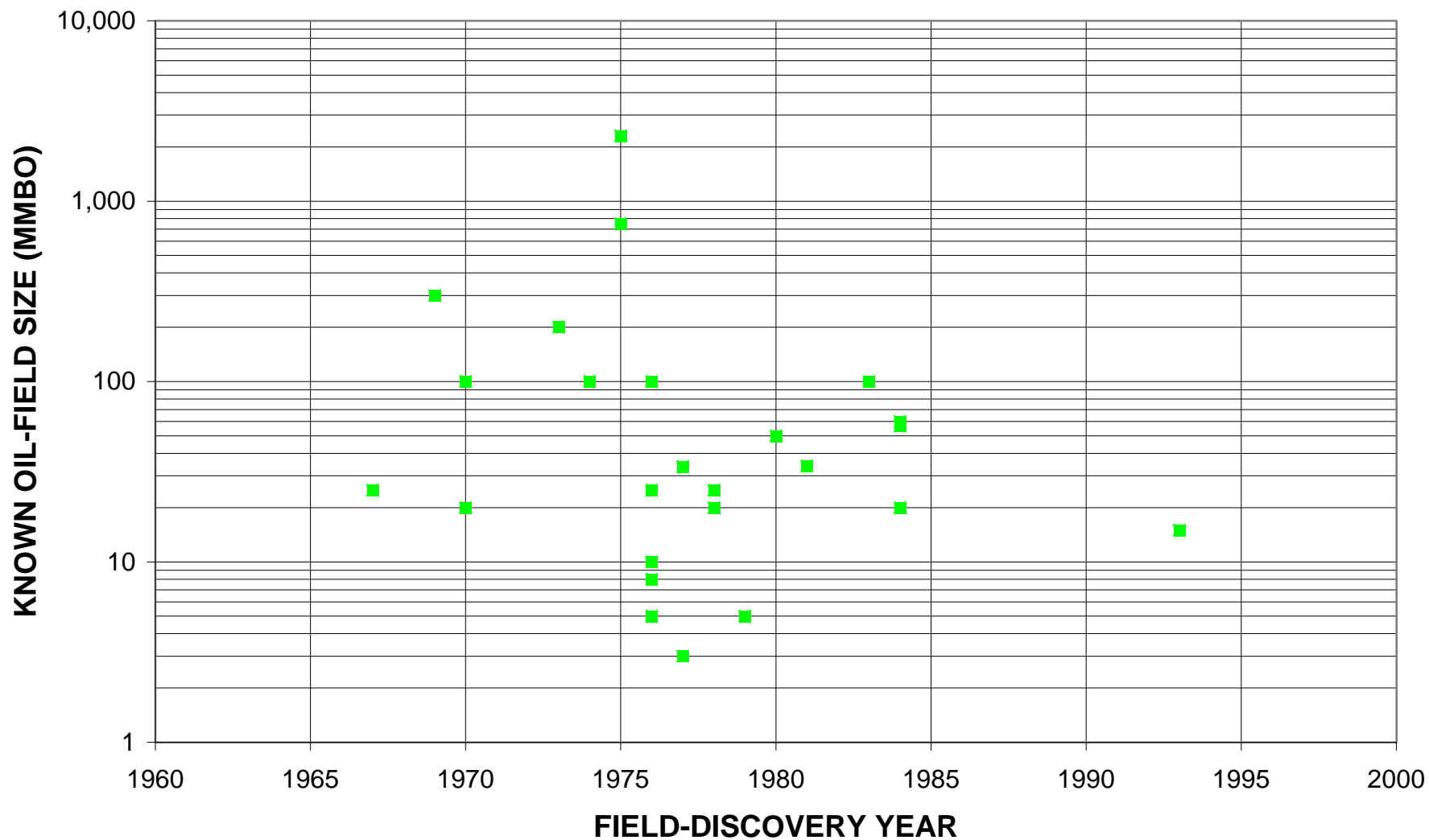
## Pre-Tertiary Buried Hills, Assessment Unit 31270102



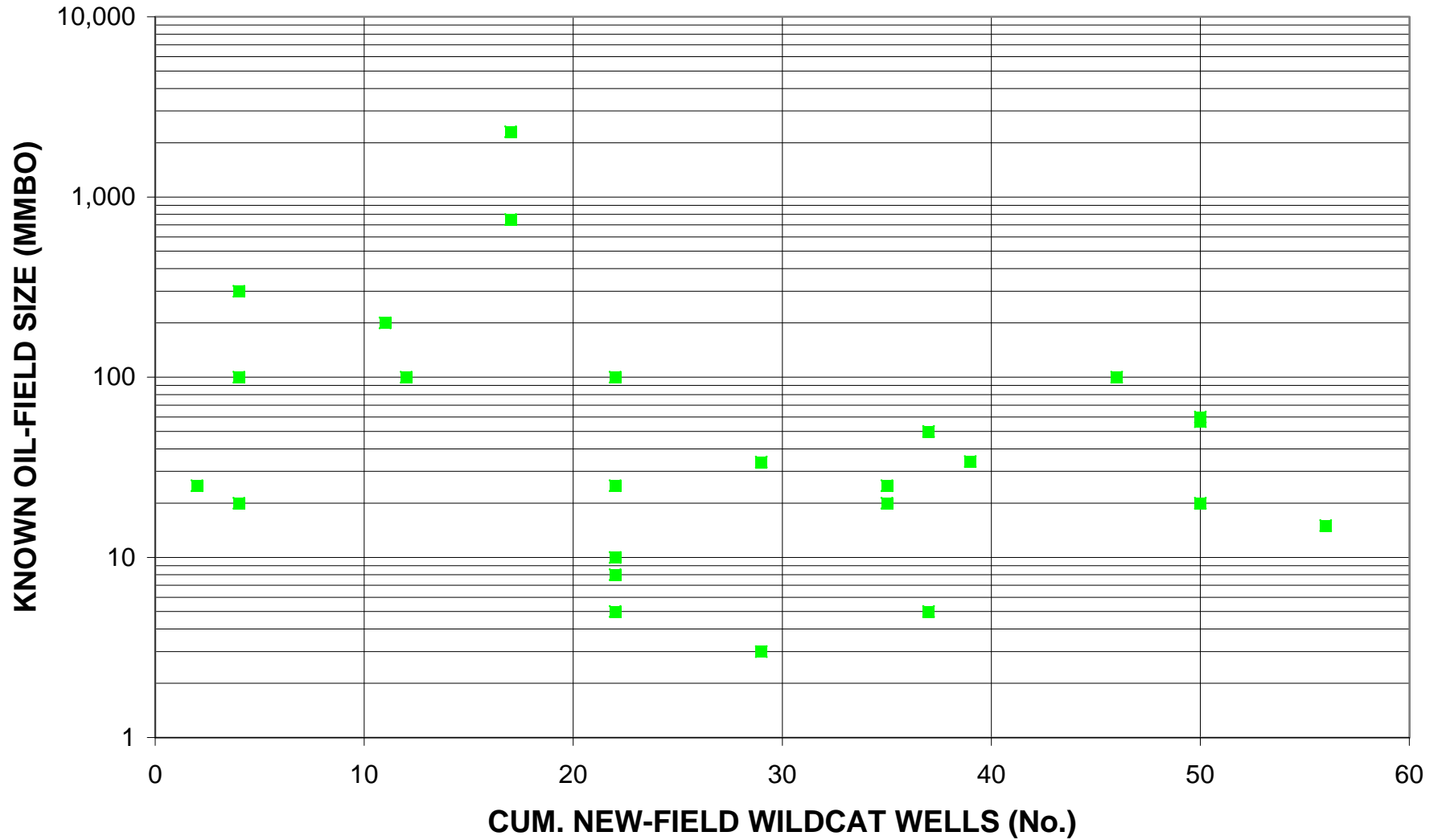
# Pre-Tertiary Buried Hills, Assessment Unit 31270102



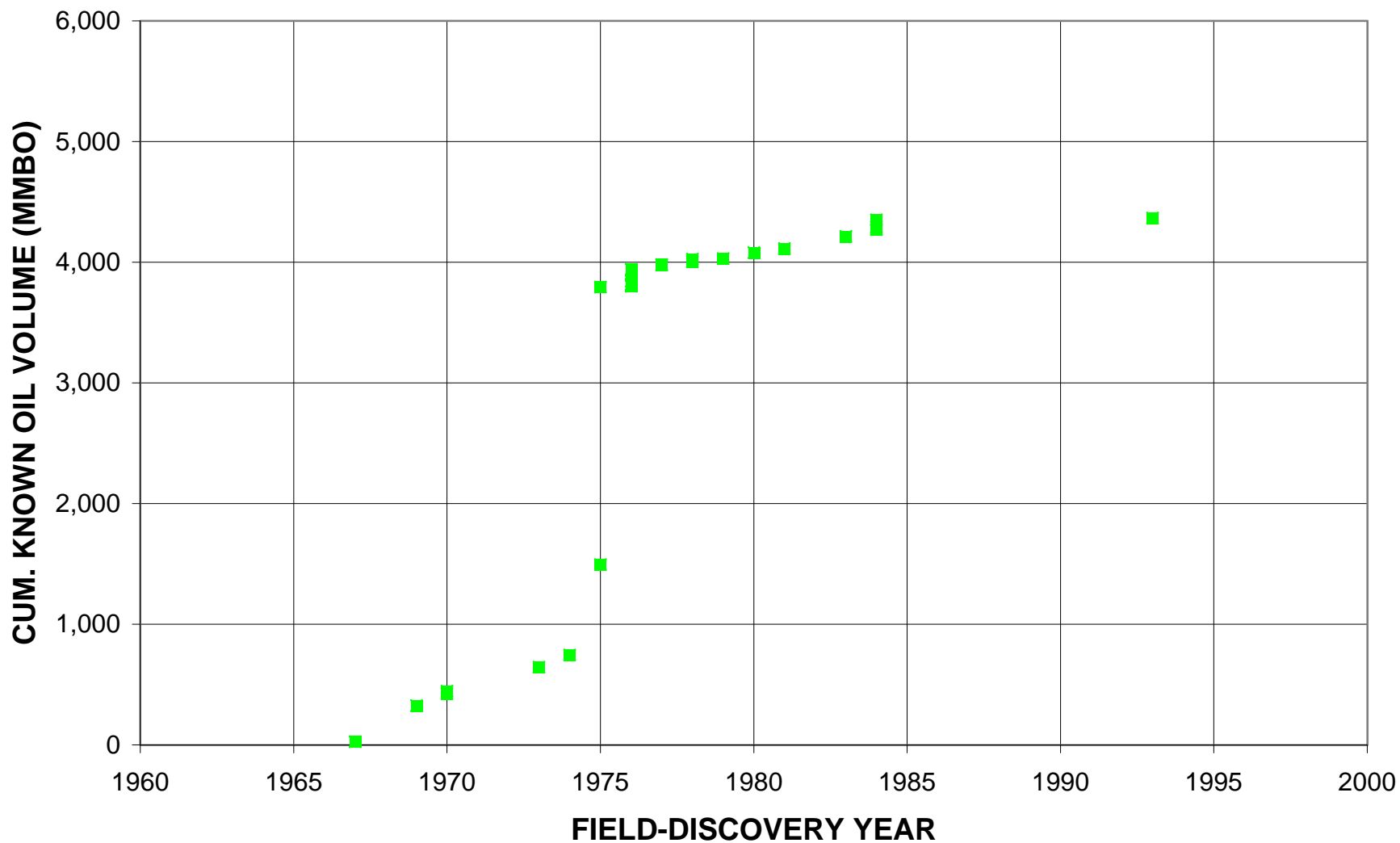
## Pre-Tertiary Buried Hills, Assessment Unit 31270102



# Pre-Tertiary Buried Hills, Assessment Unit 31270102

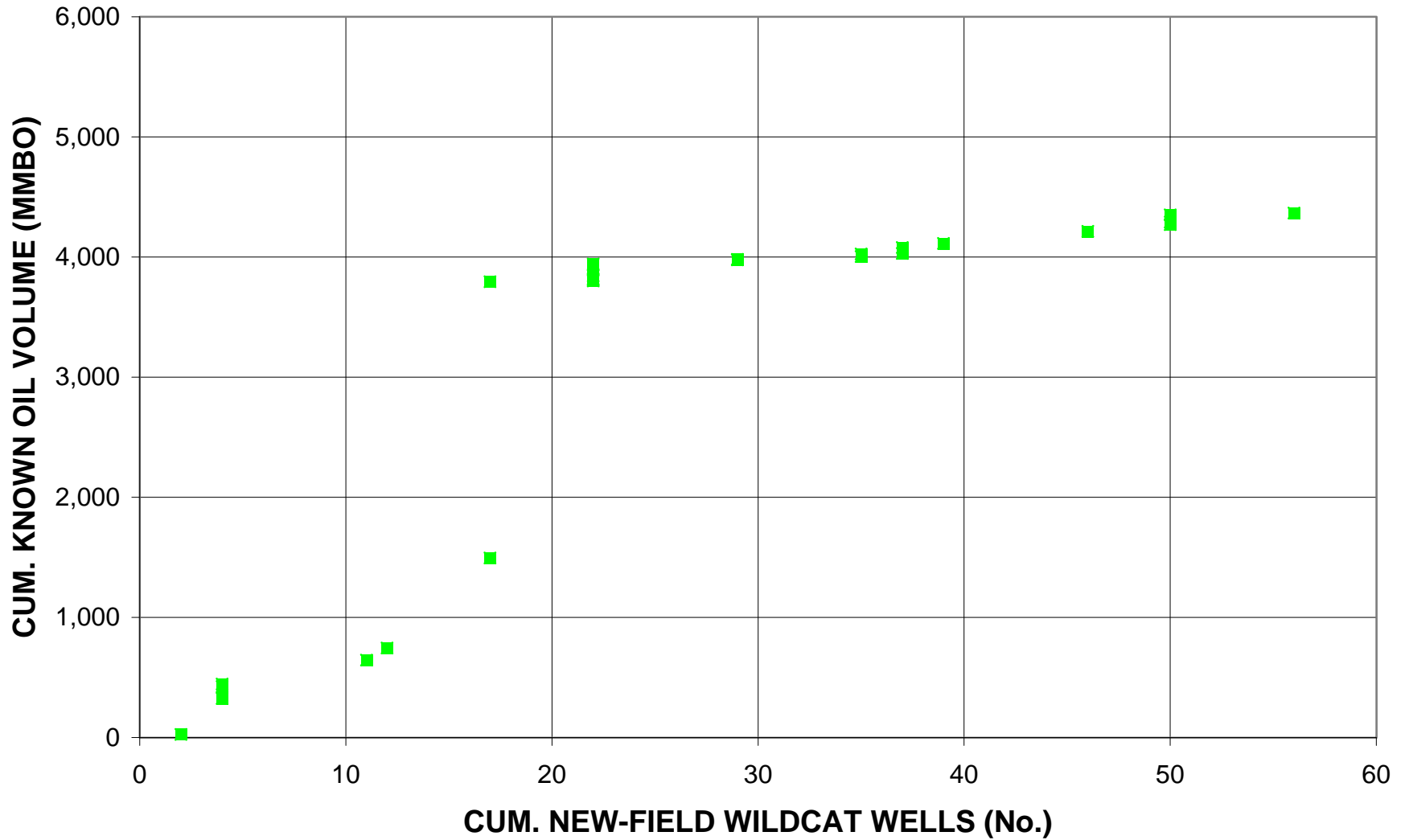


## Pre-Tertiary Buried Hills, Assessment Unit 31270102

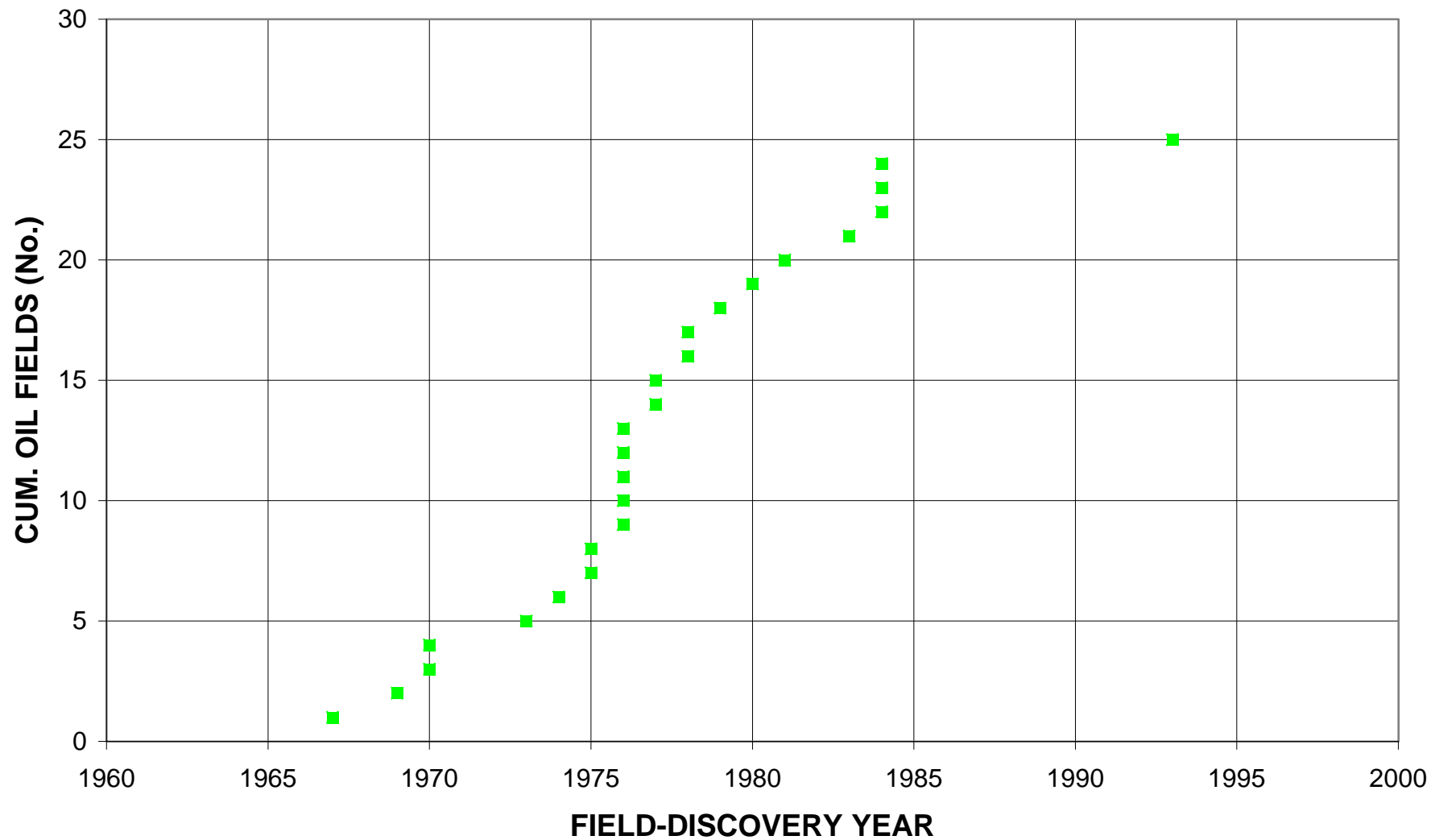




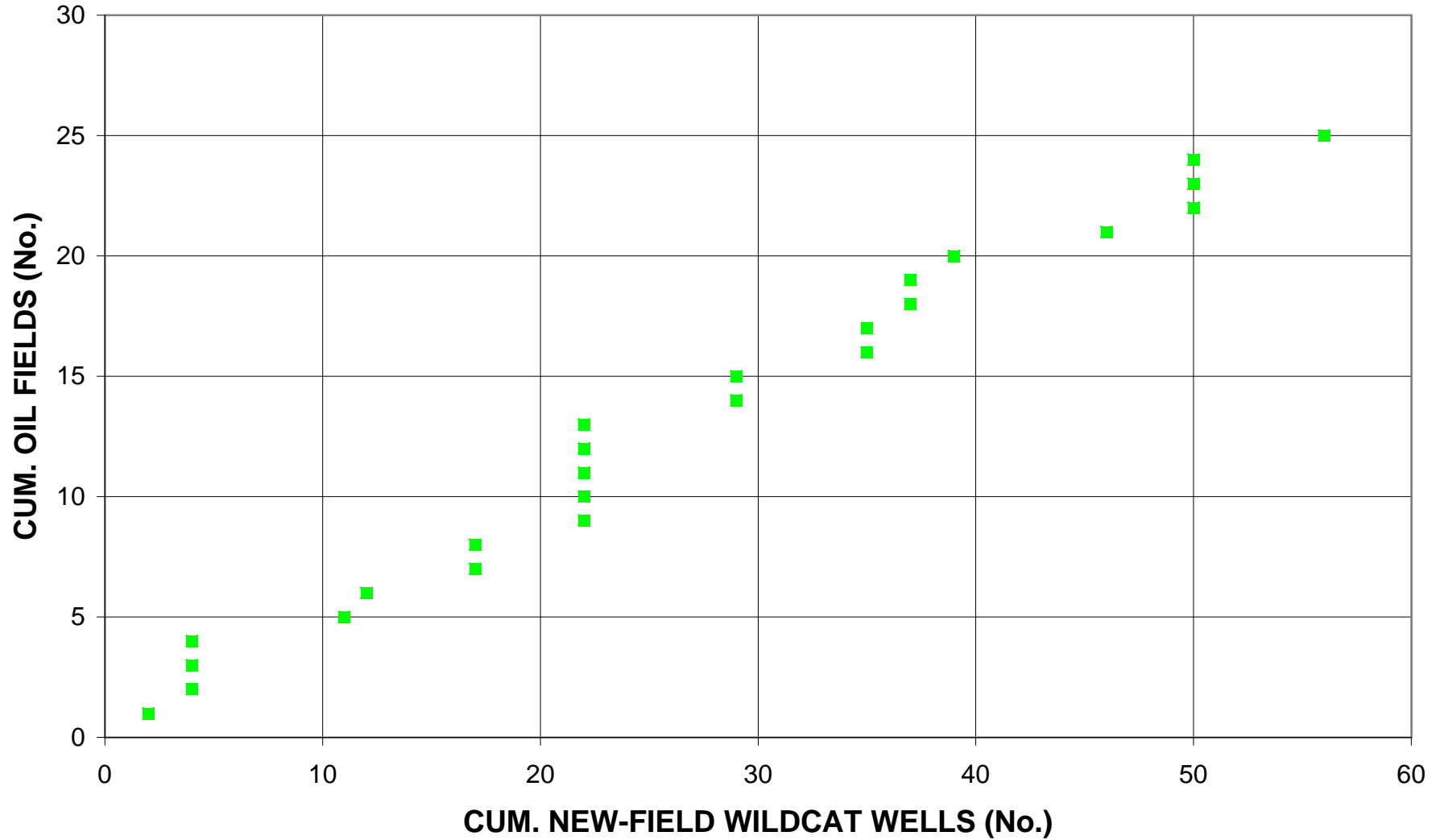
## Pre-Tertiary Buried Hills, Assessment Unit 31270102



## Pre-Tertiary Buried Hills, Assessment Unit 31270102

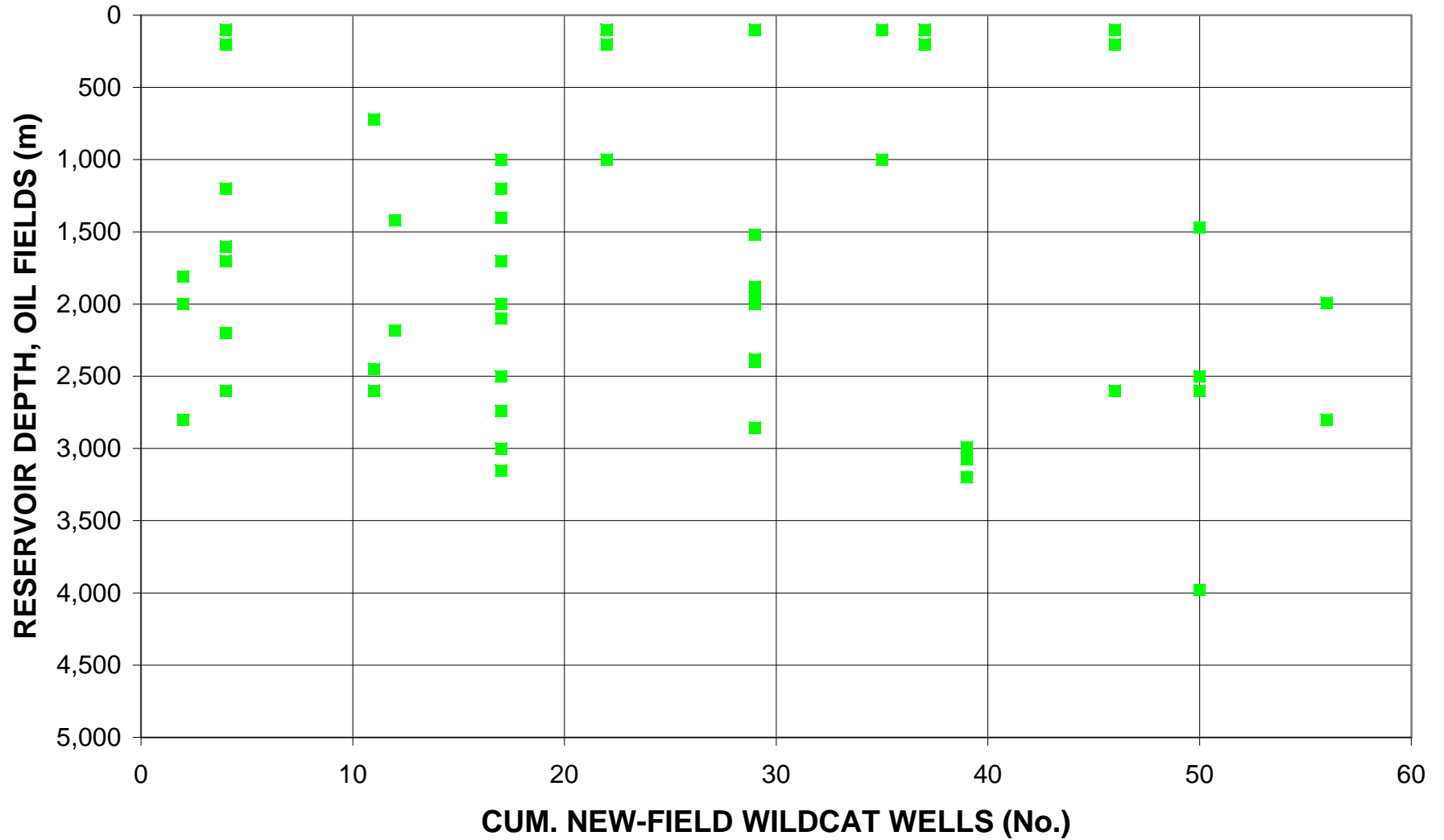


# Pre-Tertiary Buried Hills, Assessment Unit 31270102

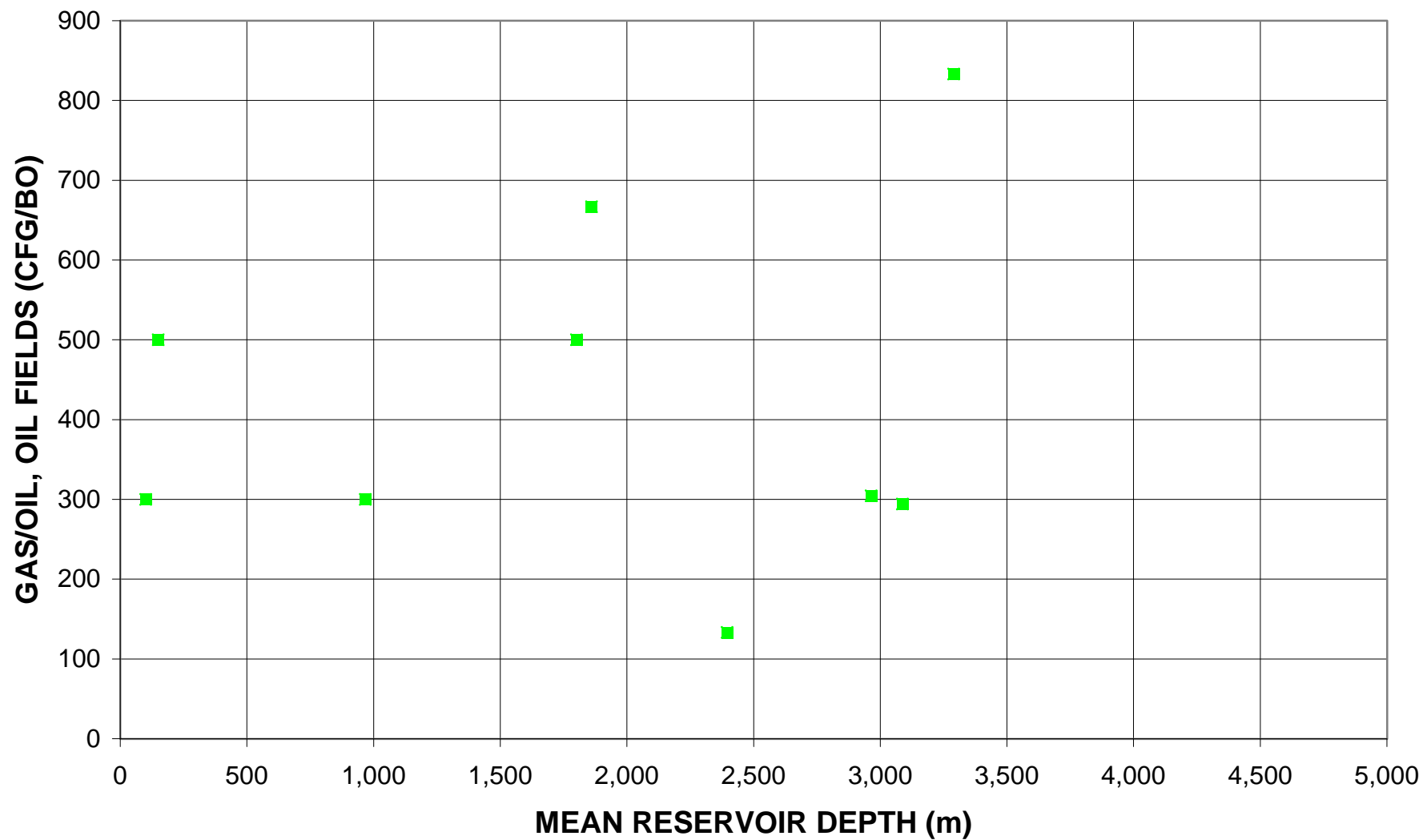




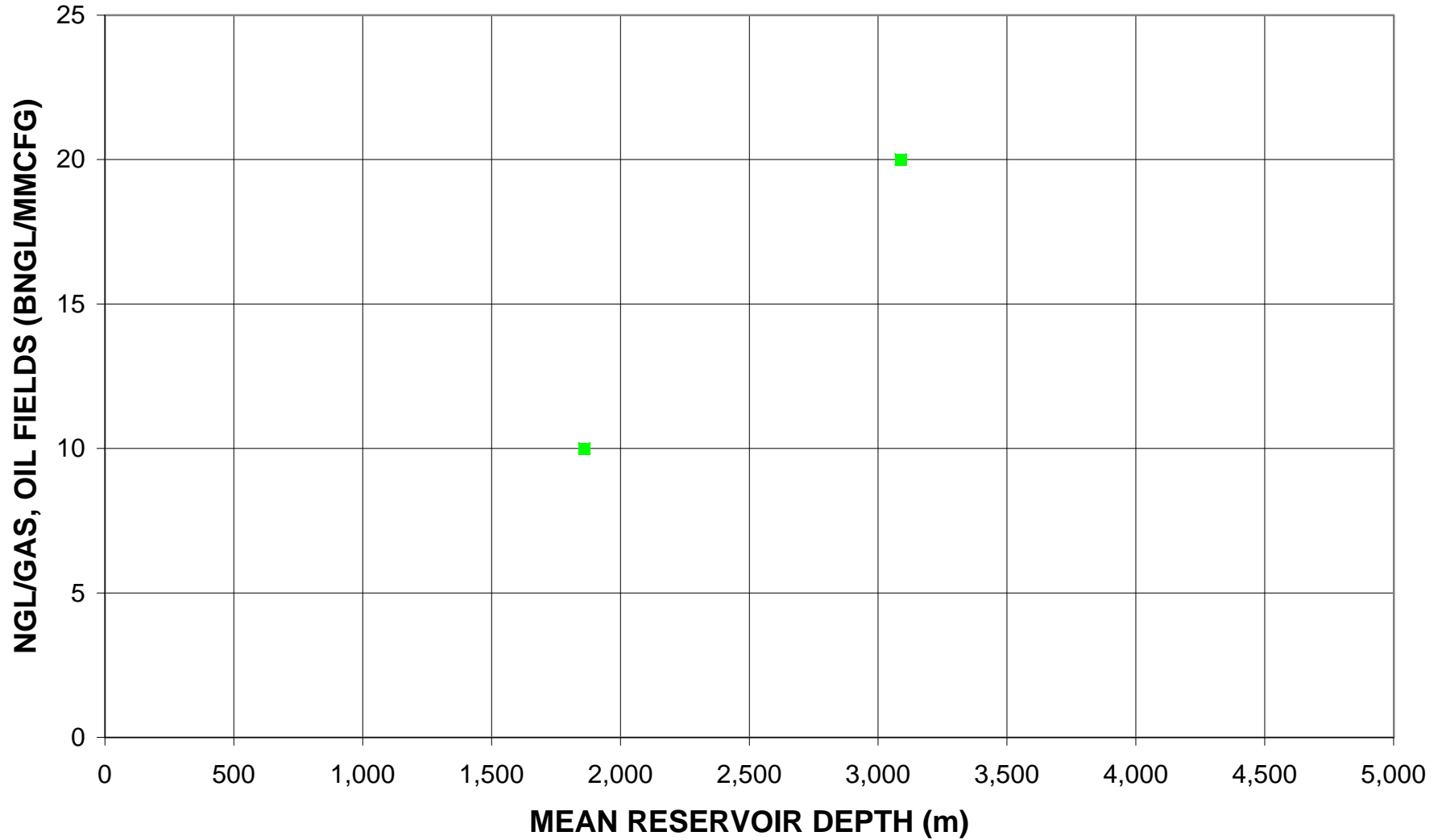
# Pre-Tertiary Buried Hills, Assessment Unit 31270102



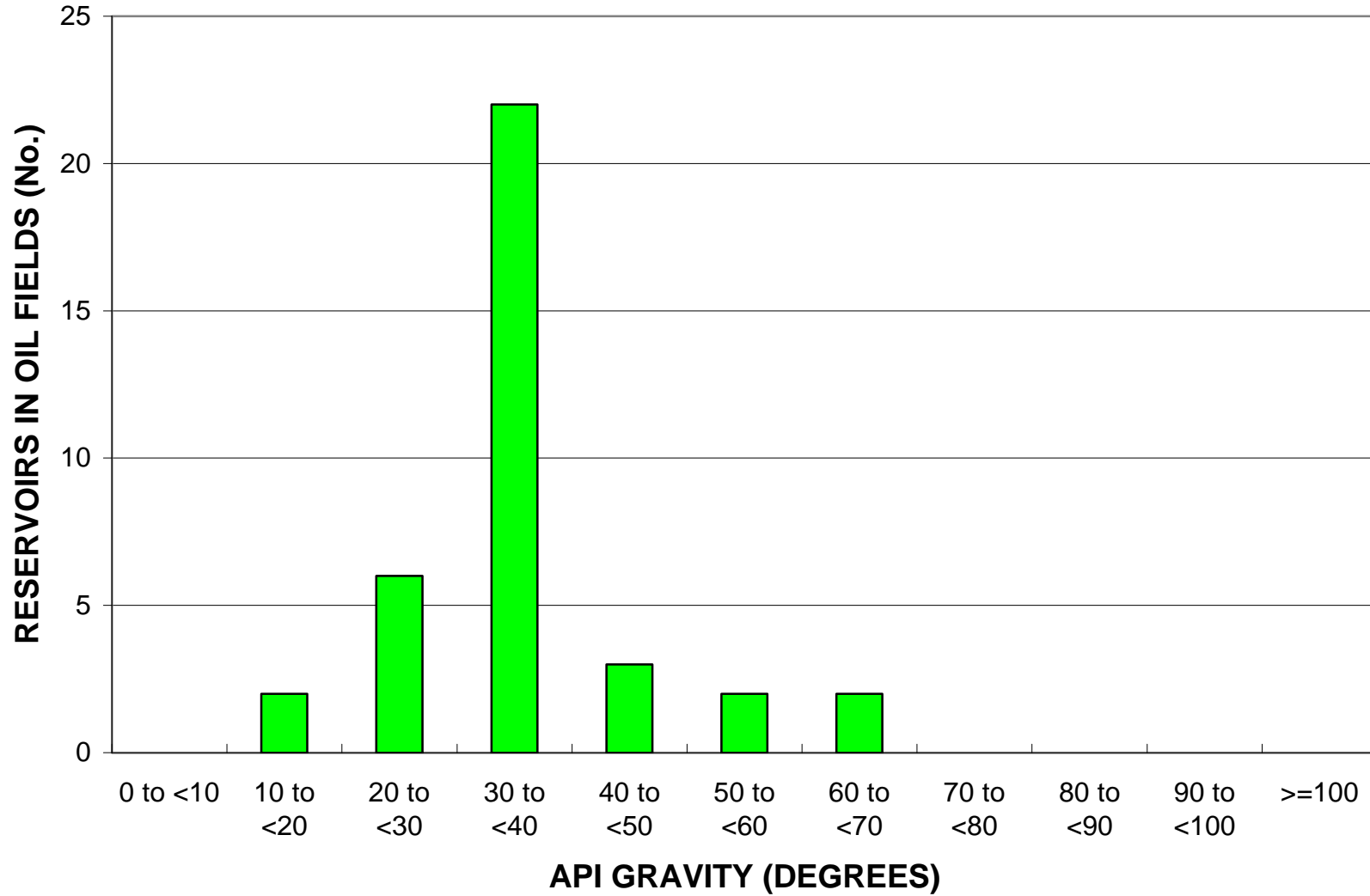
## Pre-Tertiary Buried Hills, Assessment Unit 31270102



# Pre-Tertiary Buried Hills, Assessment Unit 31270102

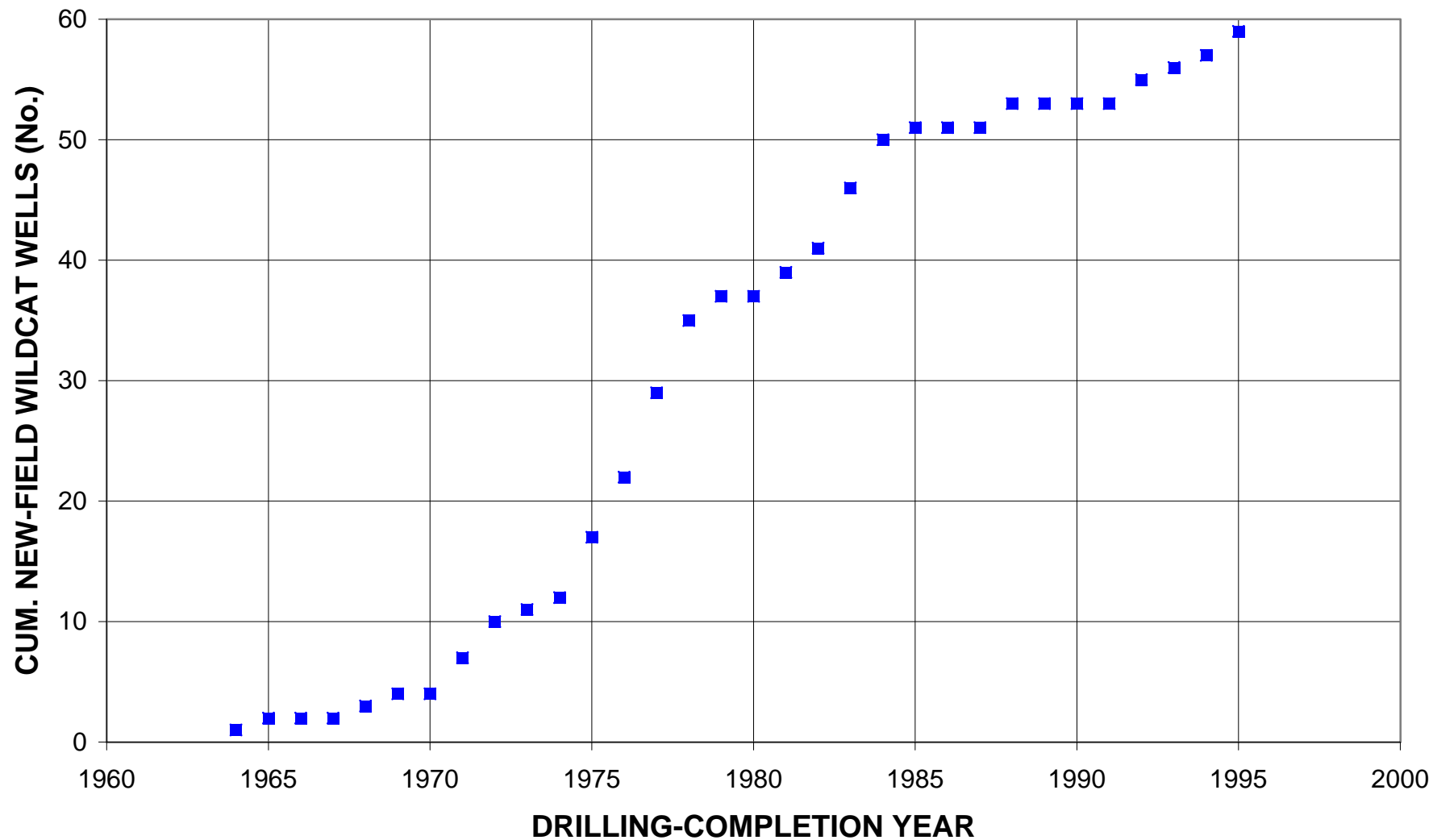


## Pre-Tertiary Buried Hills, Assessment Unit 31270102

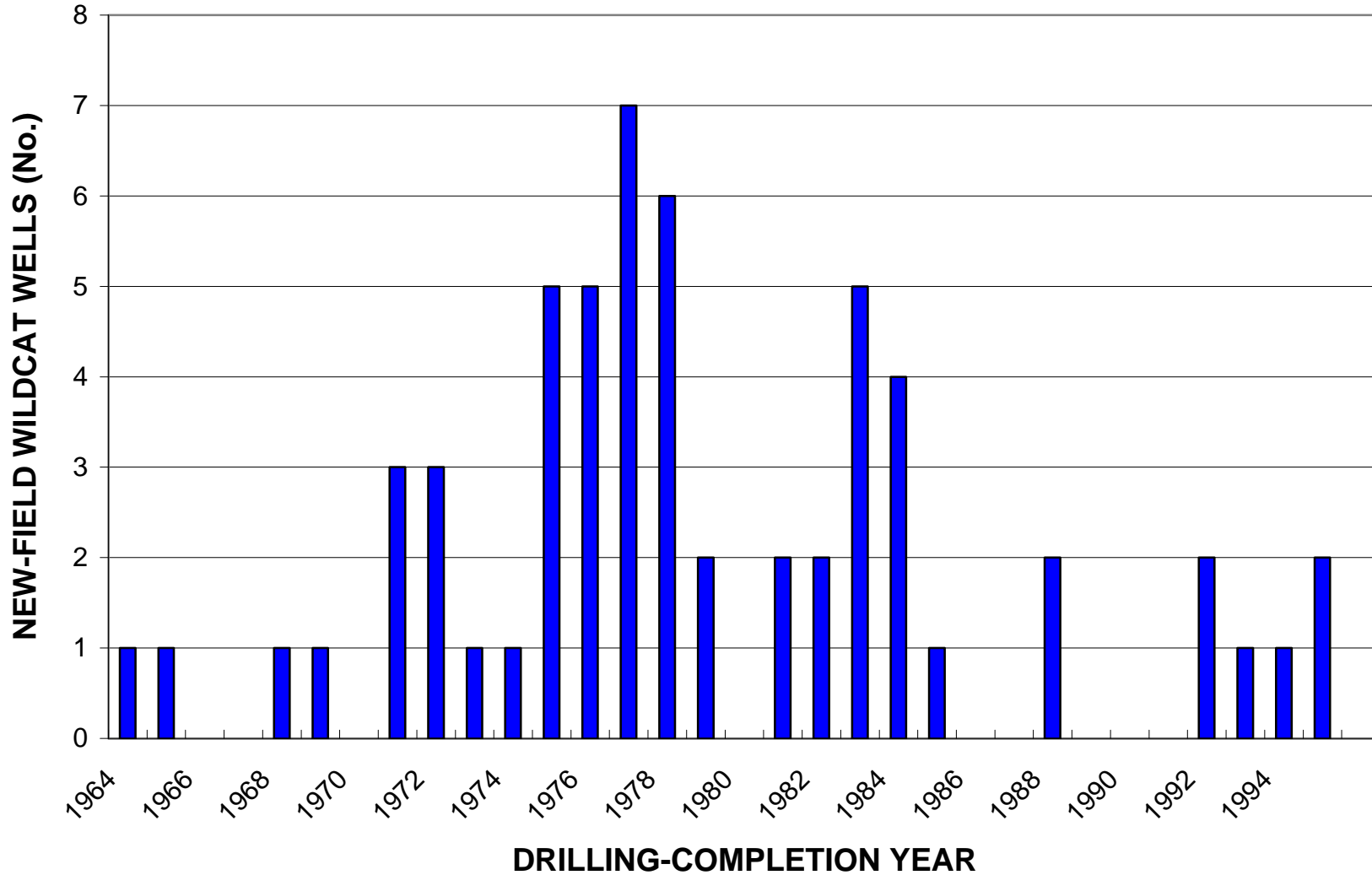




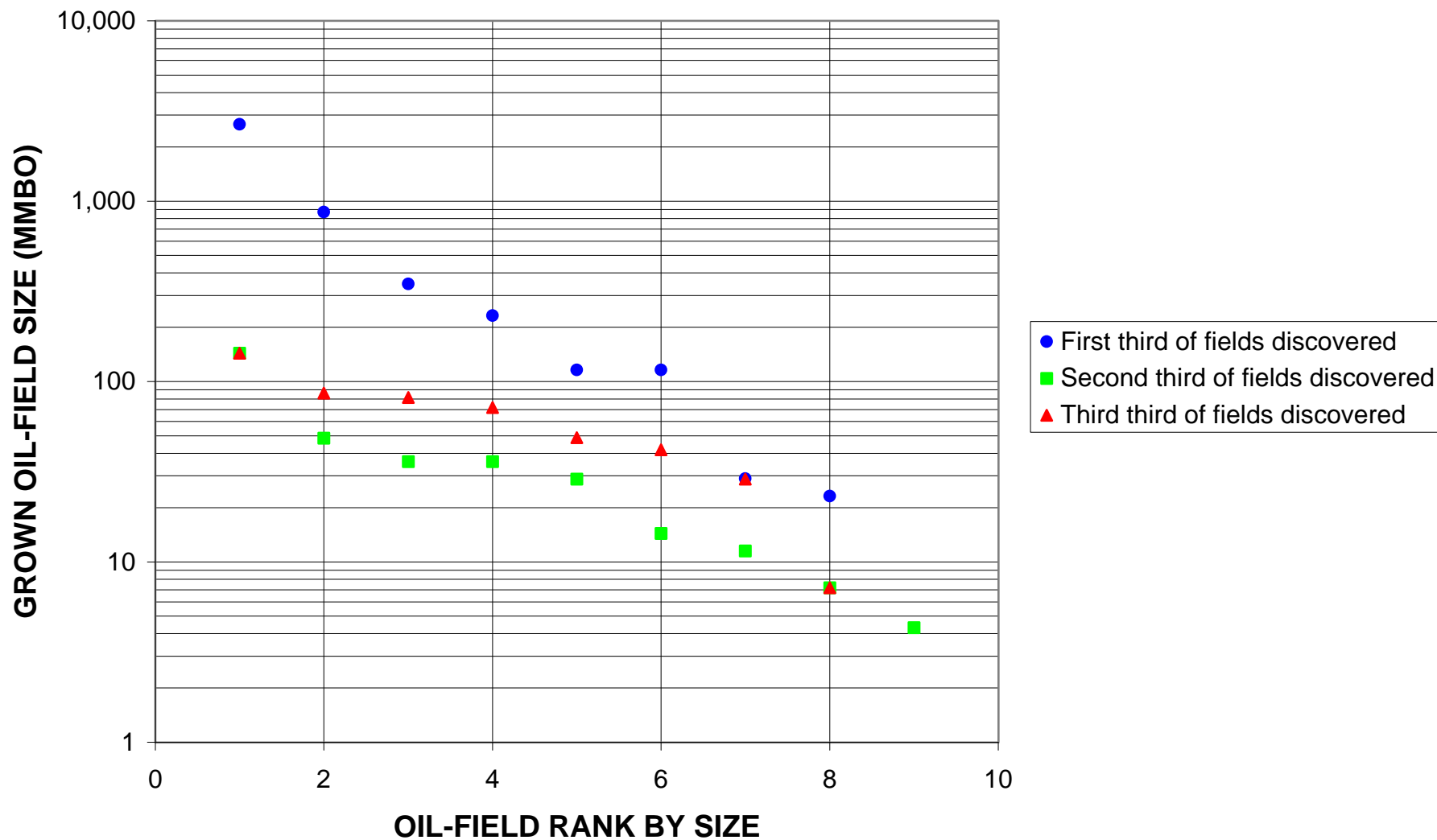
## Pre-Tertiary Buried Hills, Assessment Unit 31270102



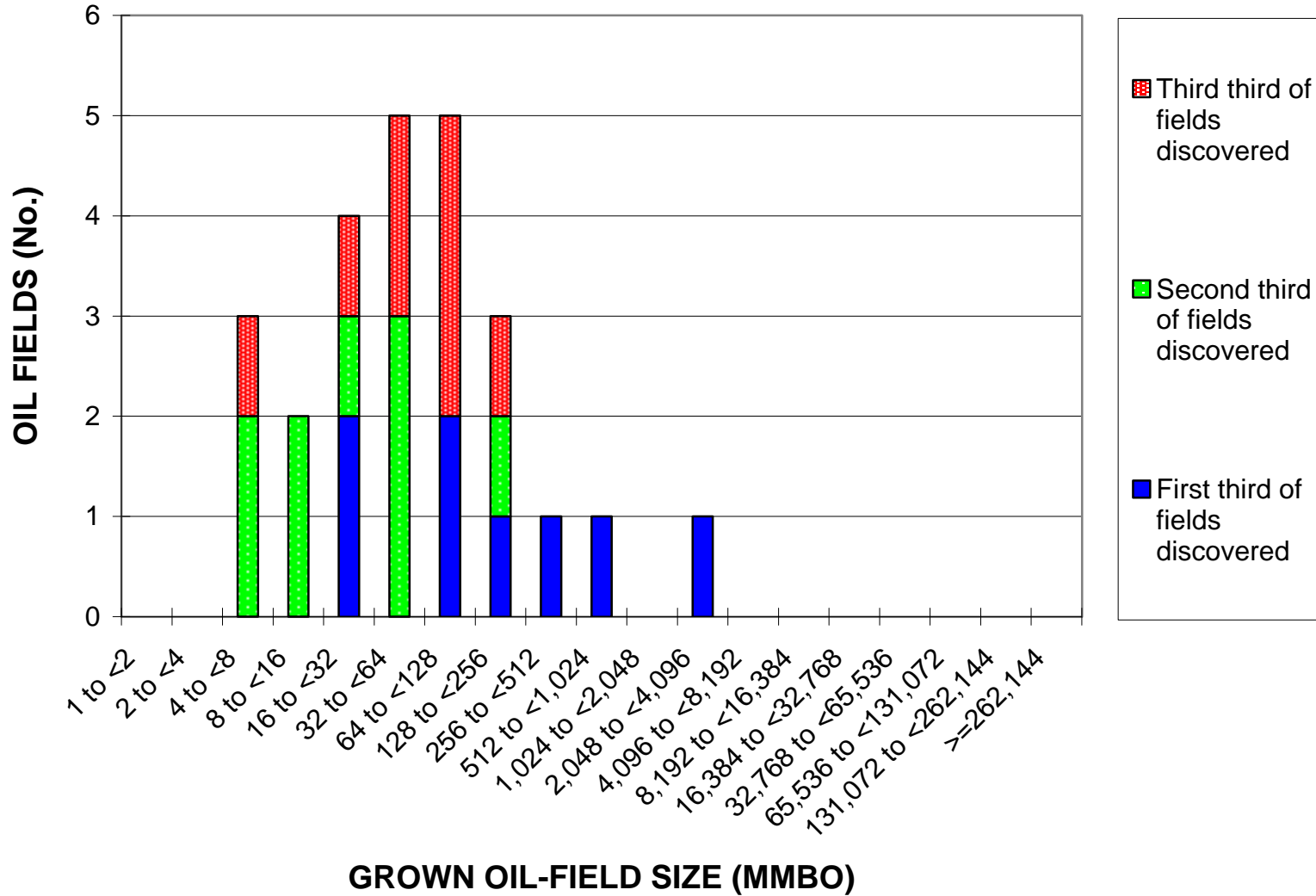
# Pre-Tertiary Buried Hills, Assessment Unit 31270102



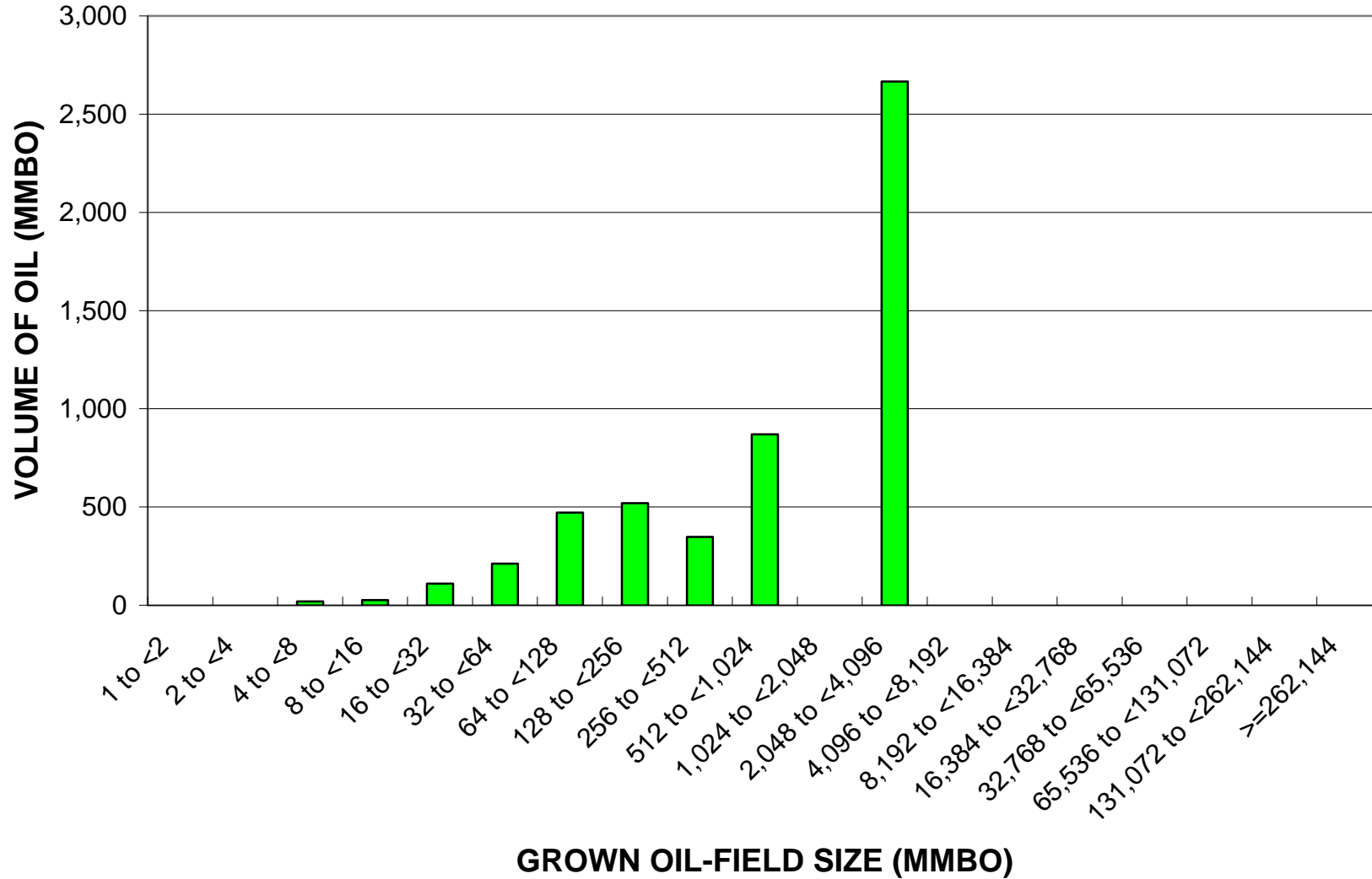
# Pre-Tertiary Buried Hills, Assessment Unit 31270102



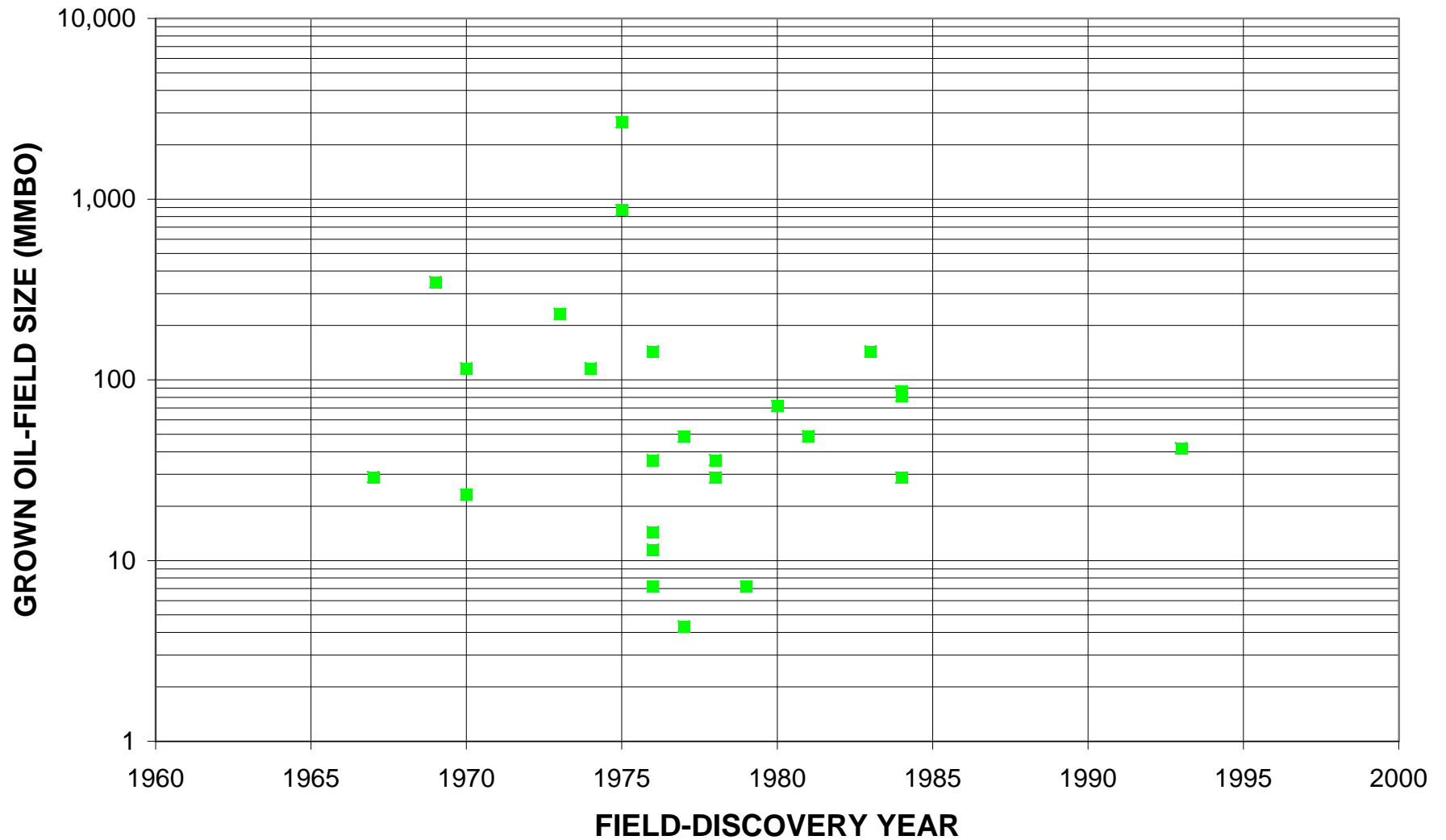
## Pre-Tertiary Buried Hills, Assessment Unit 31270102



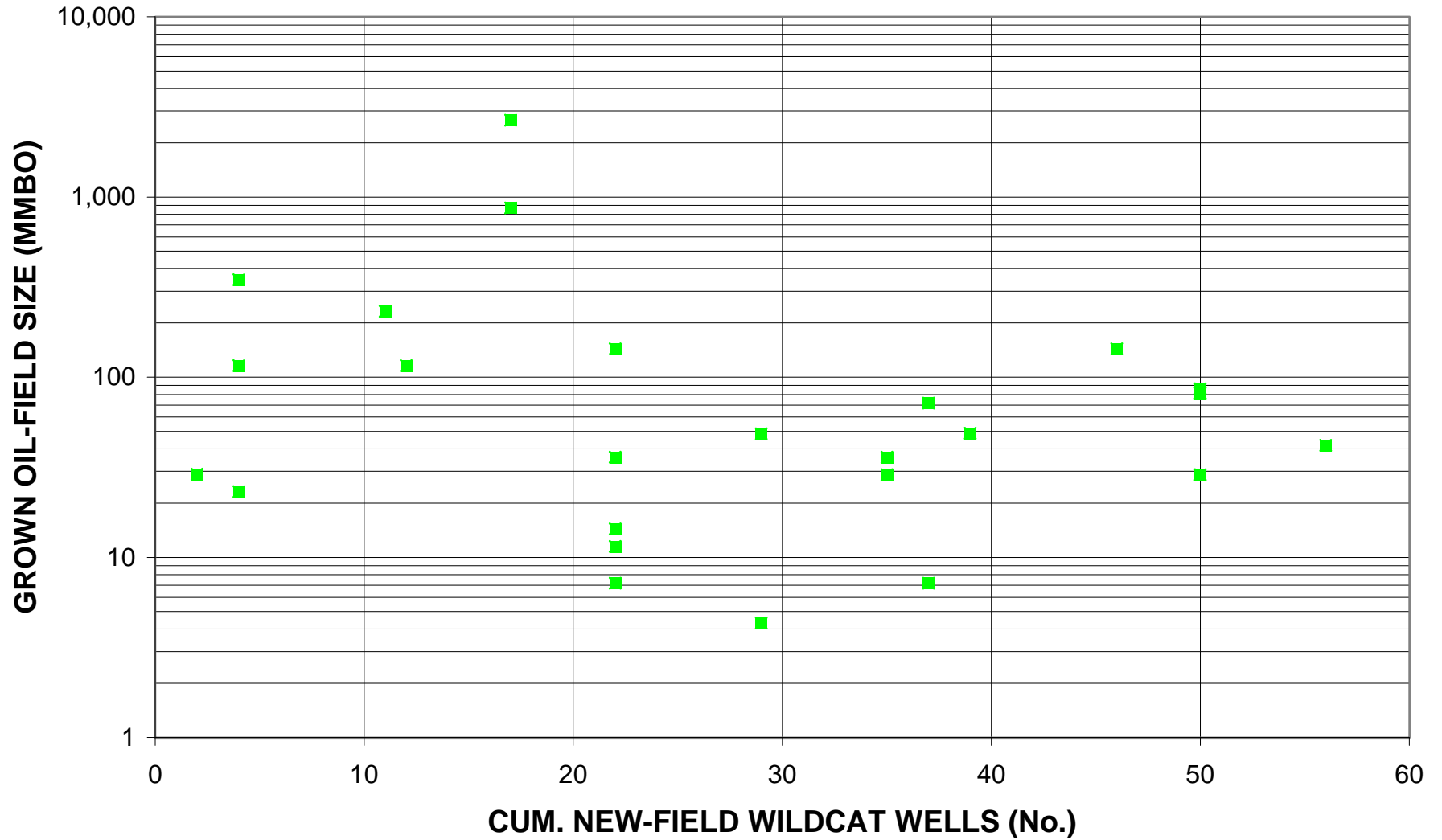
# Pre-Tertiary Buried Hills, Assessment Unit 31270102



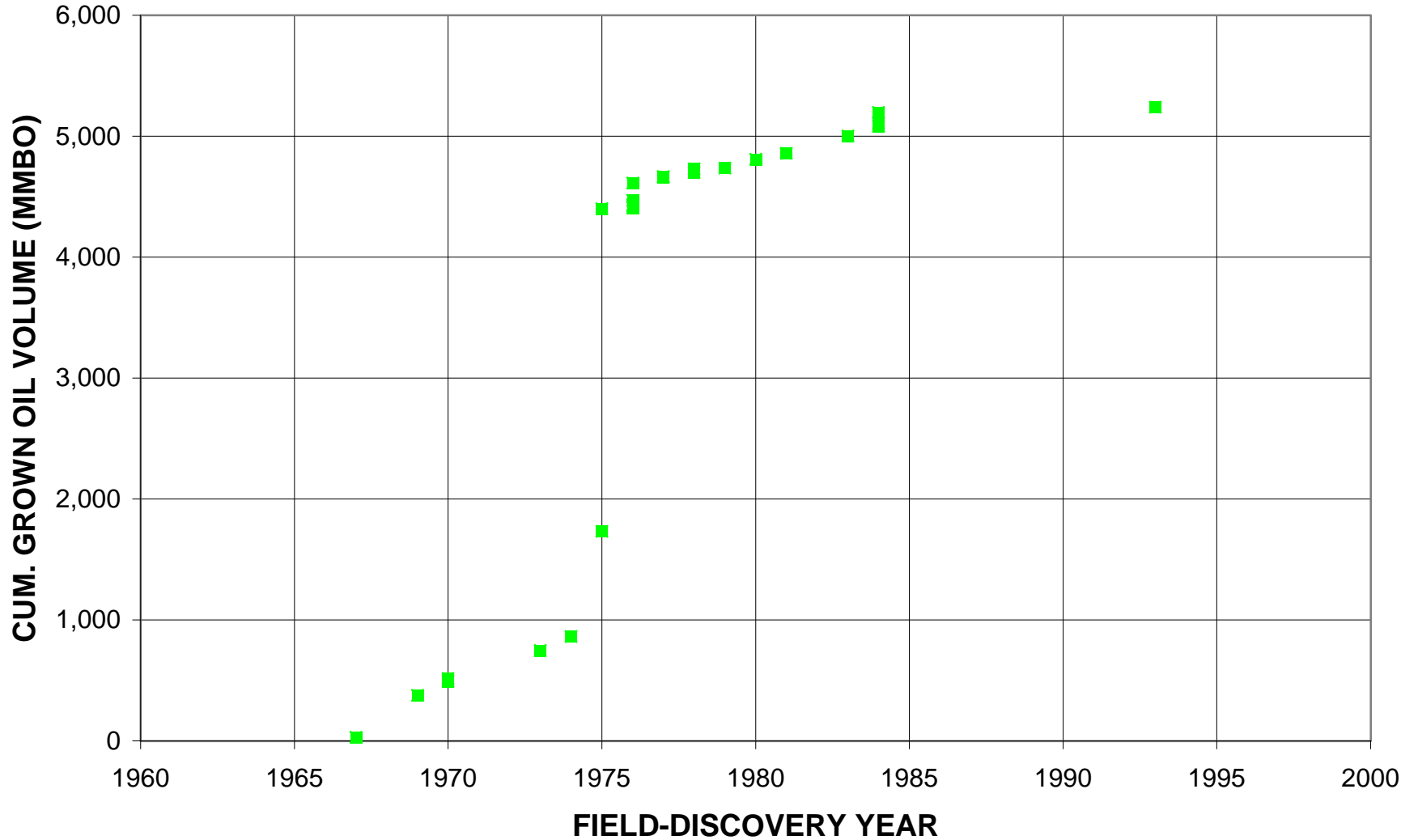
# Pre-Tertiary Buried Hills, Assessment Unit 31270102



# Pre-Tertiary Buried Hills, Assessment Unit 31270102

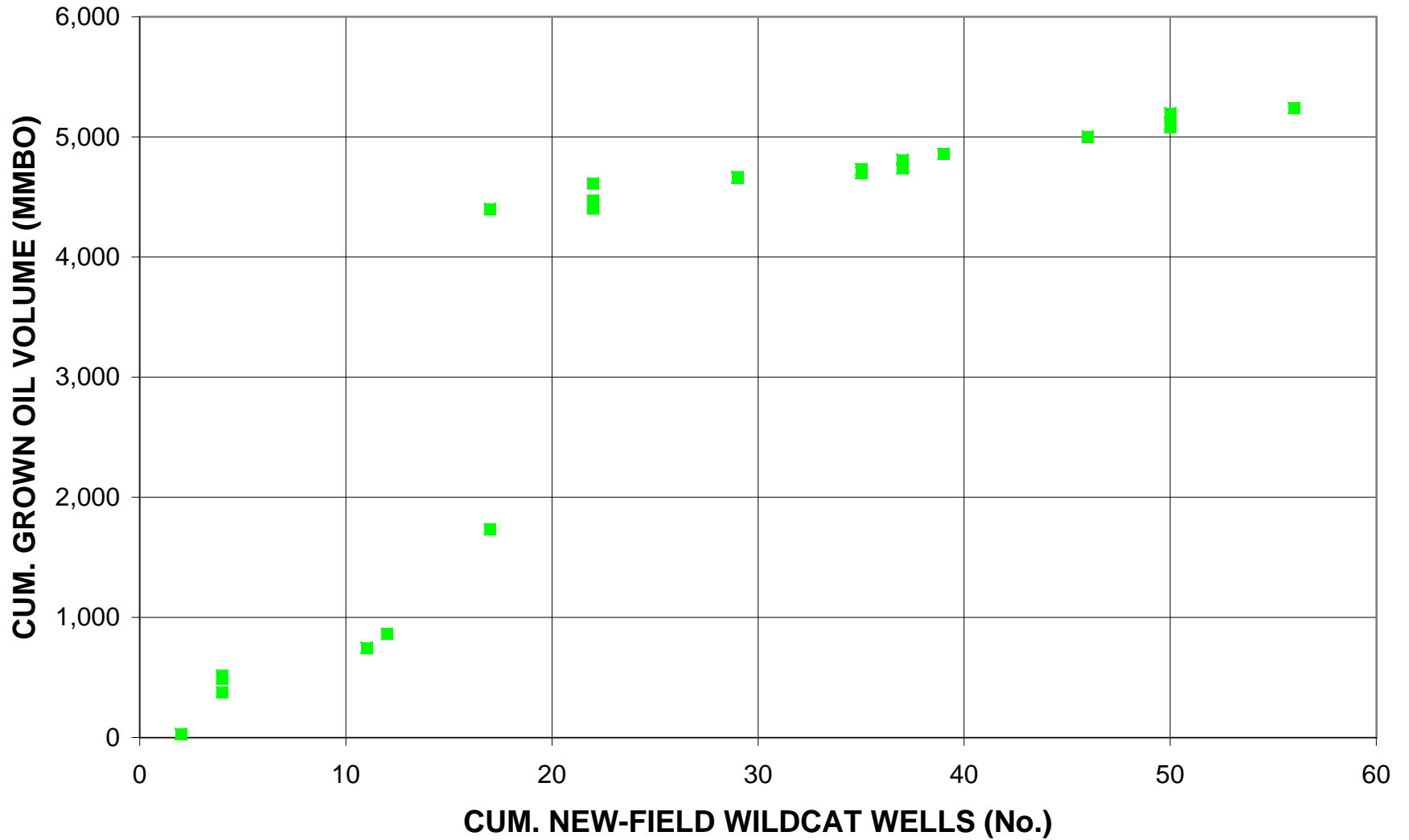


# Pre-Tertiary Buried Hills, Assessment Unit 31270102

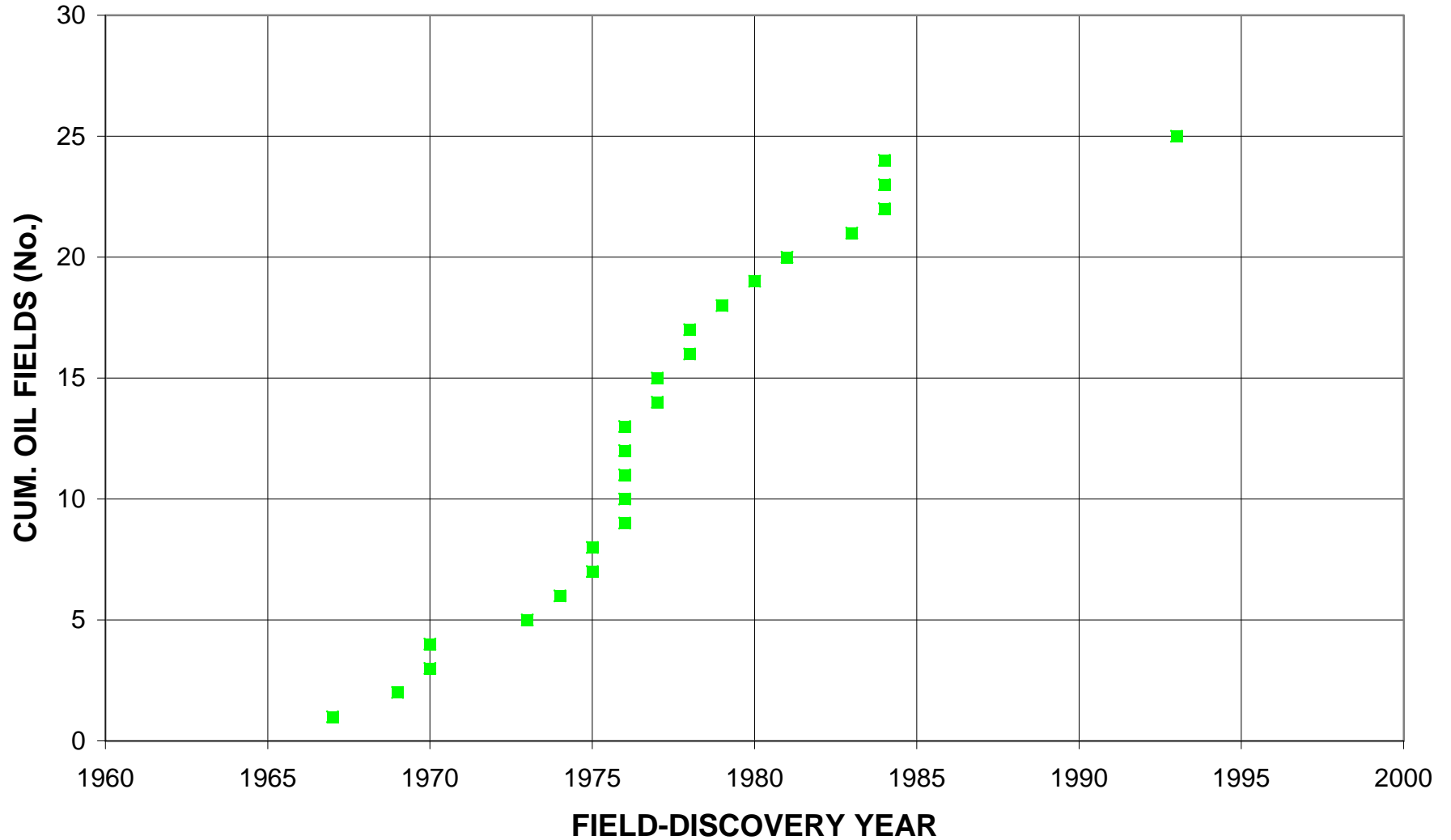




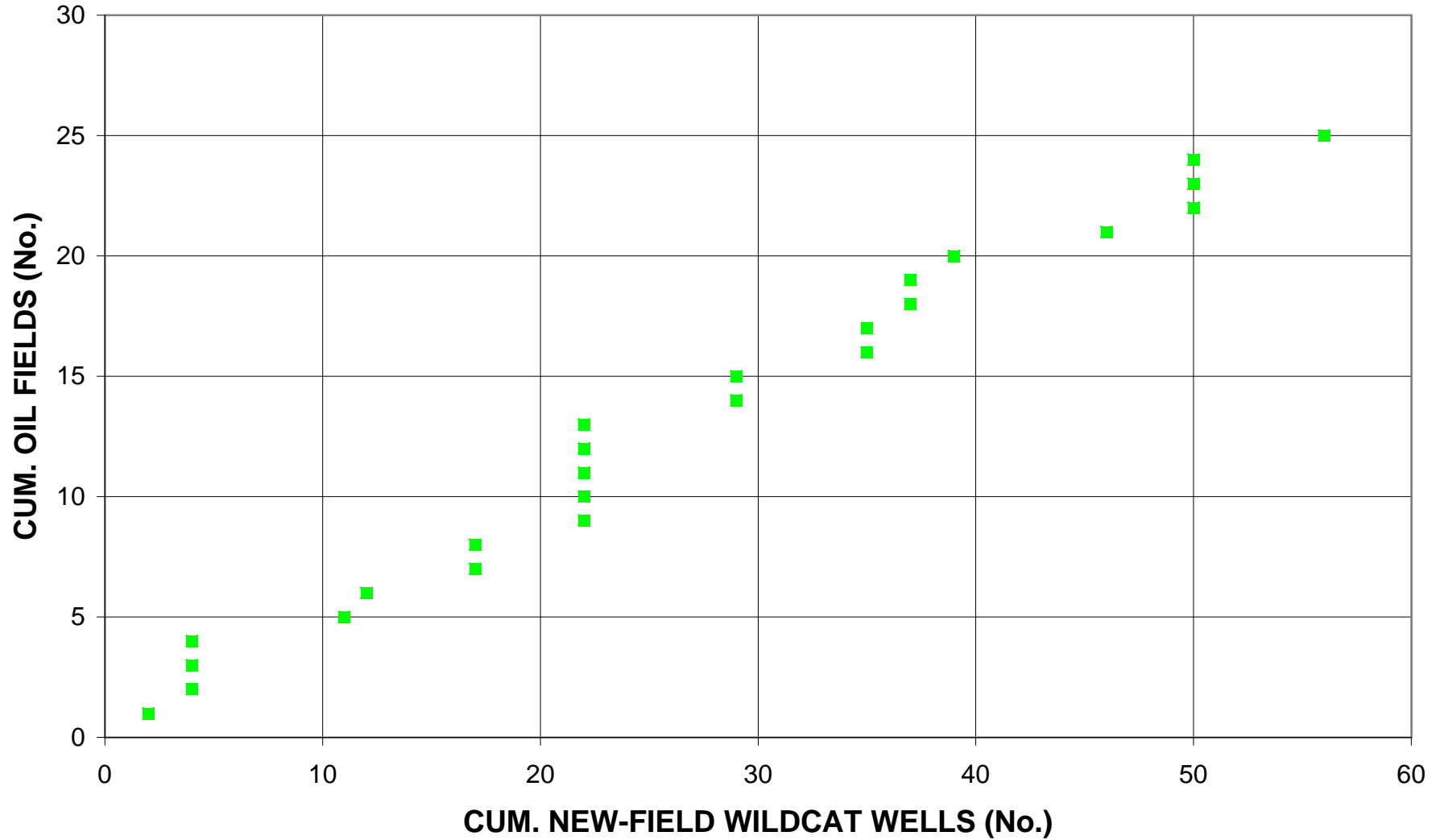
## Pre-Tertiary Buried Hills, Assessment Unit 31270102



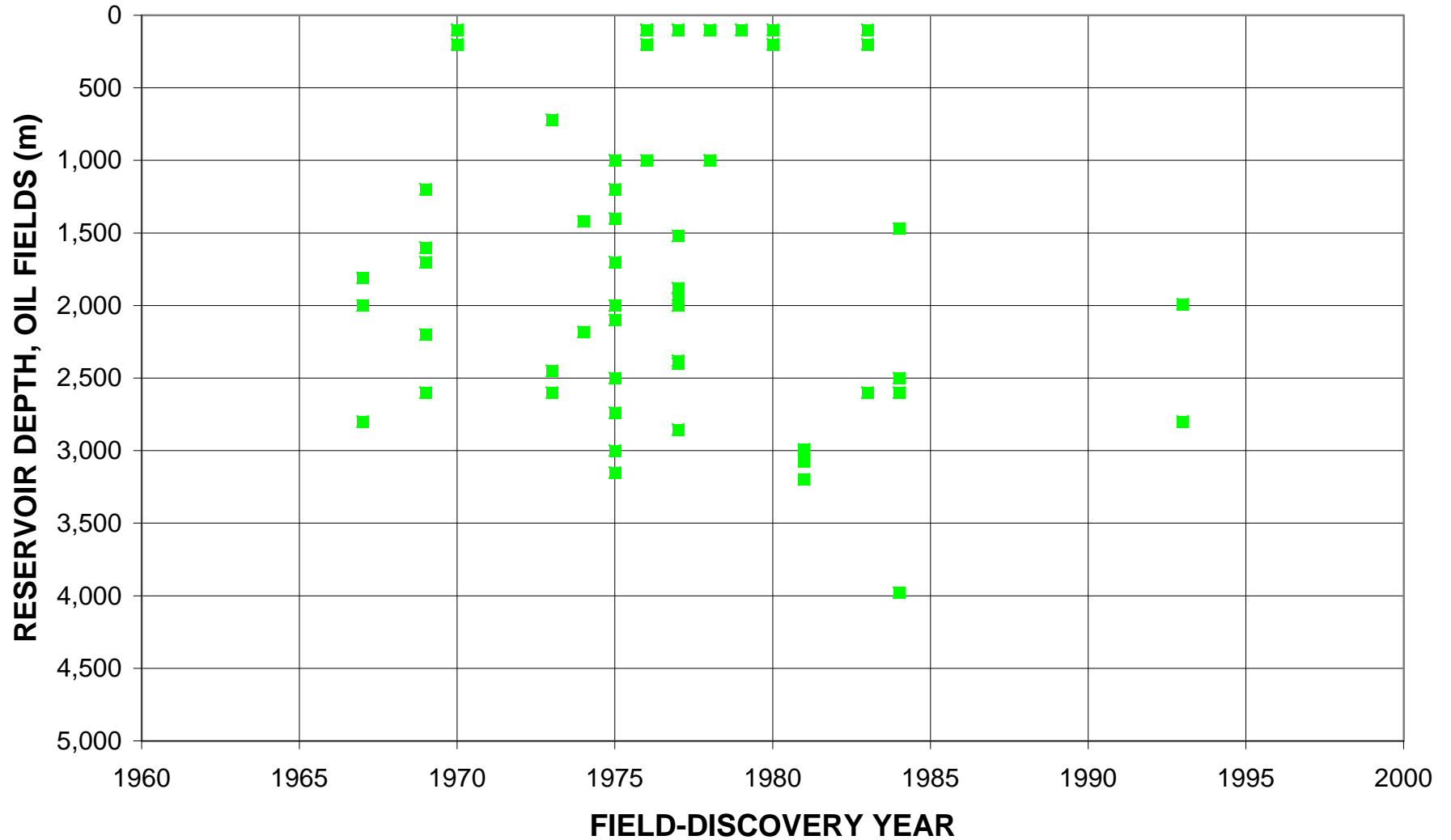
# Pre-Tertiary Buried Hills, Assessment Unit 31270102



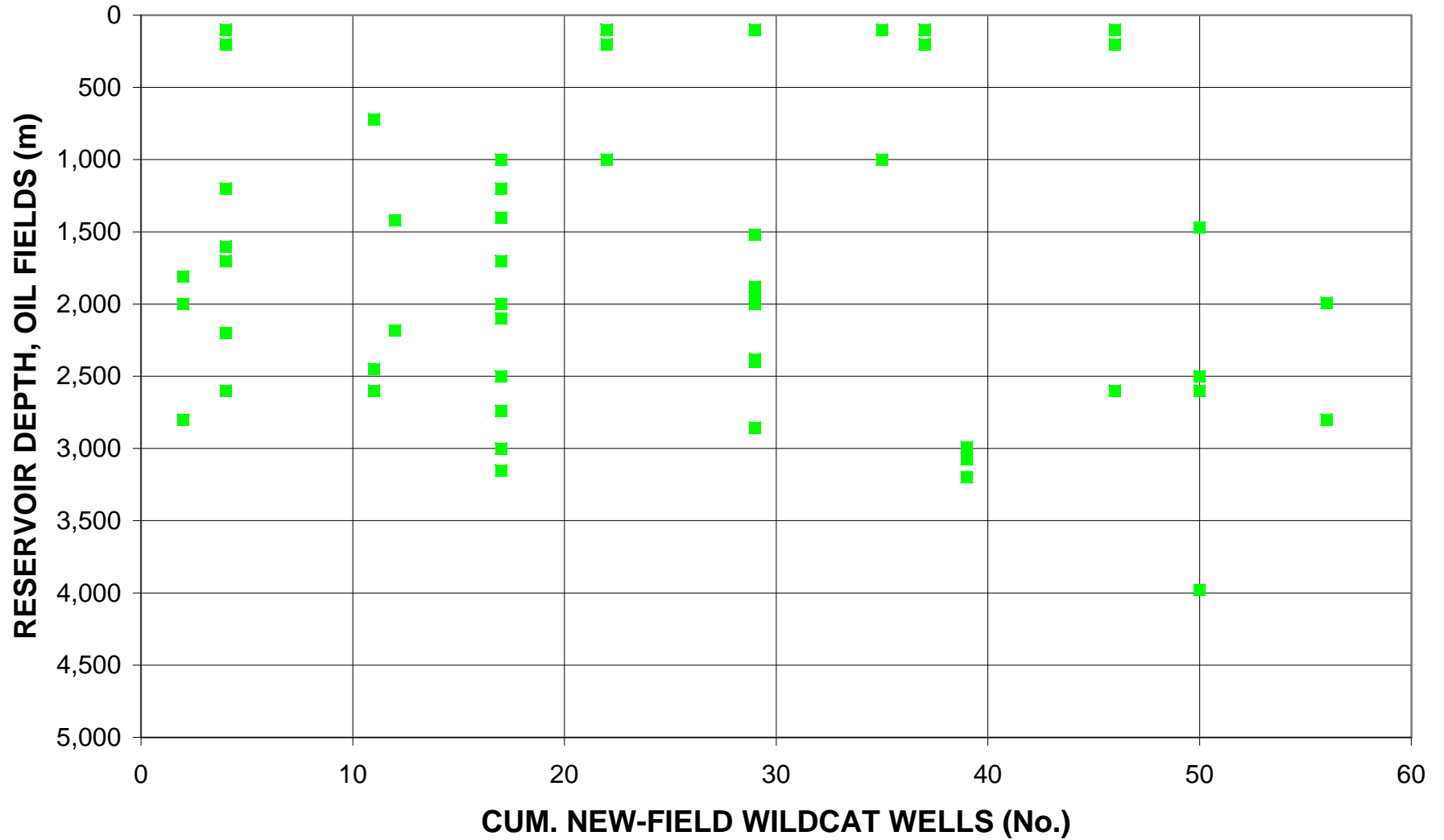
# Pre-Tertiary Buried Hills, Assessment Unit 31270102



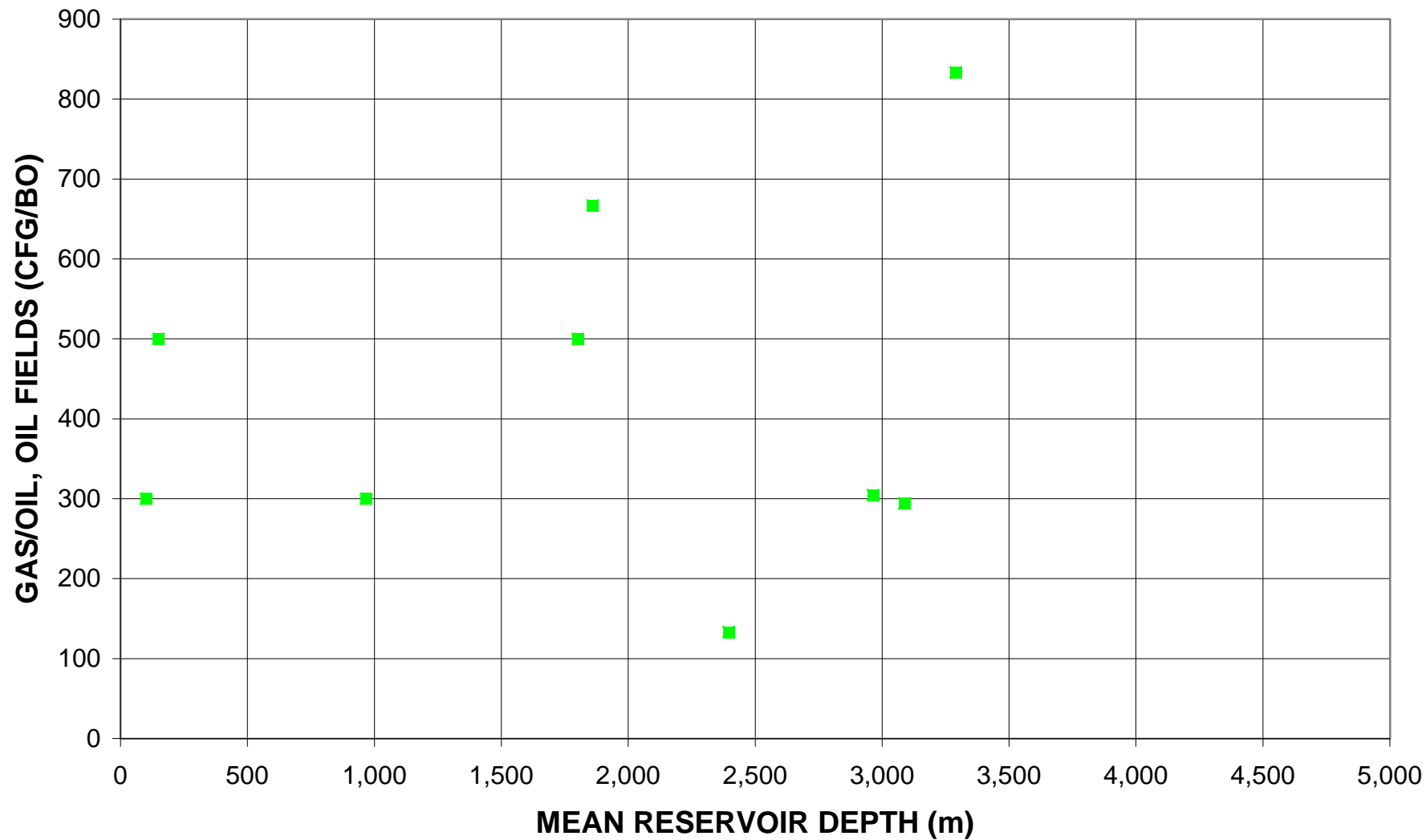
# Pre-Tertiary Buried Hills, Assessment Unit 31270102



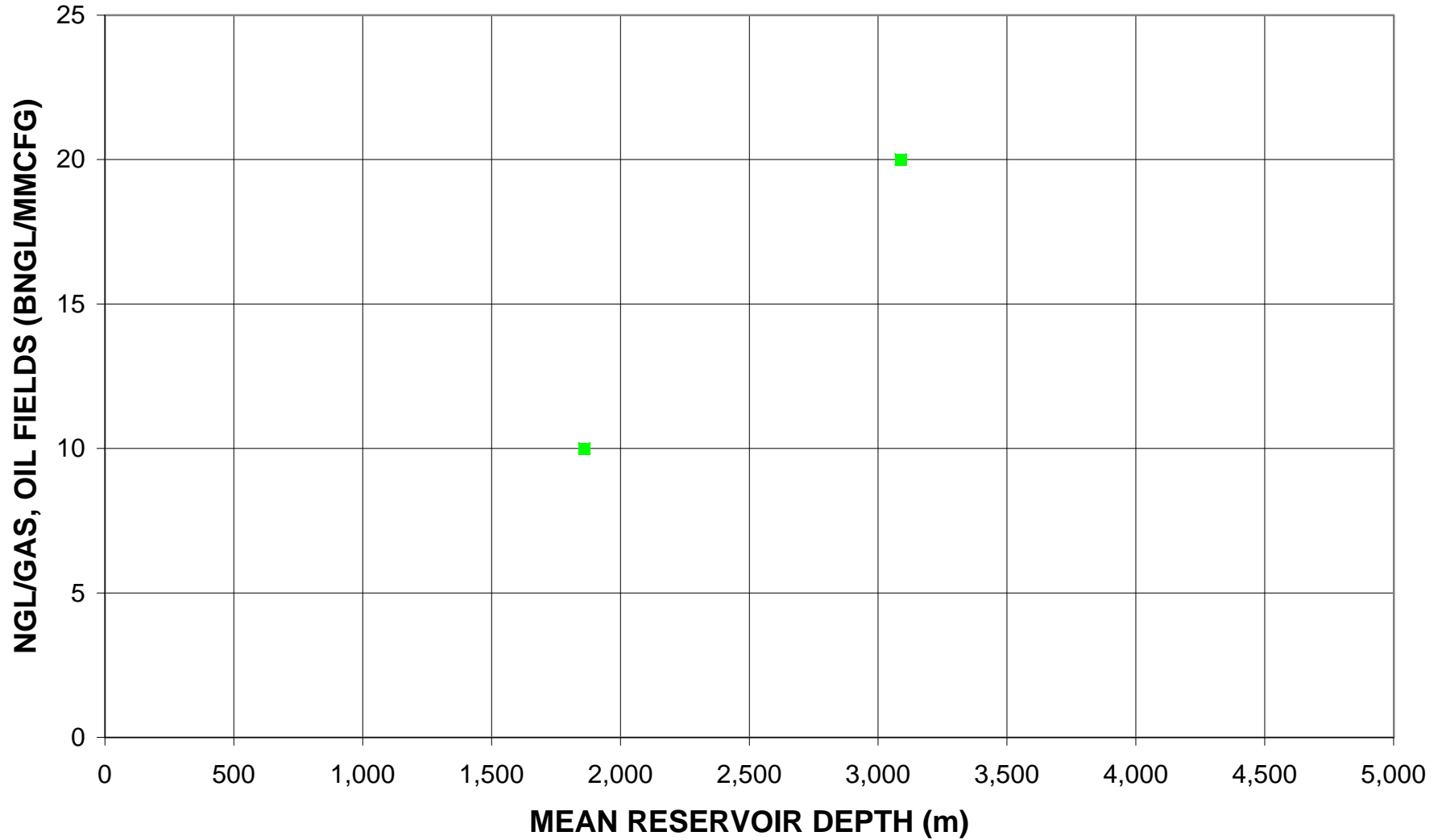
# Pre-Tertiary Buried Hills, Assessment Unit 31270102



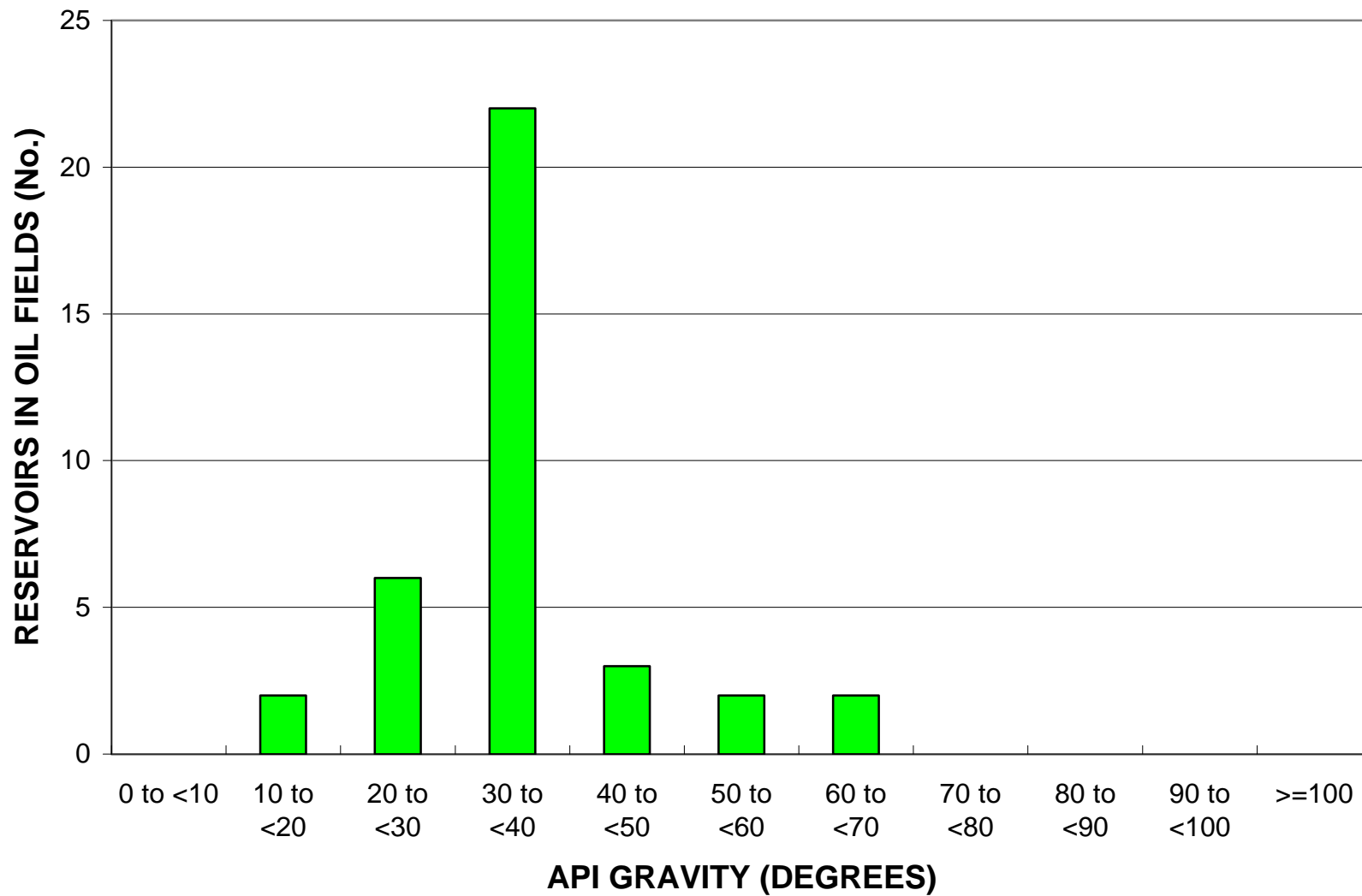
## Pre-Tertiary Buried Hills, Assessment Unit 31270102



# Pre-Tertiary Buried Hills, Assessment Unit 31270102



## Pre-Tertiary Buried Hills, Assessment Unit 31270102





**Pre-Tertiary Buried Hills, Assessment Unit 31270102**  
**Volumes of Discovered Petroleum**

[MMBO, million barrels of oil. BCFG, billion cubic feet of gas. MMBNGL, million barrels of natural gas liquids. Fields containing less than 1 MMBO in oil fields or 6 BCFG in gas fields were not considered in the assessment. Fields were classified as oil or gas by the USGS. Fields without reported discovery dates were not included. NA means not applicable and is shown for volumes where only one field is present. Calculated values may not be equal to the sums of the component values because numbers have been independently rounded.]

Field Type	Known (Discovered) Volumes				Grown (Discovered) Volumes			
	Number of Fields	Oil (MMBO)	Gas (BCFG)	NGL (MMBNGL)	Number of Fields	Oil (MMBO)	Gas (BCFG)	NGL (MMBNGL)
Oil Fields	25	4,366	1,069	2	25	5,240	1,274	3
Gas Fields	1	NA	NA	NA	1	NA	NA	NA
Fields <1 MMBOE	1	NA	NA	NA	1	NA	NA	NA
All Fields	27	4,366	3,569	2	27	5,240	4,867	3

**Pre-Tertiary Buried Hills, Assessment Unit 31270102  
Discovery-History Sequence**

[MMBO, million barrels of oil. BCFG, billion cubic feet of gas. Fields containing less than 1 MMBO in oil fields or 6 BCFG in gas fields were not considered in the assessment. Fields were classified as oil or gas by the USGS. The first half or third shows year of first field discovery as well as end of period. NA means not applicable and is shown where fewer than four fields are present.]

Field Type	Discovery-History Sequence - Known (Discovered) Volumes					
		Year (End of Period)	Number of Fields	Total Volume	Mean Size	Median Size
Oil Fields	<u>Known Sizes (MMBO)</u>					
	First third	1967-1975	8	3,795	474	150
	Second third	1978	9	230	26	20
	Third third	1993	8	341	43	42
	All Oil Fields		25	4,366	175	34
Gas Fields	<u>Known Sizes (BCFG)</u>					
	First third	NA	NA	NA	NA	NA
	Second third	NA	NA	NA	NA	NA
	Third third	NA	NA	NA	NA	NA
	All Gas Fields		NA	NA	NA	NA

**Pre-Tertiary Buried Hills, Assessment Unit 31270102  
Discovery-History Sequence**

[MMBO, million barrels of oil. BCFG, billion cubic feet of gas. Fields containing less than 1 MMBO in oil fields or 6 BCFG in gas fields were not considered in the assessment. Fields were classified as oil or gas by the USGS. The first half or third shows year of first field discovery as well as end of period. NA means not applicable and is shown where fewer than four fields are present.]

Field Type	Discovery-History Sequence - Grown (Discovered) Volumes					
		Year (End of Period)	Number of Fields	Total Volume	Mean Size	Median Size
Oil Fields	<u>Grown Sizes (MMBO)</u>					
	First third	1967-1975	8	4,400	550	174
	Second third	1978	9	330	37	29
	Third third	1993	8	510	64	60
	All Oil Fields		25	5,240	210	49
Gas Fields	<u>Grown Sizes (BCFG)</u>					
	First third	NA	NA	NA	NA	NA
	Second third	NA	NA	NA	NA	NA
	Third third	NA	NA	NA	NA	NA
	All Gas Fields		NA	NA	NA	NA