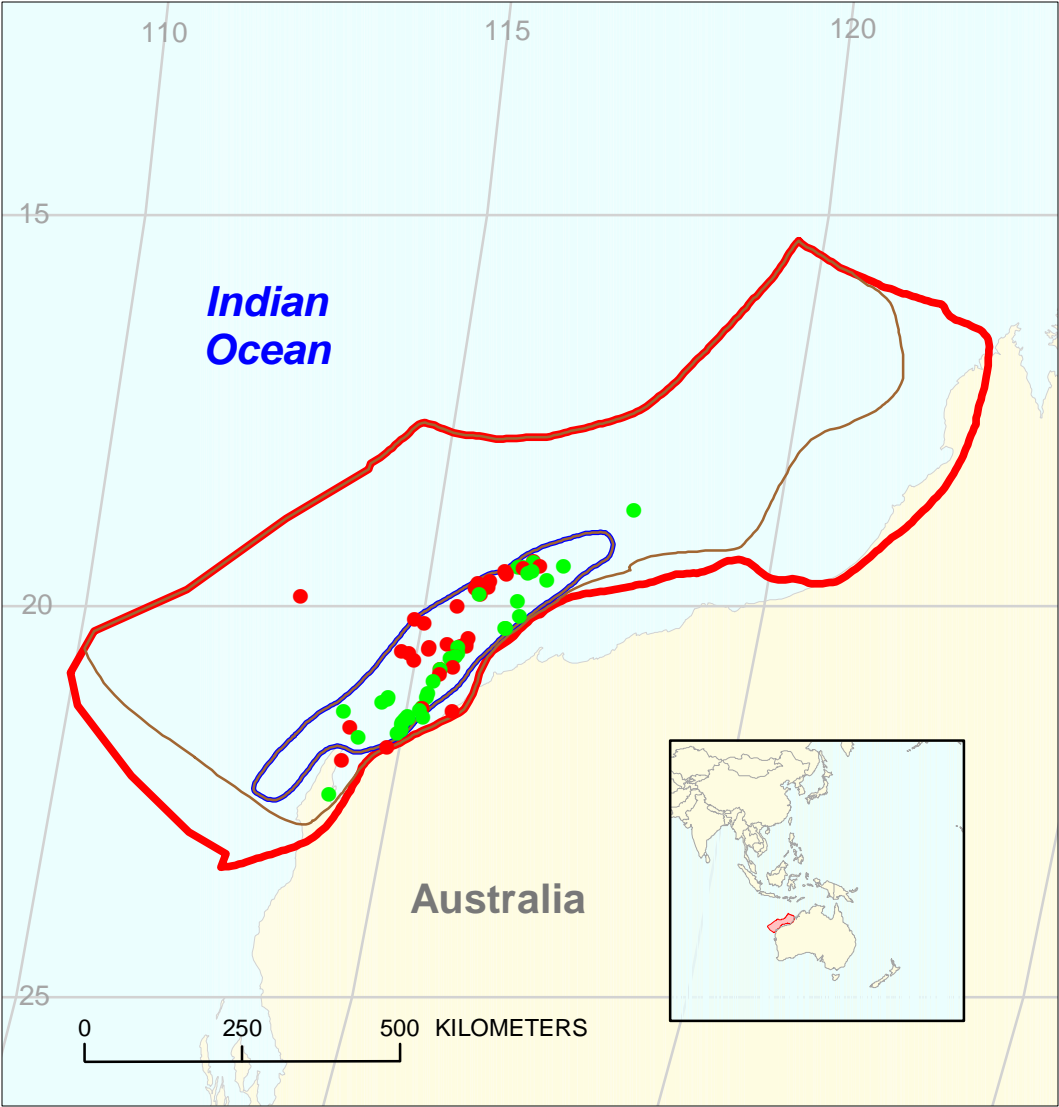







Northwest Shelf Geologic Province 3948



-  Dingo-Mungaroo/Barrow
Total Petroleum System 394801
-  Locker-Mungaroo/Barrow
Total Petroleum System 394802

-  Dingo-Mungaroo/Barrow Total Petroleum System 394801
-  Locker-Mungaroo/Barrow Total Petroleum System 394802
-  Northwest Shelf Geologic Province 3948

Northwest Shelf, Province 3948
Assessment Results Summary - Allocated Resources

[MMBO, million barrels of oil. BCFG, billion cubic feet of gas. MMBNGL, million barrels of natural gas liquids. MFS, minimum field size assessed (MMBO or BCFG). Prob., probability (including both geologic and accessibility probabilities) of at least one field equal to or greater than the MFS. Results shown are fully risked estimates. For gas fields, all liquids are included under the NGL (natural gas liquids) category. F95 represents a 95 percent chance of at least the amount tabulated. Other fractiles are defined similarly. Fractiles are additive under the assumption of perfect positive correlation. Shading indicates not applicable]

Code and Field Type	MFS	Prob. (0-1)	Undiscovered Resources											
			Oil (MMBO)				Gas (BCFG)				NGL (MMBNGL)			
			F95	F50	F5	Mean	F95	F50	F5	Mean	F95	F50	F5	Mean

3948 Total: Assessed onshore portions of Northwest Shelf Province

Oil Fields			41	112	192	114	120	327	594	338	6	16	31	17
Gas Fields							905	2,586	4,170	2,565	53	151	259	153
Total	1.00		41	112	192	114	1,024	2,913	4,764	2,902	58	167	290	169

3948 Total: Assessed offshore portions of Northwest Shelf Province

Oil Fields			821	2,223	3,860	2,267	2,284	6,256	11,379	6,462	108	306	596	323
Gas Fields							18,307	54,677	94,925	55,346	1,047	3,104	5,646	3,189
Total	1.00		821	2,223	3,860	2,267	20,591	60,934	106,305	61,809	1,155	3,410	6,242	3,513

3948 Grand Total: Assessed portions of Northwest Shelf Province

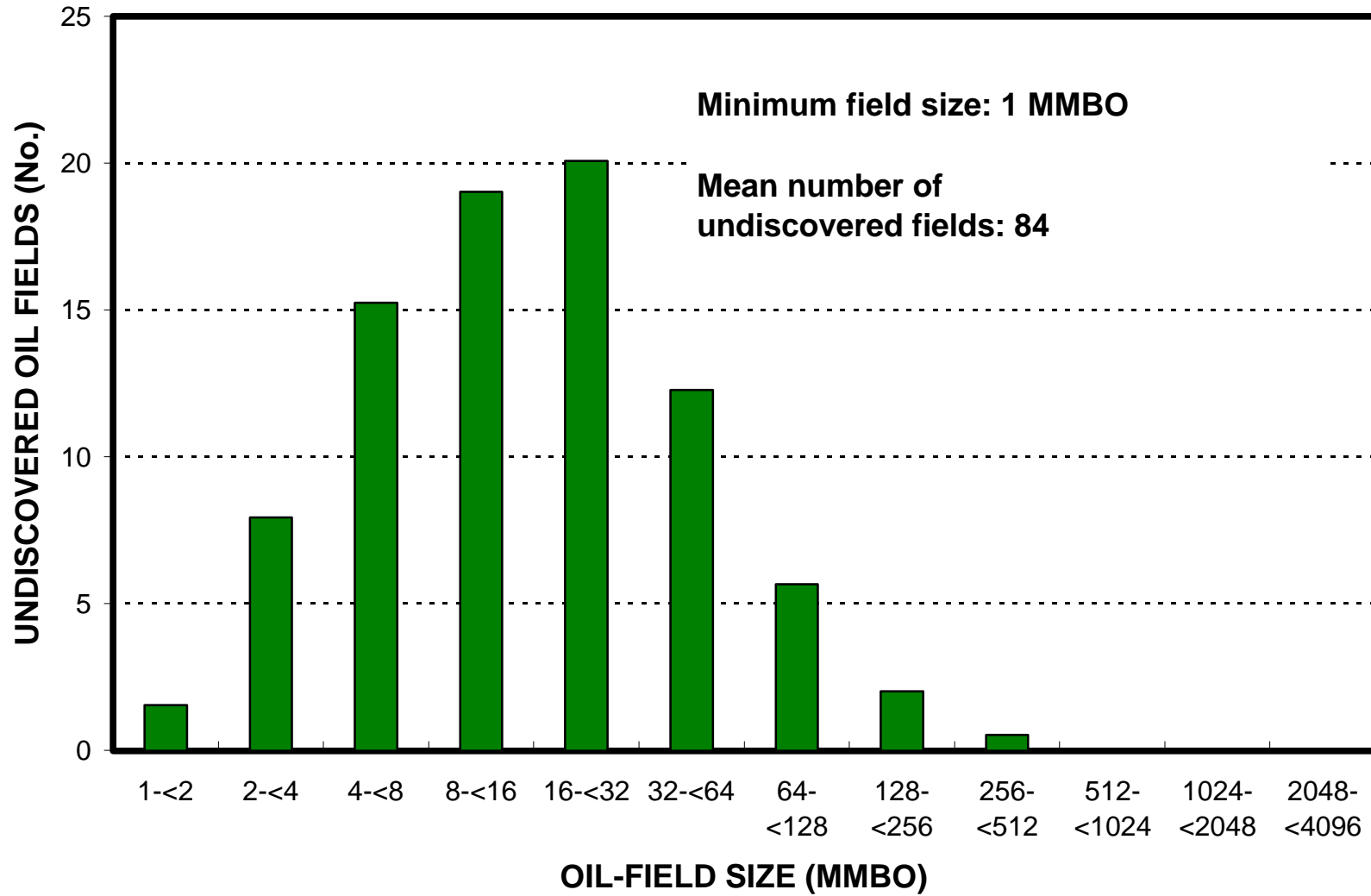
Oil Fields			862	2,336	4,052	2,381	2,404	6,584	11,973	6,800	114	322	627	340
Gas Fields							19,211	57,263	99,095	57,911	1,099	3,255	5,905	3,342
Total	1.00		862	2,336	4,052	2,381	21,615	63,847	111,068	64,711	1,214	3,577	6,532	3,682

Northwest Shelf, Province 3948
Assessment Results Summary - Allocated Resources

[MMBO, million barrels of oil. BCFG, billion cubic feet of gas. MMBNGL, million barrels of natural gas liquids. MFS, minimum field size assessed (MMBO or BCFG). Prob., probability (including both geologic and accessibility probabilities) of at least one field equal to or greater than the MFS. Results shown are fully risked estimates. For gas fields, all liquids are included under the NGL (natural gas liquids) category. F95 represents a 95 percent chance of at least the amount tabulated. Other fractiles are defined similarly. Fractiles are additive under the assumption of perfect positive correlation. Shading indicates not applicable]

Code and Field Type	MFS	Prob. (0-1)	Undiscovered Resources											
			Oil (MMBO)				Gas (BCFG)				NGL (MMBNGL)			
			F95	F50	F5	Mean	F95	F50	F5	Mean	F95	F50	F5	Mean
394801 Dingo-Mungaroo/Barrow Total Petroleum System														
39480101 Dingo-Mungaroo/Barrow Assessment Unit (5% of undiscovered oil fields and 5% of undiscovered gas fields allocated to ONSHORE province 3948)														
Oil Fields	1	1.00	41	111	189	112	119	327	592	337	6	16	31	17
Gas Fields	6						891	2,517	3,974	2,482	52	148	250	149
Total		1.00	41	111	189	112	1,010	2,843	4,566	2,819	58	164	281	166
39480101 Dingo-Mungaroo/Barrow Assessment Unit (95% of undiscovered oil fields and 95% of undiscovered gas fields allocated to OFFSHORE province 3948)														
Oil Fields	1	1.00	780	2,106	3,598	2,137	2,269	6,209	11,257	6,407	108	303	588	320
Gas Fields	6						16,924	47,816	75,498	47,154	989	2,810	4,752	2,829
Total		1.00	780	2,106	3,598	2,137	19,194	54,025	86,755	53,561	1,097	3,113	5,340	3,148
394802 Locker-Mungaroo/Barrow Total Petroleum System														
39480201 Locker-Mungaroo/Barrow Assessment Unit (1% of undiscovered oil fields and 1% of undiscovered gas fields allocated to ONSHORE province 3948)														
Oil Fields	15	1.00	0	1	3	1	0	0	1	1	0	0	0	0
Gas Fields	90						14	69	196	83	1	3	9	4
Total		1.00	0	1	3	1	14	70	197	83	1	3	9	4
39480201 Locker-Mungaroo/Barrow Assessment Unit (99% of undiscovered oil fields and 99% of undiscovered gas fields allocated to OFFSHORE province 3948)														
Oil Fields	15	1.00	41	118	262	130	15	47	123	55	1	3	8	3
Gas Fields	90						1,382	6,862	19,427	8,193	58	294	894	361
Total		1.00	41	118	262	130	1,397	6,909	19,550	8,247	59	297	902	364

Northwest Shelf, Province 3948 Undiscovered Field-Size Distribution



Northwest Shelf, Province 3948 Undiscovered Field-Size Distribution

