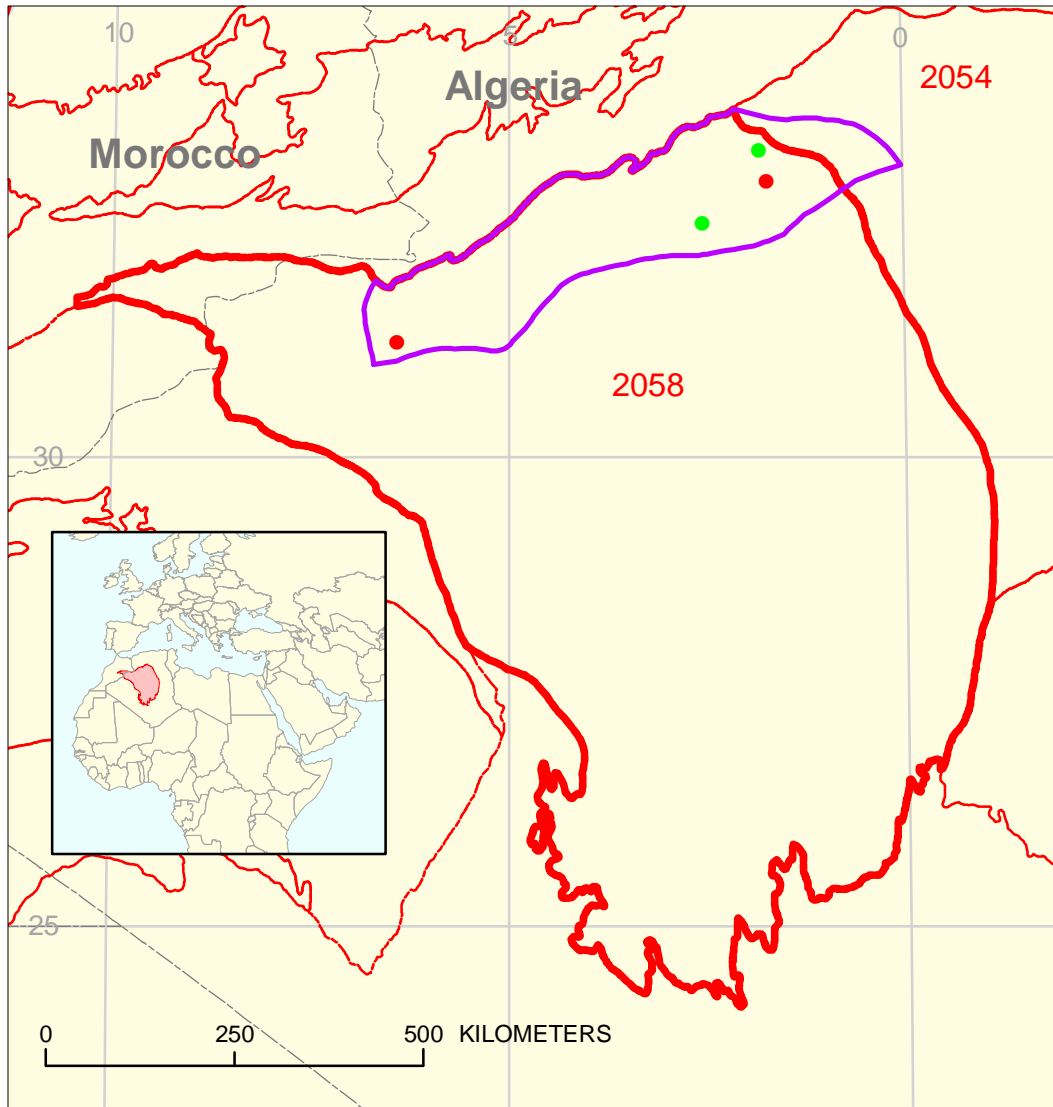


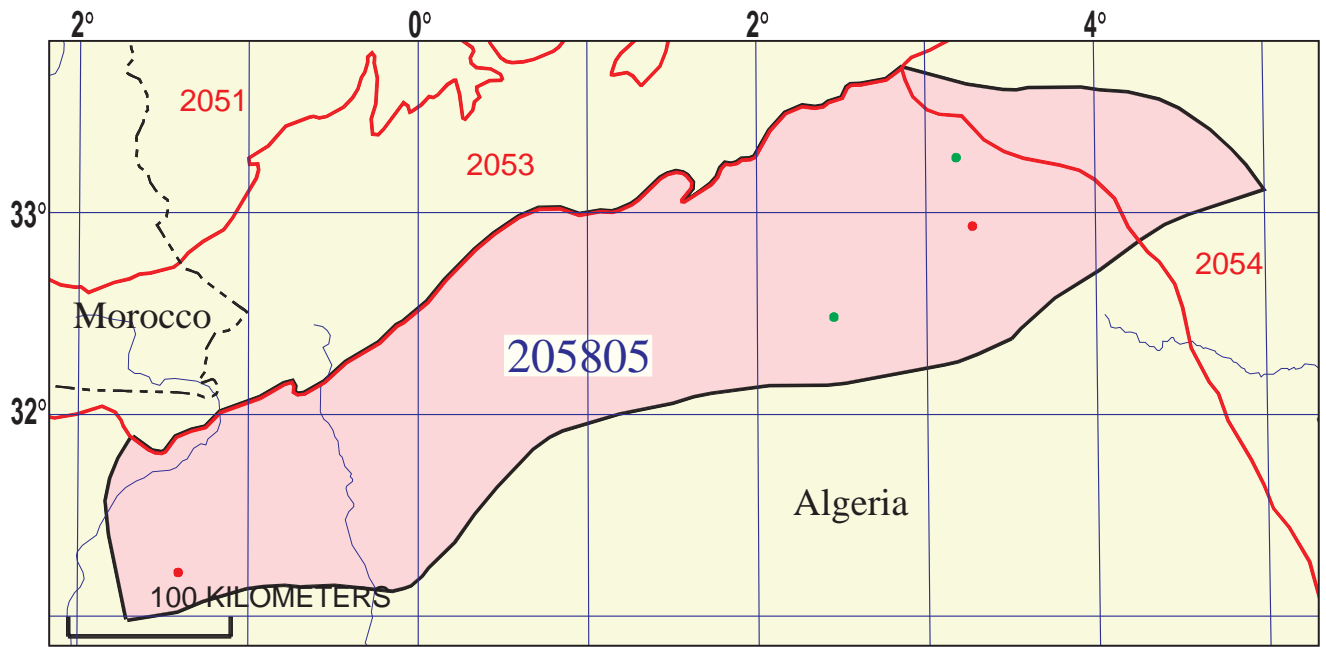


# Tanezzuft-Benoud Total Petroleum System 205805



 Tanezzuft-Benoud  
Structural/Stratigraphic  
Assessment Unit 20580501

 Tanezzuft-Benoud Structural/Stratigraphic Assessment Unit 20580501  
 Grand Erg/Ahnet Basin Geologic Province 2058



## Tanezzuft-Benoud Total Petroleum System - 205805

### EXPLANATION

- Hydrography
- Shoreline
- 2058 — Geologic province code and boundary
- - - Country boundary
- Gas field centerpoint
- Oil field centerpoint
- 205805 — Total Petroleum System code and boundary

Projection: Robinson. Central meridian: 0

**Tanezzuft-Benoud, Total Petroleum System 205805**  
**Assessment Results Summary**

[MMBO, million barrels of oil. BCFG, billion cubic feet of gas. MMBNGL, million barrels of natural gas liquids. MFS, minimum field size assessed (MMBO or BCFG). Prob., probability (including both geologic and accessibility probabilities) of at least one field equal to or greater than the MFS. Results shown are fully risked estimates. For gas fields, all liquids are included under the NGL (natural gas liquids) category. F95 represents a 95 percent chance of at least the amount tabulated. Other fractiles are defined similarly. Fractiles are additive under the assumption of perfect positive correlation. Shading indicates not applicable]

Code and Field Type	MFS	Prob. (0-1)	Undiscovered Resources											
			Oil (MMBO)				Gas (BCFG)				NGL (MMBNGL)			
			F95	F50	F5	Mean	F95	F50	F5	Mean	F95	F50	F5	Mean

**20580501 Tanezzuft-Benoud Structural/Stratigraphic Assessment Unit**

Oil Fields	4	1.00	21	64	156	72	72	233	607	272	4	14	38	16
Gas Fields	24						357	1,880	5,483	2,268	16	88	273	109
Total		1.00	21	64	156	72	429	2,113	6,090	2,541	20	102	311	125

**205805 Total: Tanezzuft-Benoud Total Petroleum System**

Oil Fields		1.00	21	64	156	72	72	233	607	272	4	14	38	16
Gas Fields							357	1,880	5,483	2,268	16	88	273	109
Total		1.00	21	64	156	72	429	2,113	6,090	2,541	20	102	311	125