



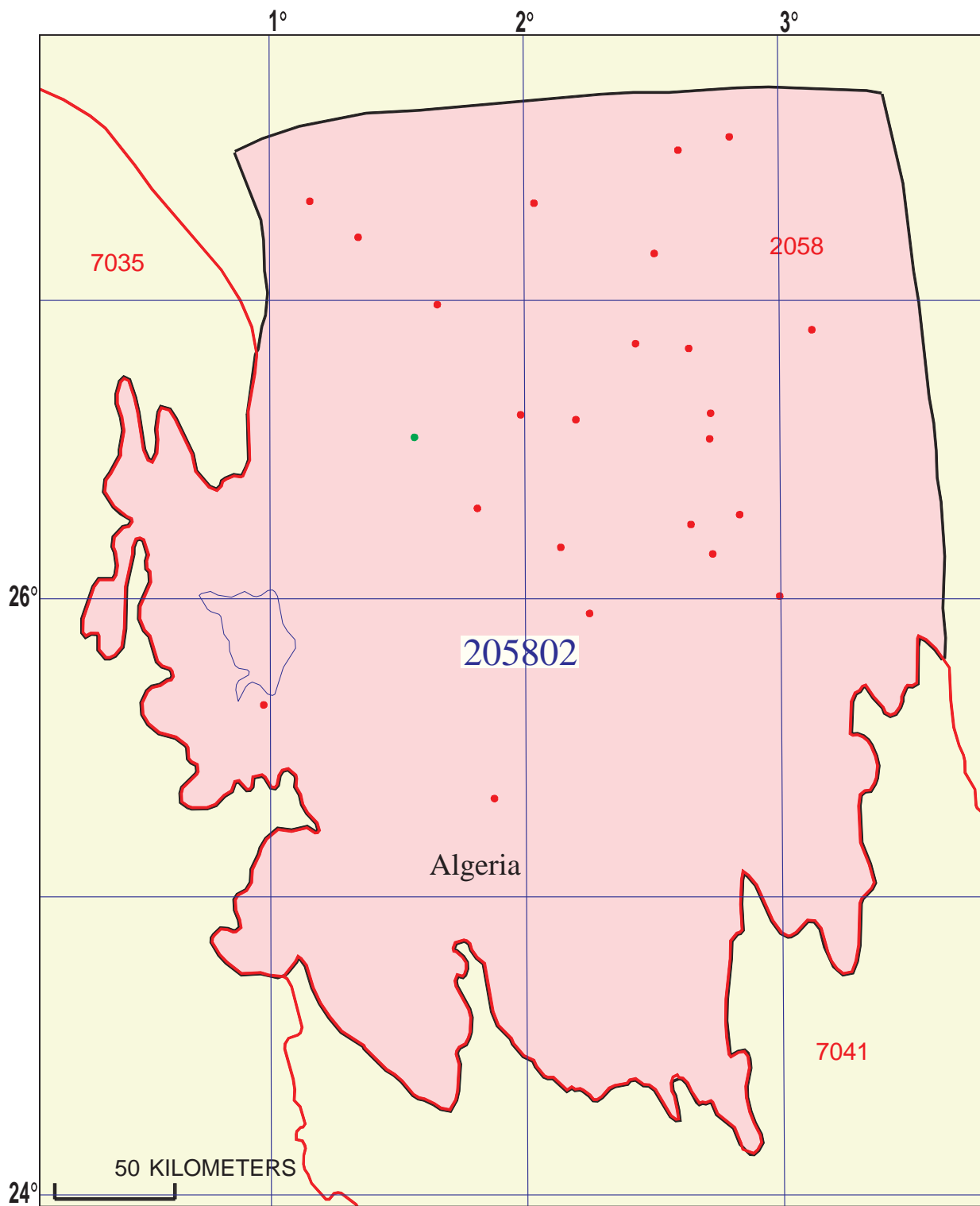
Tanezzuft-Ahnet Total Petroleum System 205802



 Tanezzuft-Ahnet Structural/Stratigraphic Assessment Unit 20580201

 Tanezzuft-Ahnet Structural/Stratigraphic Assessment Unit 20580201

 Grand Erg/Ahnet Basin Geologic Province 2058



**Tanezzuft-Ahnet
Total Petroleum System - 205802**

EXPLANATION

- Hydrography
- Shoreline
- 2058 — Geologic province code and boundary
- Country boundary
- Gas field centerpoint
- Oil field centerpoint
- 205802 — Total Petroleum System code and boundary

Projection: Robinson. Central meridian: 0

**Tanezzuft-Ahnet, Total Petroleum System 205802
Assessment Results Summary**

[MMBO, million barrels of oil. BCFG, billion cubic feet of gas. MMBNGL, million barrels of natural gas liquids. MFS, minimum field size assessed (MMBO or BCFG). Prob., probability (including both geologic and accessibility probabilities) of at least one field equal to or greater than the MFS. Results shown are fully risked estimates. For gas fields, all liquids are included under the NGL (natural gas liquids) category. F95 represents a 95 percent chance of at least the amount tabulated. Other fractiles are defined similarly. Fractiles are additive under the assumption of perfect positive correlation. Shading indicates not applicable]

Code and Field Type	MFS	Prob. (0-1)	Undiscovered Resources											
			Oil (MMBO)				Gas (BCFG)				NGL (MMBNGL)			
			F95	F50	F5	Mean	F95	F50	F5	Mean	F95	F50	F5	Mean

20580201 Tanezzuft-Ahnet Structural/Stratigraphic Assessment Unit

Oil Fields	4	1.00	6	25	89	34	3	14	50	19	0	1	3	1
Gas Fields	24						872	2,678	5,963	2,955	40	130	316	148
Total		1.00	6	25	89	34	875	2,691	6,013	2,973	40	131	319	149

205802 Total: Tanezzuft-Ahnet Total Petroleum System

Oil Fields		1.00	6	25	89	34	3	14	50	19	0	1	3	1
Gas Fields							872	2,678	5,963	2,955	40	130	316	148
Total		1.00	6	25	89	34	875	2,691	6,013	2,973	40	131	319	149