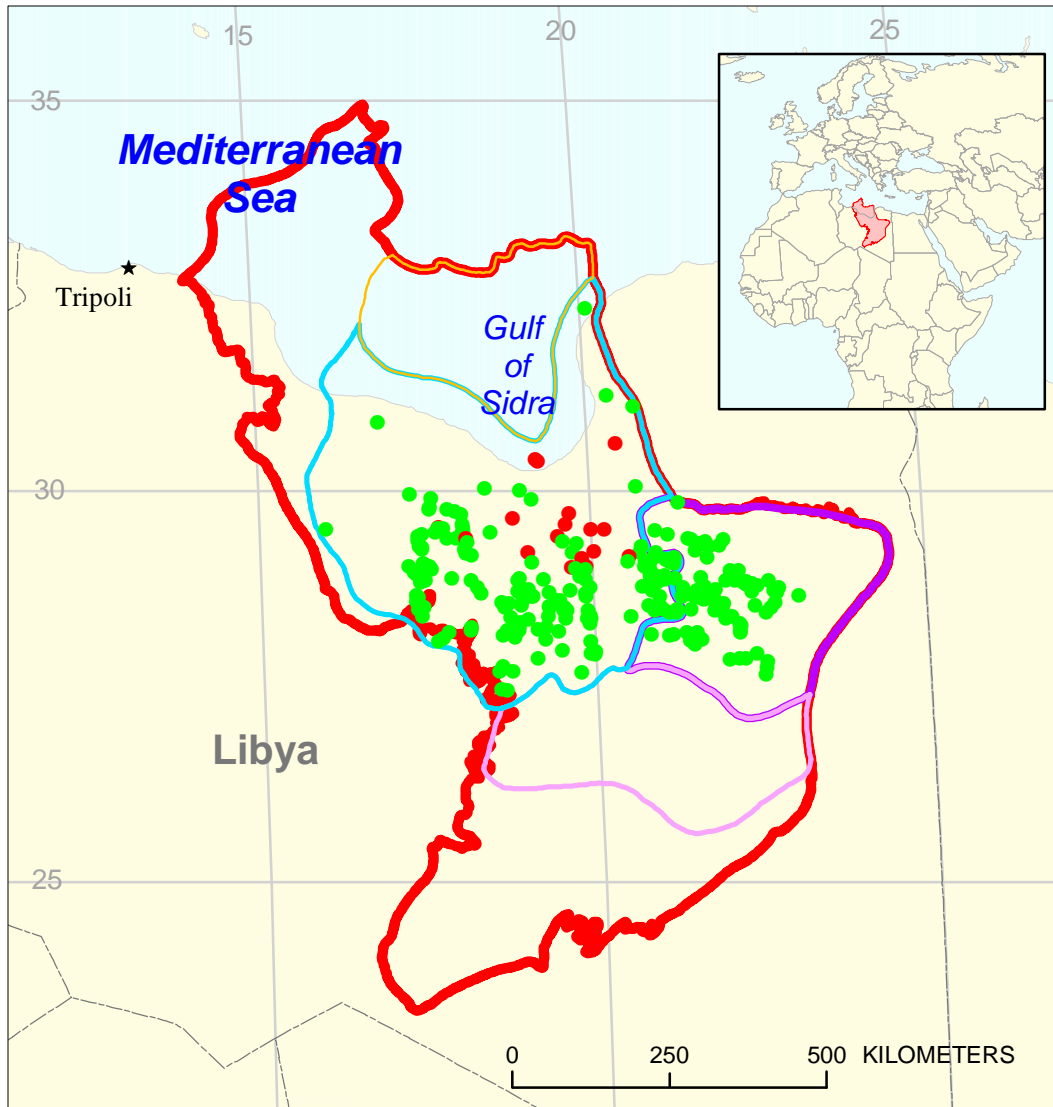











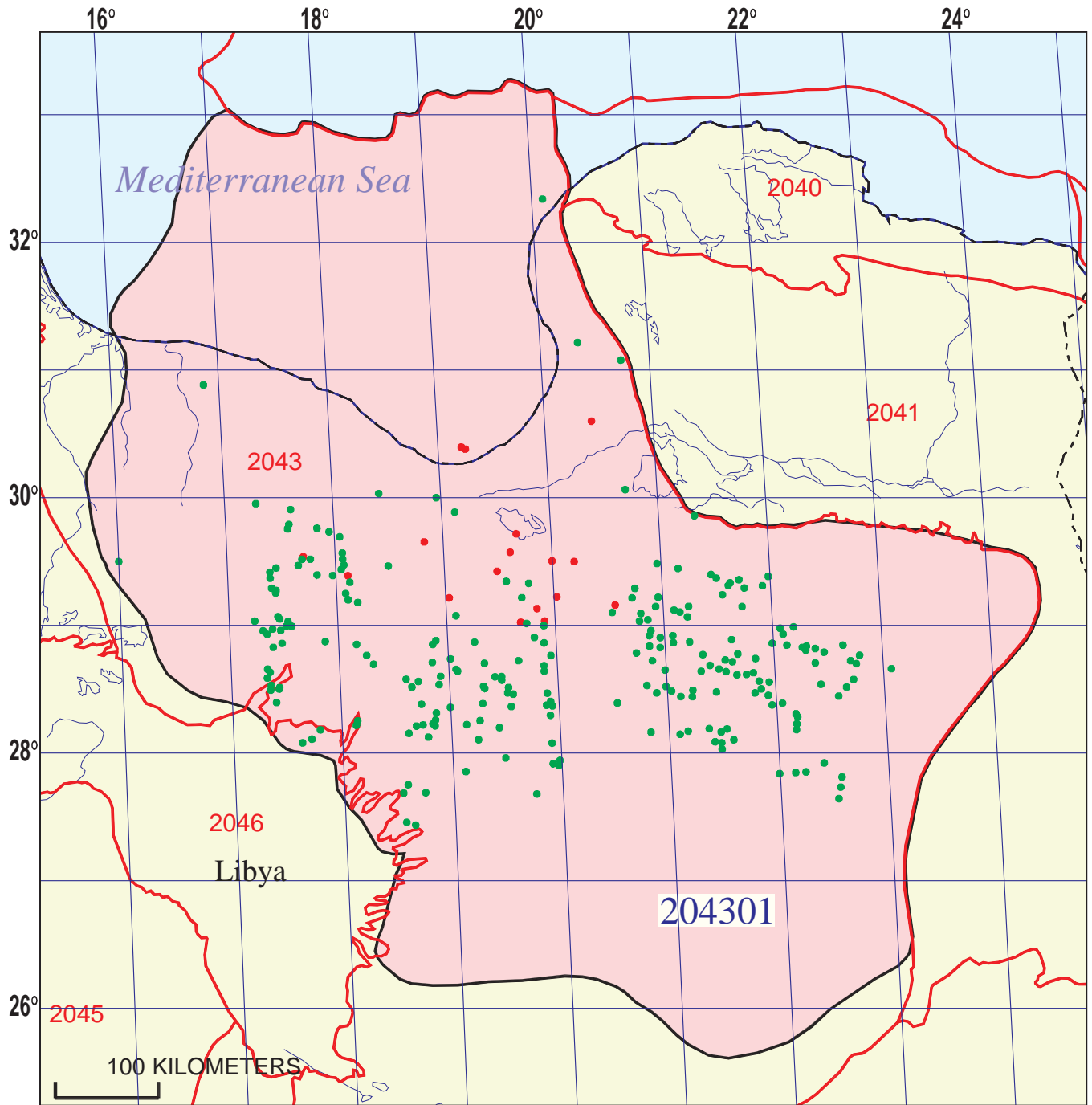
Sirte-Zelten

Total Petroleum System 204301



-  Southeast Sirte Clastics Assessment Unit 20430101
-  Central Sirte Carbonates Assessment Unit 20430102
-  Offshore Sirte Hypothetical Assessment Unit 20430103
-  Southeast Sirte Hypothetical Assessment Unit 20430104

-  Southeast Sirte Clastics Assessment Unit 20430101
-  Central Sirte Carbonates Assessment Unit 20430102
-  Offshore Sirte Hypothetical Assessment Unit 20430103
-  Southeast Sirte Hypothetical Assessment Unit 20430104
-  Sirte Basin Geologic Province 2043



**Sirte-Zelten
Total Petroleum System - 204301**

EXPLANATION

- Hydrography
- Shoreline
- 2043 — Geologic province code and boundary
- Country boundary
- Gas field centerpoint
- Oil field centerpoint
- 204301 — Total Petroleum System code and boundary

Projection: Robinson. Central meridian: 0

Sirte-Zelten, Total Petroleum System 204301
Assessment Results Summary

[MMBO, million barrels of oil. BCFG, billion cubic feet of gas. MMBNGL, million barrels of natural gas liquids. MFS, minimum field size assessed (MMBO or BCFG). Prob., probability (including both geologic and accessibility probabilities) of at least one field equal to or greater than the MFS. Results shown are fully risked estimates. For gas fields, all liquids are included under the NGL (natural gas liquids) category. F95 represents a 95 percent chance of at least the amount tabulated. Other fractiles are defined similarly. Fractiles are additive under the assumption of perfect positive correlation. Shading indicates not applicable]

Code and Field Type	MFS	Prob. (0-1)	Undiscovered Resources											
			Oil (MMBO)				Gas (BCFG)				NGL (MMBNGL)			
			F95	F50	F5	Mean	F95	F50	F5	Mean	F95	F50	F5	Mean
20430101 Southeast Sirte Clastics Assessment Unit														
Oil Fields	10	1.00	890	2,293	4,130	2,380	195	672	1,879	808	12	40	113	48
Gas Fields	60						0	0	0	0	0	0	0	0
Total		1.00	890	2,293	4,130	2,380	195	672	1,879	808	12	40	113	48
20430102 Central Sirte Carbonates Assessment Unit														
Oil Fields	5	1.00	1,711	3,785	6,144	3,840	1,488	3,633	6,946	3,841	88	217	419	231
Gas Fields	30						2,467	5,618	11,252	6,076	71	166	347	182
Total		1.00	1,711	3,785	6,144	3,840	3,956	9,252	18,198	9,918	159	383	766	413
20430103 Offshore Sirte Hypothetical Assessment Unit														
Oil Fields	10	0.48	0	0	1,254	382	0	0	6,633	1,909	0	0	400	115
Gas Fields	60						0	0	7,488	2,290	0	0	229	69
Total		0.48	0	0	1,254	382	0	0	14,121	4,199	0	0	629	183
20430104 Southeast Sirte Hypothetical Assessment Unit														
Oil Fields	5	0.50	0	70	824	253	0	13	222	60	0	1	13	4
Gas Fields	30						0	0	0	0	0	0	0	0
Total		0.50	0	70	824	253	0	13	222	60	0	1	13	4