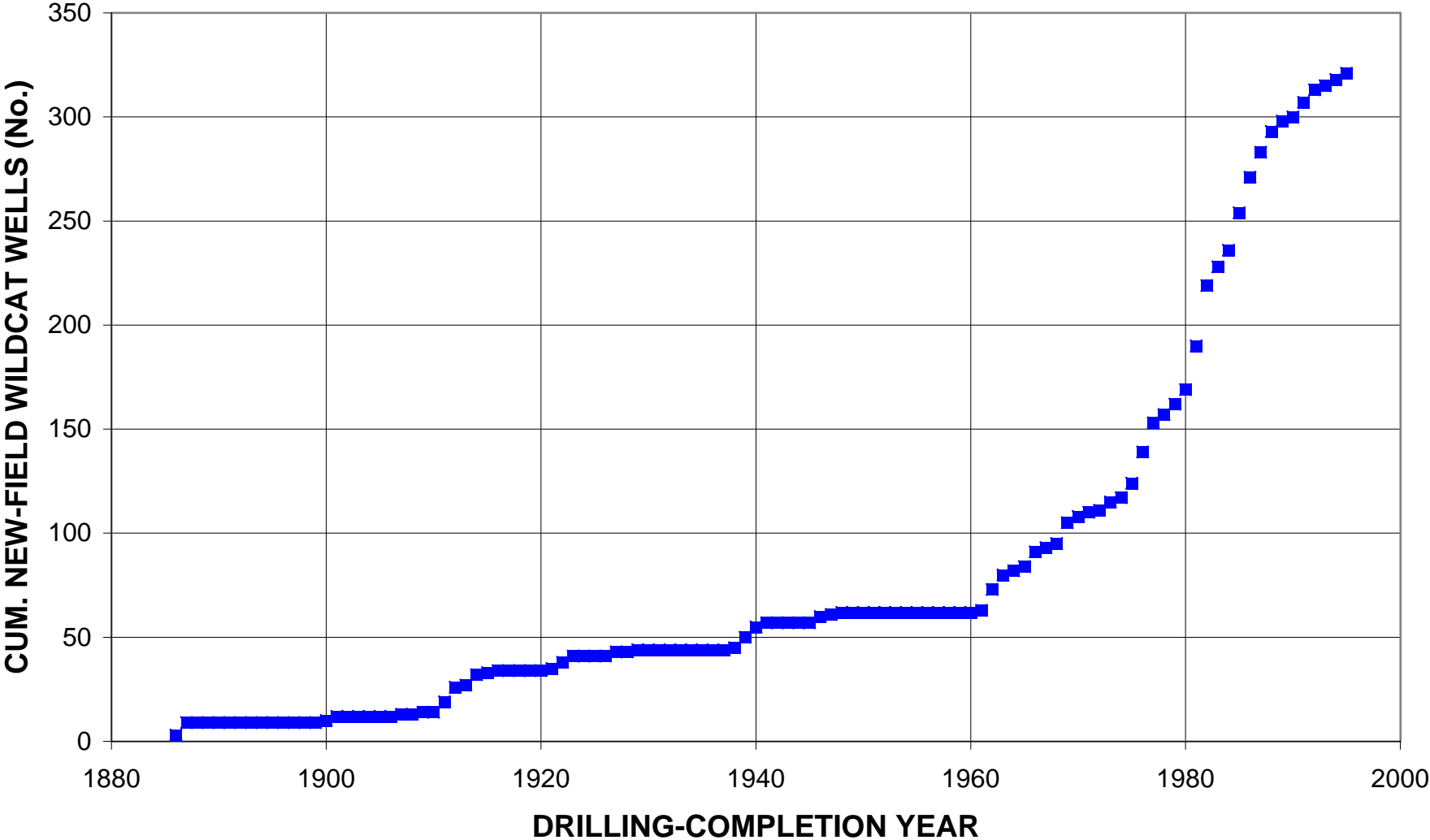
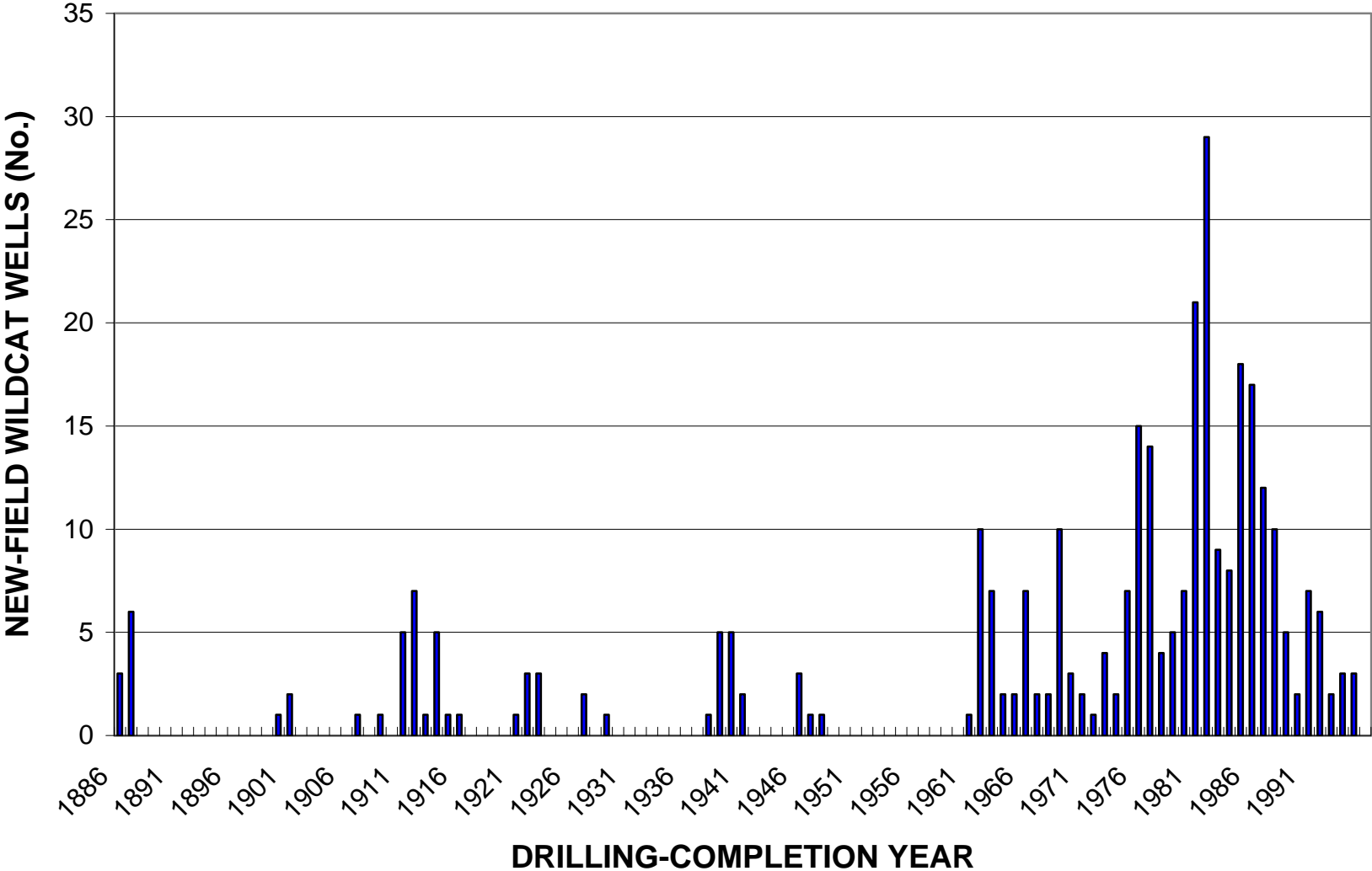


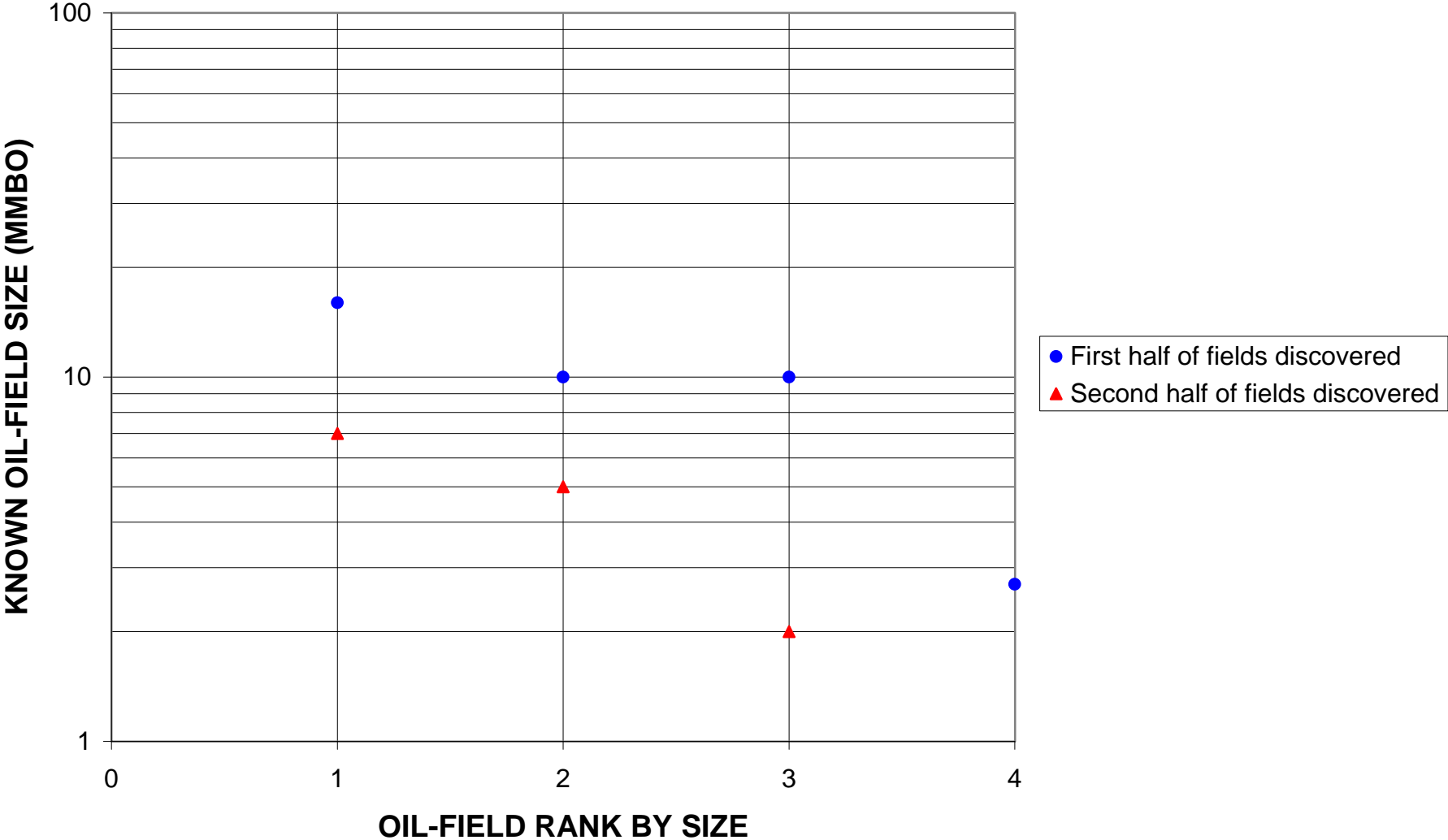
Red Sea Coastal Block Faults, Assessment Unit 20710201



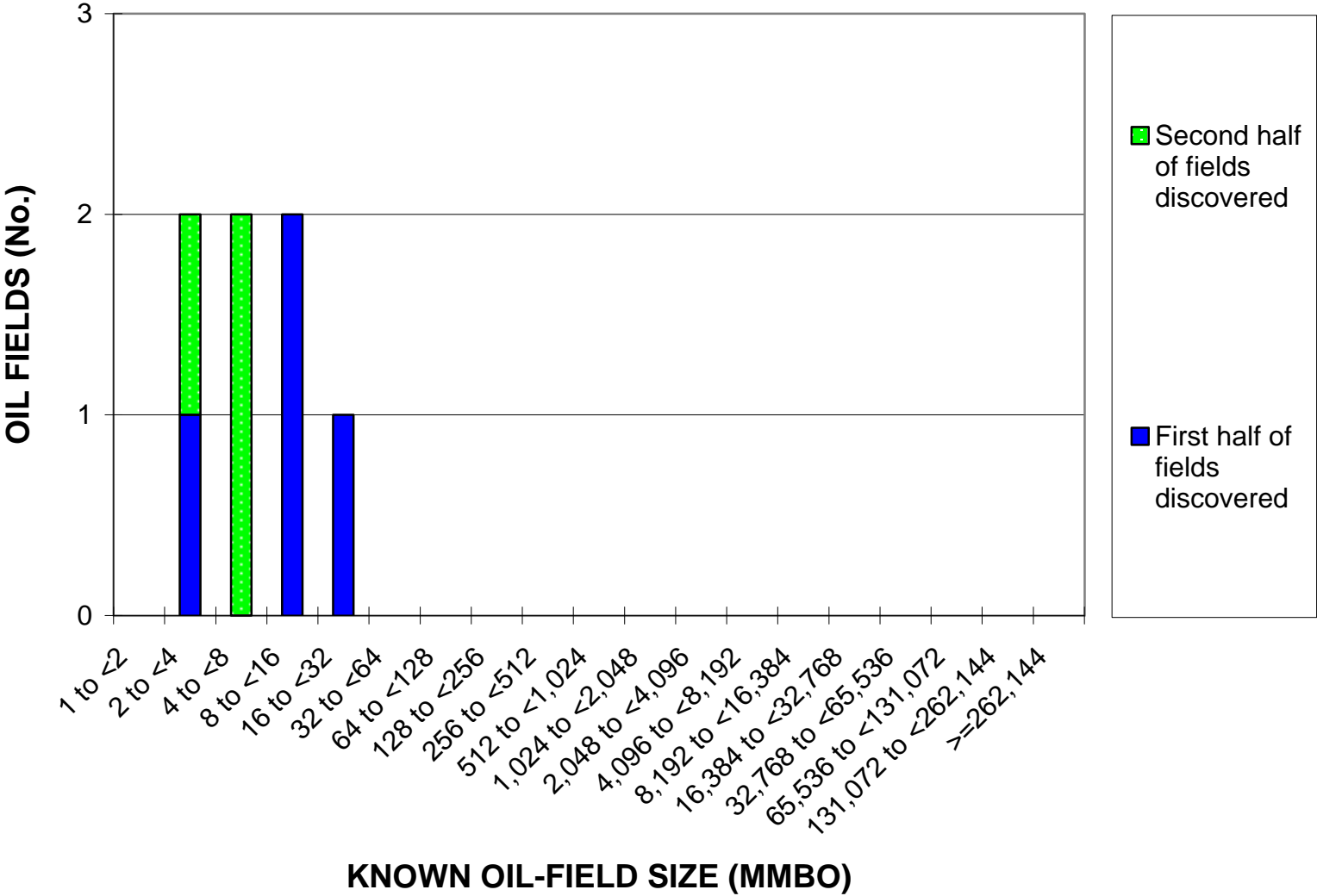
Red Sea Coastal Block Faults, Assessment Unit 20710201



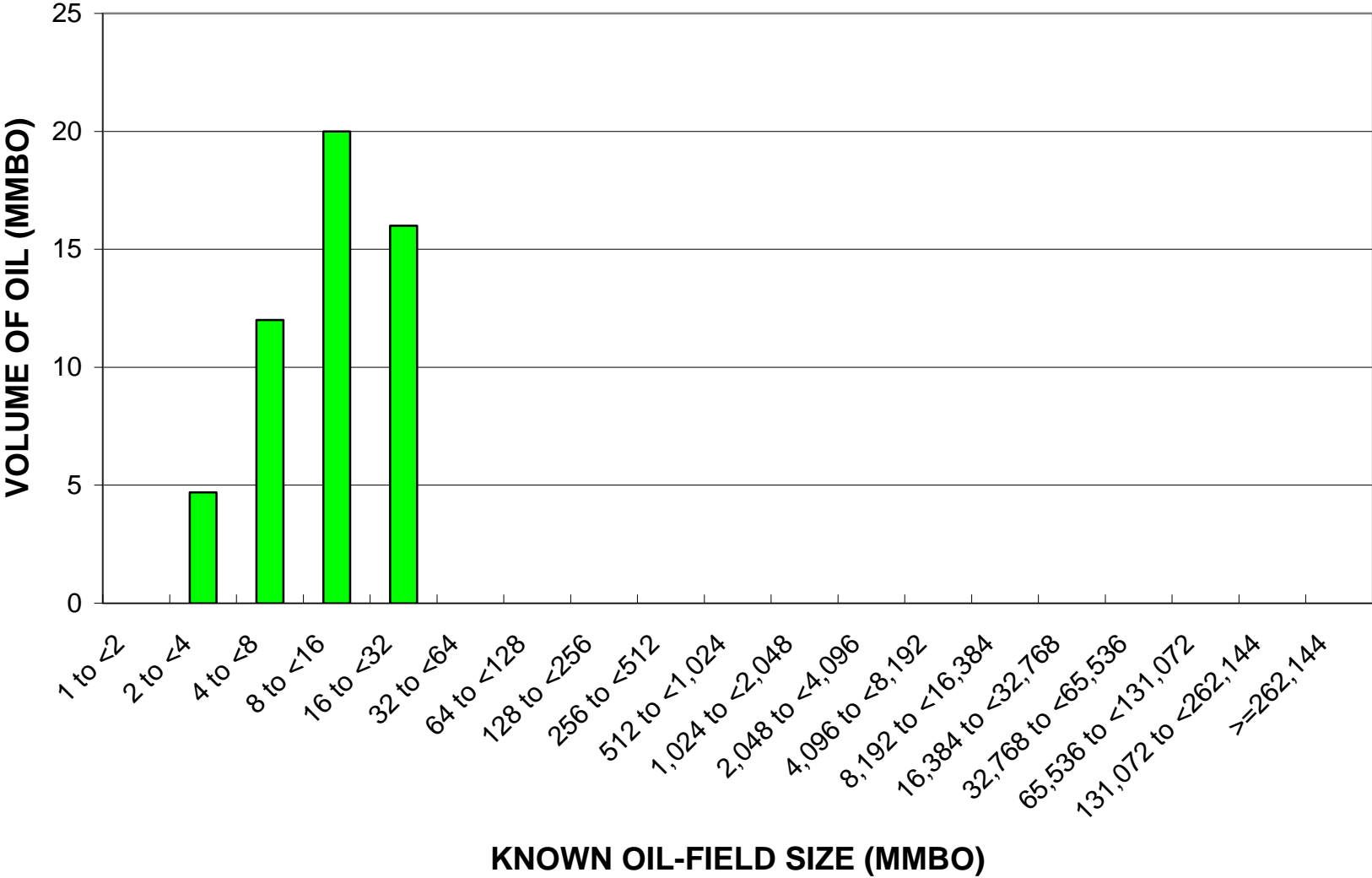
Red Sea Coastal Block Faults, Assessment Unit 20710201



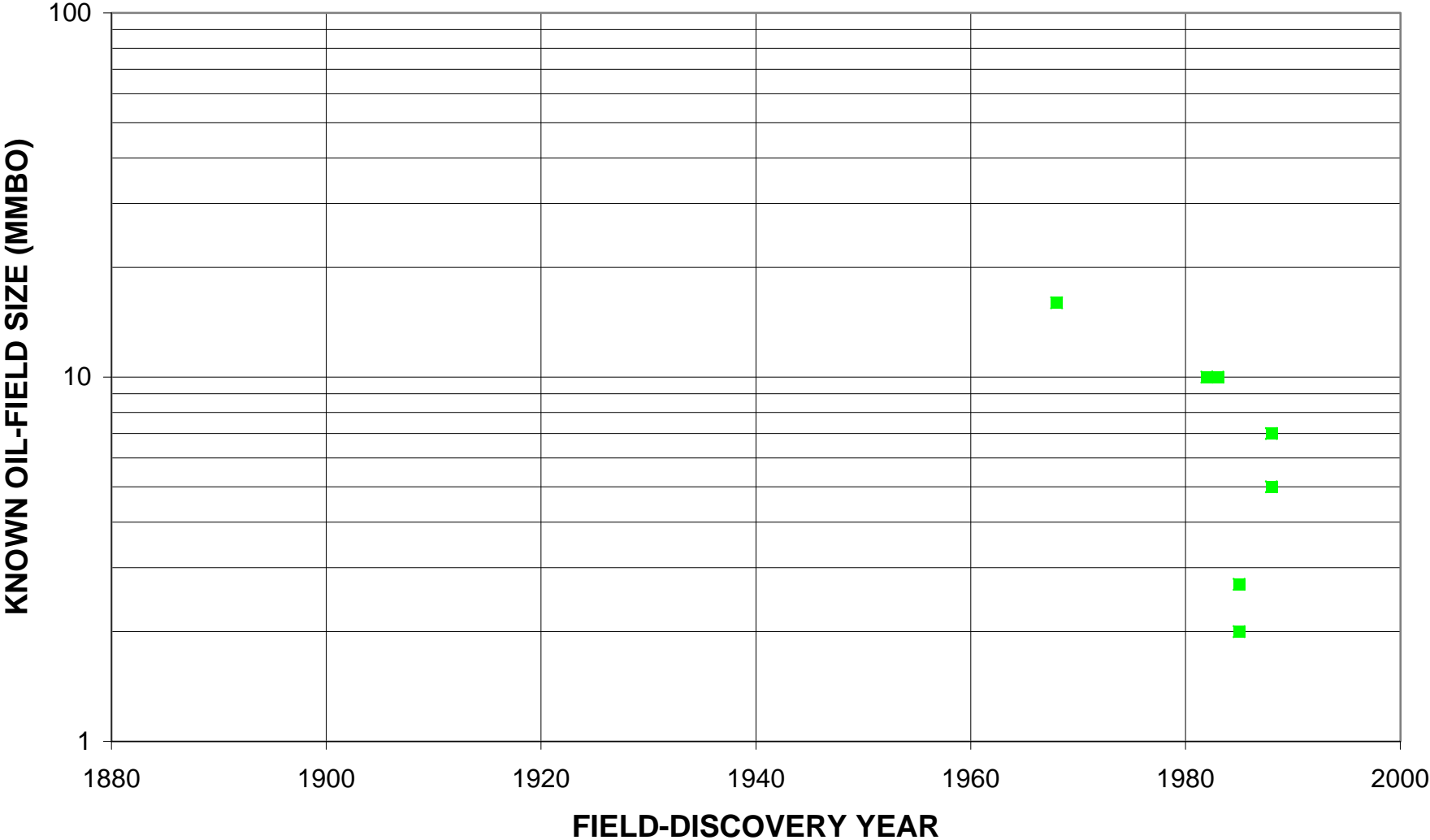
Red Sea Coastal Block Faults, Assessment Unit 20710201



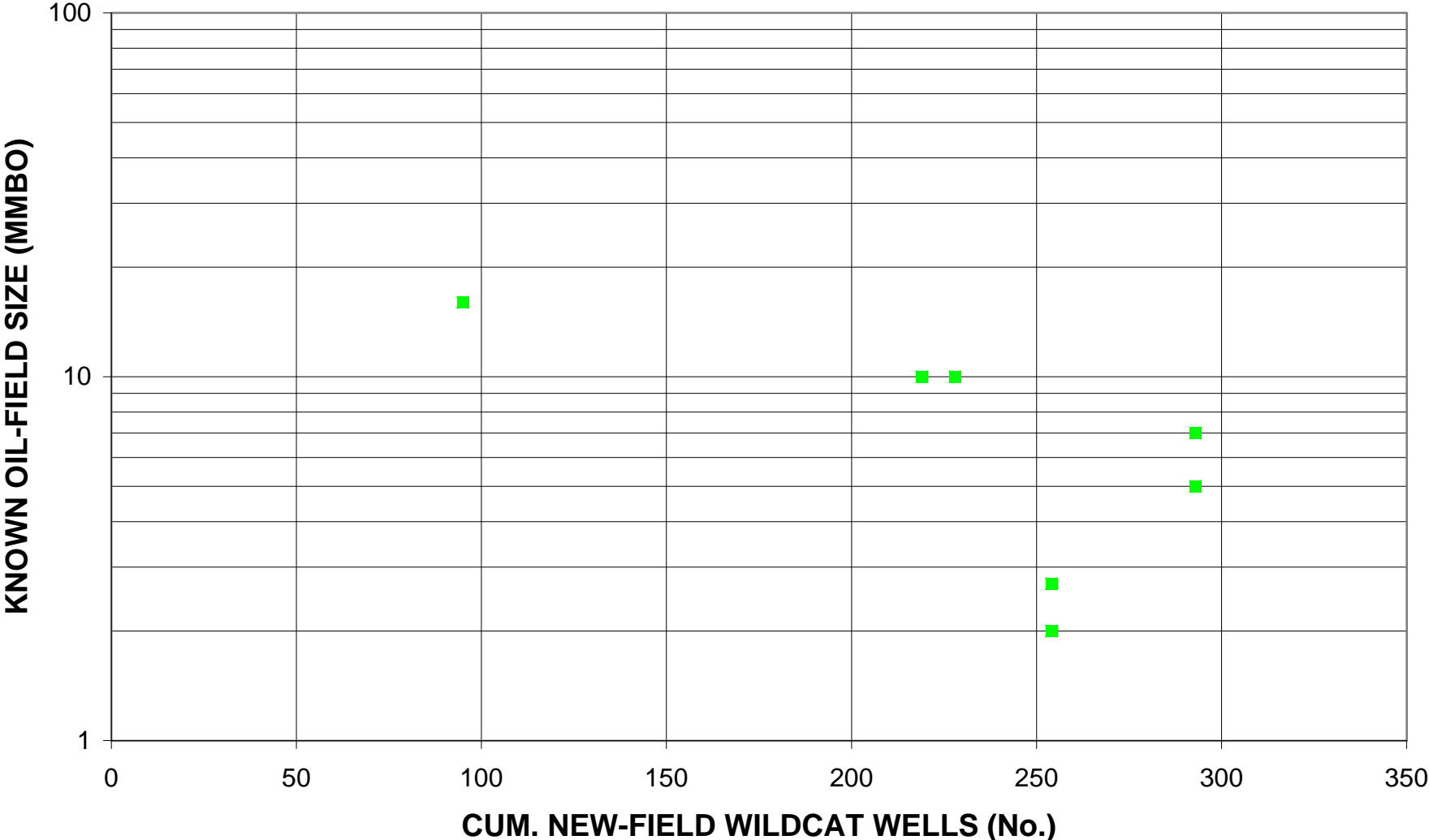
Red Sea Coastal Block Faults, Assessment Unit 20710201



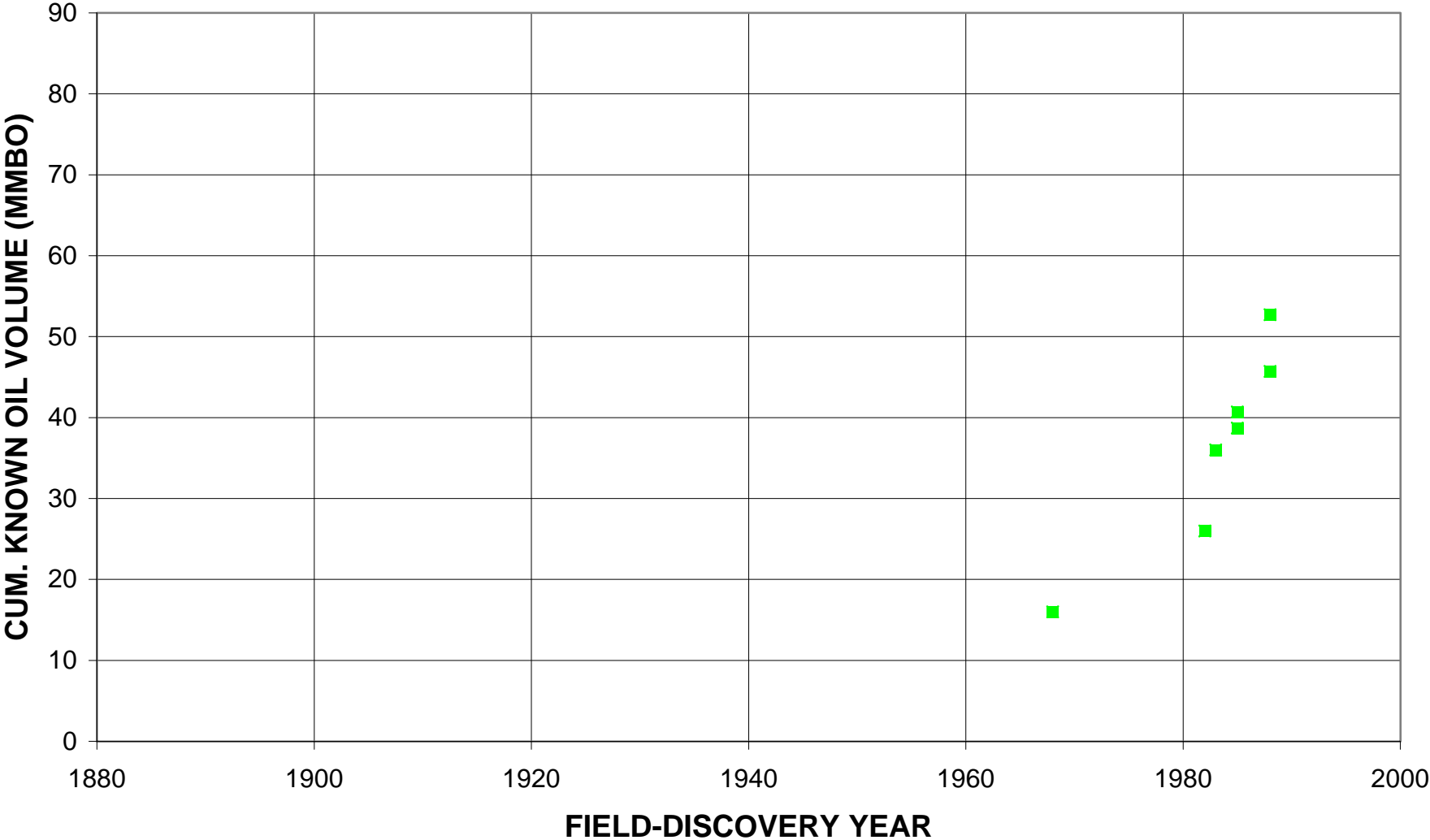
Red Sea Coastal Block Faults, Assessment Unit 20710201



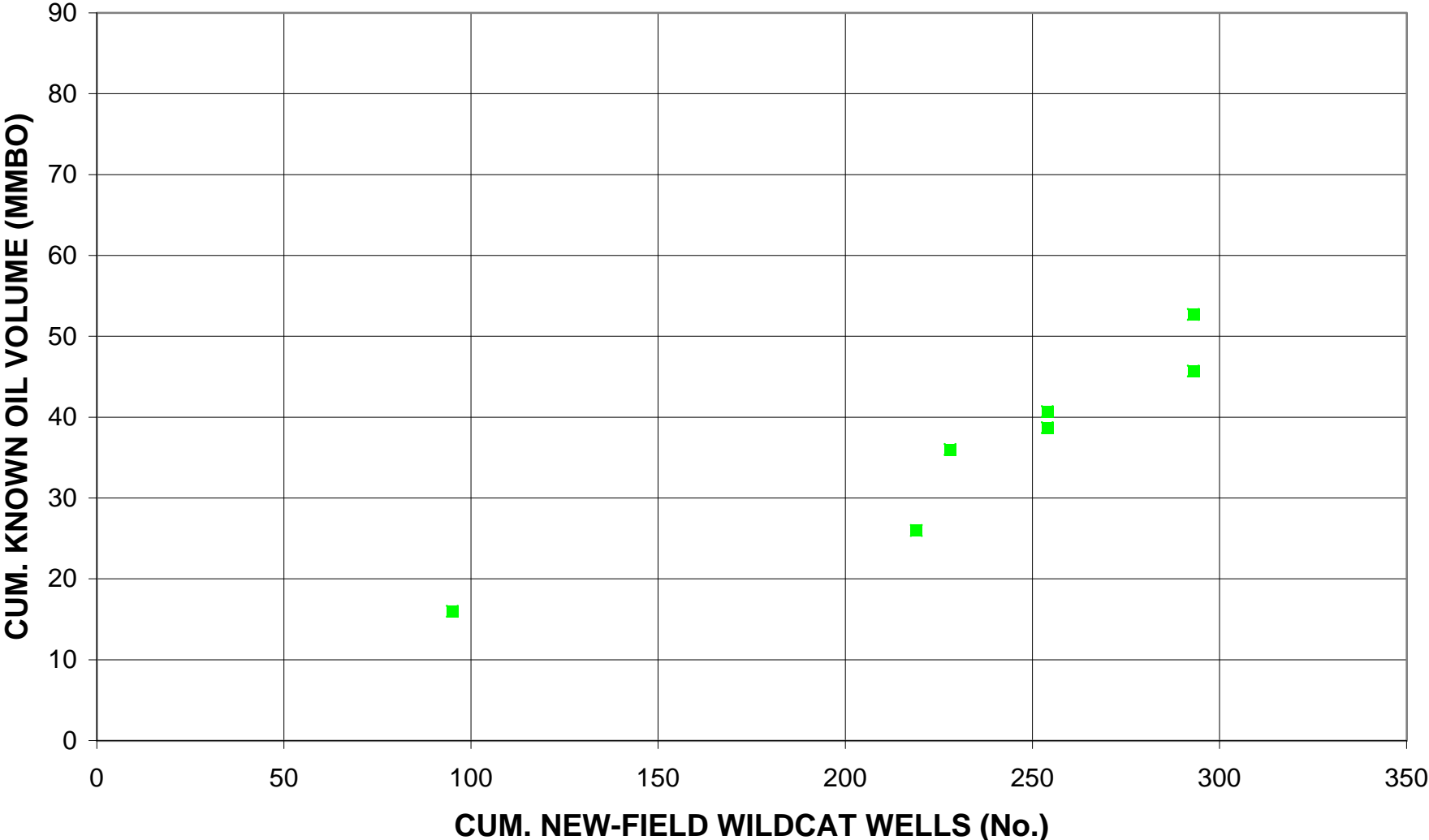
Red Sea Coastal Block Faults, Assessment Unit 20710201



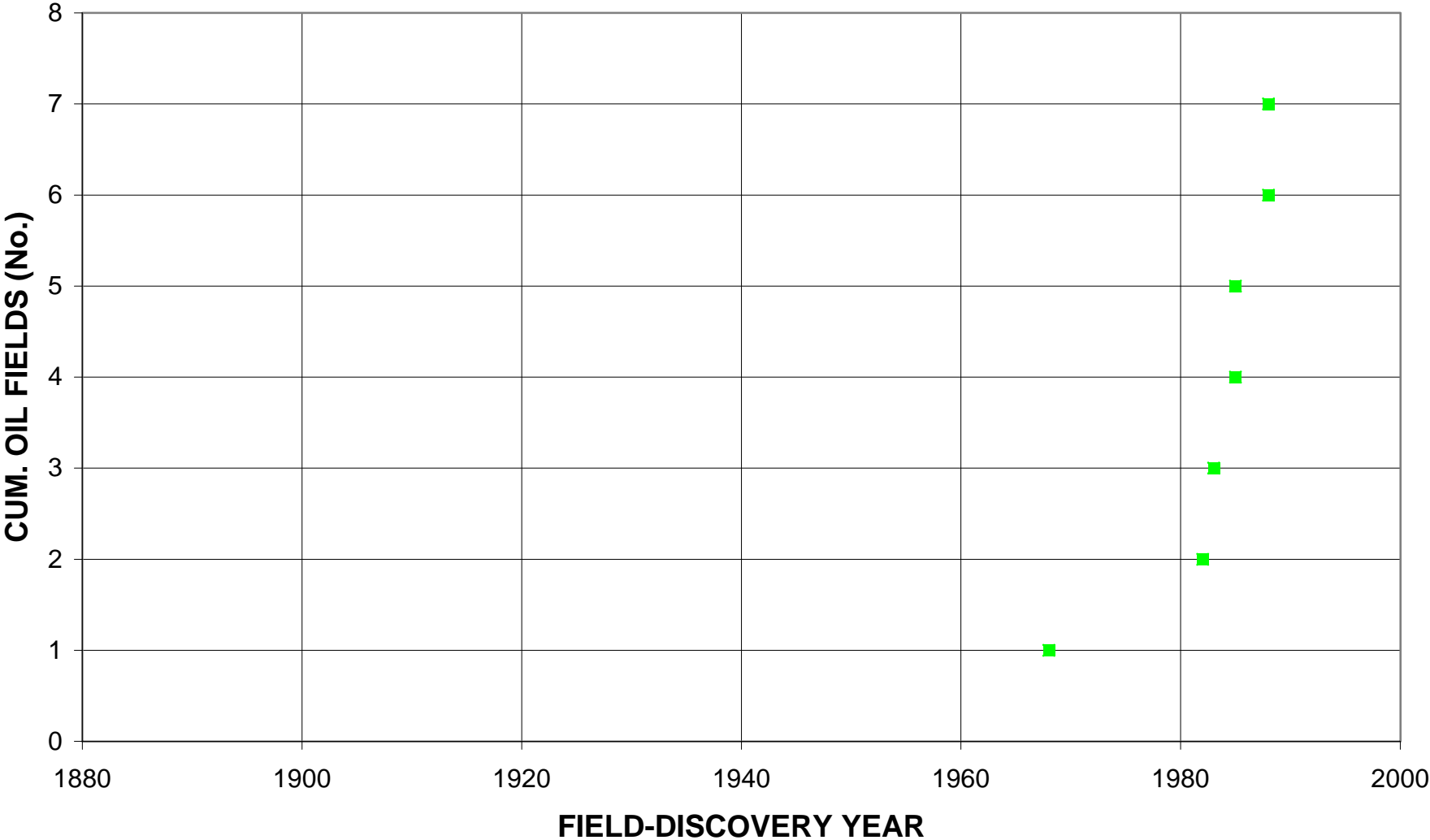
Red Sea Coastal Block Faults, Assessment Unit 20710201



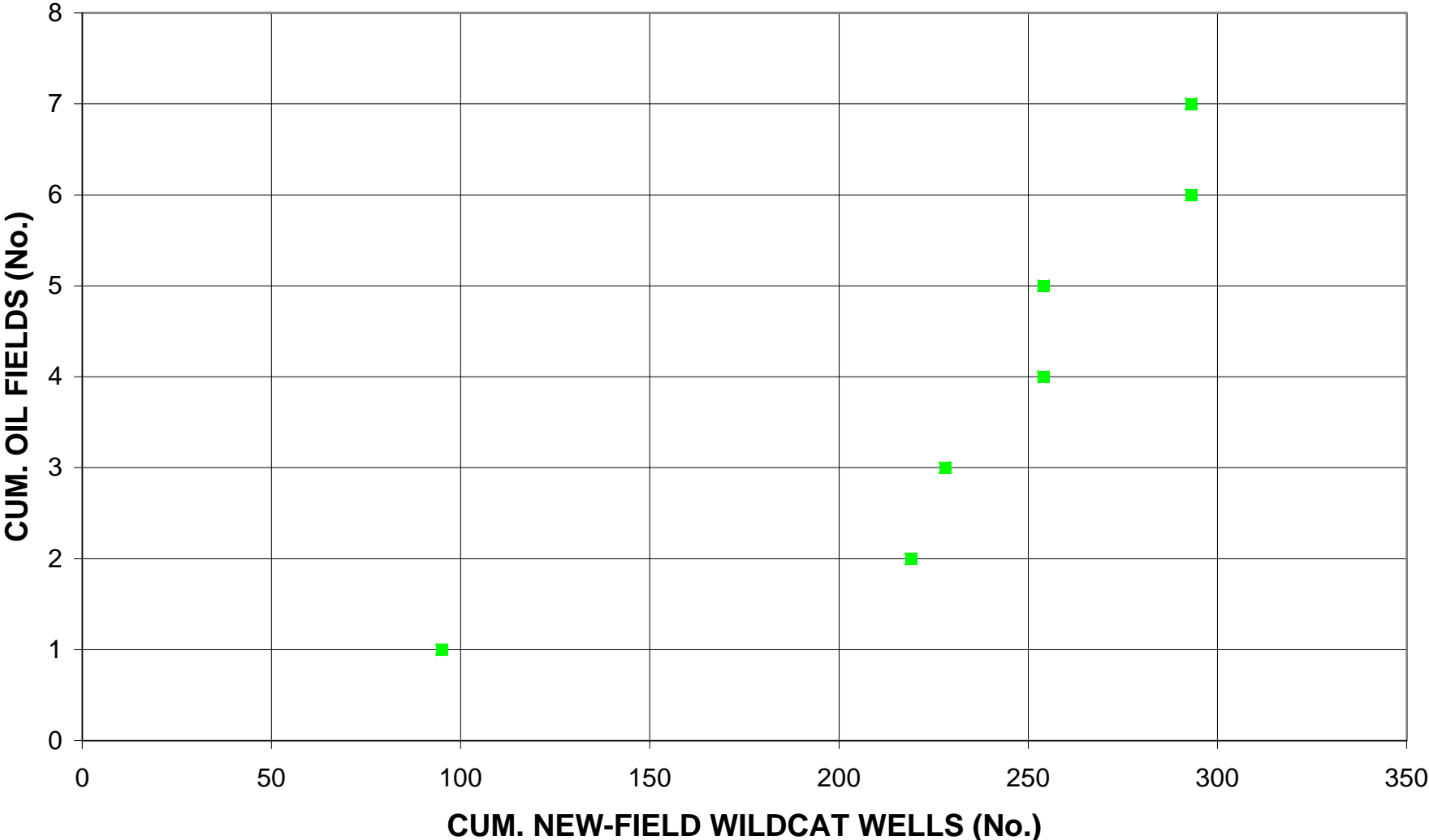
Red Sea Coastal Block Faults, Assessment Unit 20710201



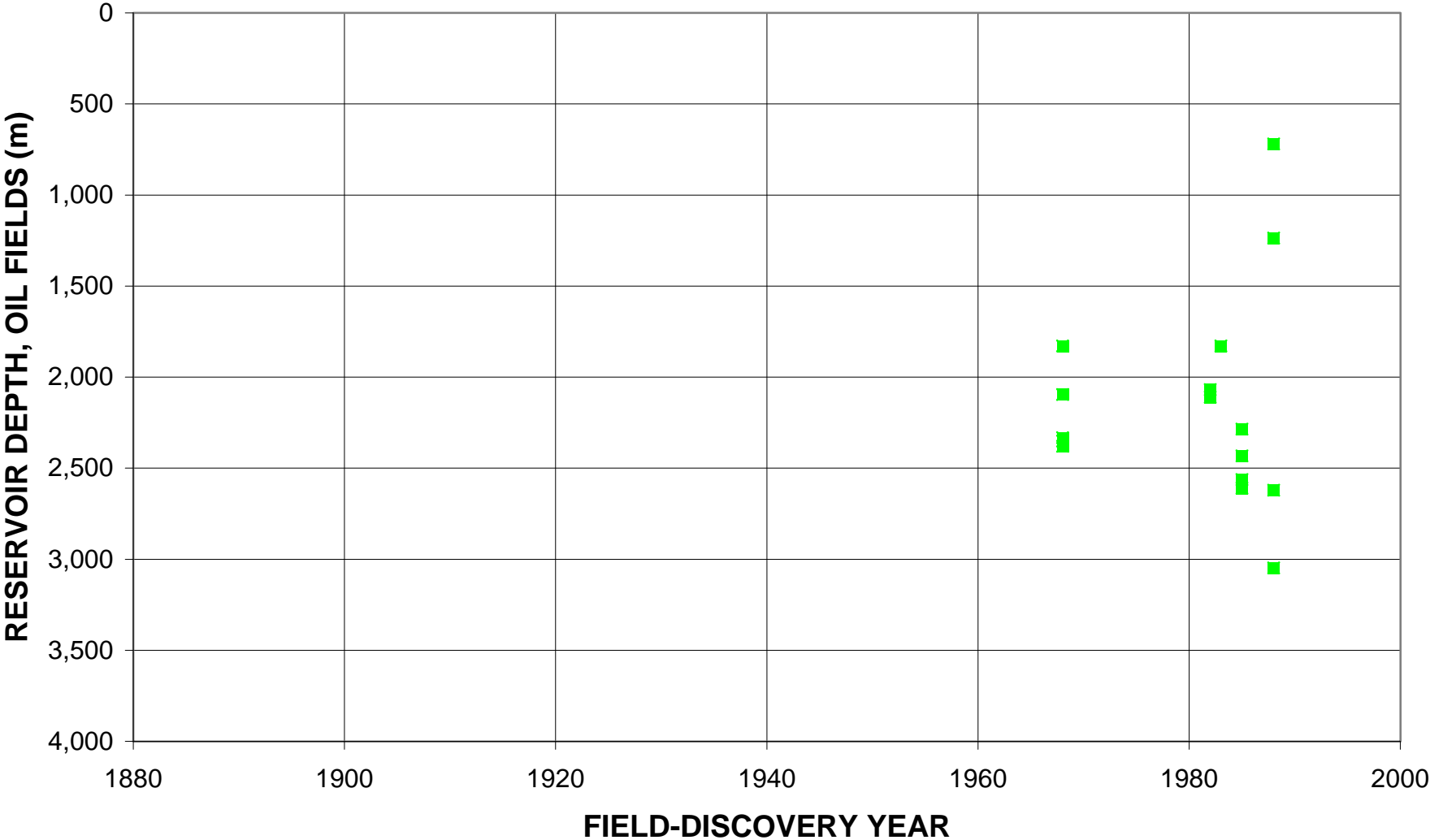
Red Sea Coastal Block Faults, Assessment Unit 20710201



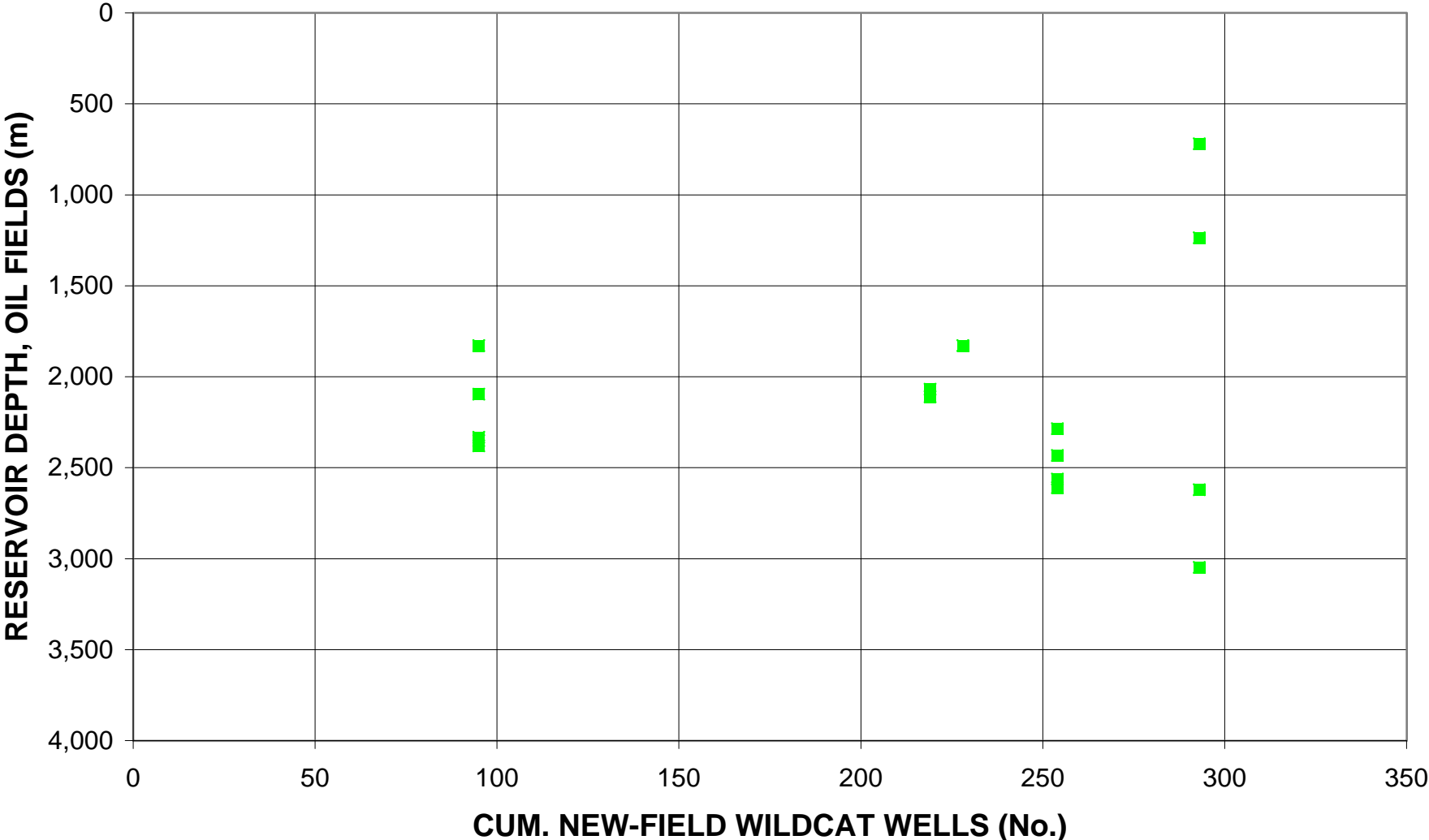
Red Sea Coastal Block Faults, Assessment Unit 20710201



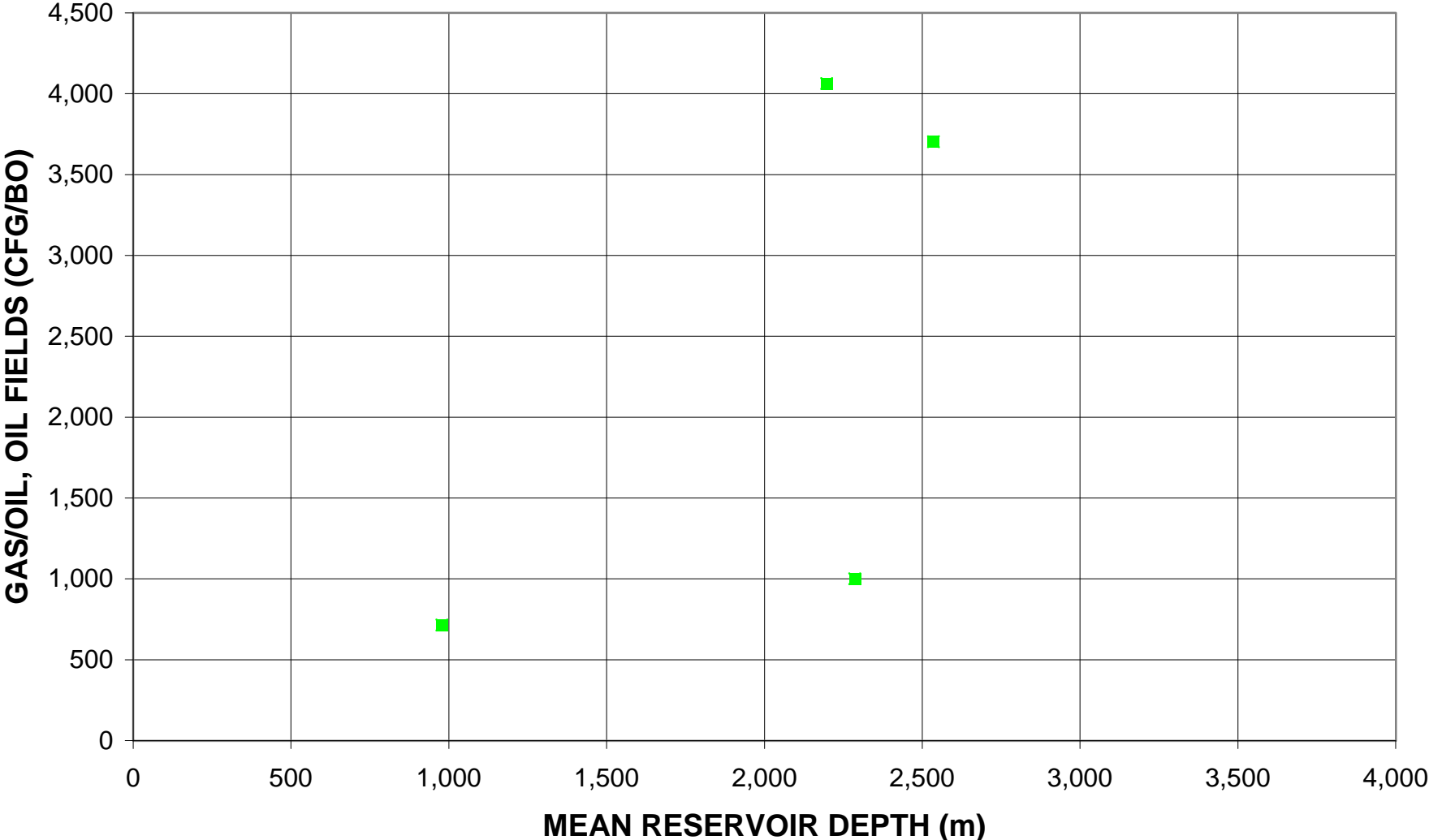
Red Sea Coastal Block Faults, Assessment Unit 20710201



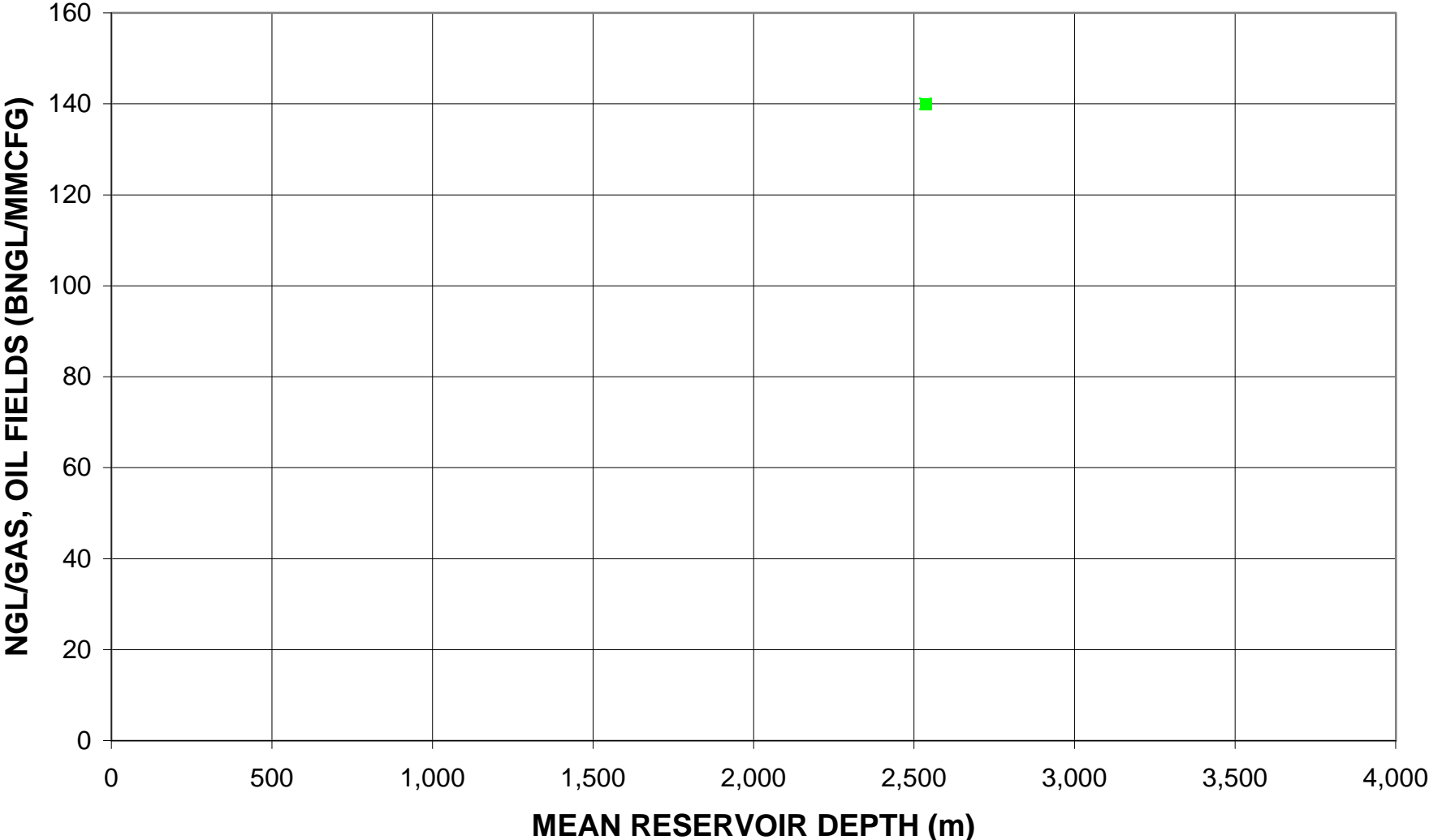
Red Sea Coastal Block Faults, Assessment Unit 20710201



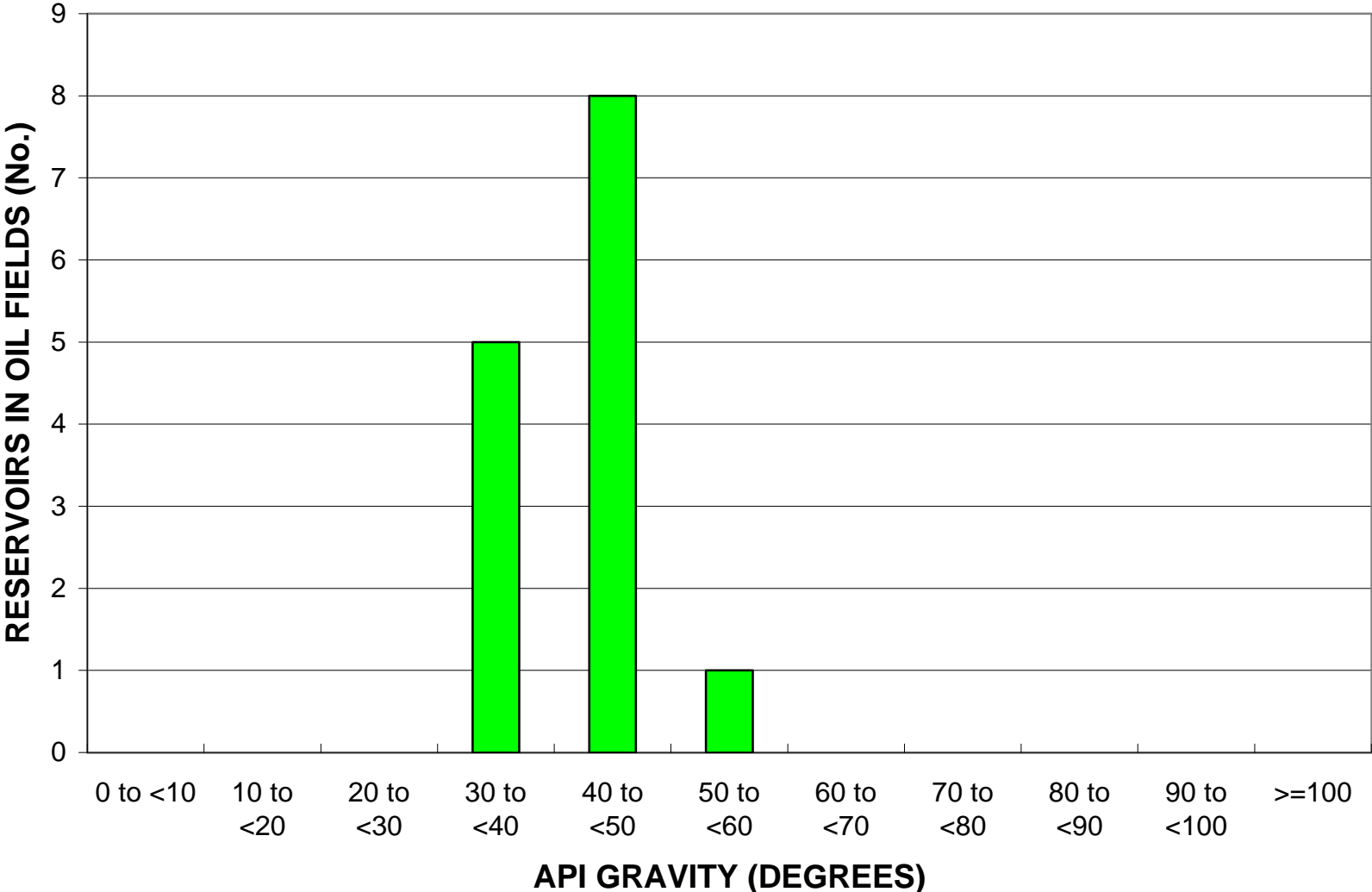
Red Sea Coastal Block Faults, Assessment Unit 20710201



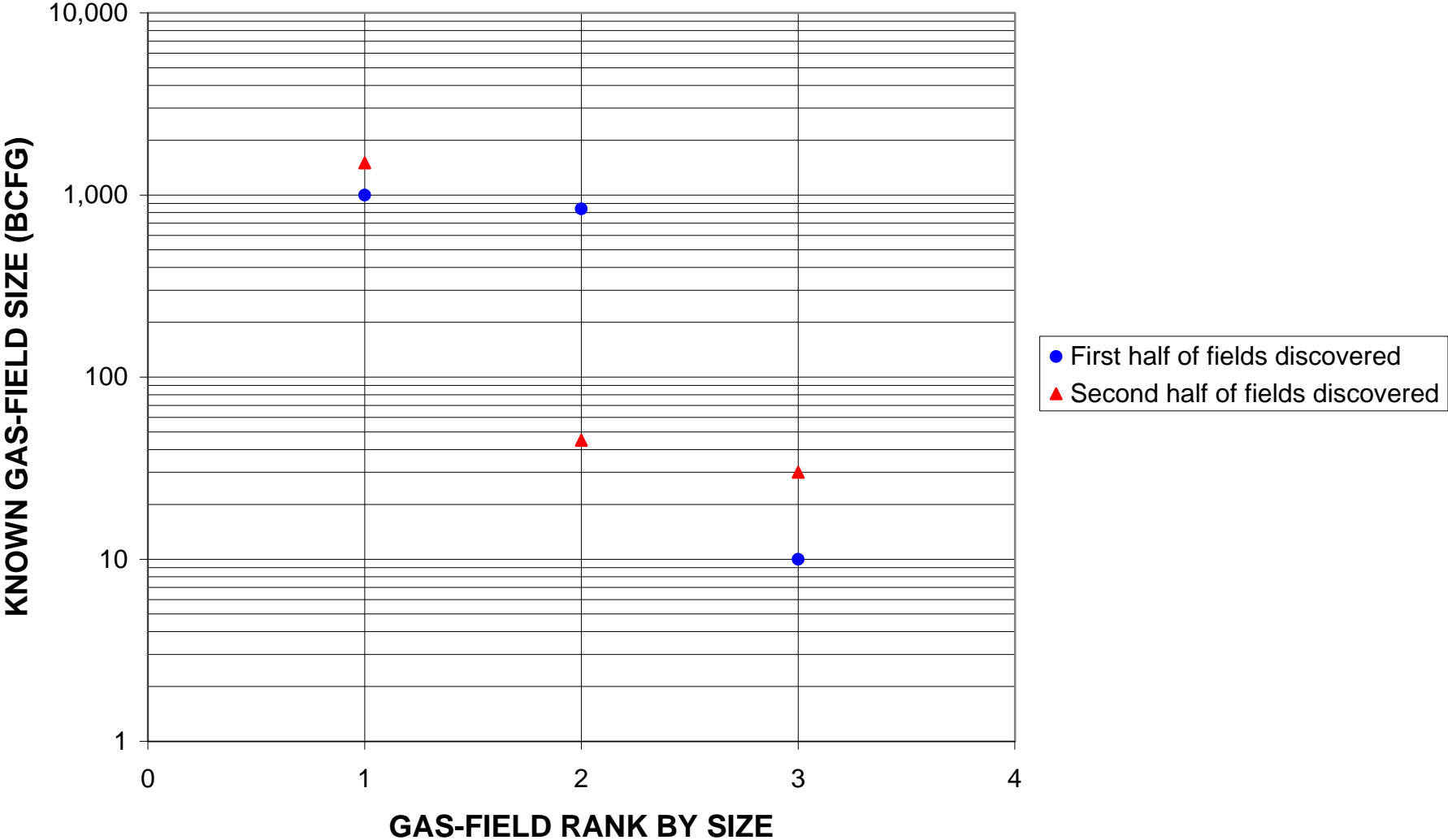
Red Sea Coastal Block Faults, Assessment Unit 20710201



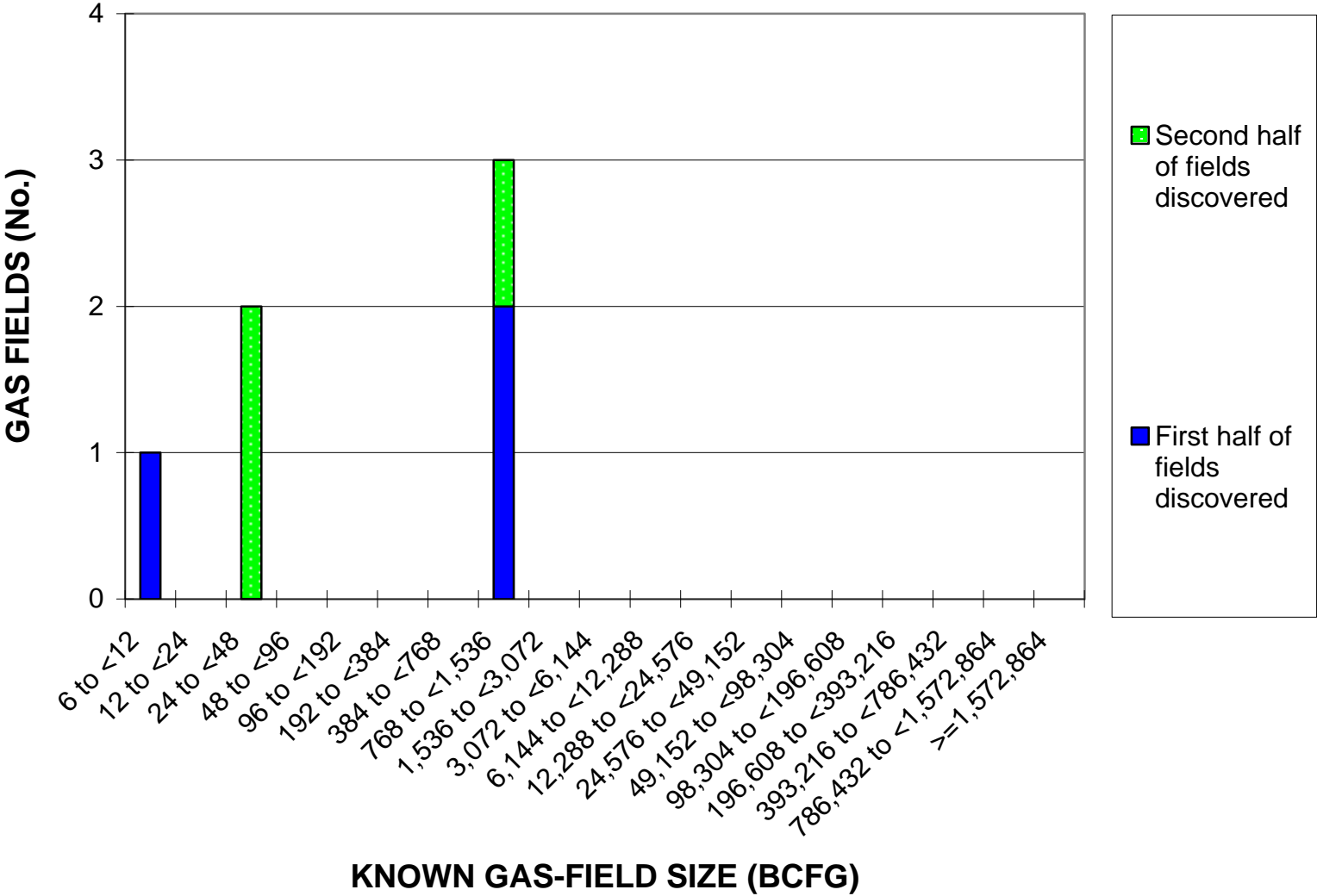
Red Sea Coastal Block Faults, Assessment Unit 20710201



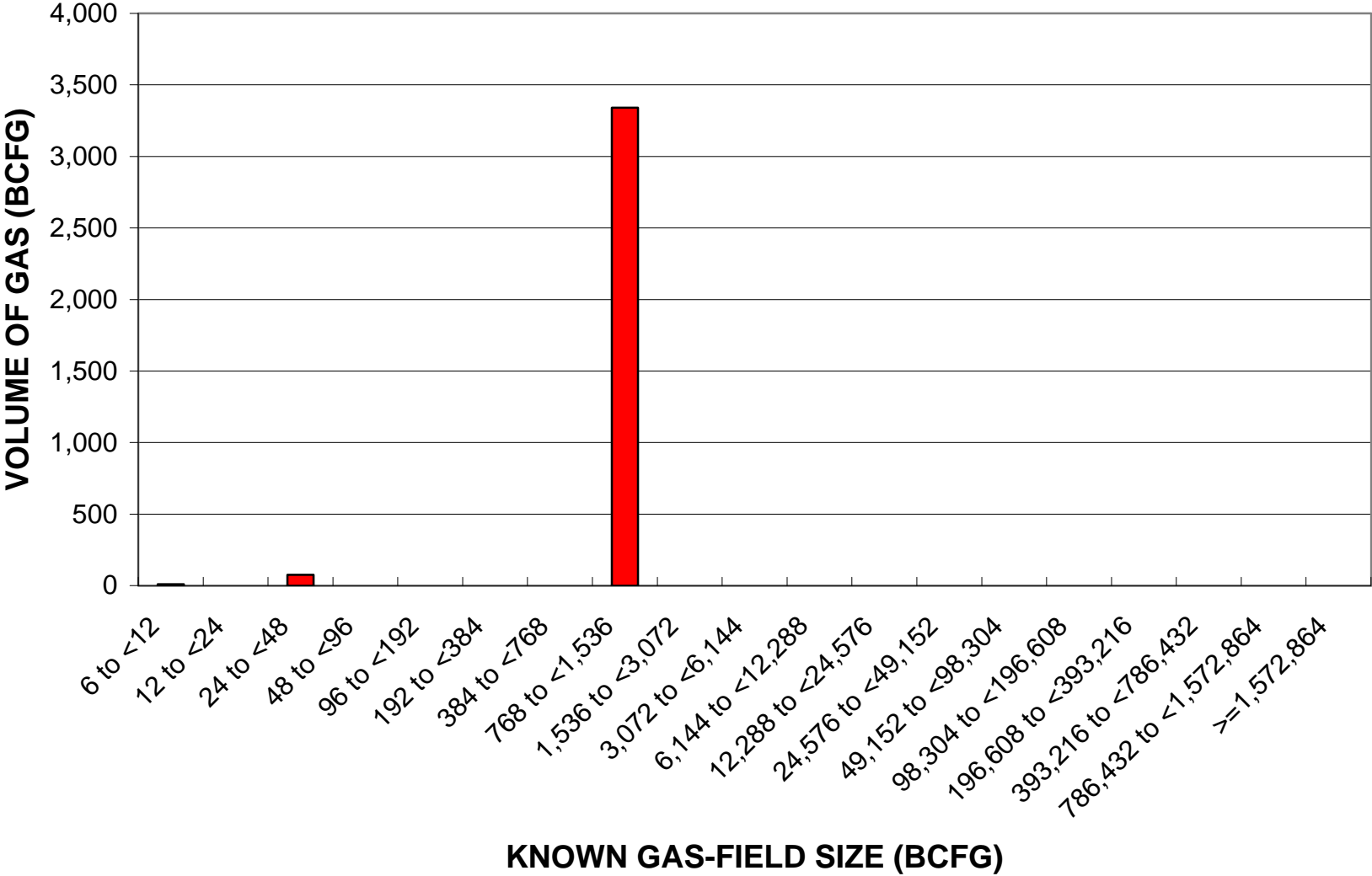
Red Sea Coastal Block Faults, Assessment Unit 20710201



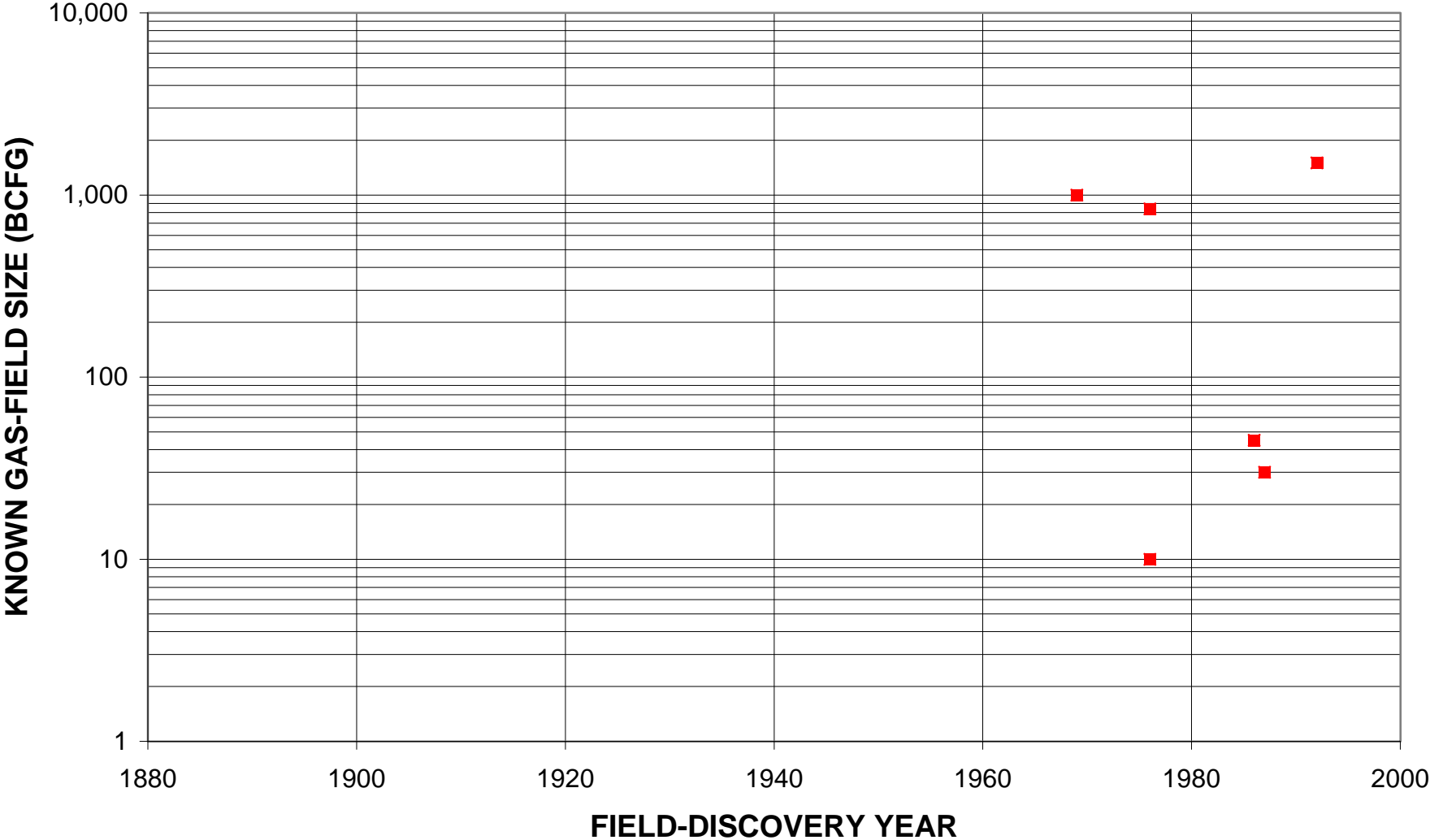
Red Sea Coastal Block Faults, Assessment Unit 20710201



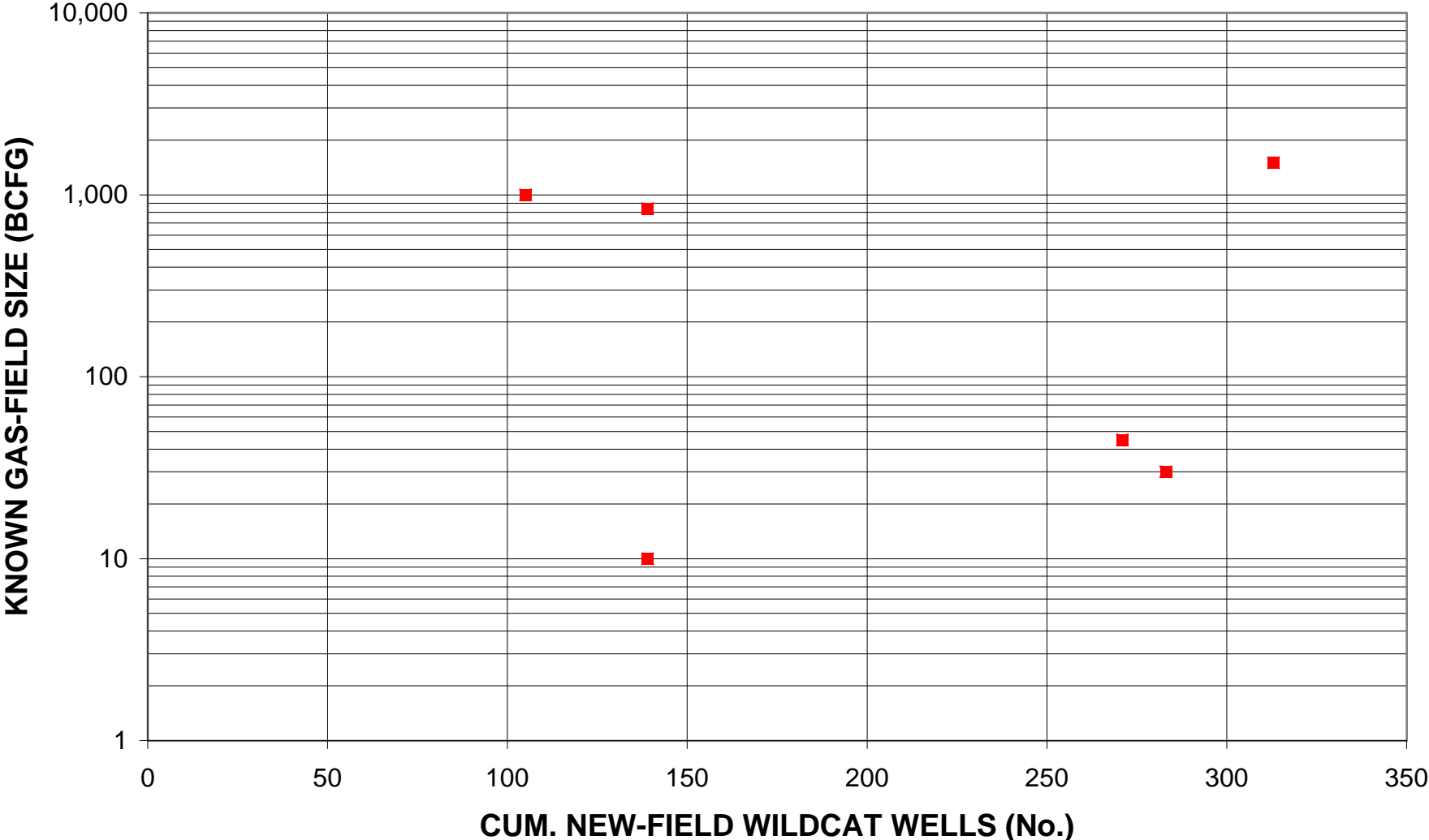
Red Sea Coastal Block Faults, Assessment Unit 20710201



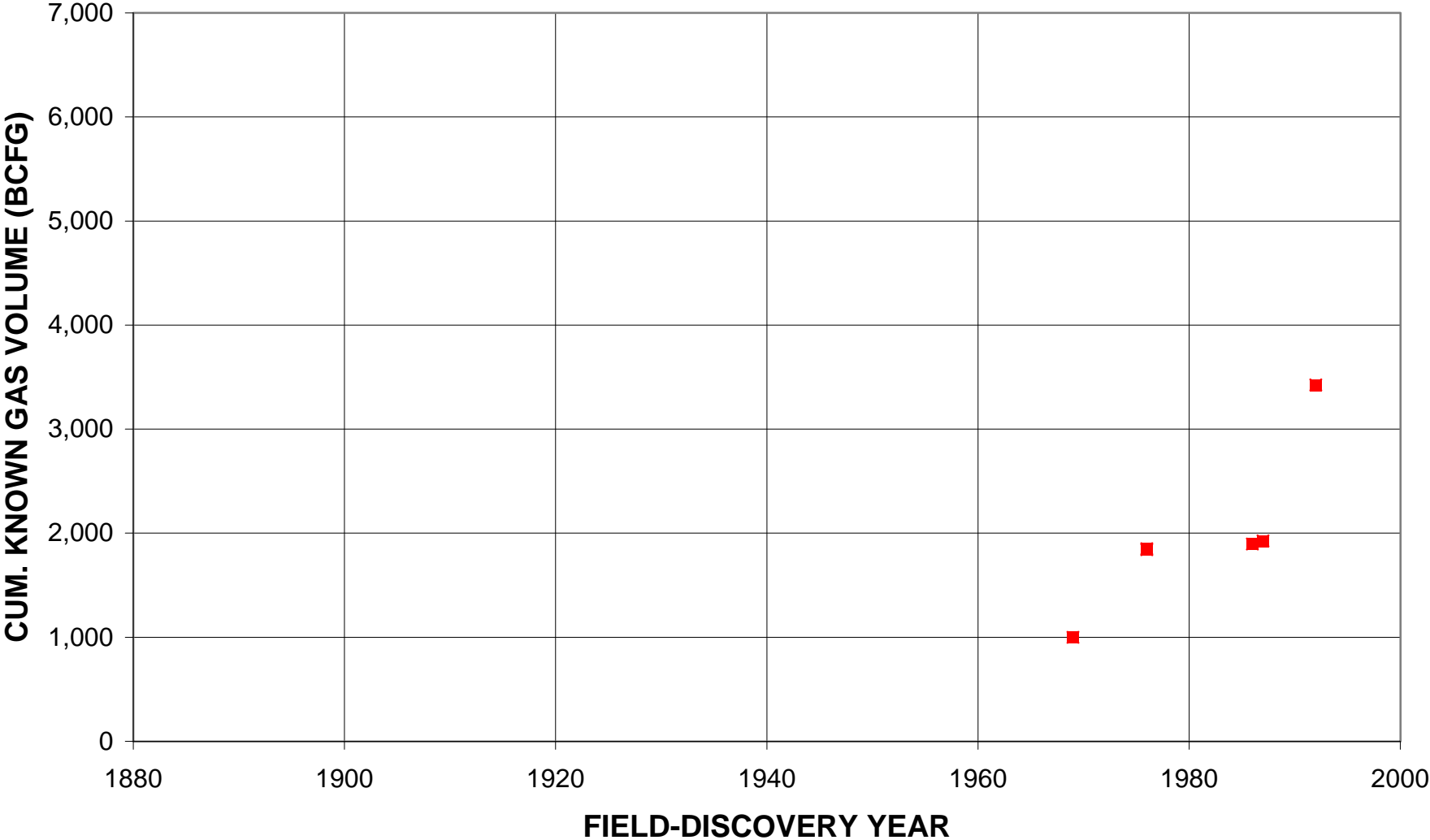
Red Sea Coastal Block Faults, Assessment Unit 20710201



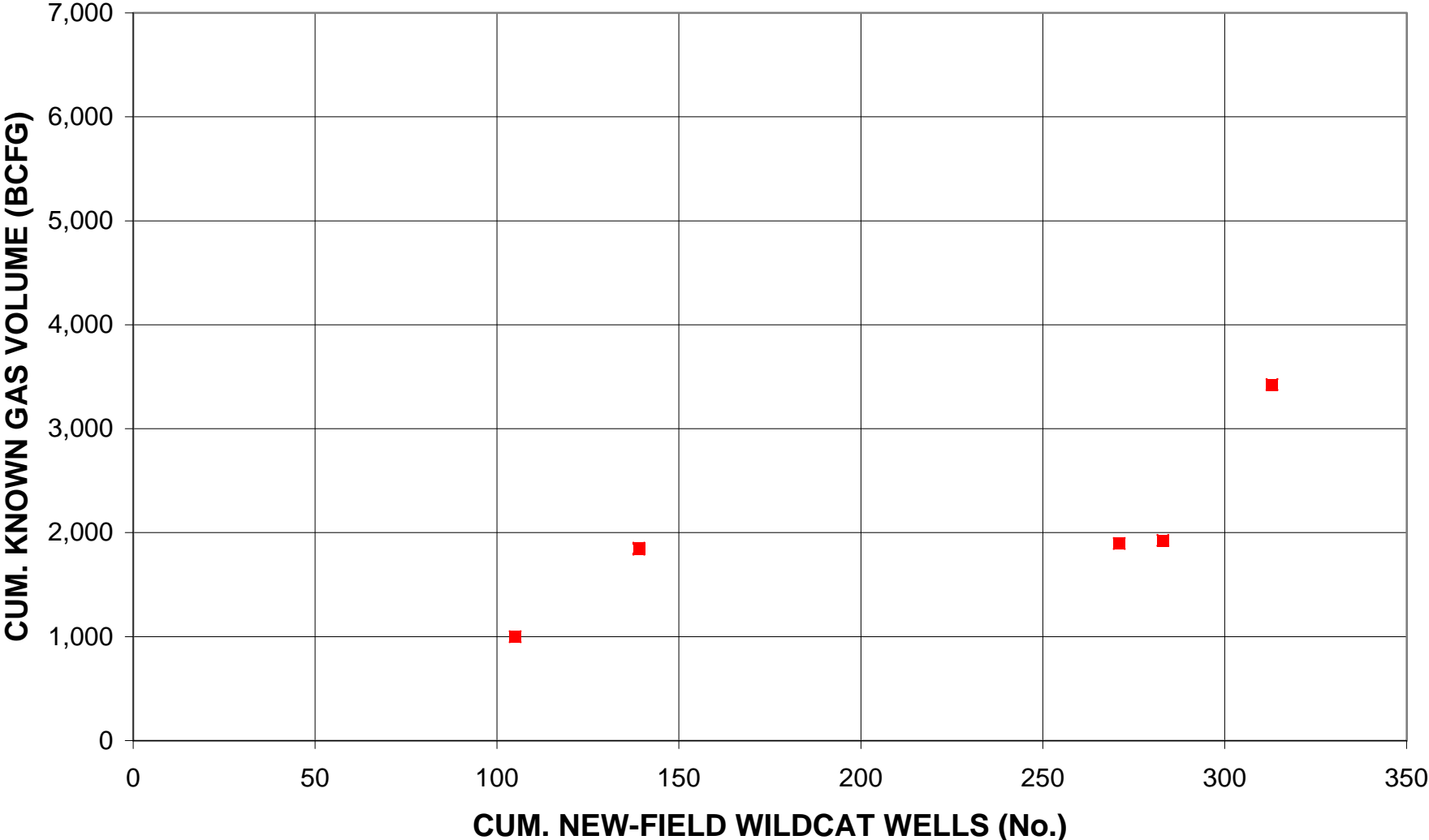
Red Sea Coastal Block Faults, Assessment Unit 20710201



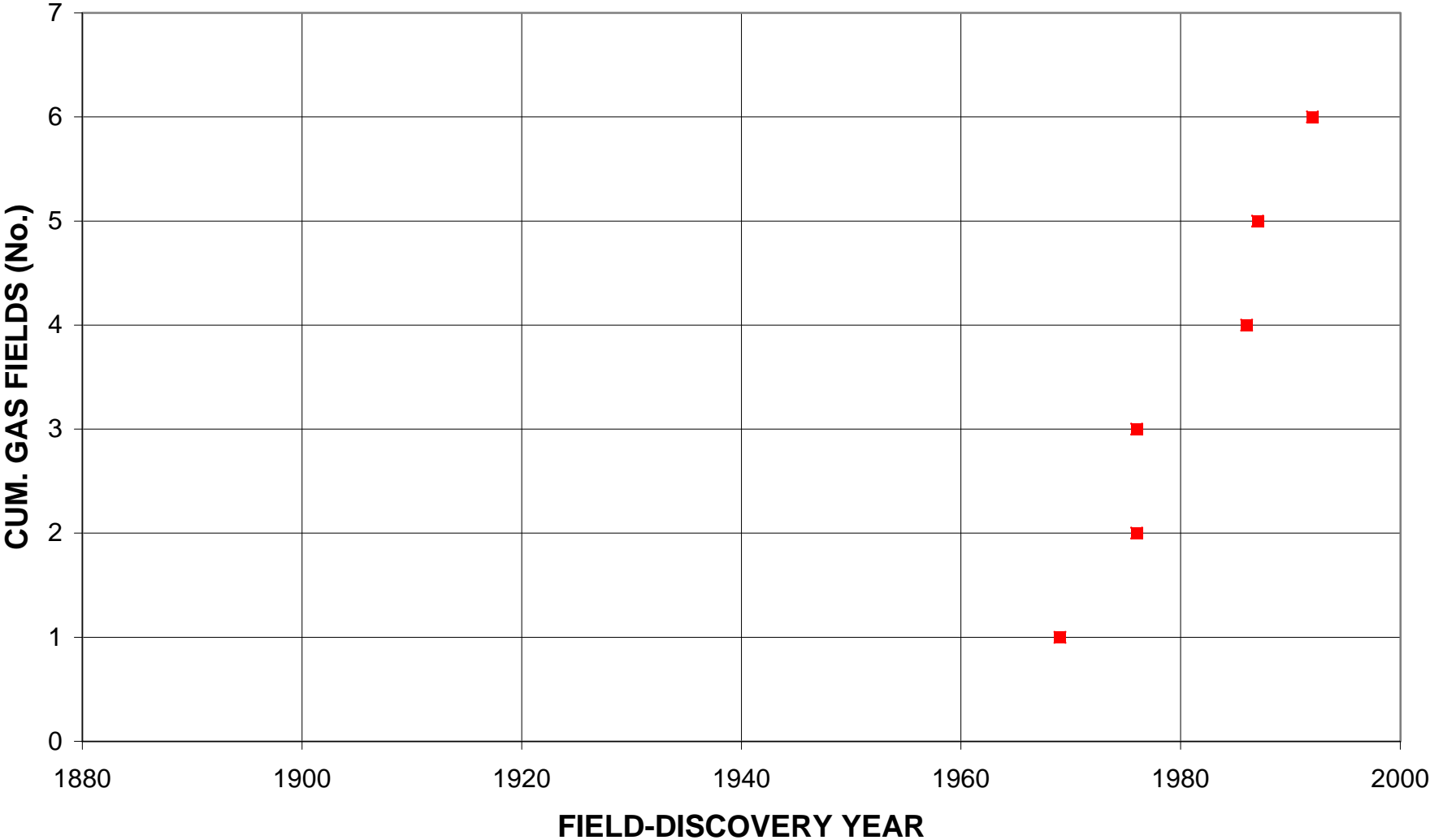
Red Sea Coastal Block Faults, Assessment Unit 20710201



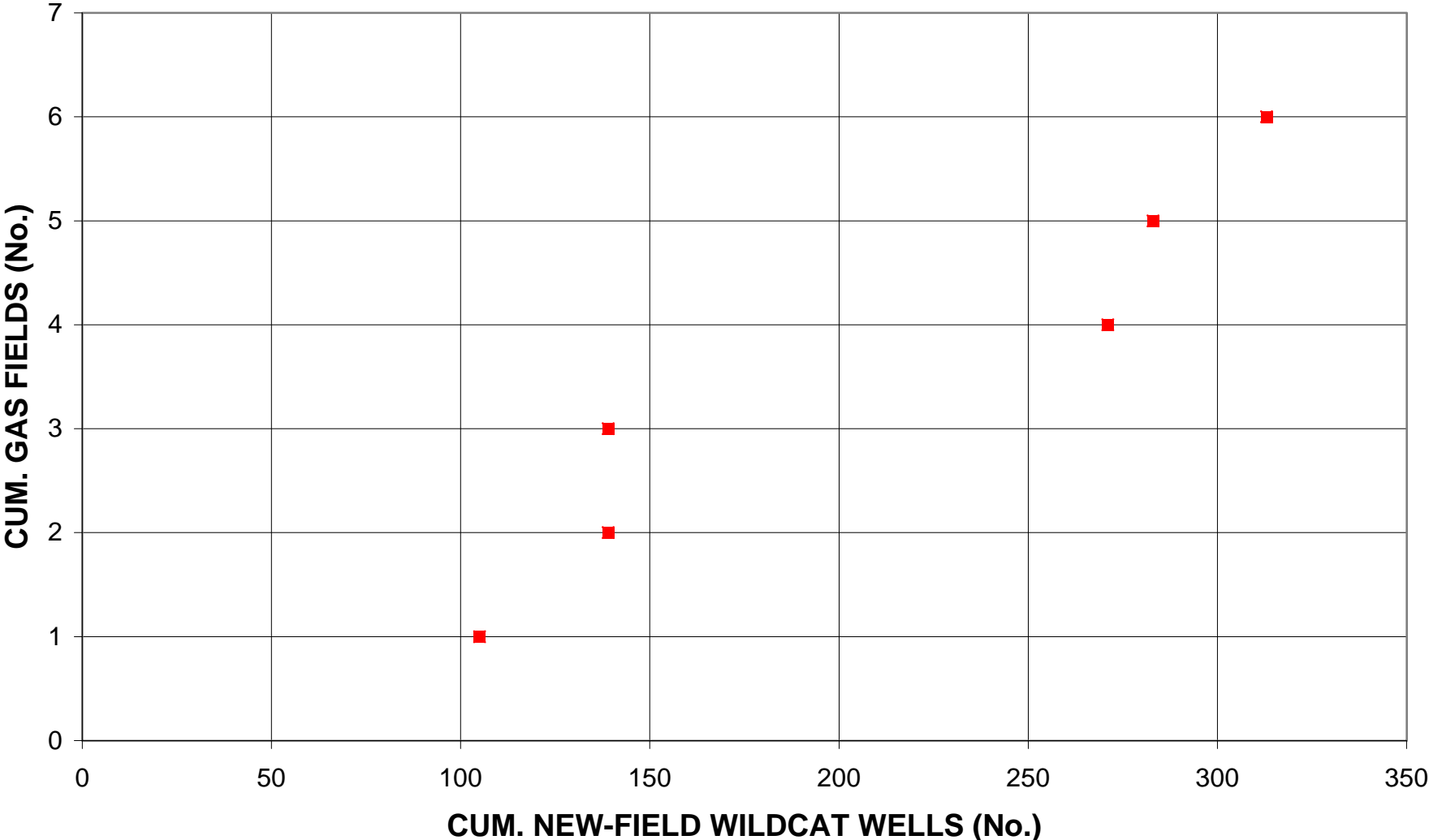
Red Sea Coastal Block Faults, Assessment Unit 20710201



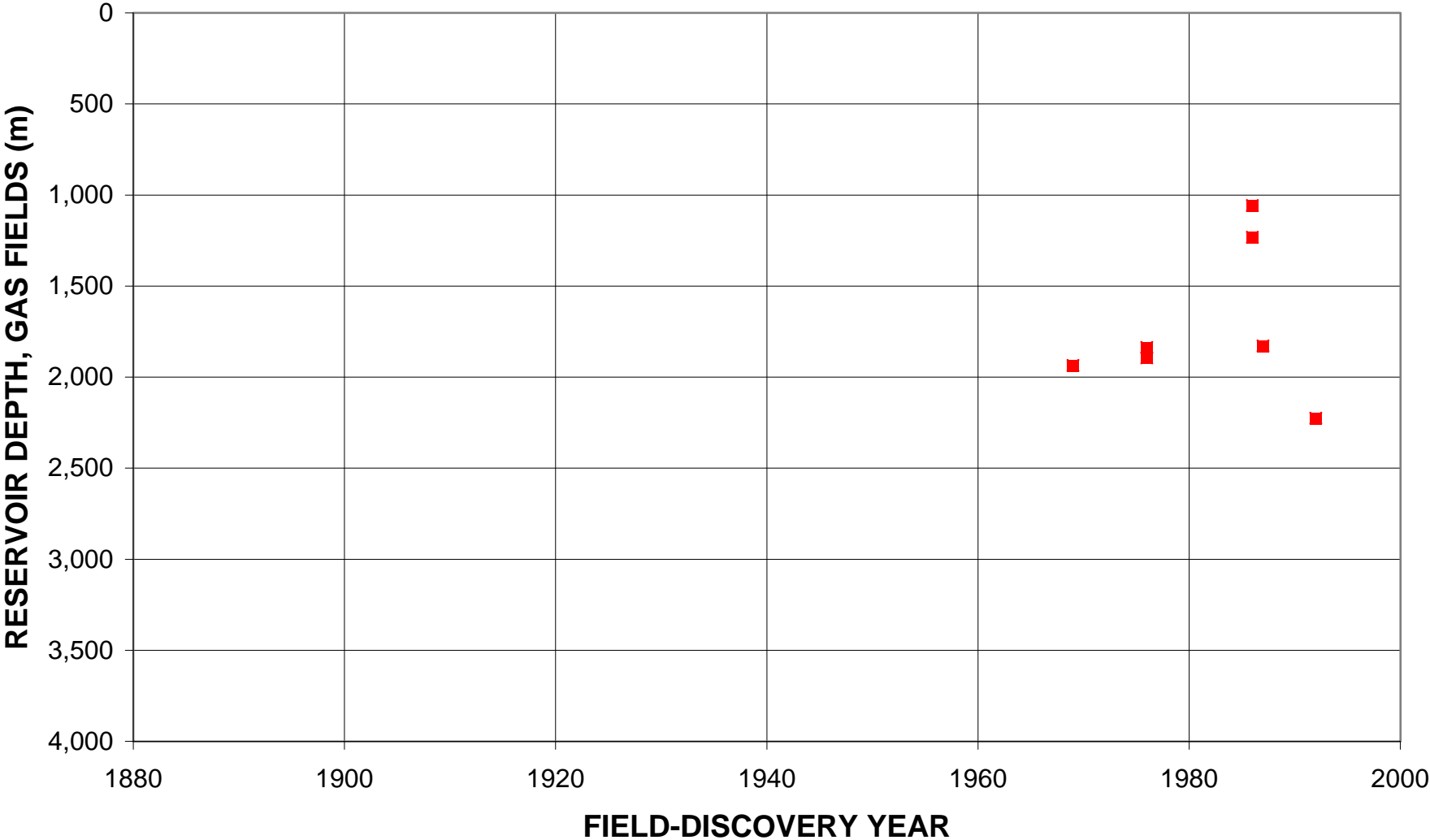
Red Sea Coastal Block Faults, Assessment Unit 20710201



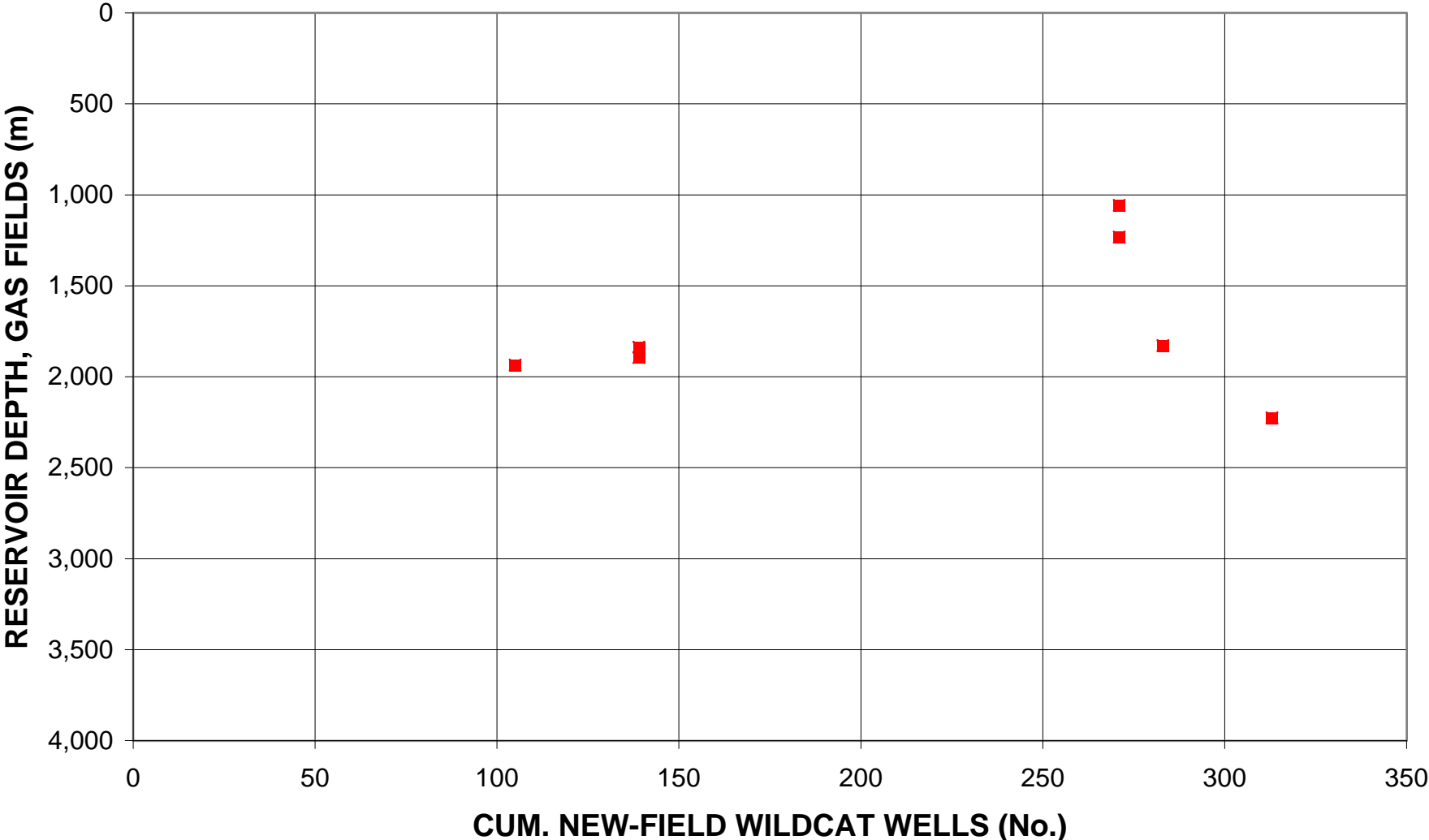
Red Sea Coastal Block Faults, Assessment Unit 20710201



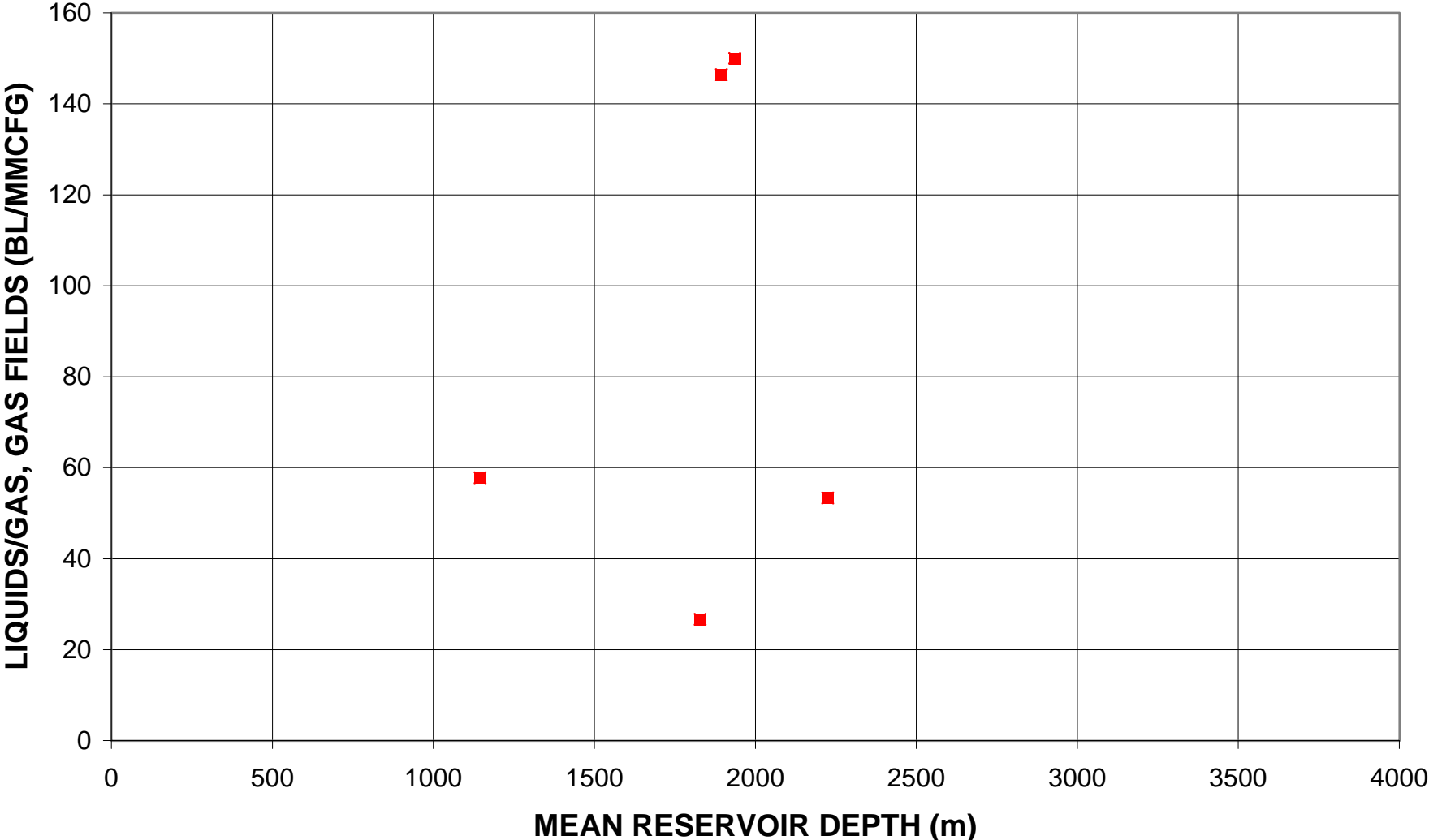
Red Sea Coastal Block Faults, Assessment Unit 20710201



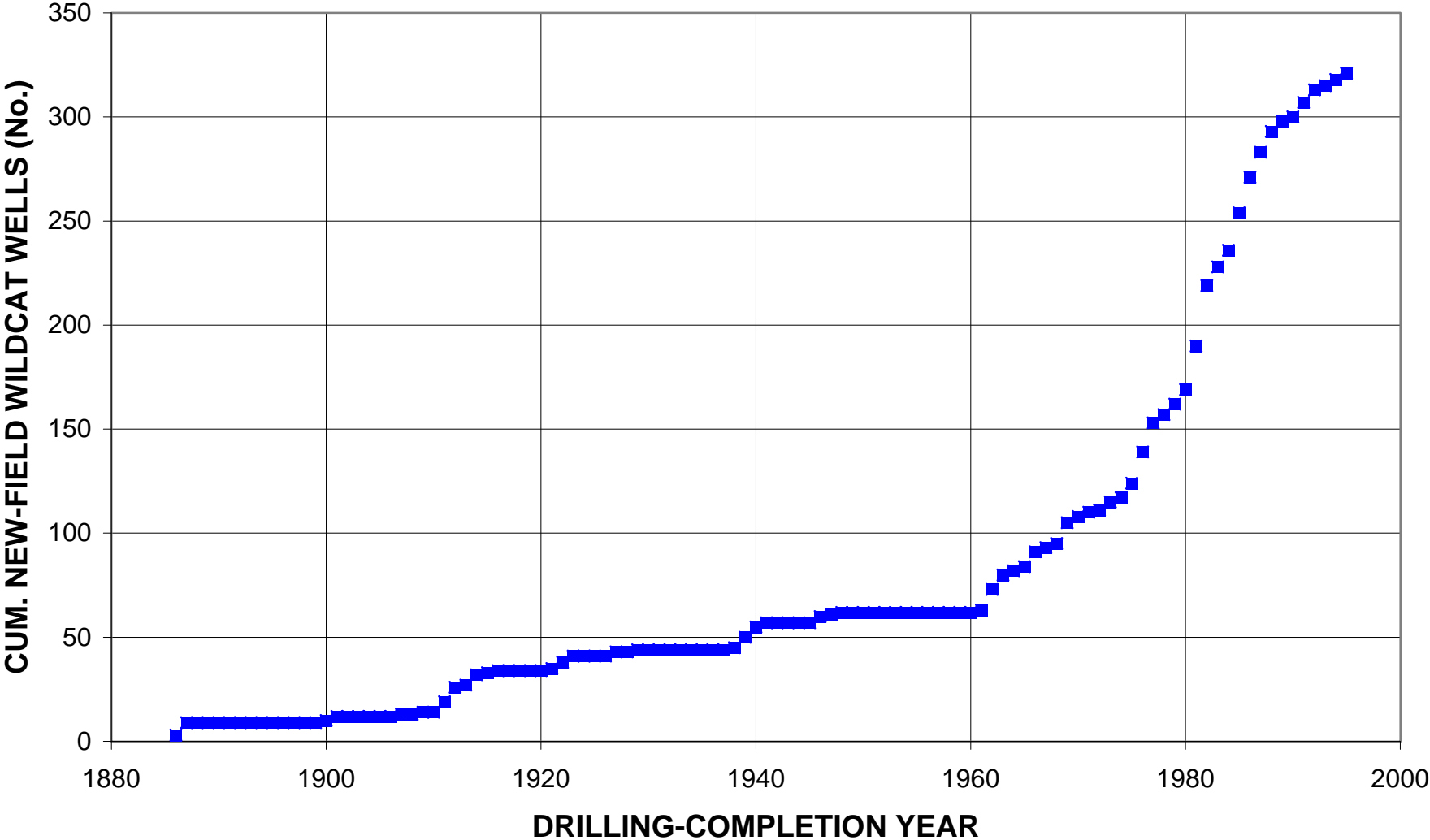
Red Sea Coastal Block Faults, Assessment Unit 20710201



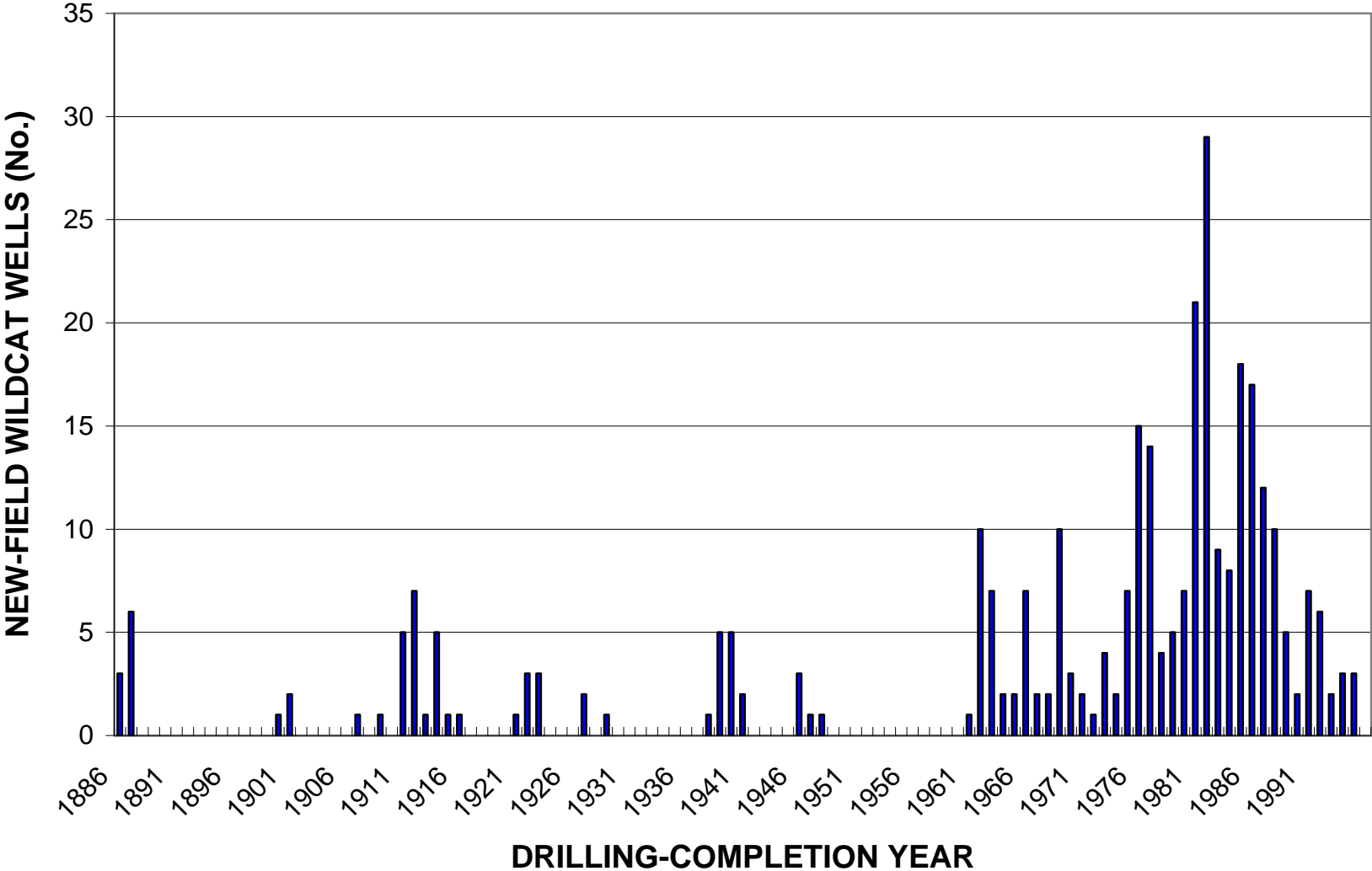
Red Sea Coastal Block Faults, Assessment Unit 20710201



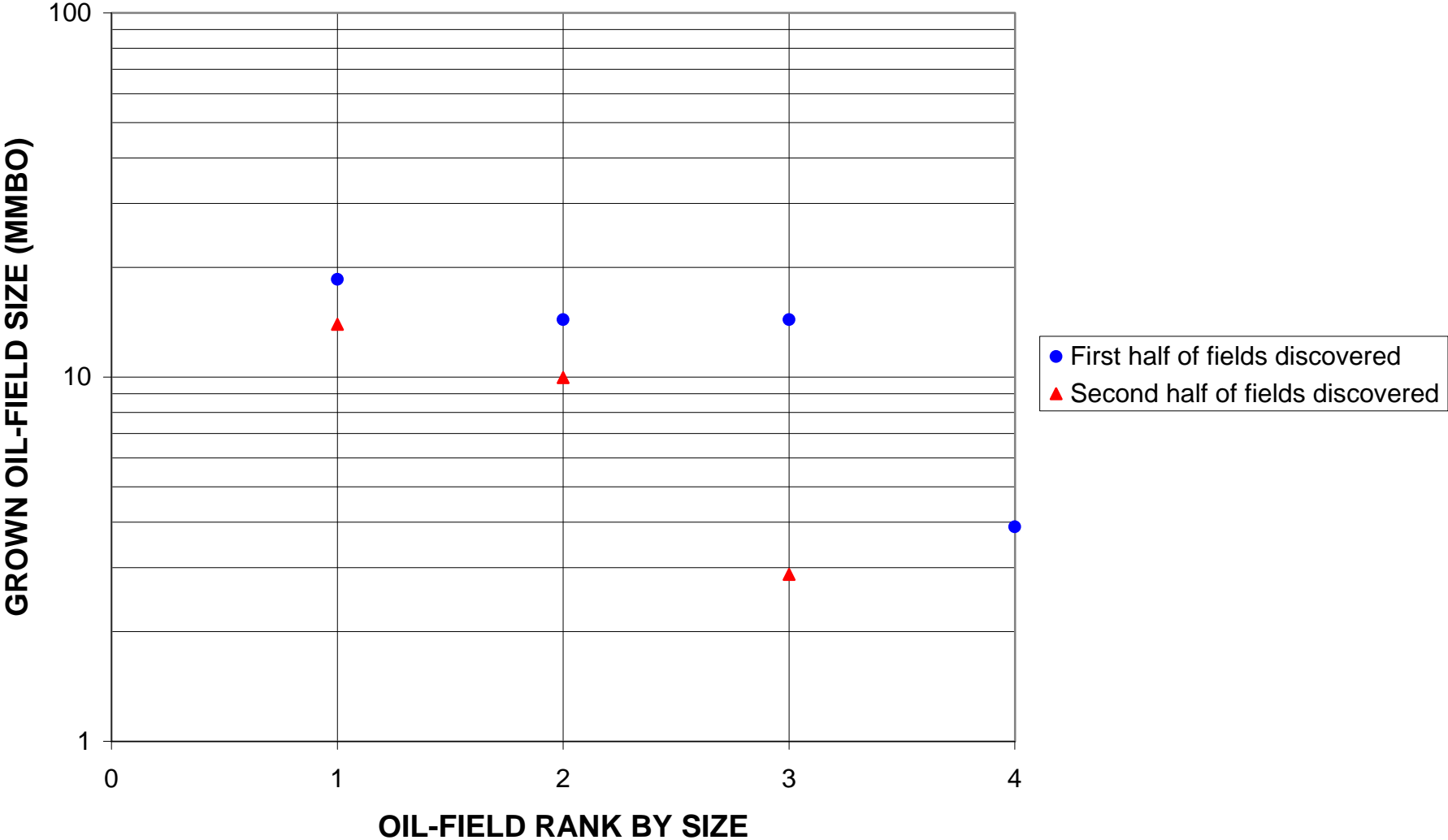
Red Sea Coastal Block Faults, Assessment Unit 20710201



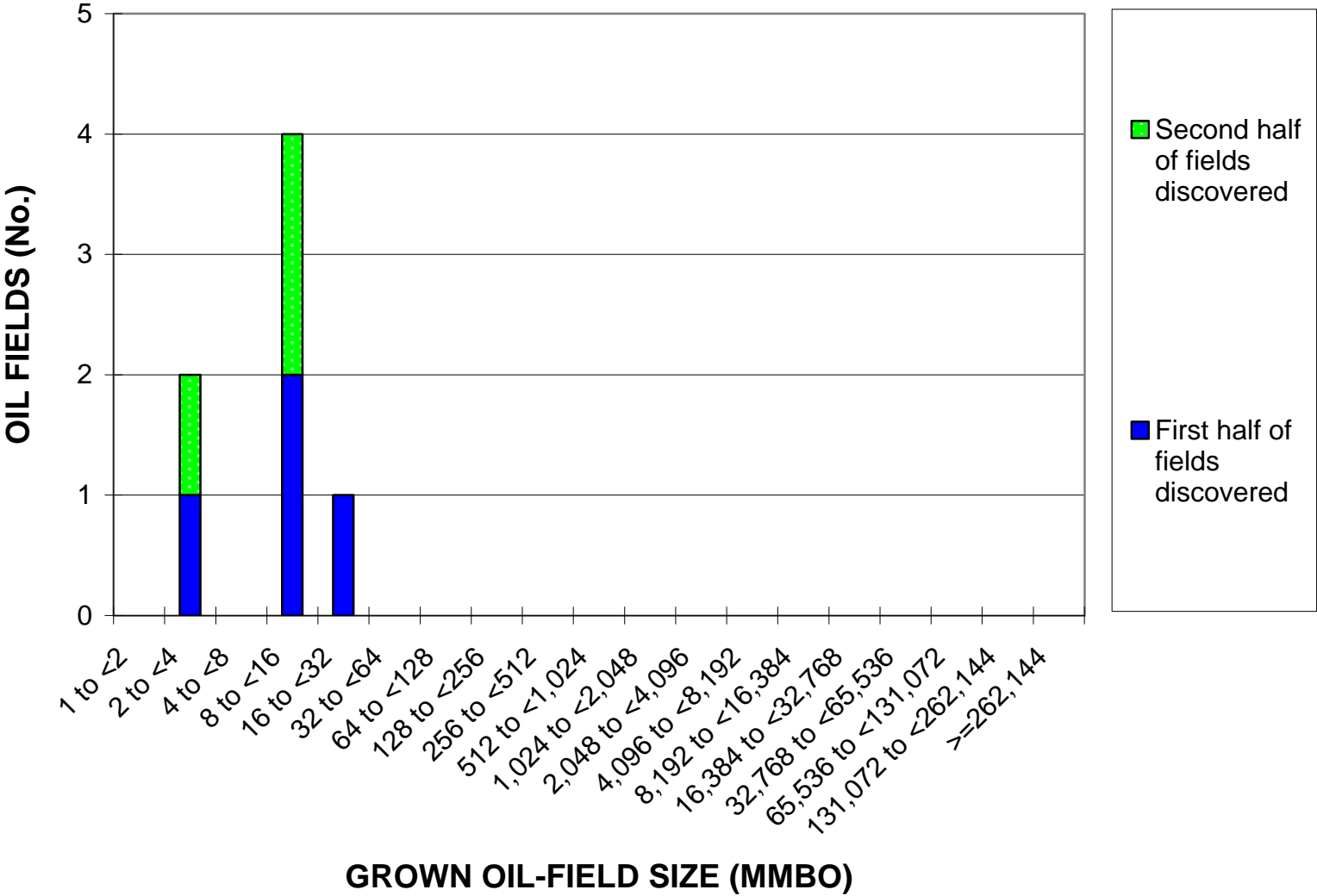
Red Sea Coastal Block Faults, Assessment Unit 20710201



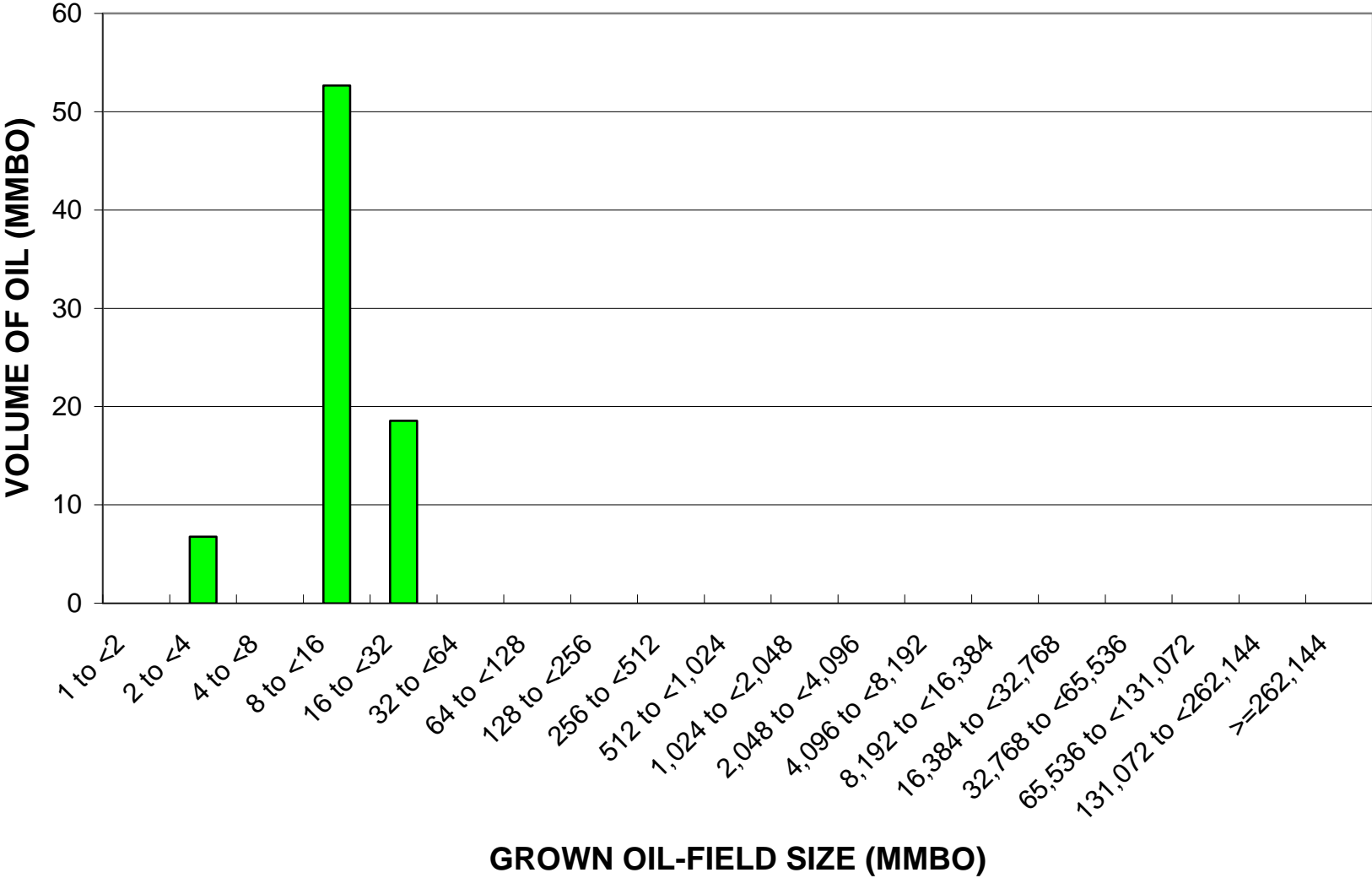
Red Sea Coastal Block Faults, Assessment Unit 20710201



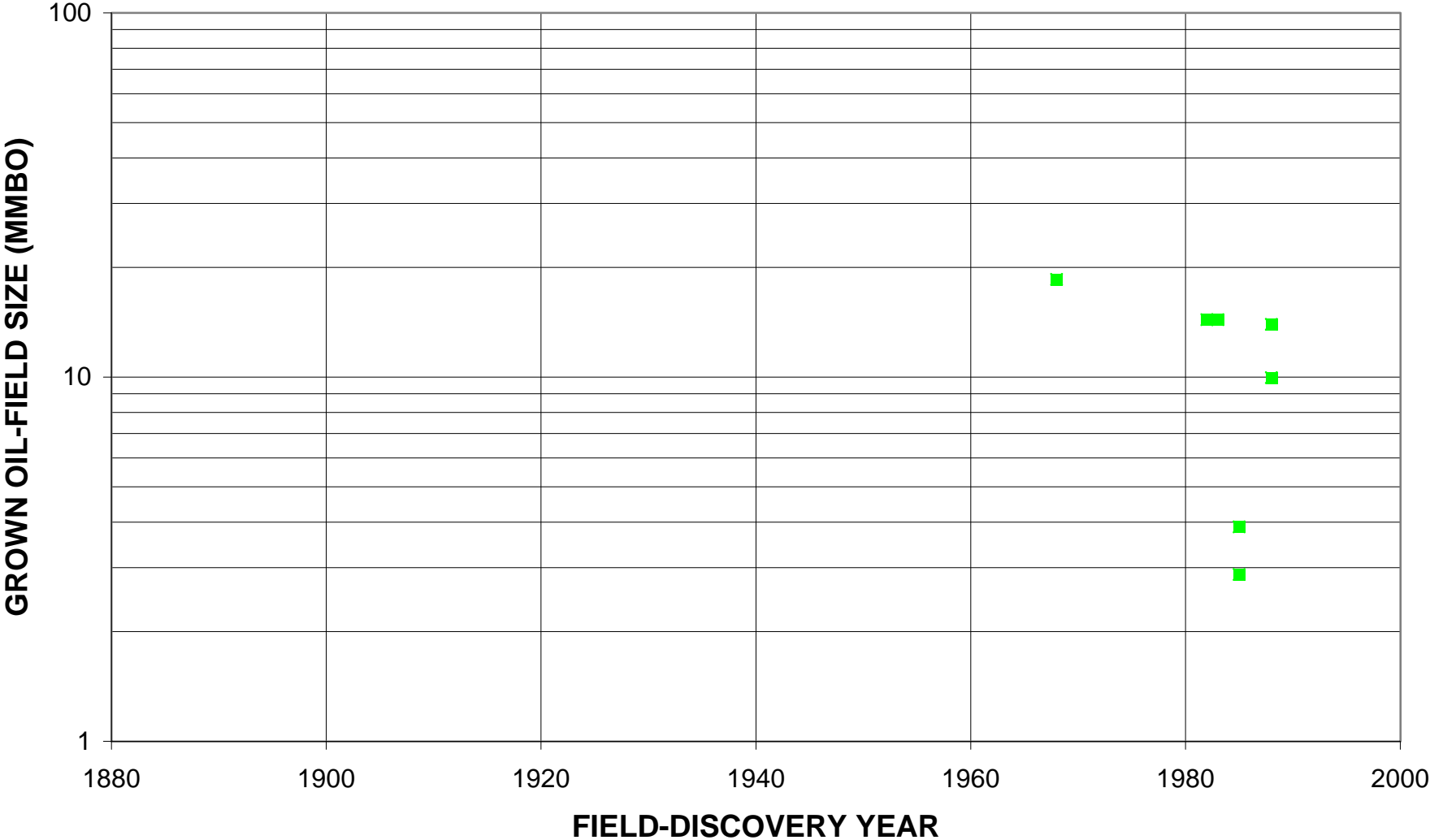
Red Sea Coastal Block Faults, Assessment Unit 20710201



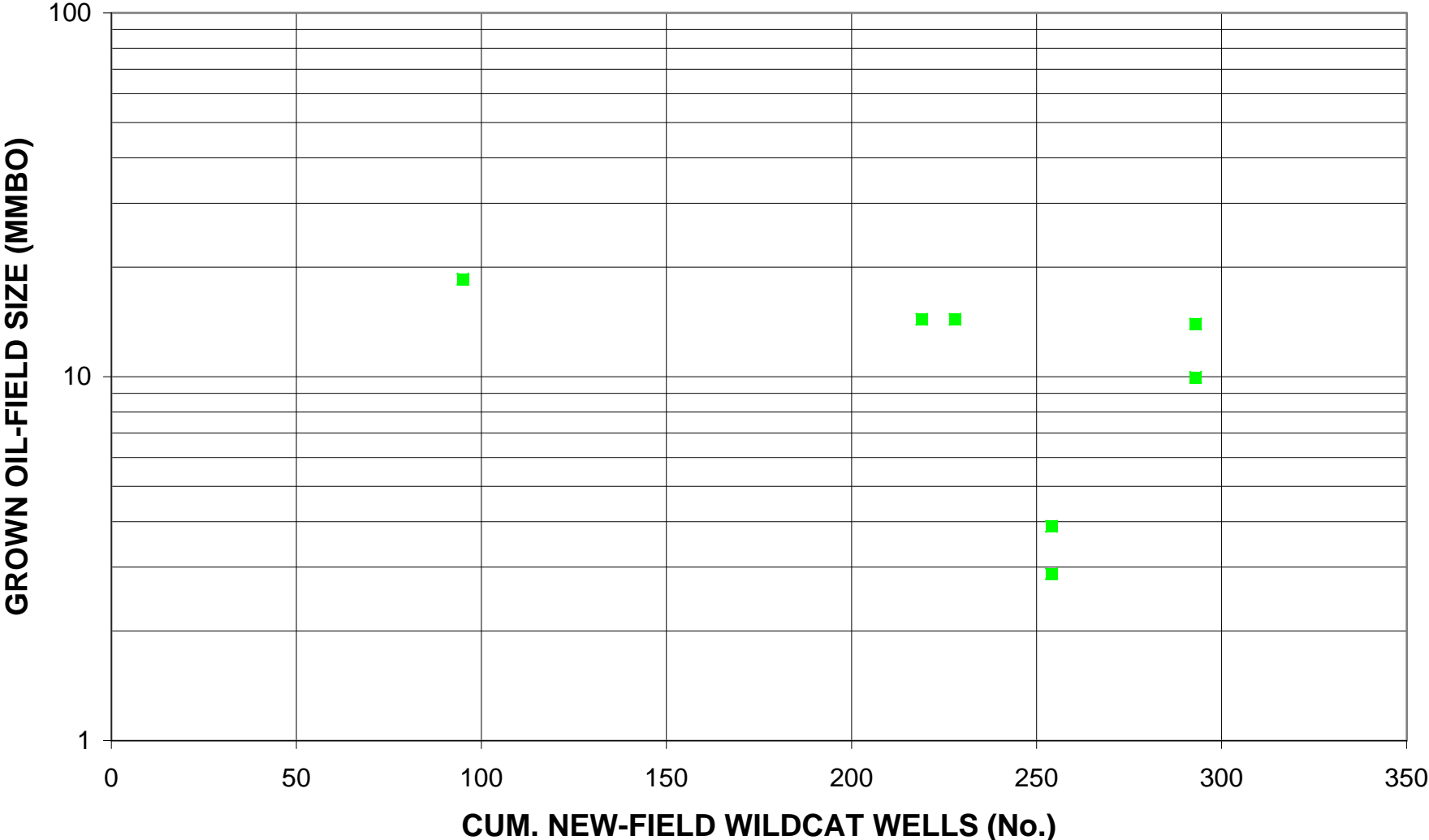
Red Sea Coastal Block Faults, Assessment Unit 20710201



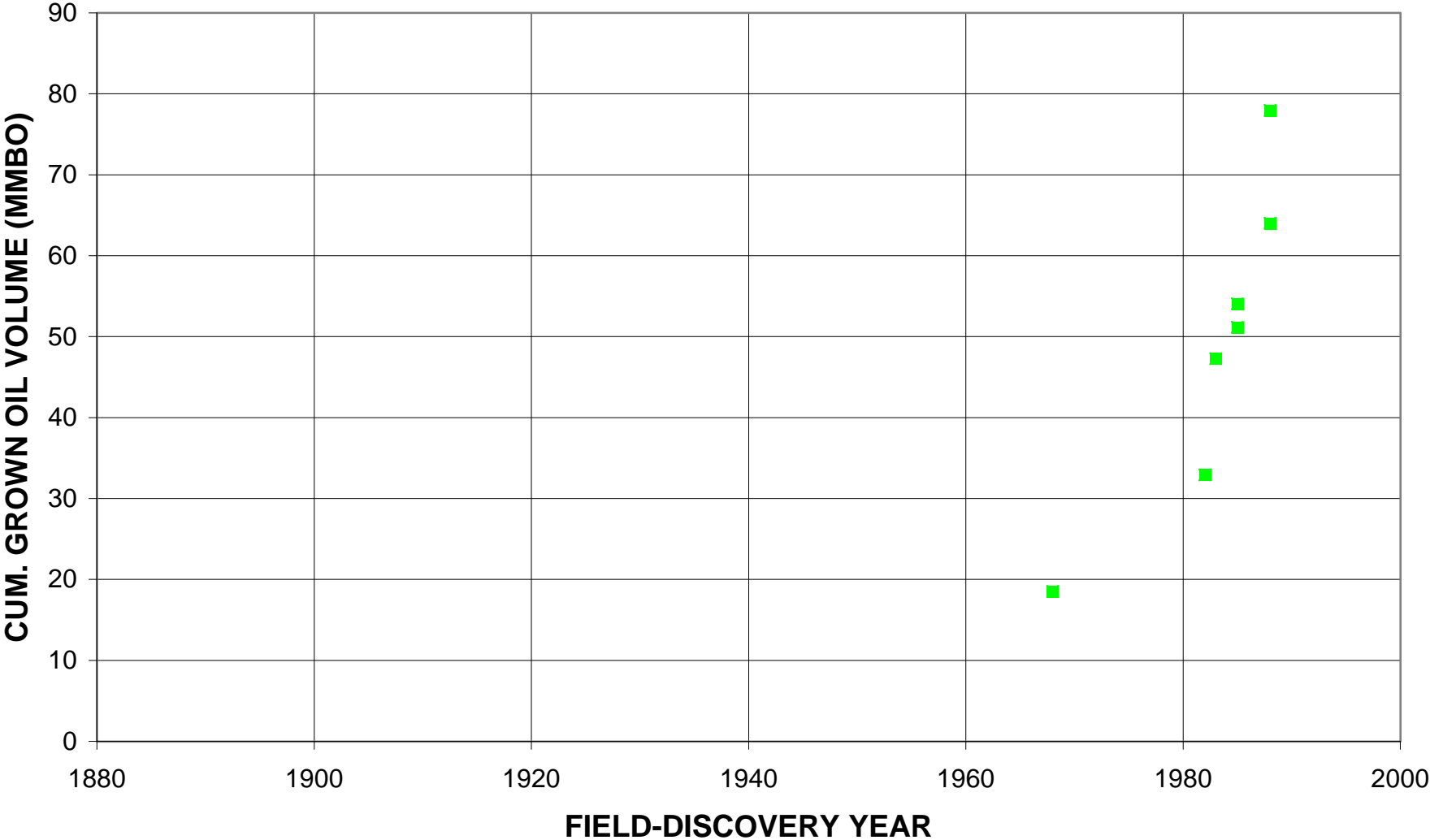
Red Sea Coastal Block Faults, Assessment Unit 20710201



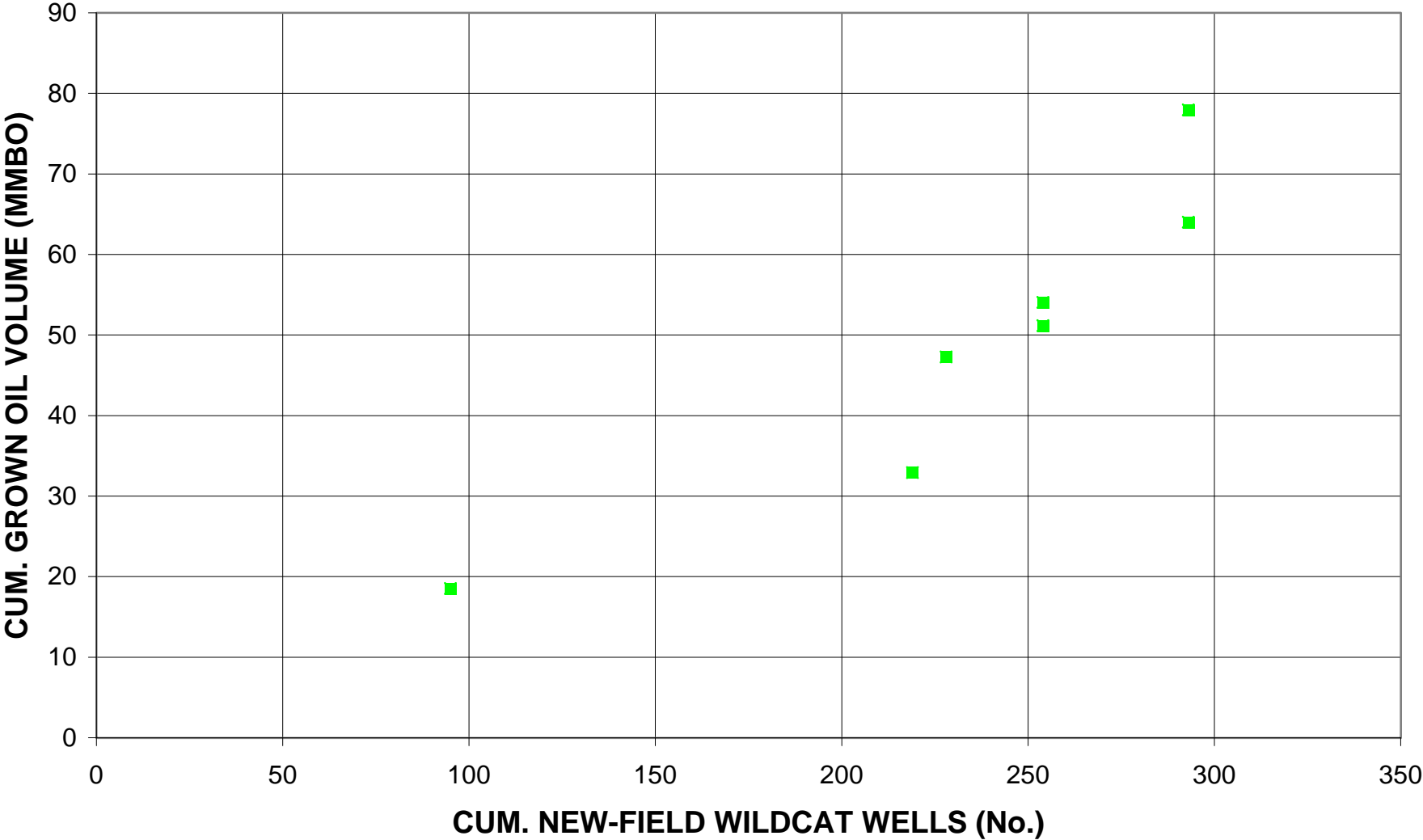
Red Sea Coastal Block Faults, Assessment Unit 20710201



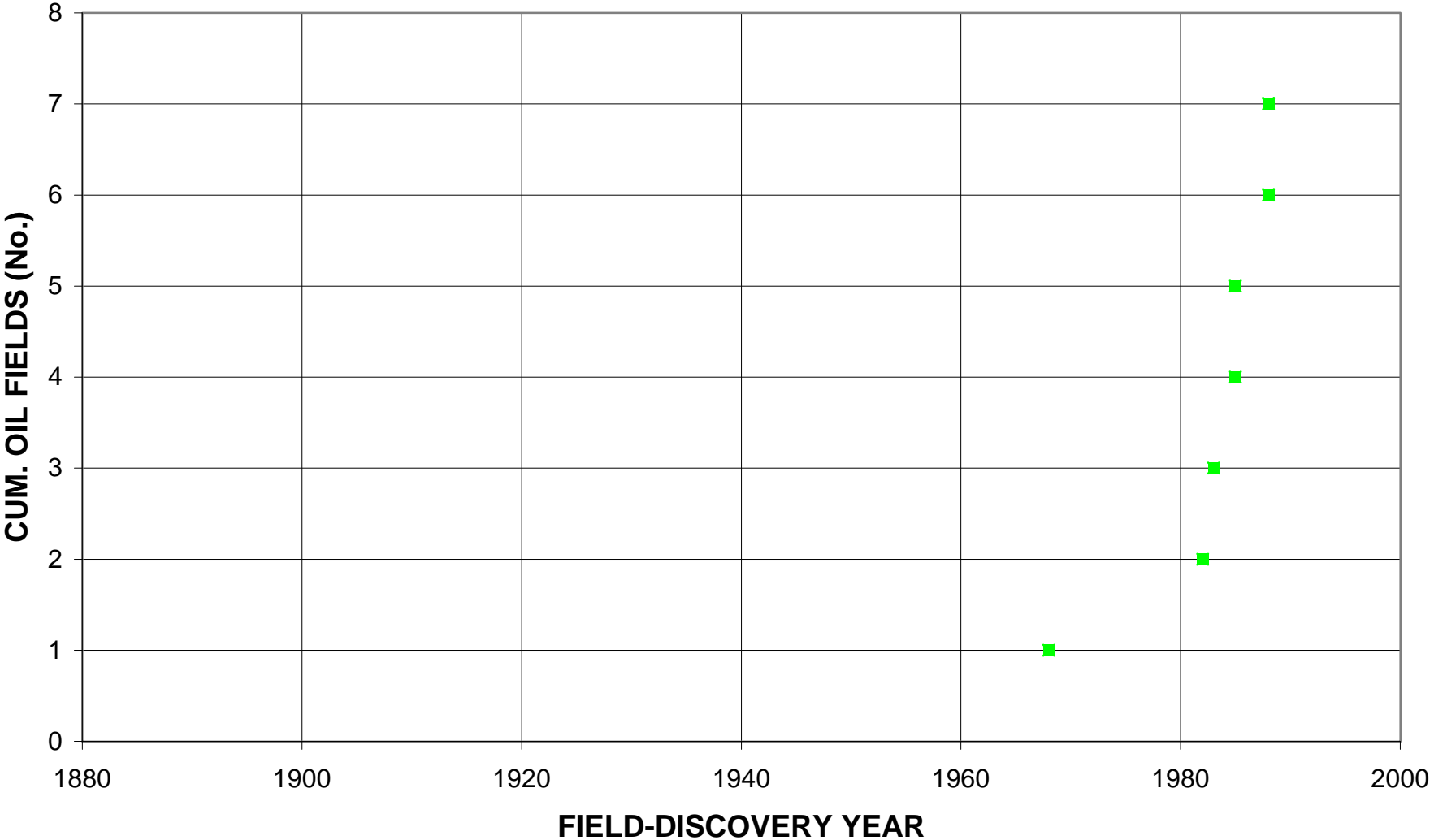
Red Sea Coastal Block Faults, Assessment Unit 20710201



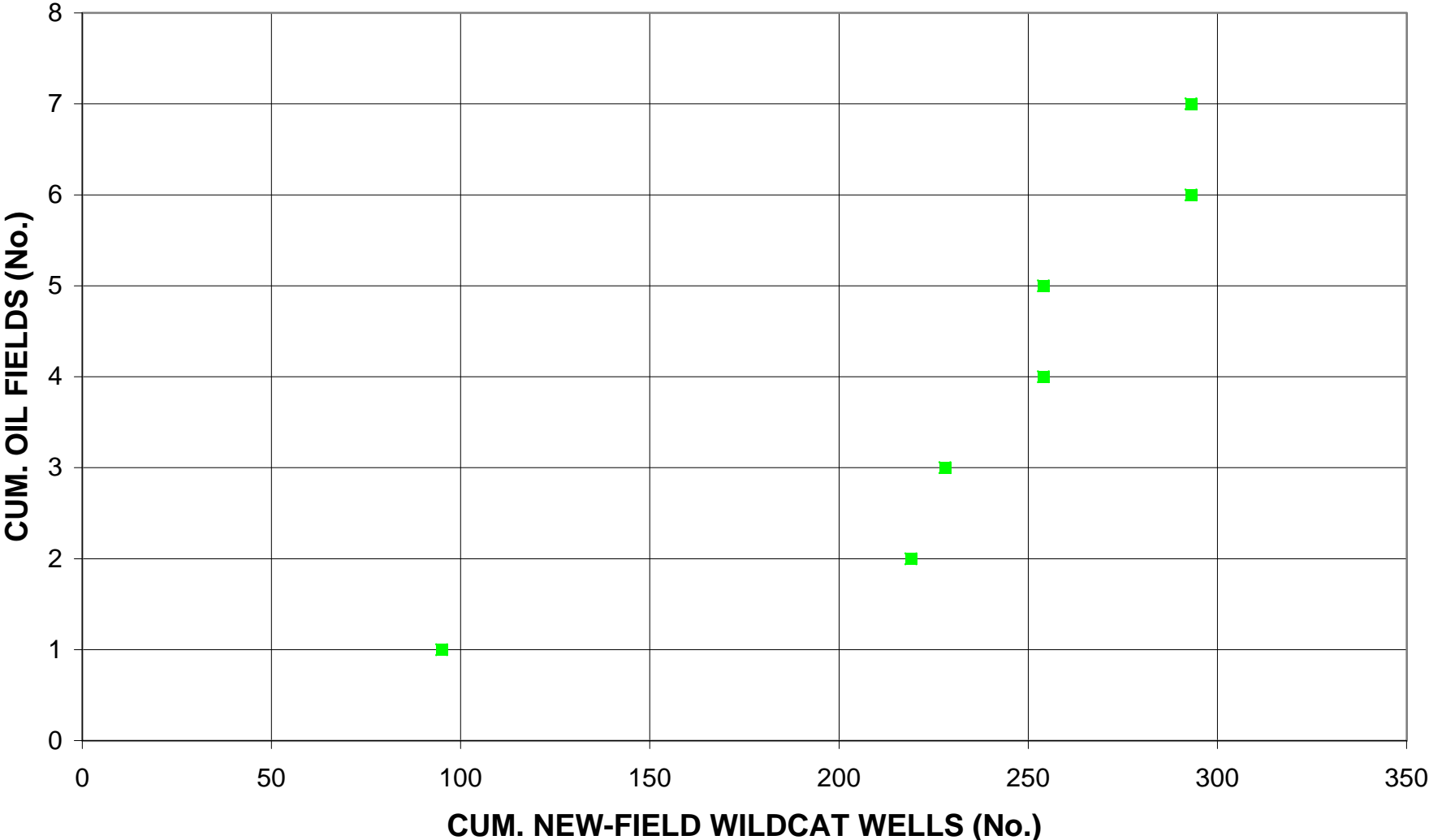
Red Sea Coastal Block Faults, Assessment Unit 20710201



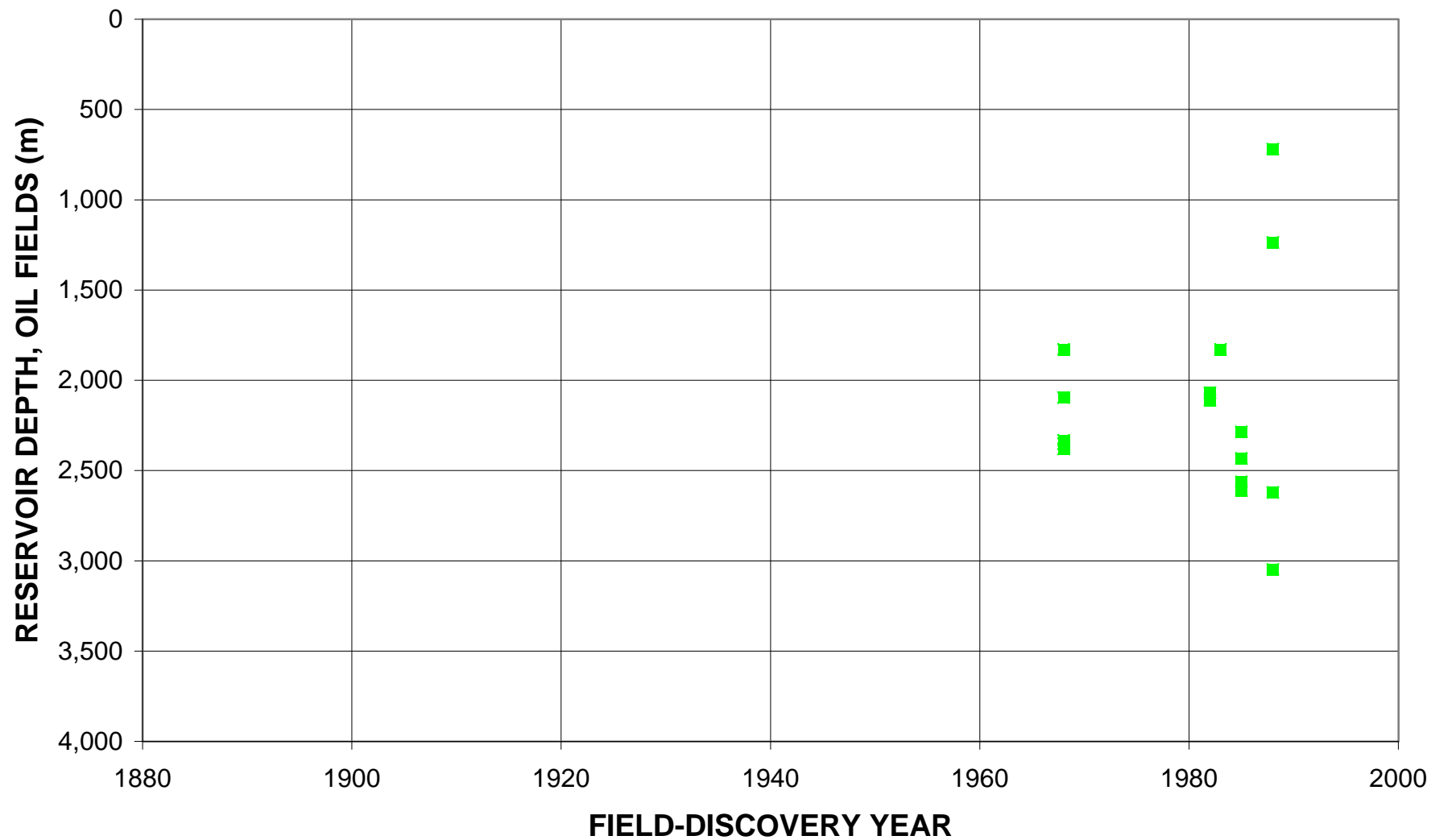
Red Sea Coastal Block Faults, Assessment Unit 20710201



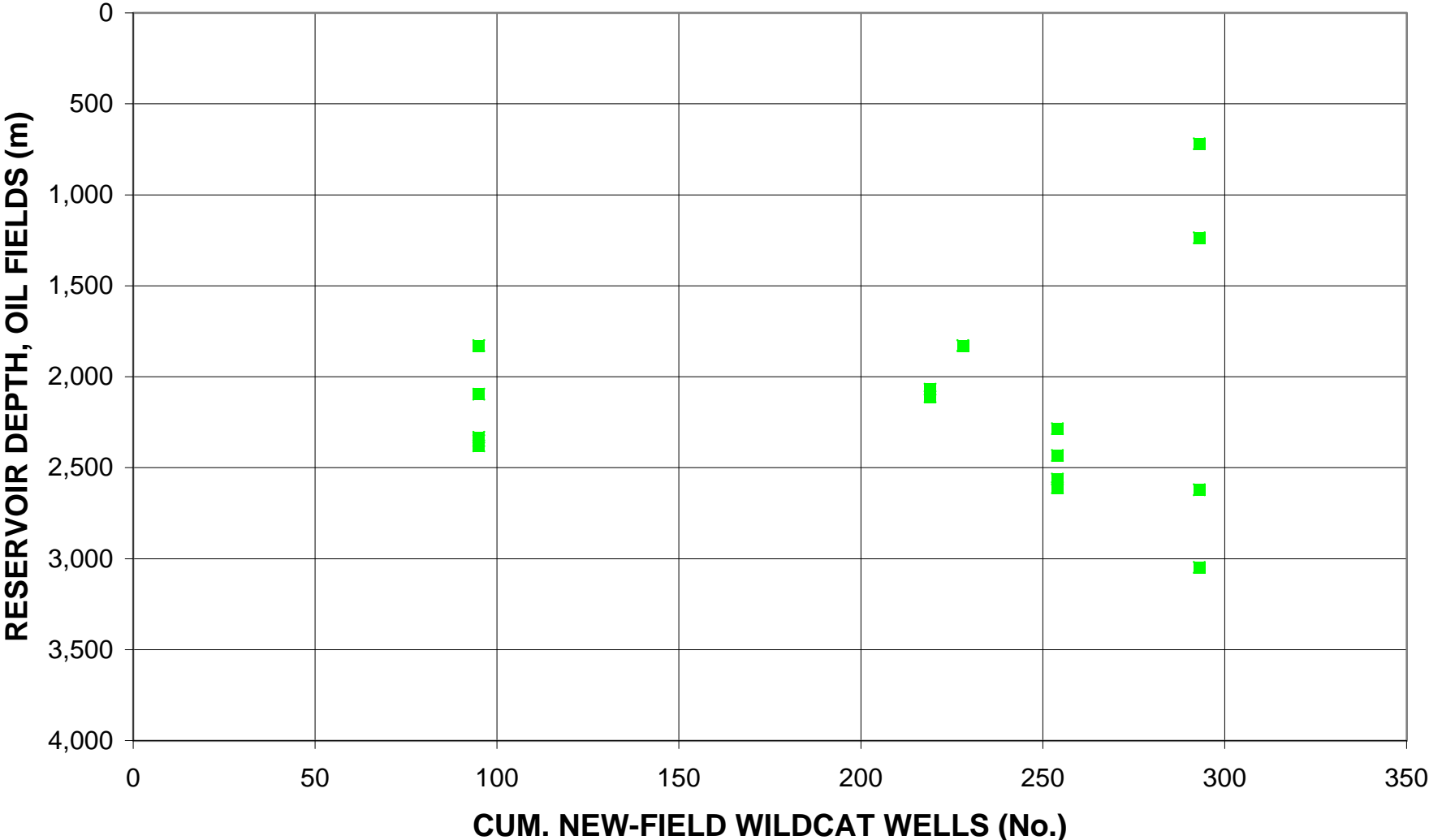
Red Sea Coastal Block Faults, Assessment Unit 20710201



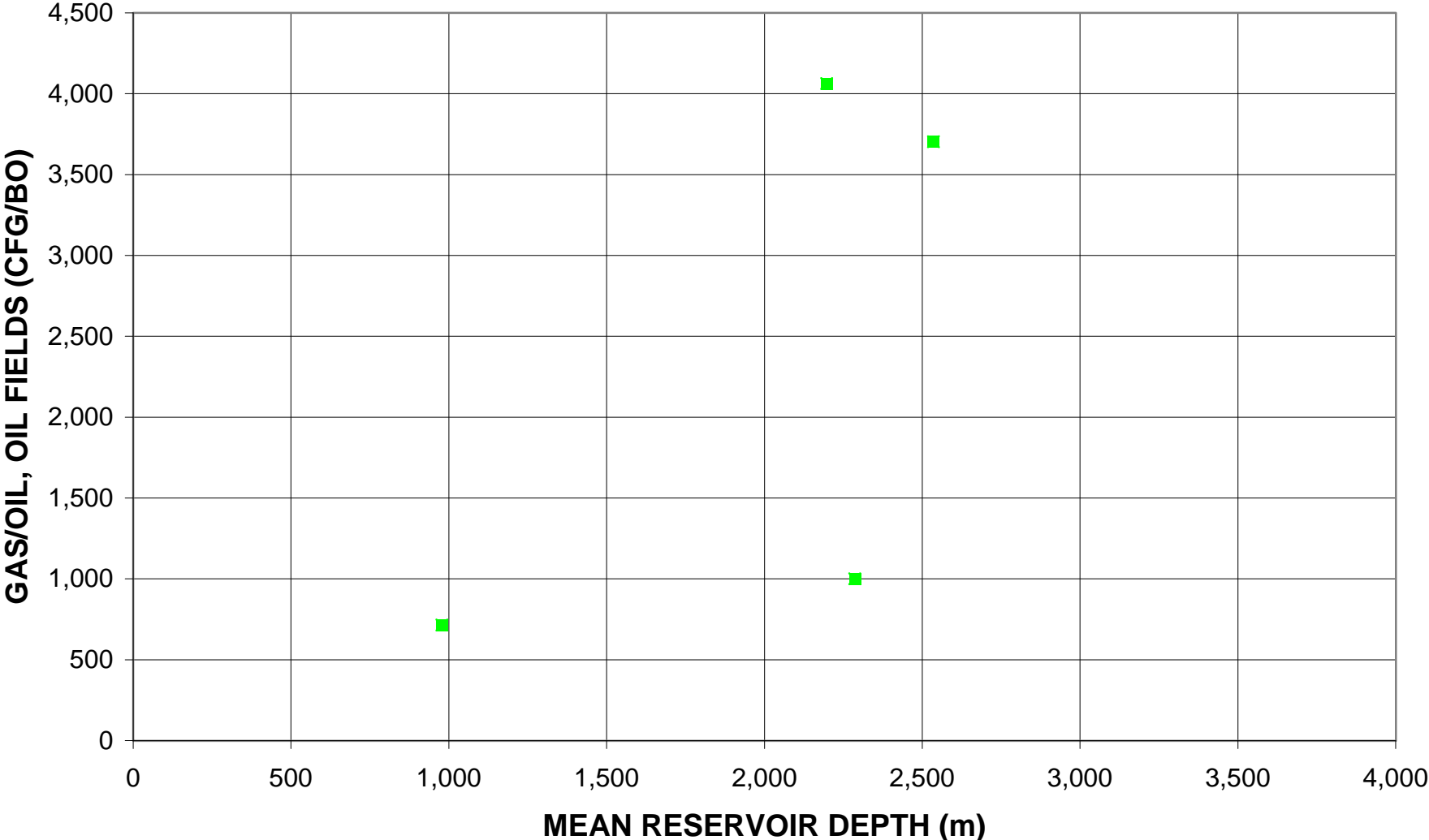
Red Sea Coastal Block Faults, Assessment Unit 20710201



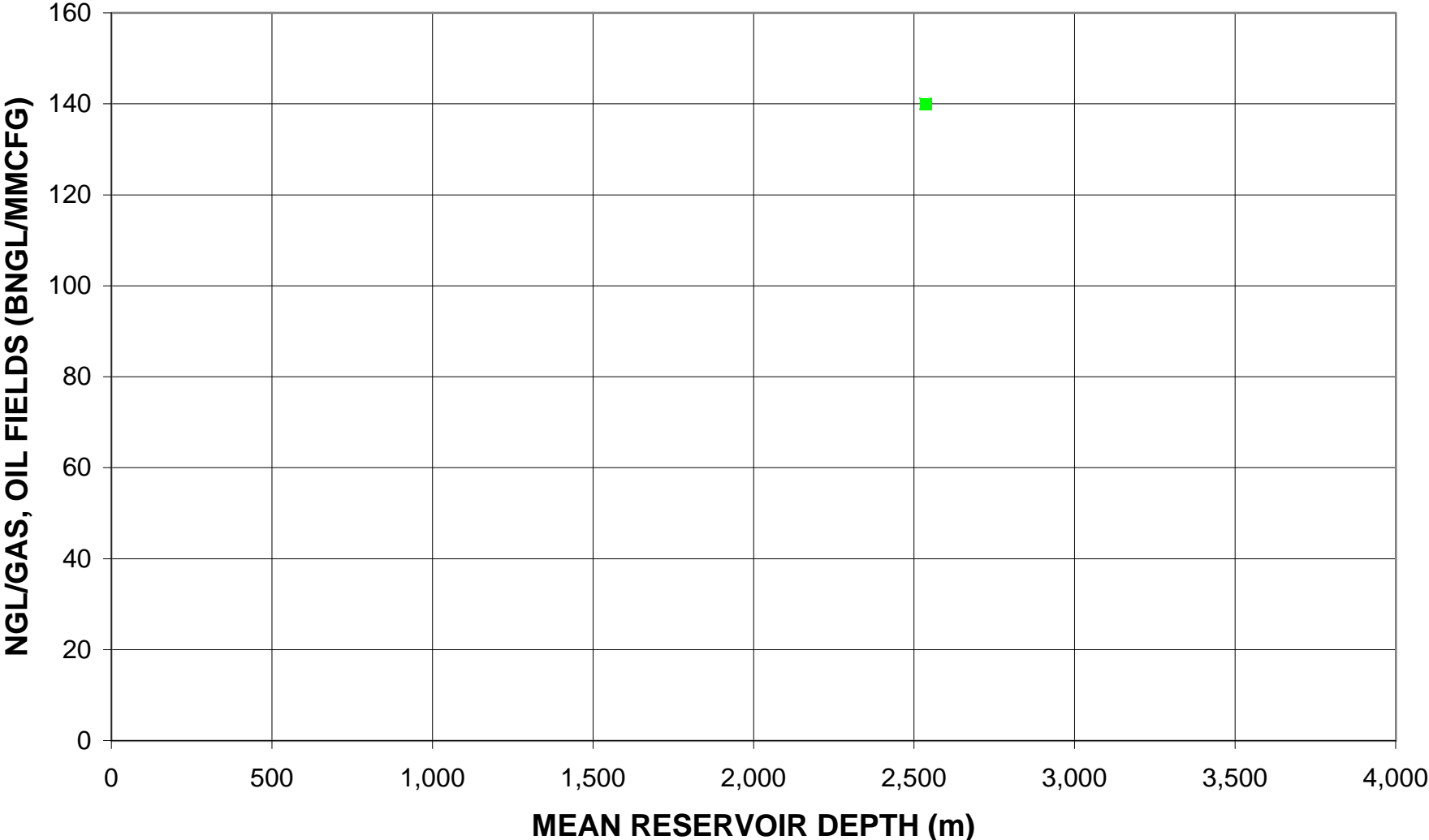
Red Sea Coastal Block Faults, Assessment Unit 20710201



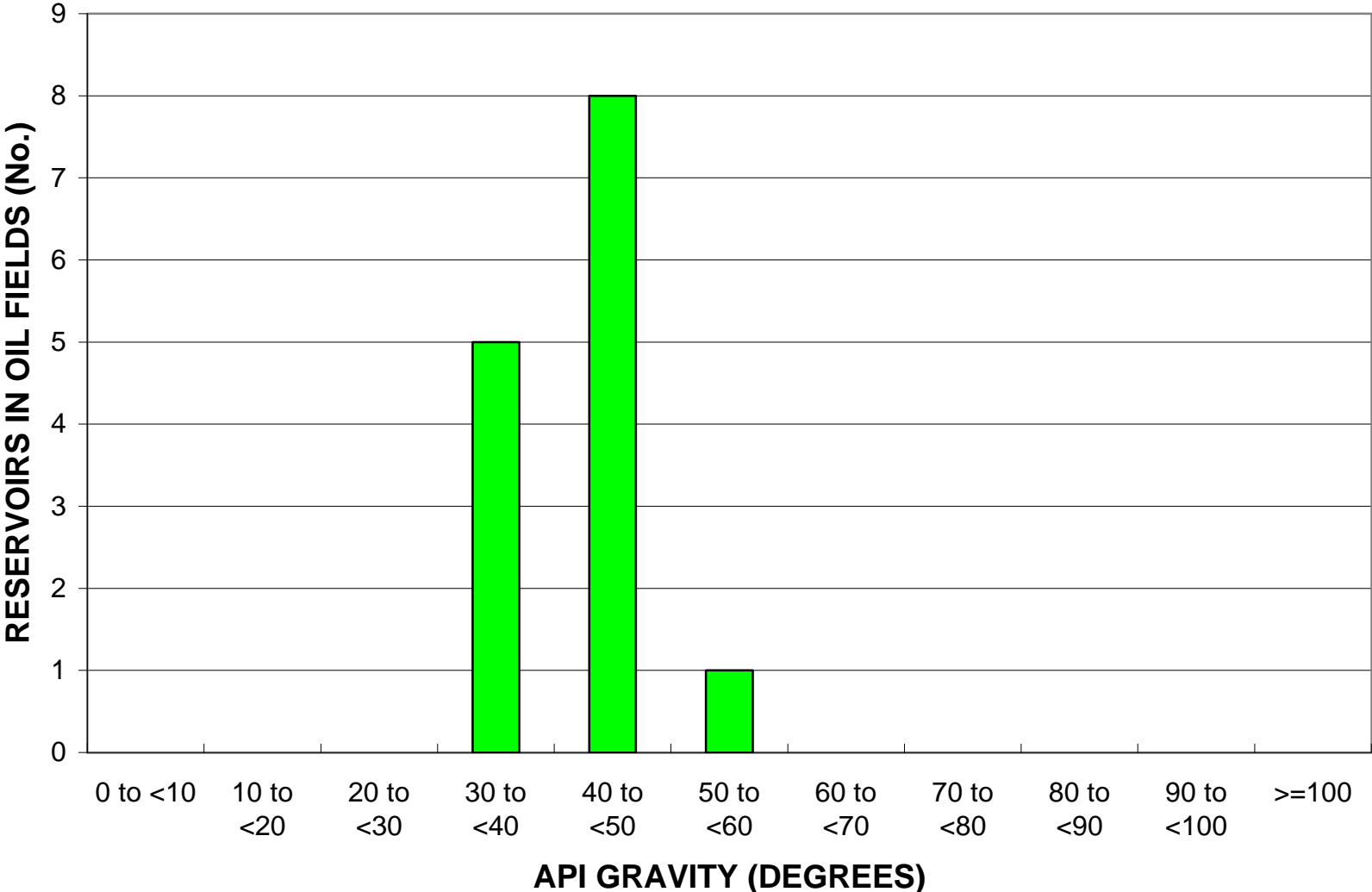
Red Sea Coastal Block Faults, Assessment Unit 20710201



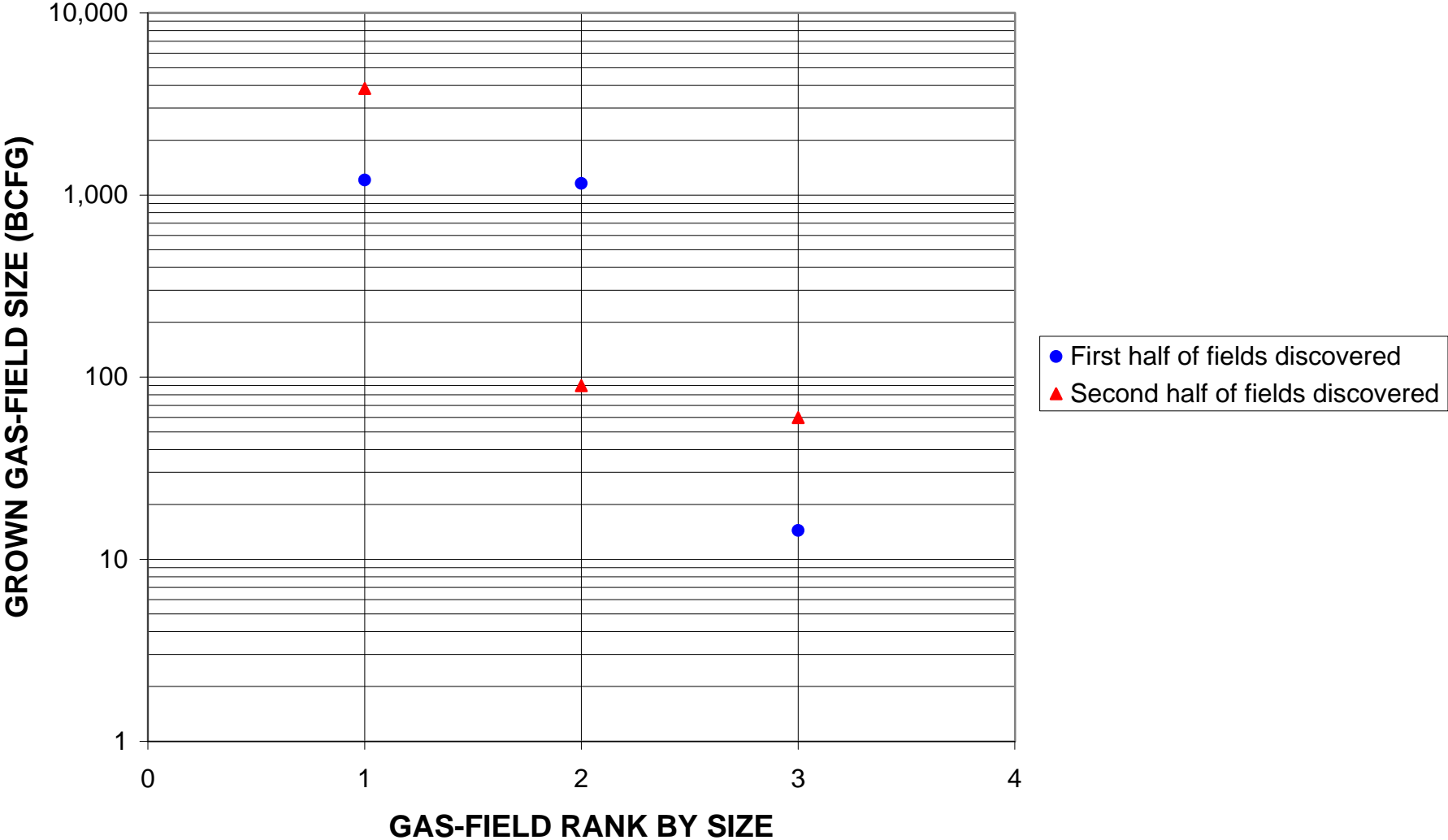
Red Sea Coastal Block Faults, Assessment Unit 20710201



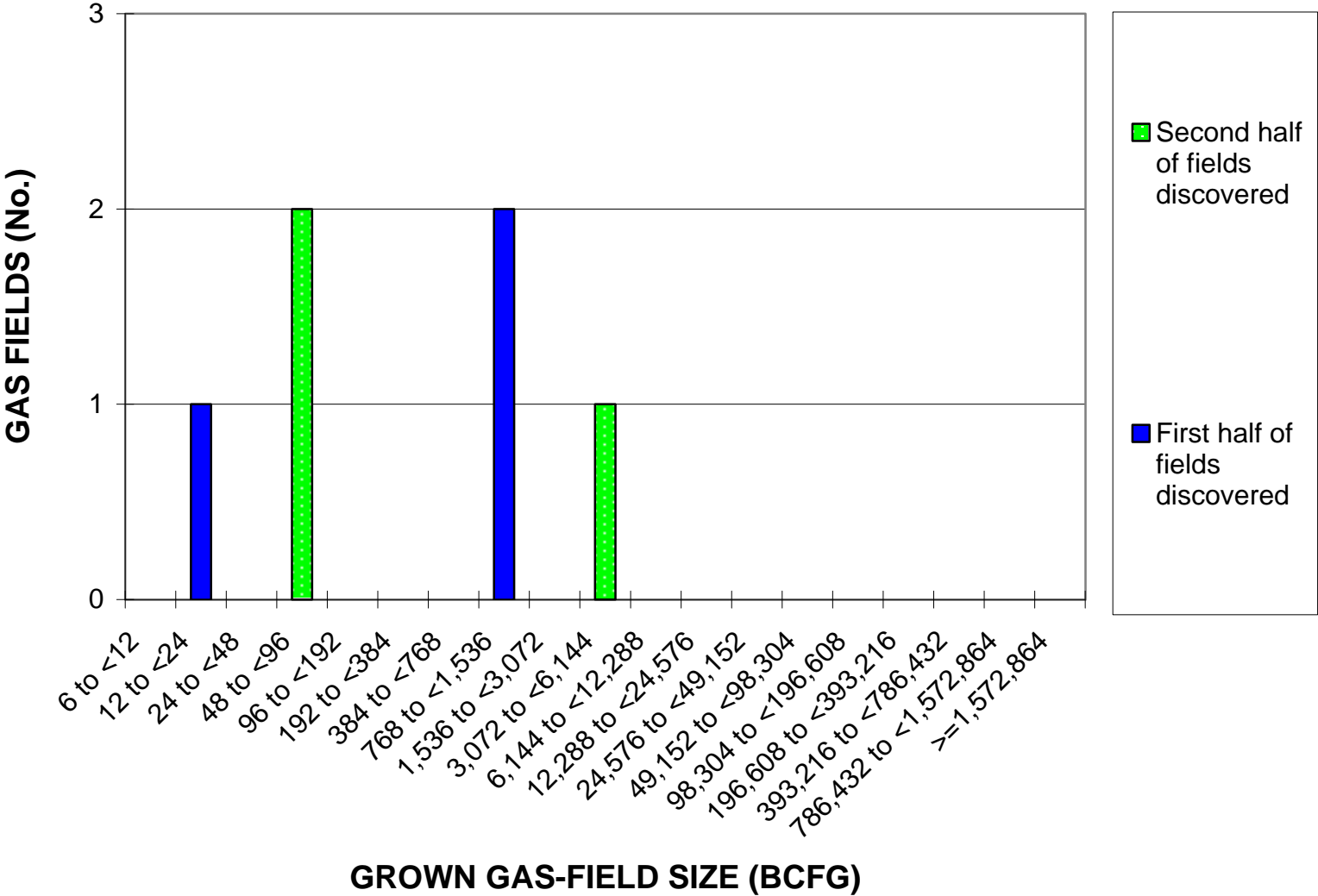
Red Sea Coastal Block Faults, Assessment Unit 20710201



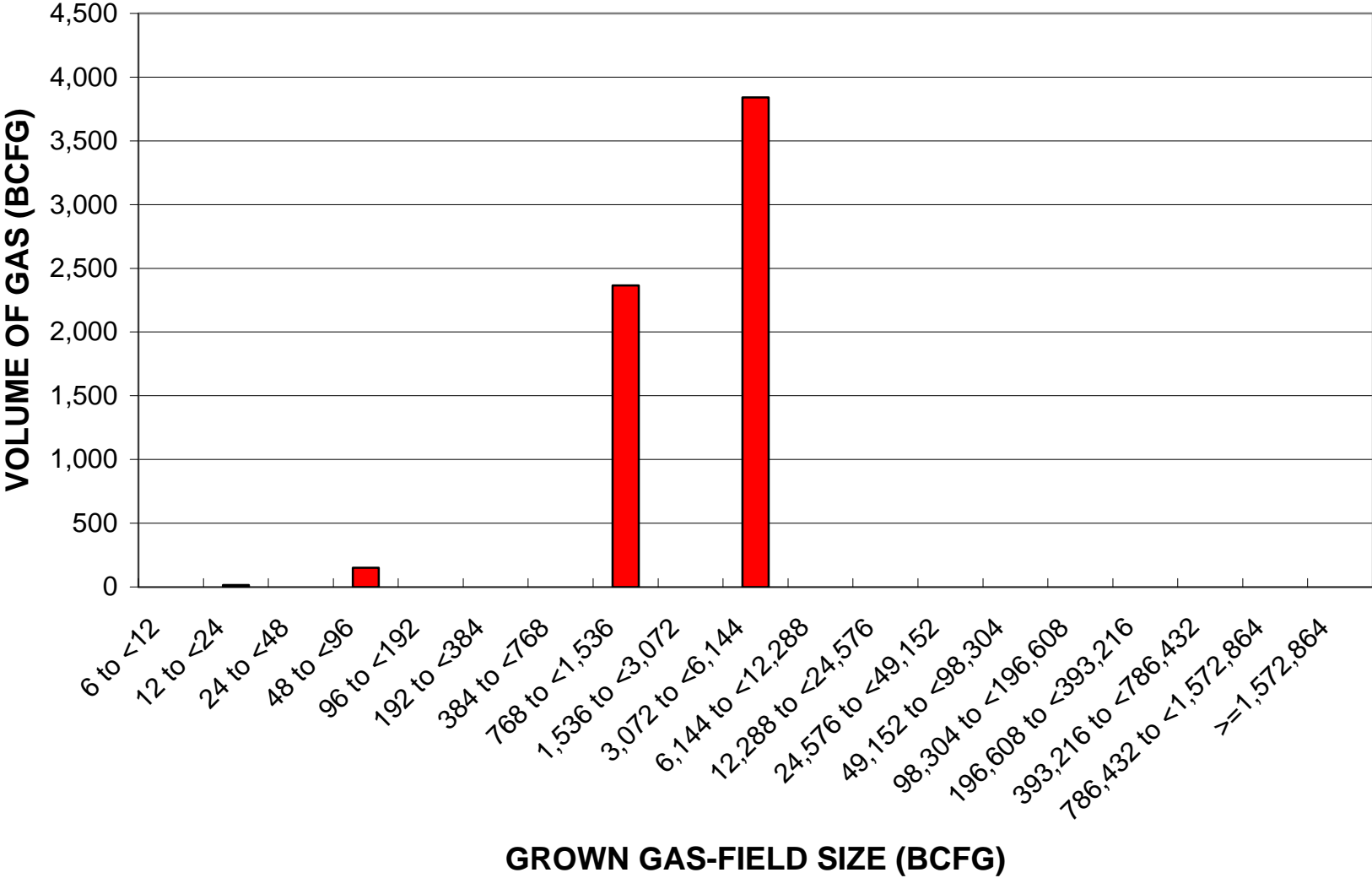
Red Sea Coastal Block Faults, Assessment Unit 20710201



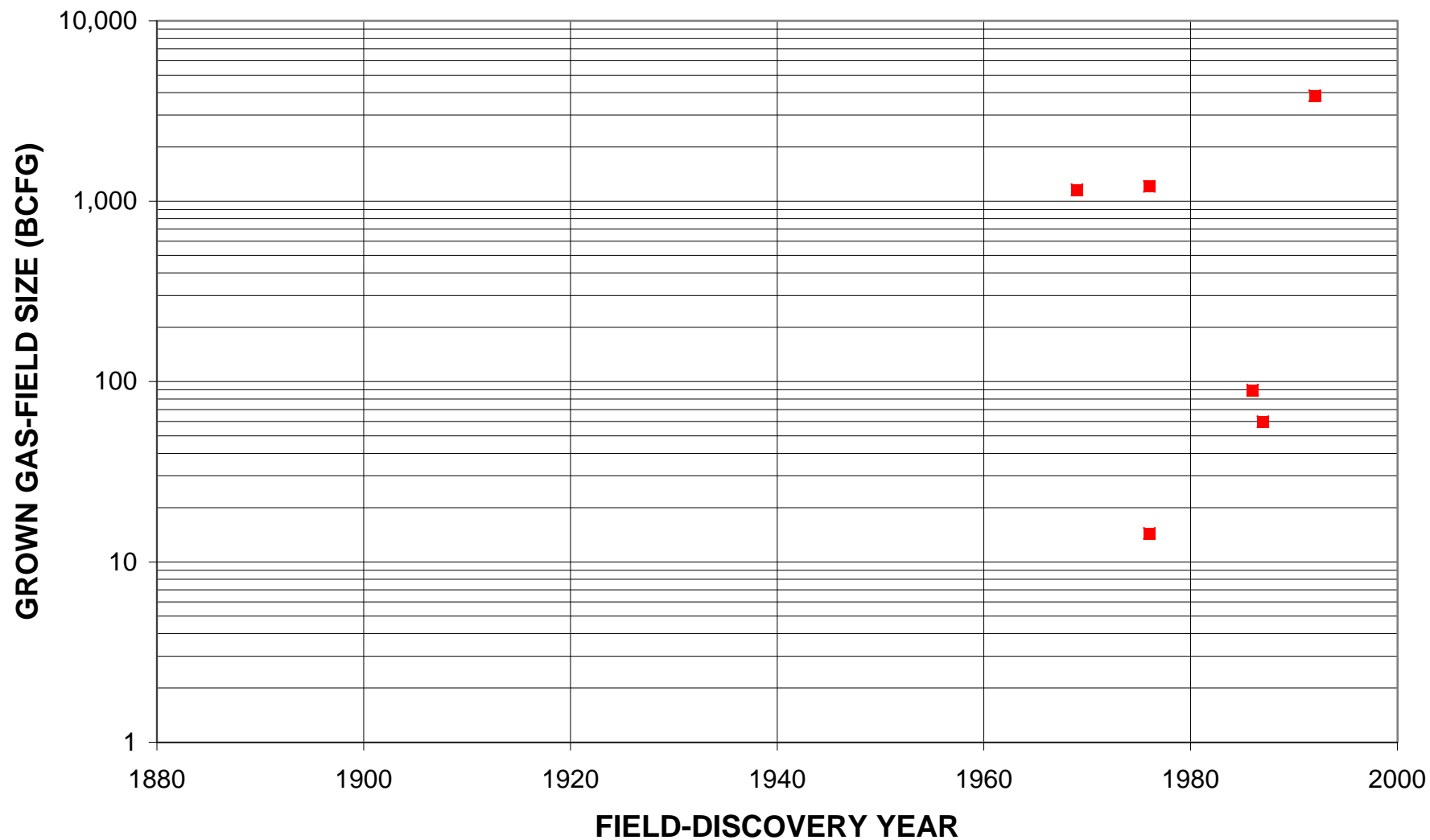
Red Sea Coastal Block Faults, Assessment Unit 20710201



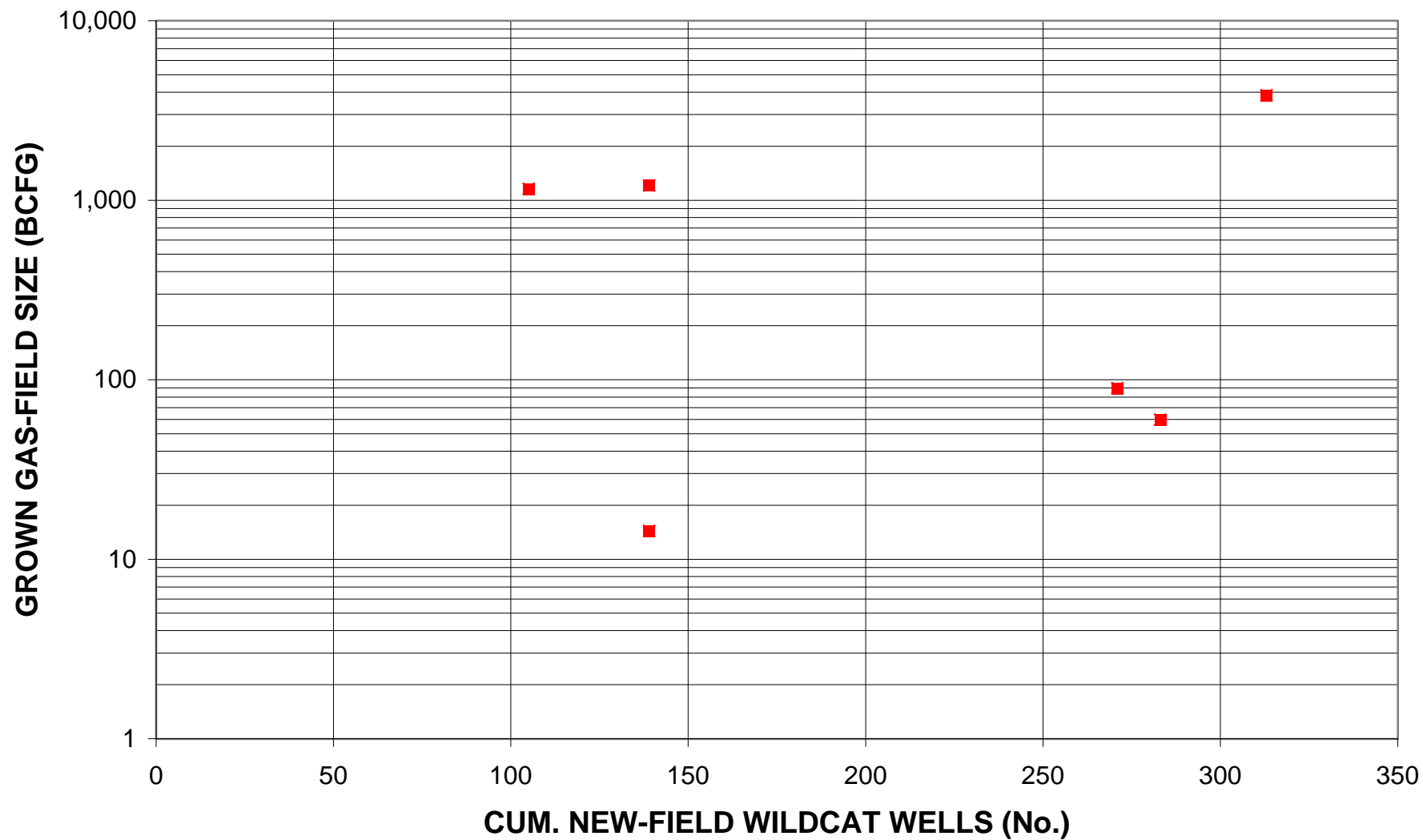
Red Sea Coastal Block Faults, Assessment Unit 20710201



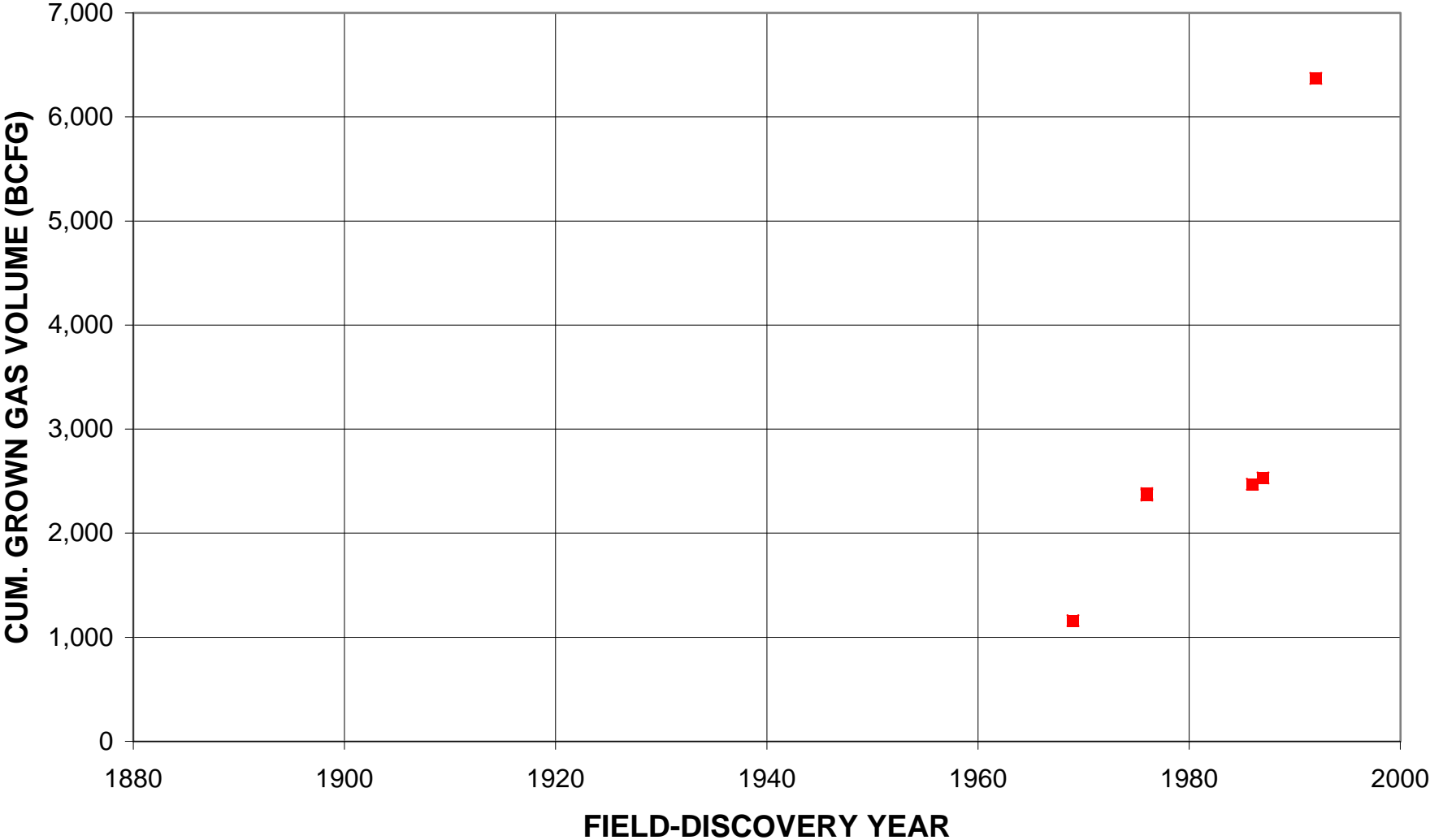
Red Sea Coastal Block Faults, Assessment Unit 20710201



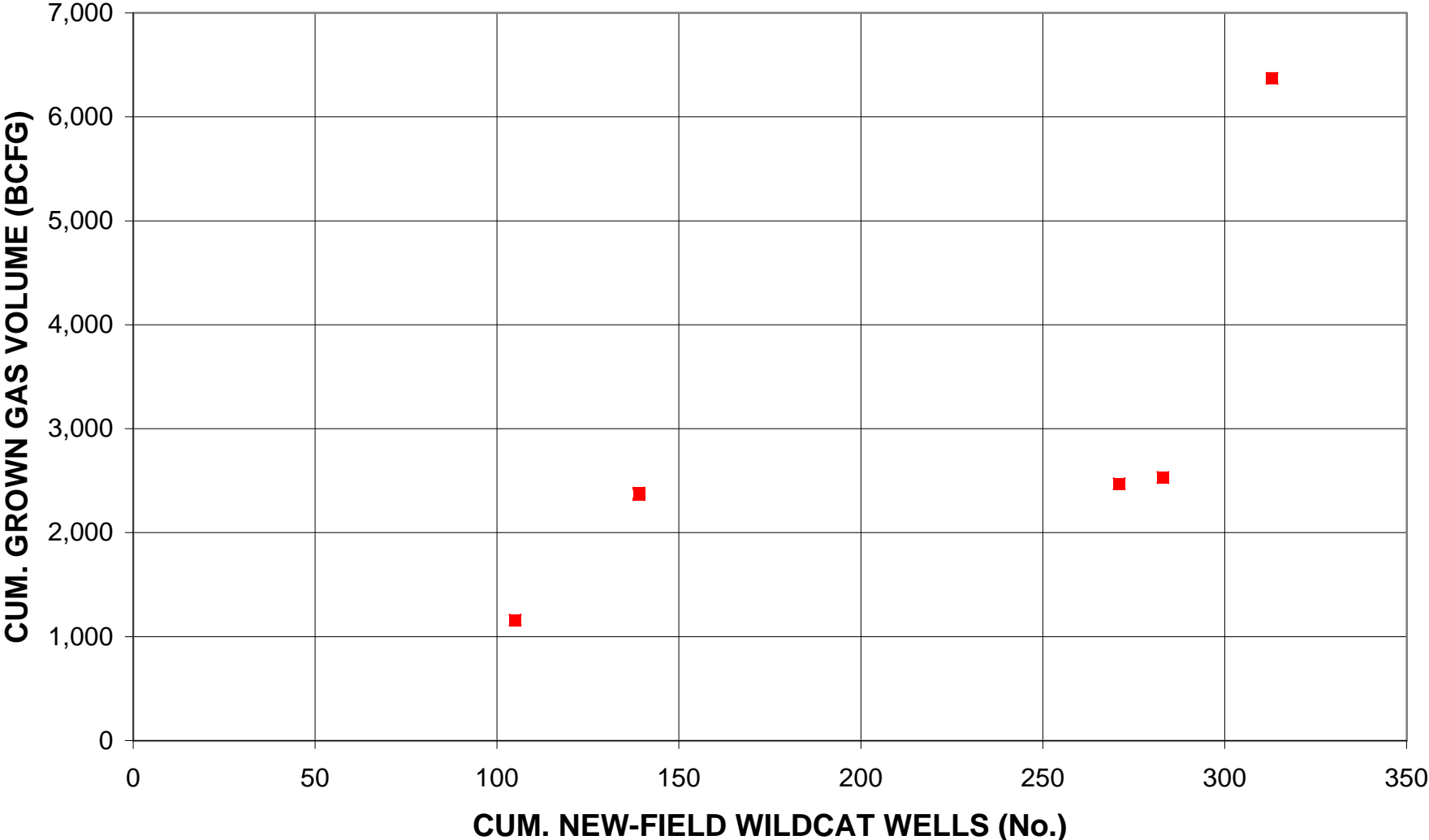
Red Sea Coastal Block Faults, Assessment Unit 20710201



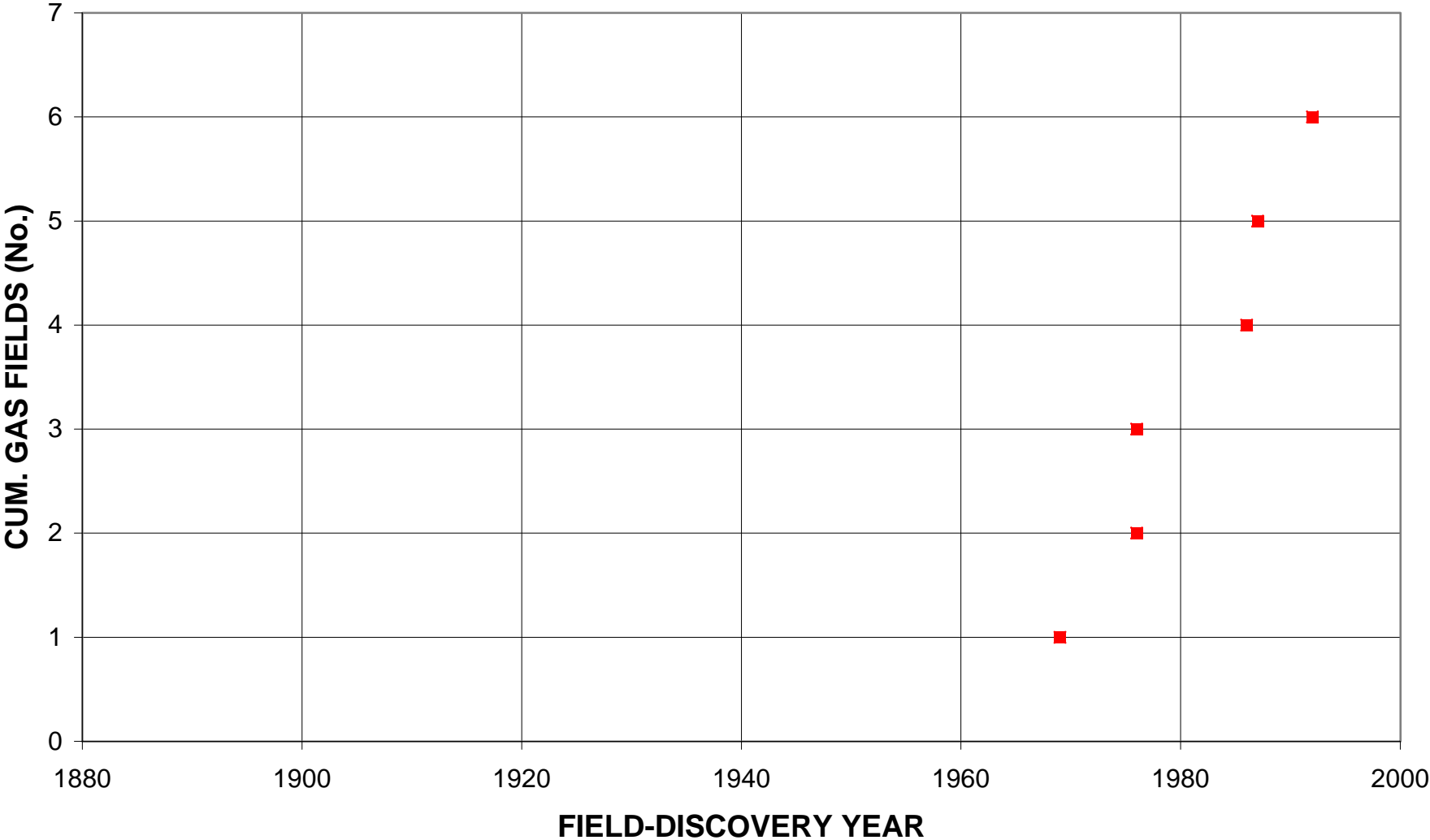
Red Sea Coastal Block Faults, Assessment Unit 20710201



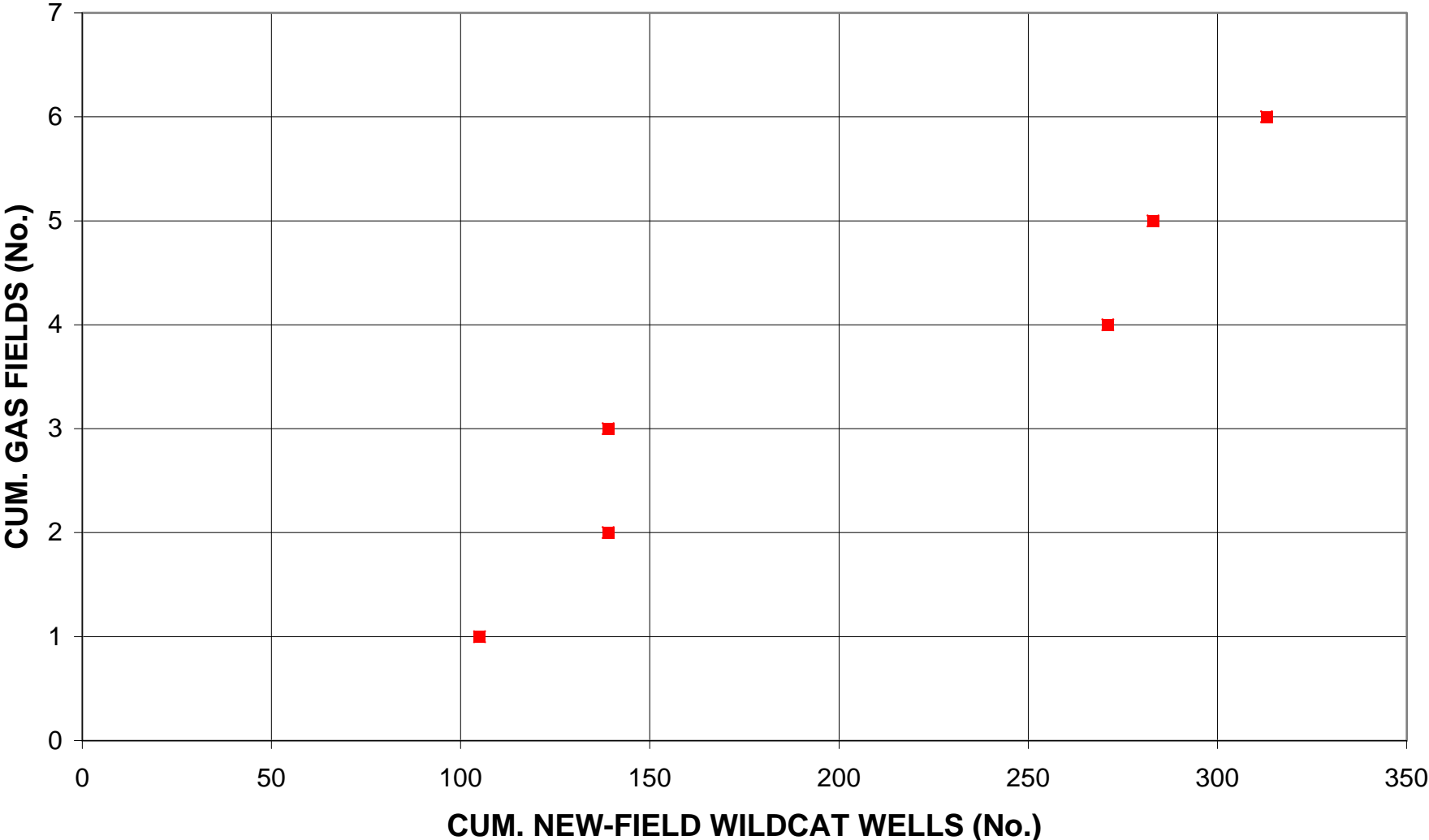
Red Sea Coastal Block Faults, Assessment Unit 20710201



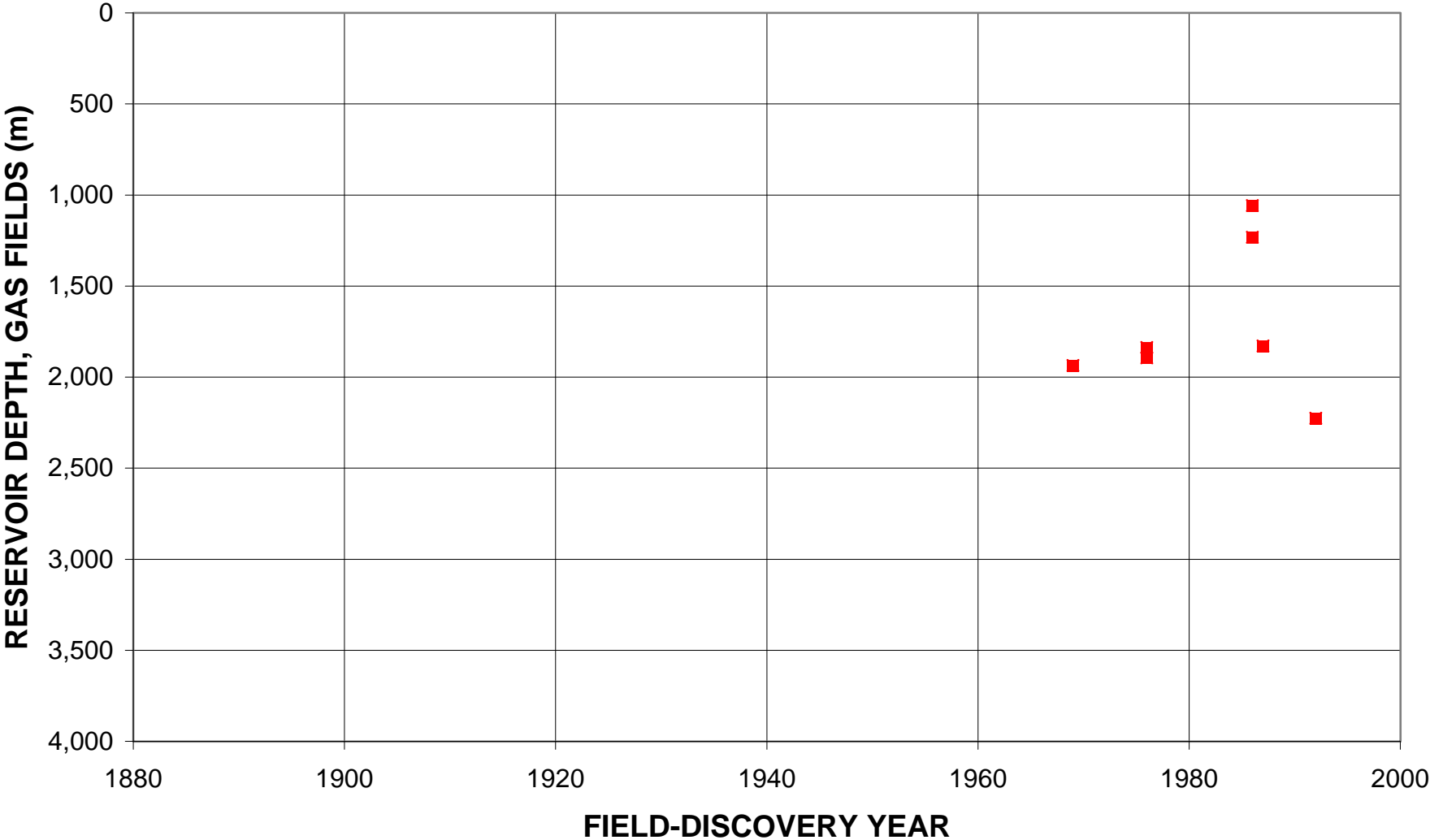
Red Sea Coastal Block Faults, Assessment Unit 20710201



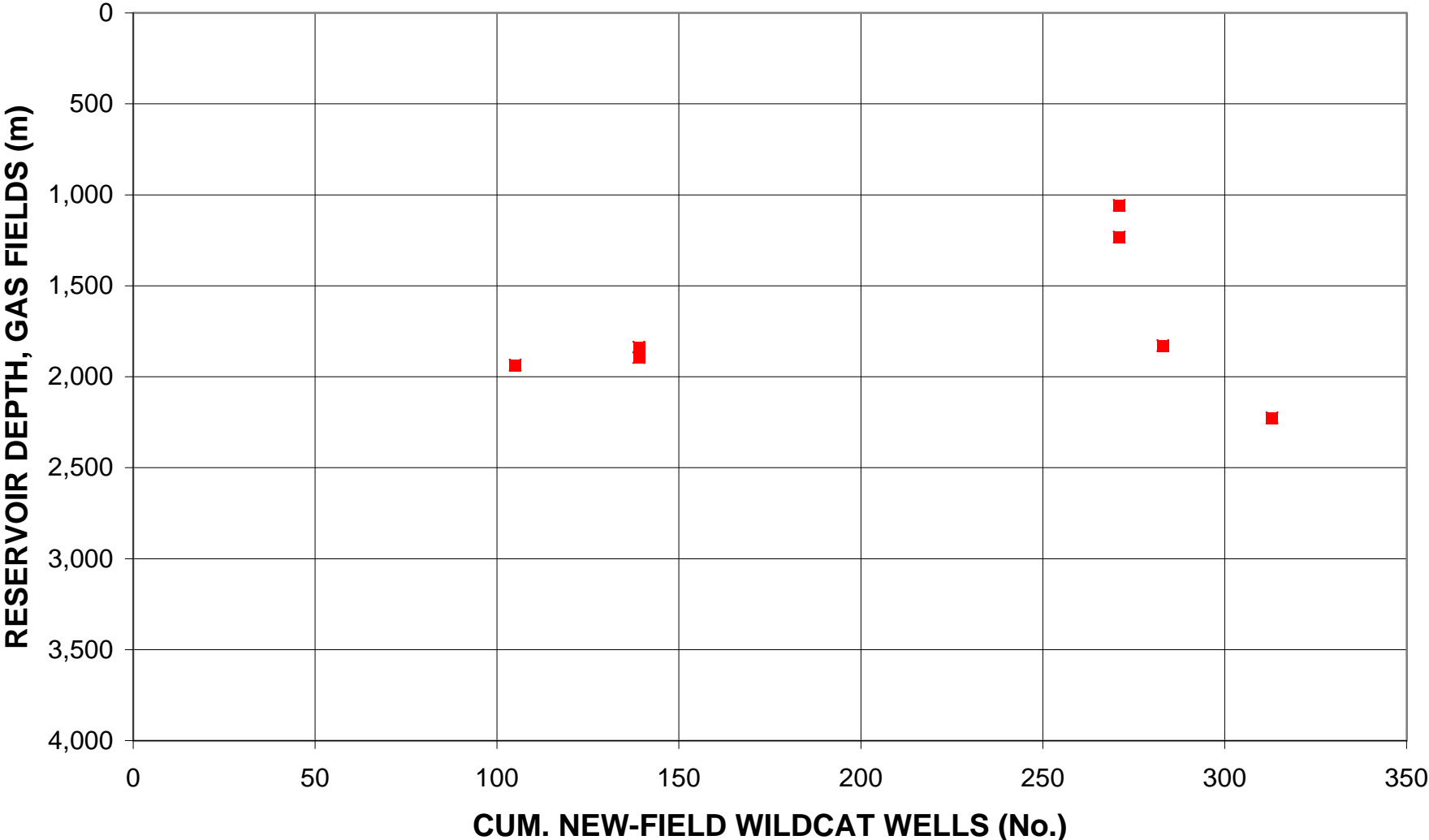
Red Sea Coastal Block Faults, Assessment Unit 20710201



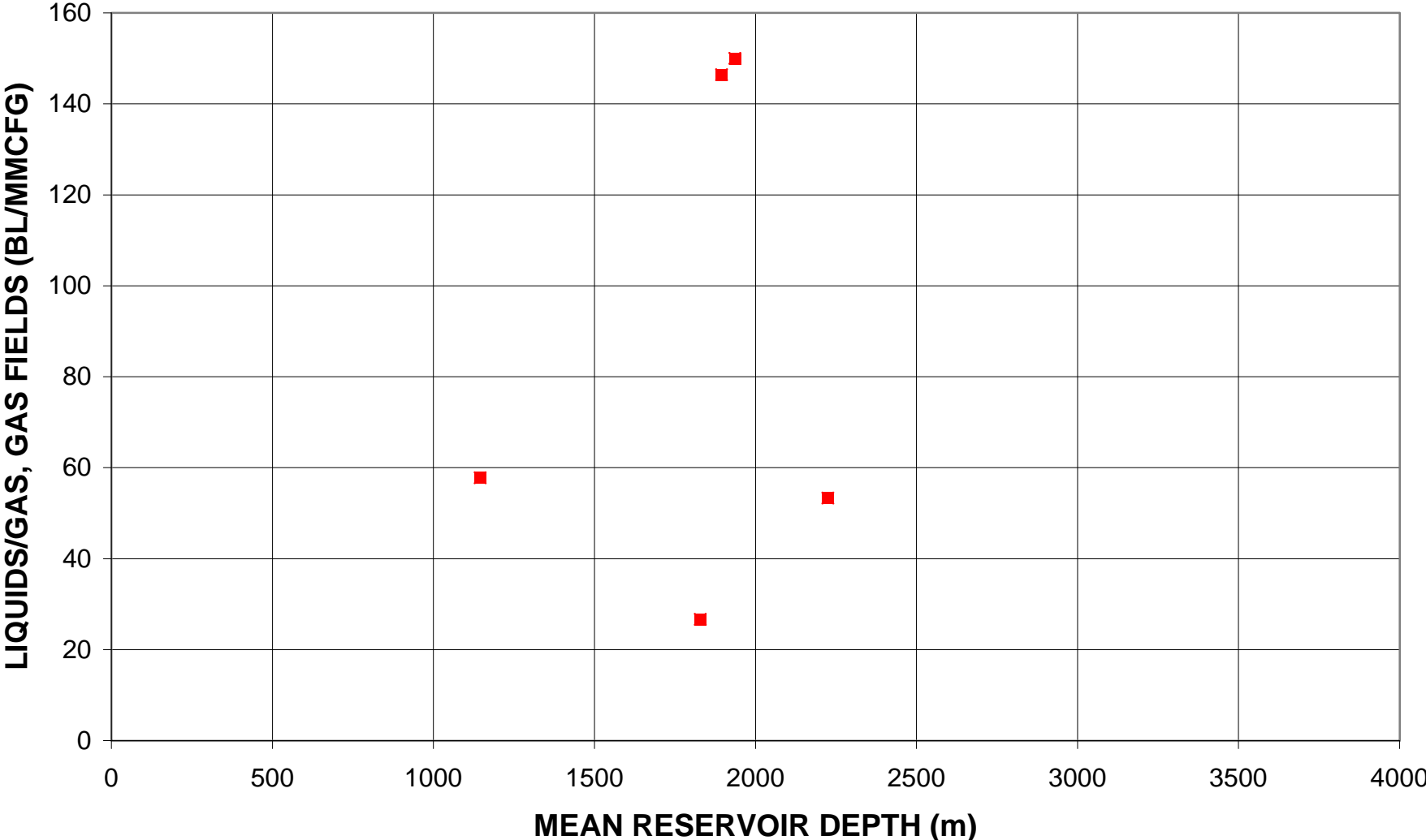
Red Sea Coastal Block Faults, Assessment Unit 20710201



Red Sea Coastal Block Faults, Assessment Unit 20710201



Red Sea Coastal Block Faults, Assessment Unit 20710201



Red Sea Coastal Block Faults, Assessment Unit 20710201
Volumes of Discovered Petroleum

[MMBO, million barrels of oil. BCFG, billion cubic feet of gas. MMBNGL, million barrels of natural gas liquids. Fields containing less than 1 MMBO in oil fields or 6 BCFG in gas fields were not considered in the assessment. Fields were classified as oil or gas by the USGS. Fields without reported discovery dates were not included. NA means not applicable and is shown for volumes where only one field is present. Calculated values may not be equal to the sums of the component values because numbers have been independently rounded.]

Field Type	Known (Discovered) Volumes				Grown (Discovered) Volumes			
	Number of Fields	Oil (MMBO)	Gas (BCFG)	NGL (MMBNGL)	Number of Fields	Oil (MMBO)	Gas (BCFG)	NGL (MMBNGL)
Oil Fields	7	53	82	1	7	78	103	2
Gas Fields	6	102	3,425	254	6	190	6,371	372
Fields <1 MMBOE	4	1	20	0	4	1	26	0
All Fields	17	155	3,527	256	17	269	6,500	374

Red Sea Coastal Block Faults, Assessment Unit 20710201 Discovery-History Sequence

[MMBO, million barrels of oil. BCFG, billion cubic feet of gas. Fields containing less than 1 MMBO in oil fields or 6 BCFG in gas fields were not considered in the assessment. Fields were classified as oil or gas by the USGS. The first half or third shows year of first field discovery as well as end of period. NA means not applicable and is shown where fewer than four fields are present.]

Field Type	Discovery-History Sequence - Known (Discovered) Volumes					
		Year (End of Period)	Number of Fields	Total Volume	Mean Size	Median Size
Oil Fields	<u>Known Sizes (MMBO)</u>					
	First half	1968-1985	4	39	10	10
	Second half	1988	3	14	5	5
	All Oil Fields		7	53	8	7
Gas Fields	<u>Known Sizes (BCFG)</u>					
	First half	1969-1976	3	1,850	617	840
	Second half	1992	3	1,575	525	45
	All Gas Fields		6	3,425	571	443

Red Sea Coastal Block Faults, Assessment Unit 20710201 Discovery-History Sequence

[MMBO, million barrels of oil. BCFG, billion cubic feet of gas. Fields containing less than 1 MMBO in oil fields or 6 BCFG in gas fields were not considered in the assessment. Fields were classified as oil or gas by the USGS. The first half or third shows year of first field discovery as well as end of period. NA means not applicable and is shown where fewer than four fields are present.]

Field Type	Discovery-History Sequence - Grown (Discovered) Volumes					
		Year (End of Period)	Number of Fields	Total Volume	Mean Size	Median Size
Oil Fields	<u>Grown Sizes (MMBO)</u>					
	First half	1968-1985	4	51	13	14
	Second half	1988	3	27	9	10
	All Oil Fields		7	78	11	14
Gas Fields	<u>Grown Sizes (BCFG)</u>					
	First half	1969-1976	3	2,381	794	1,159
	Second half	1992	3	3,991	1,330	90
	All Gas Fields		6	6,371	1,062	625