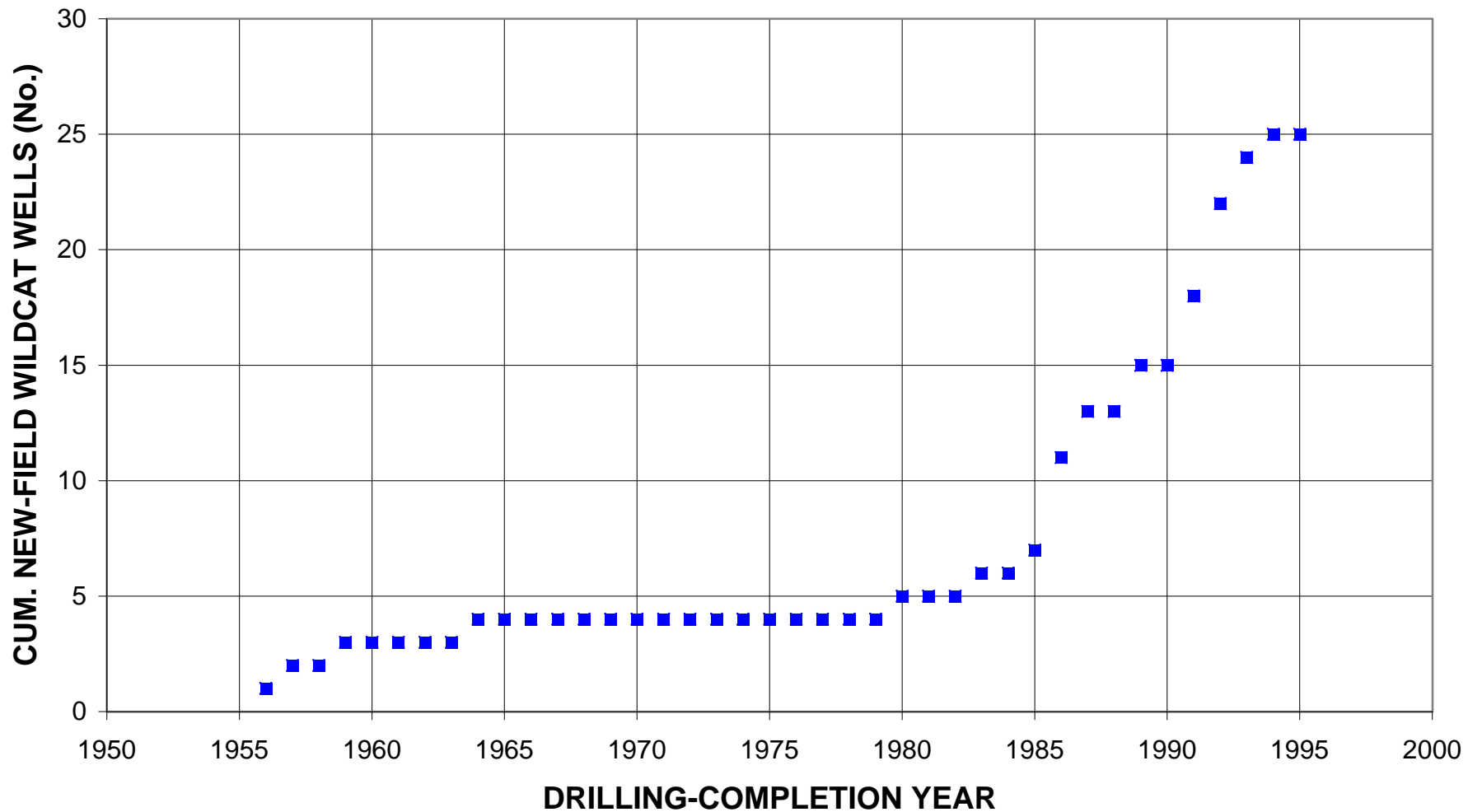
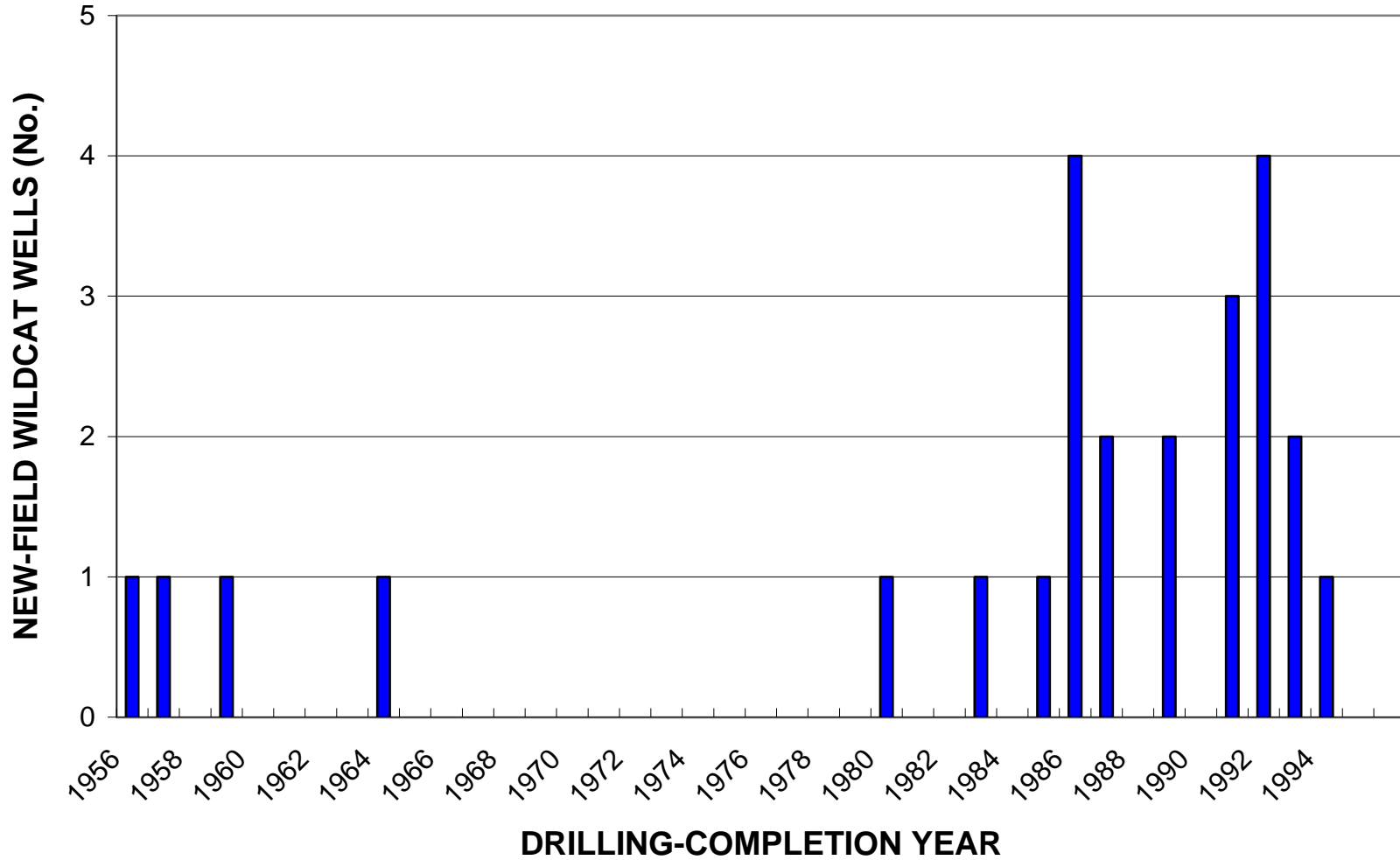


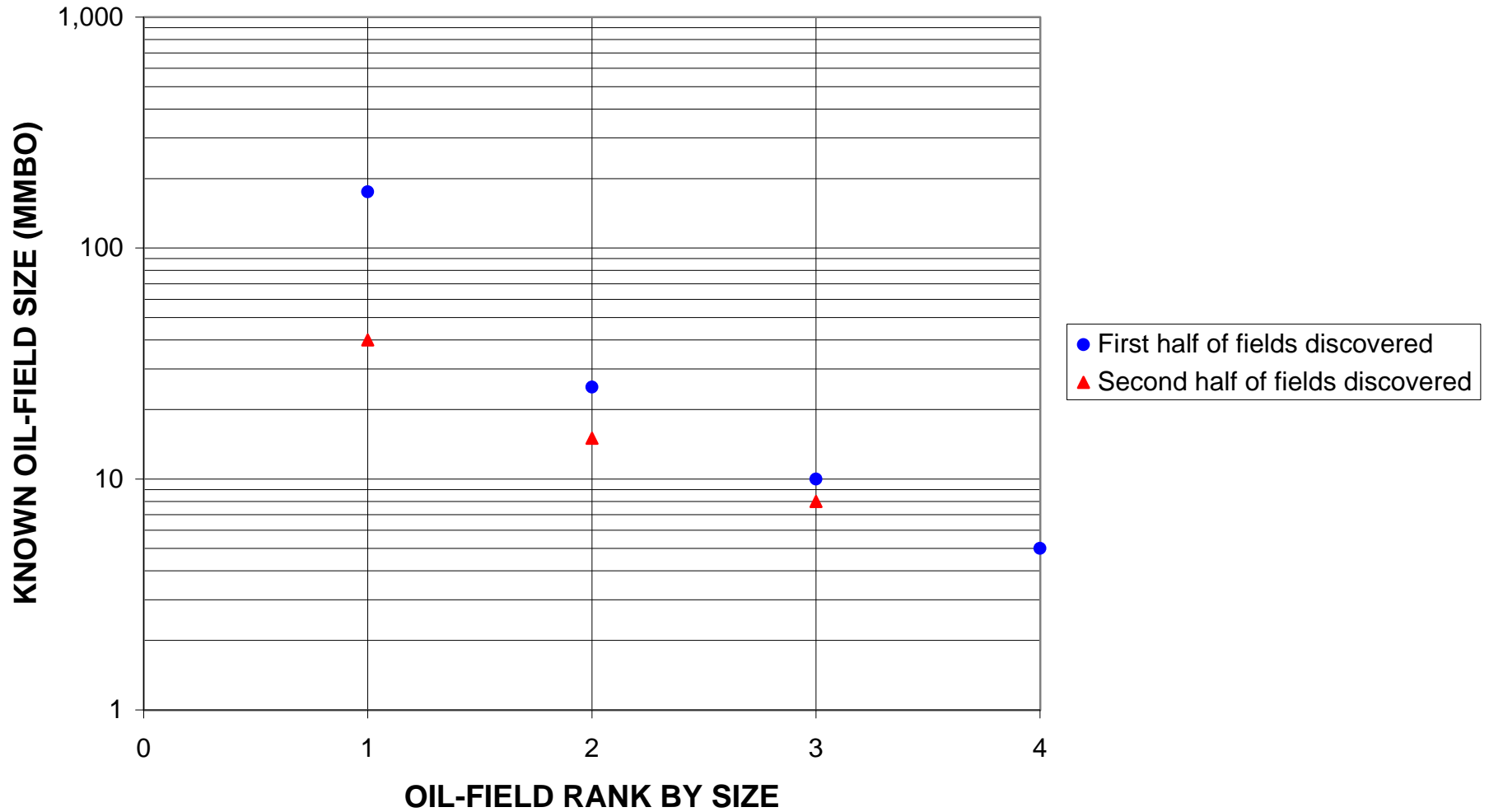
Tanezzuft-Sbaa Structural/Stratigraphic, Assessment Unit 20580301



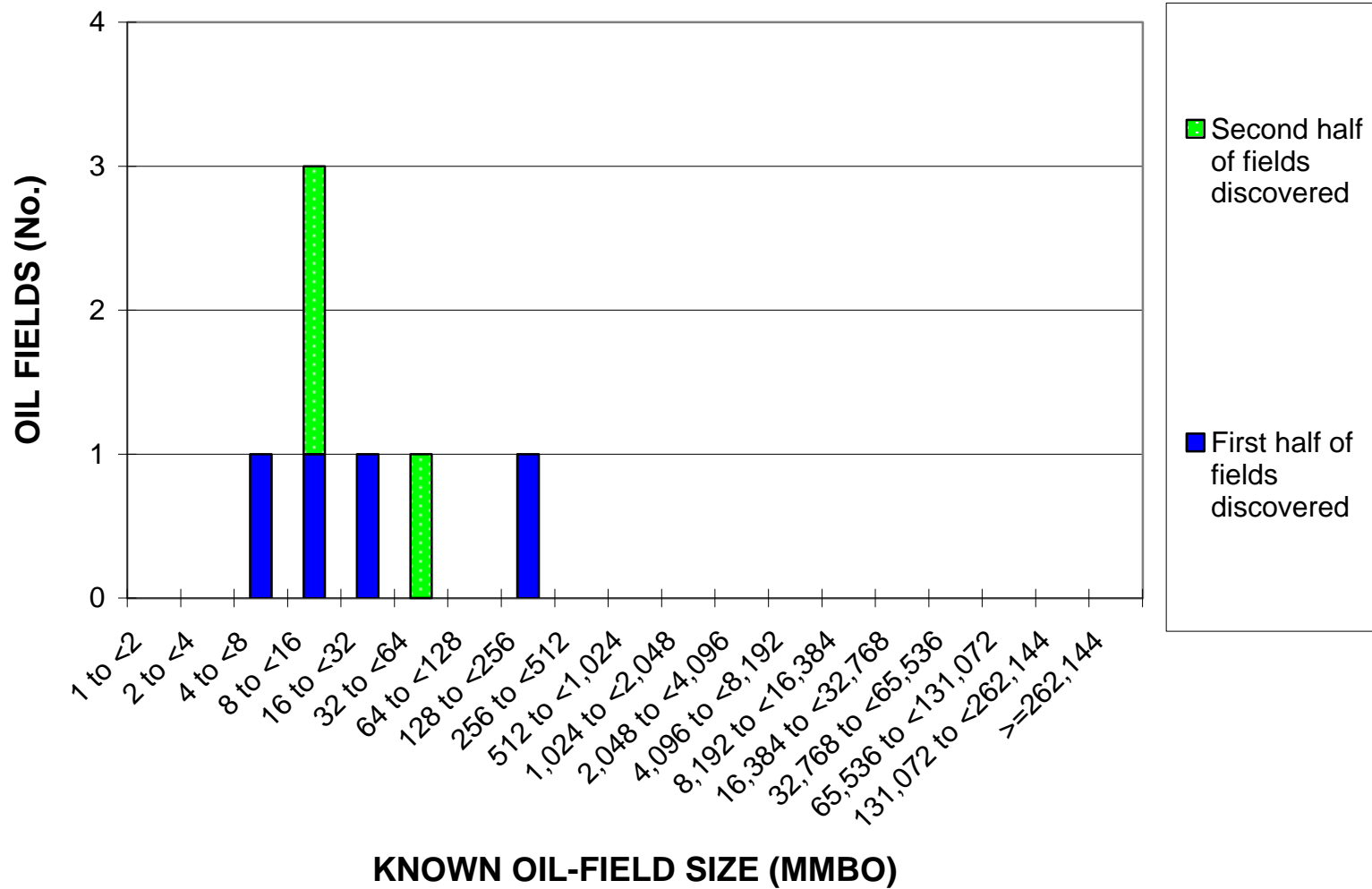
Tanezzuft-Sbaa Structural/Stratigraphic, Assessment Unit 20580301



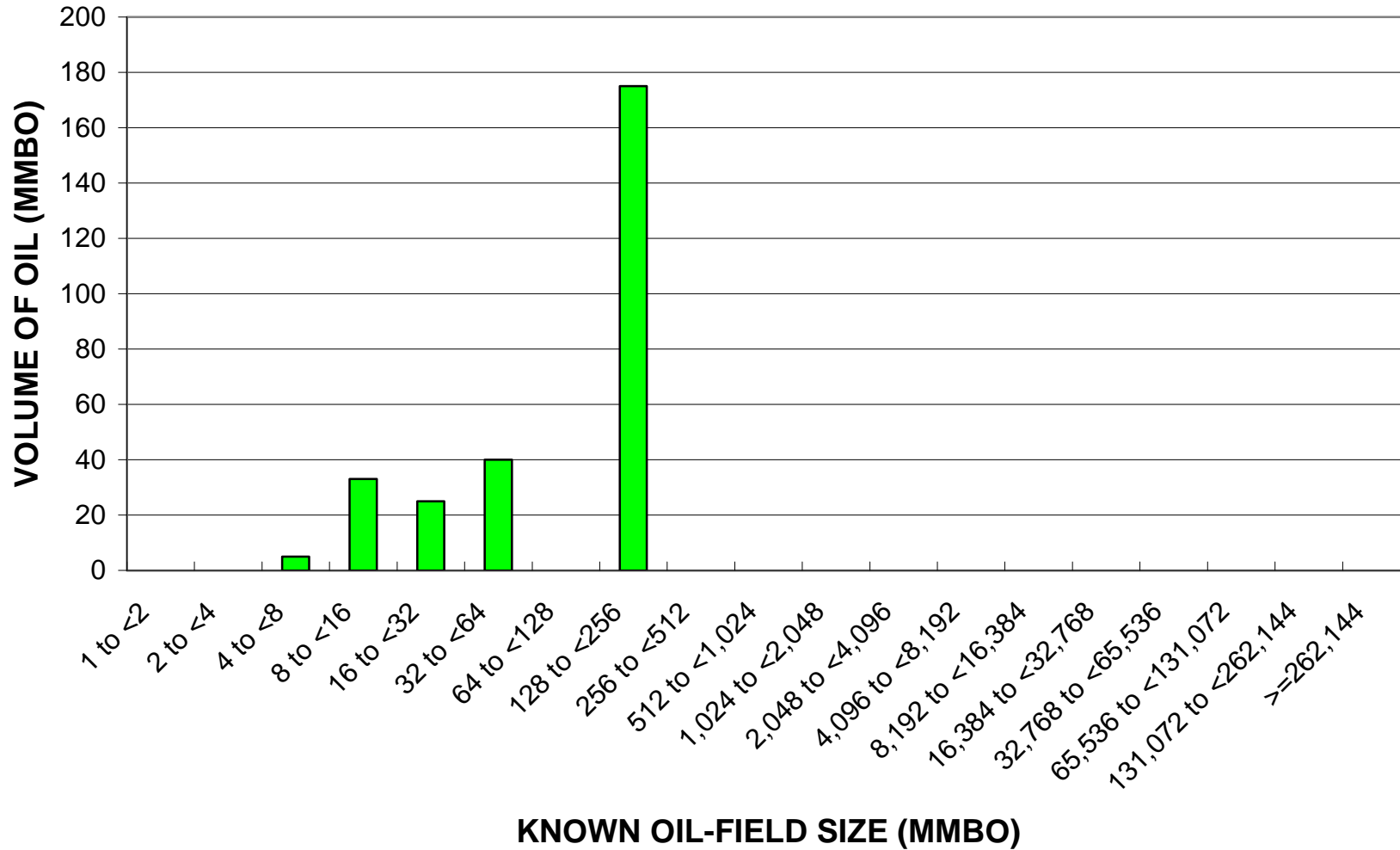
Tanezzuft-Sbaa Structural/Stratigraphic, Assessment Unit 20580301



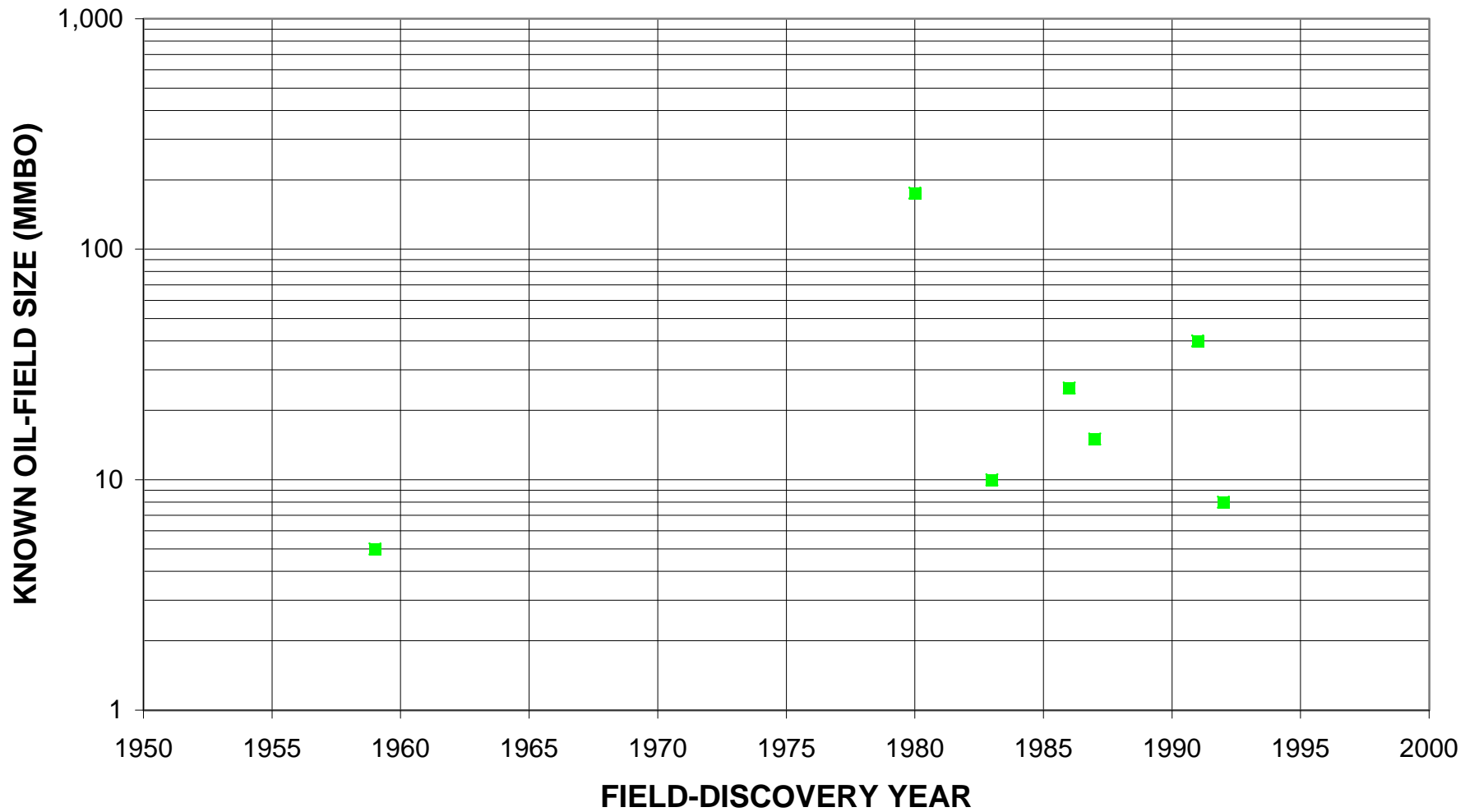
Tanezzuft-Sbaa Structural/Stratigraphic, Assessment Unit 20580301



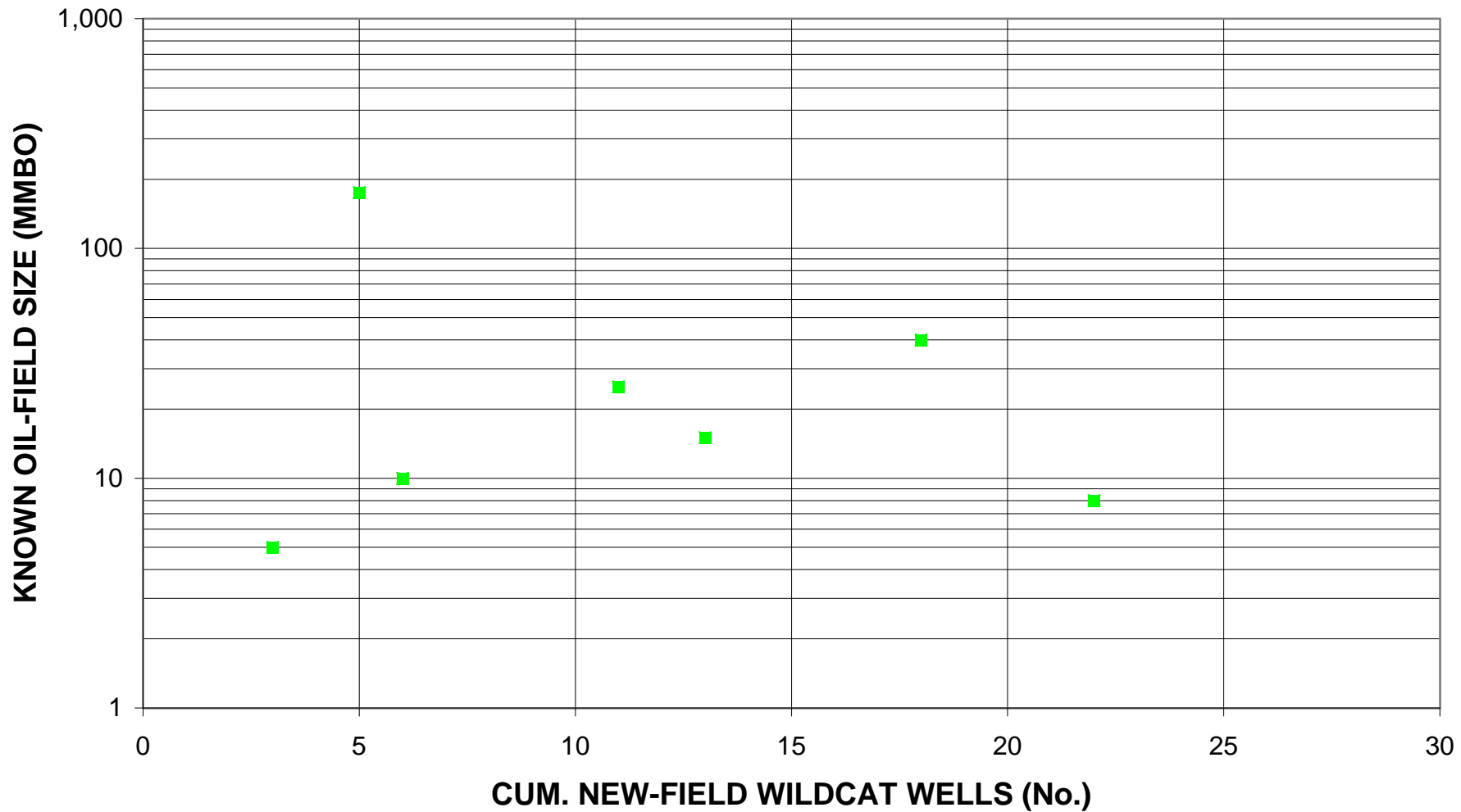
Tanezzuft-Sbaa Structural/Stratigraphic, Assessment Unit 20580301



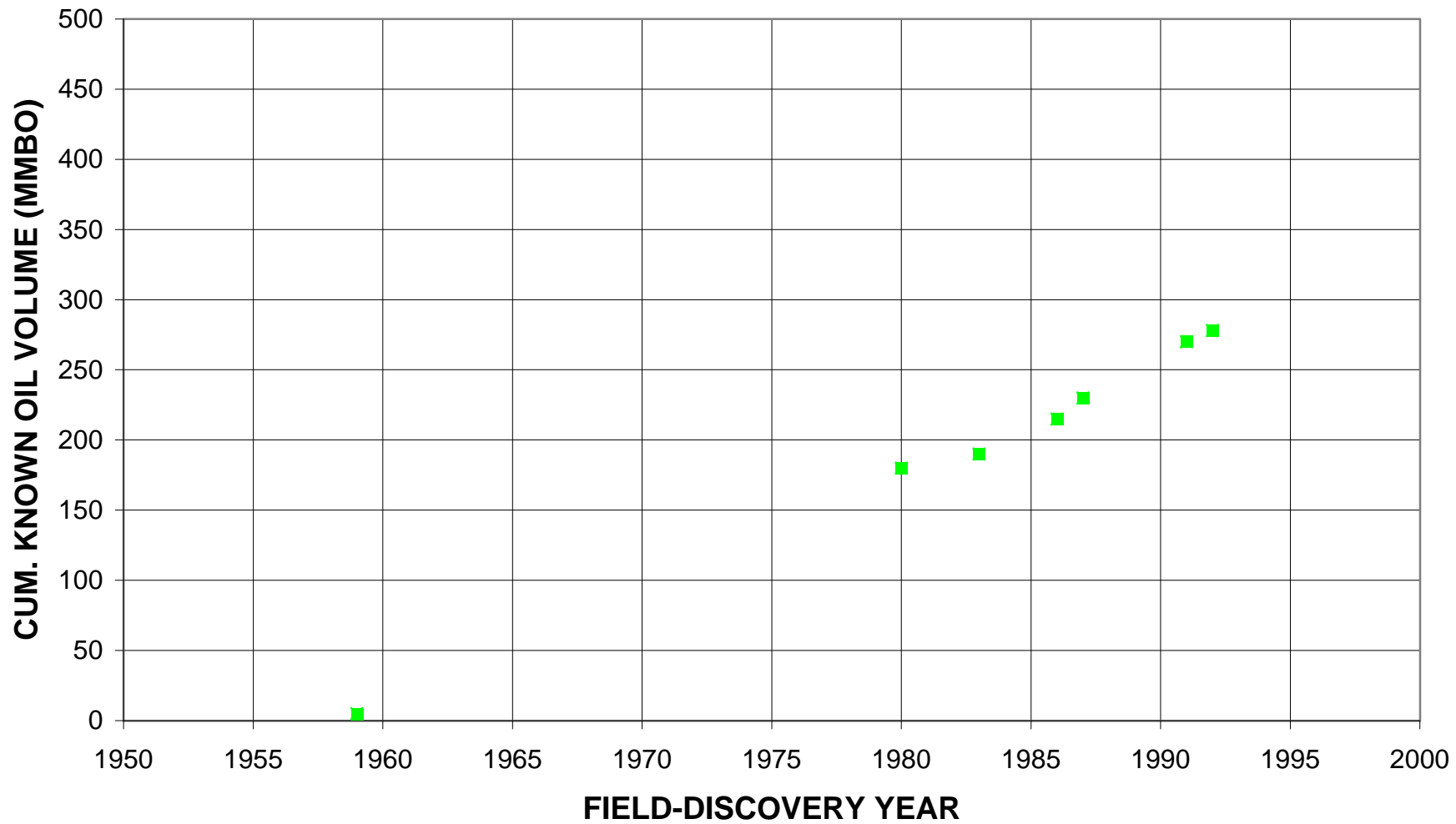
Tanezzuft-Sbaa Structural/Stratigraphic, Assessment Unit 20580301



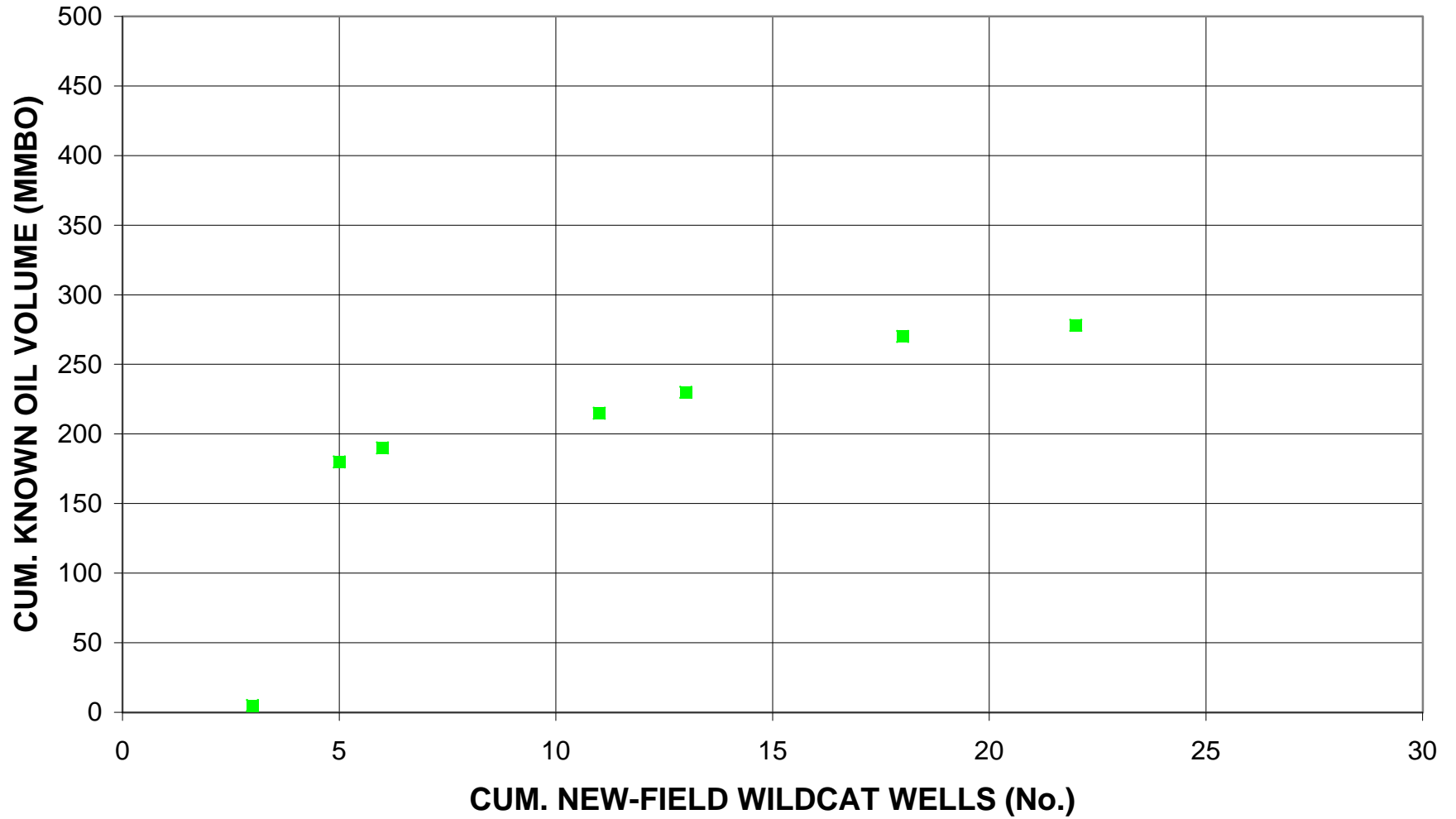
Tanezzuft-Sbaa Structural/Stratigraphic, Assessment Unit 20580301



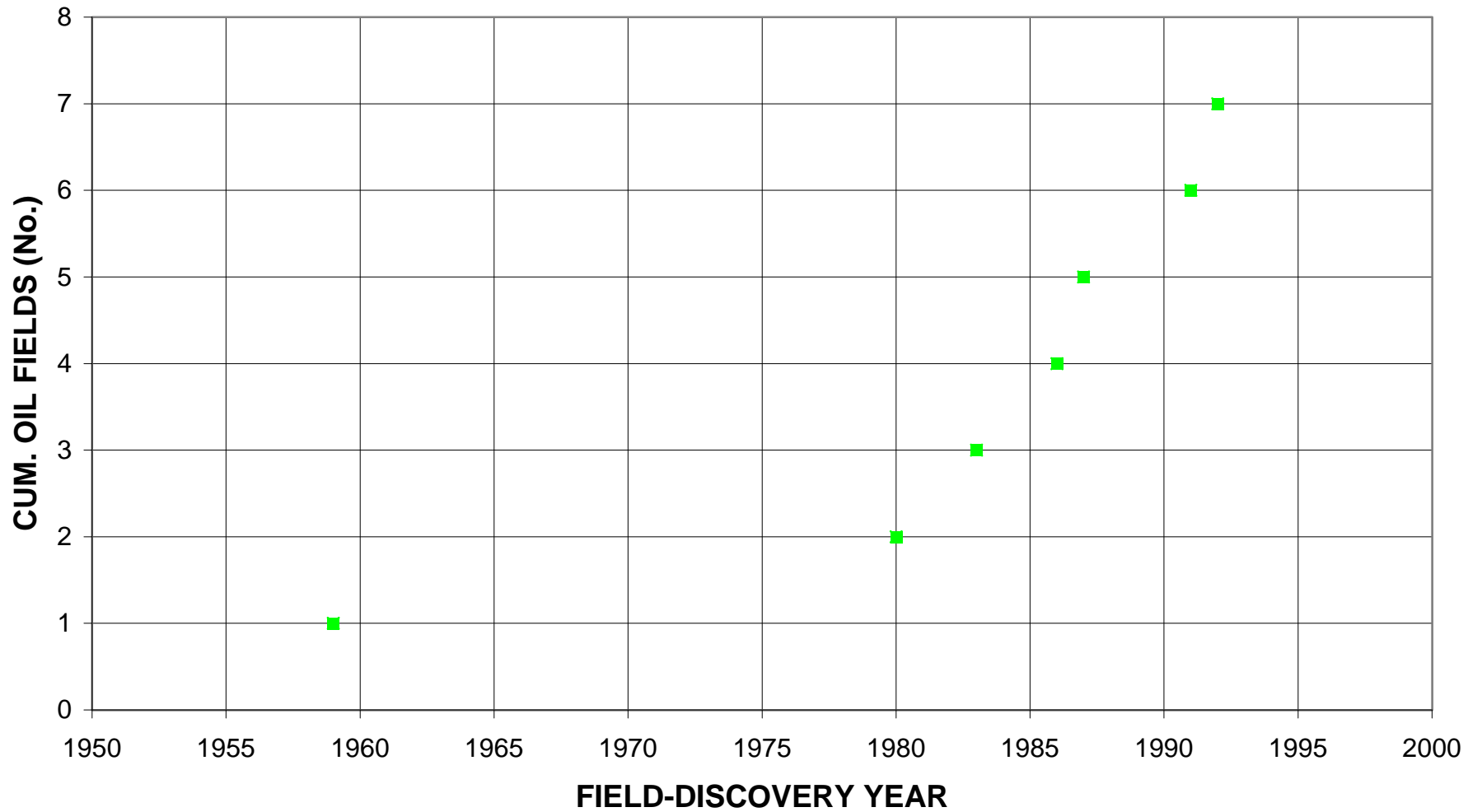
Tanezzuft-Sbaa Structural/Stratigraphic, Assessment Unit 20580301



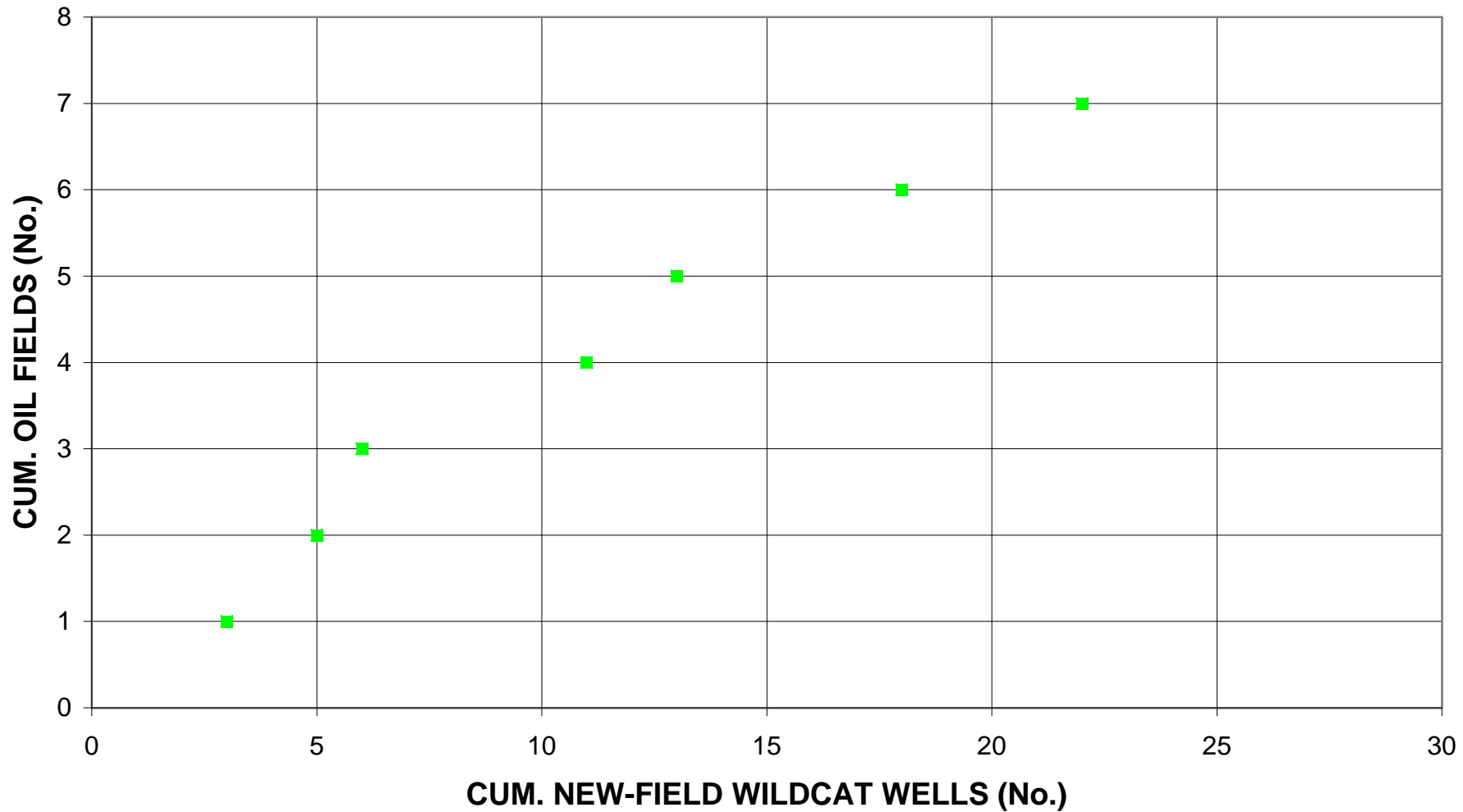
Tanezzuft-Sbaa Structural/Stratigraphic, Assessment Unit 20580301



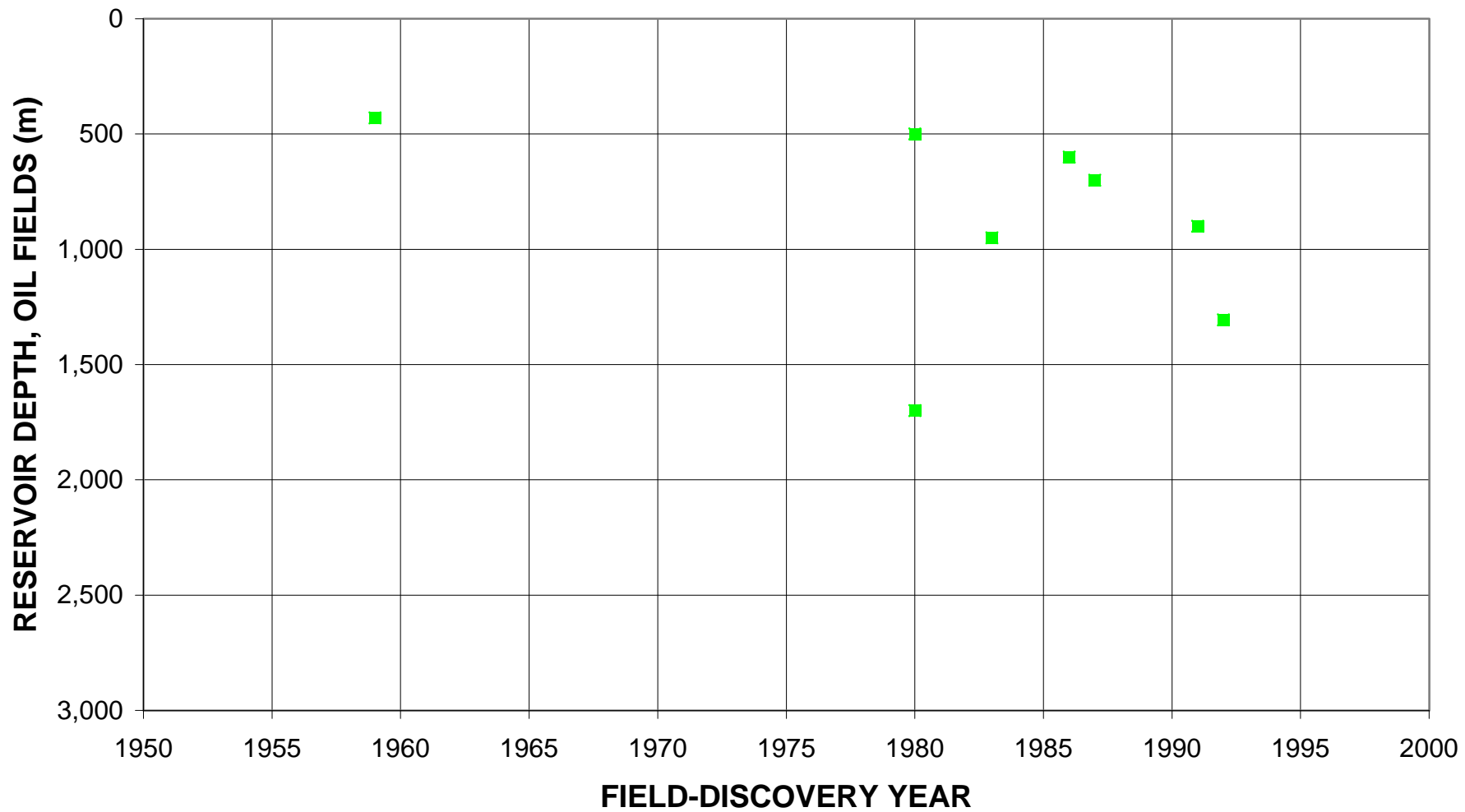
Tanezzuft-Sbaa Structural/Stratigraphic, Assessment Unit 20580301



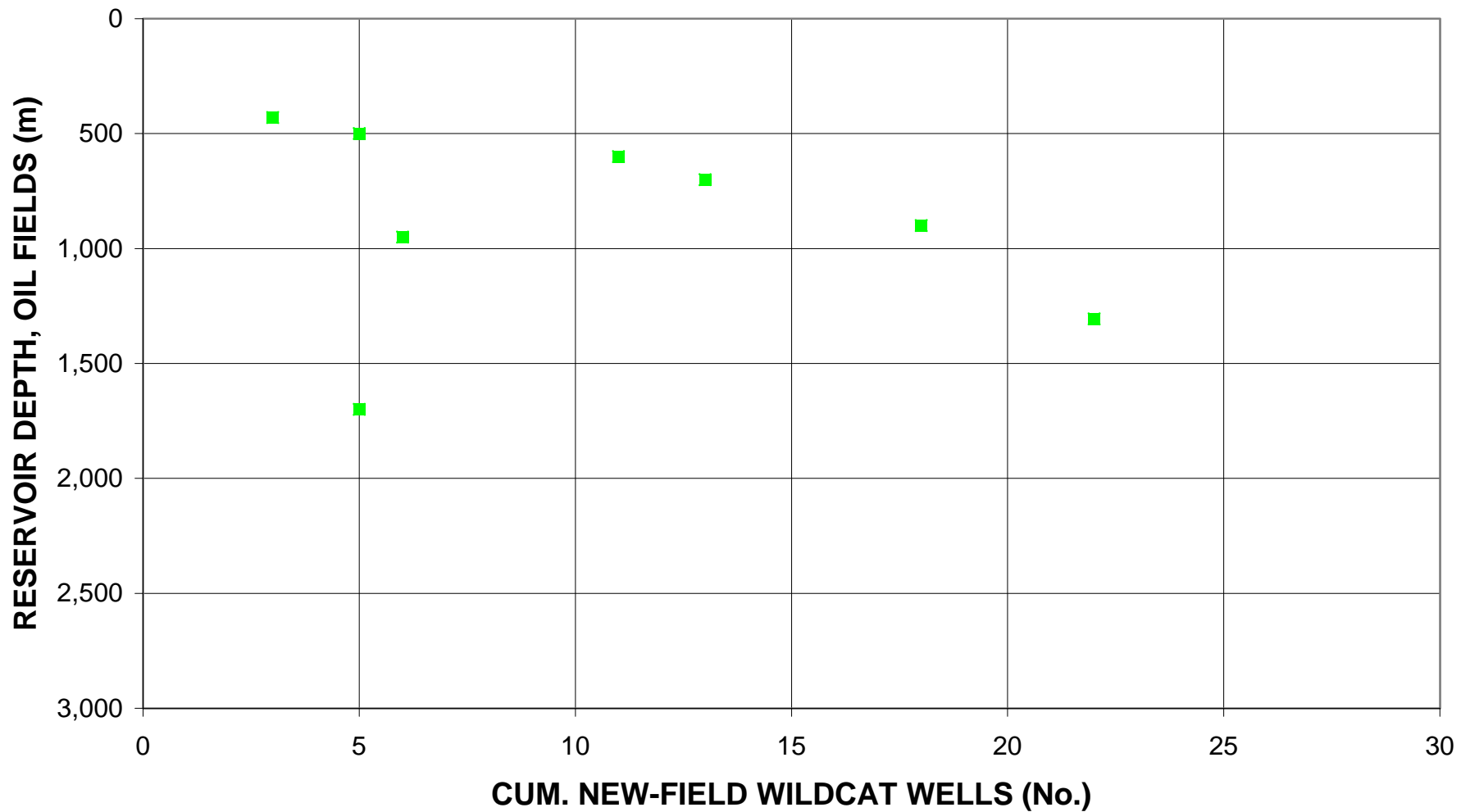
Tanezzuft-Sbaa Structural/Stratigraphic, Assessment Unit 20580301



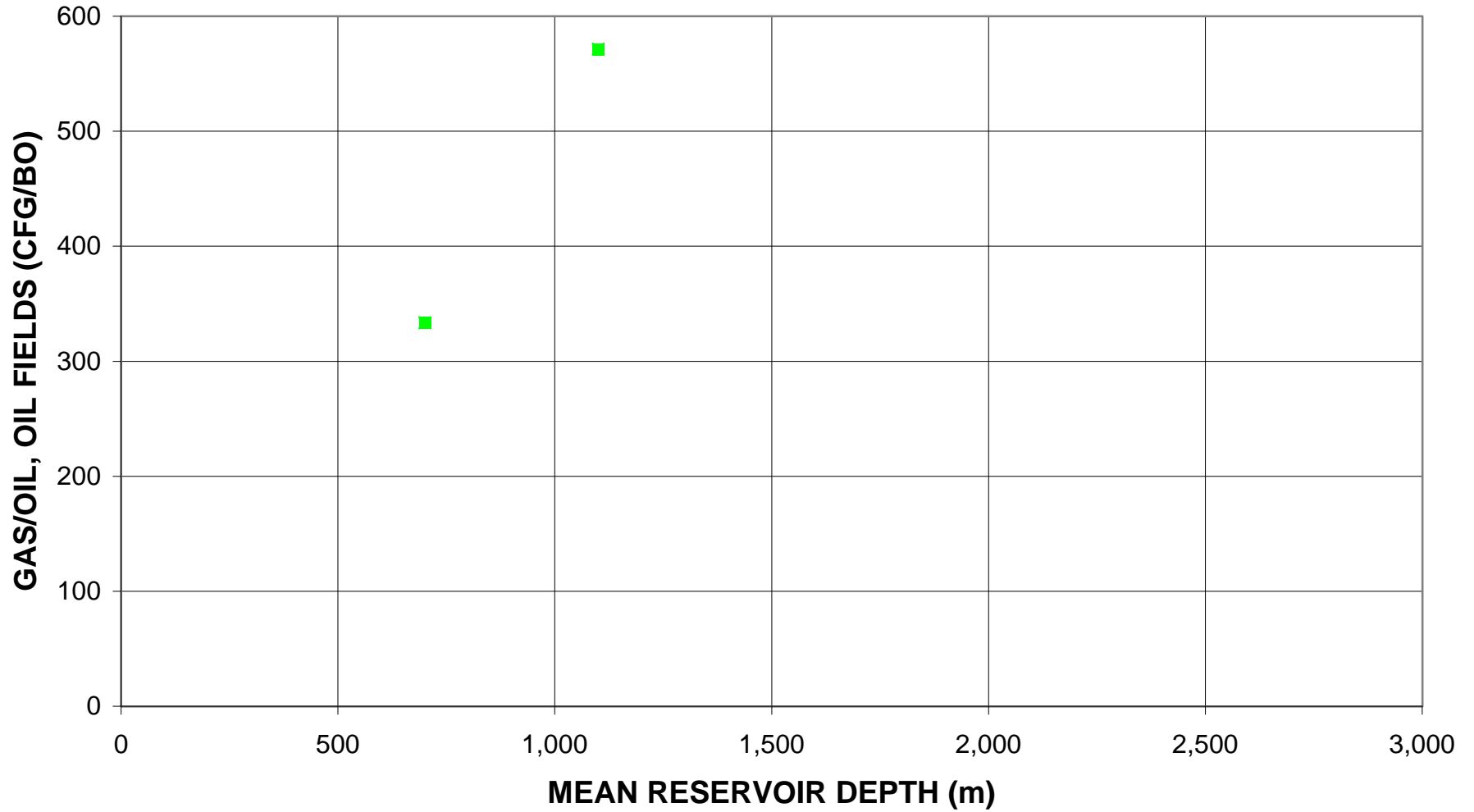
Tanezzuft-Sbaa Structural/Stratigraphic, Assessment Unit 20580301



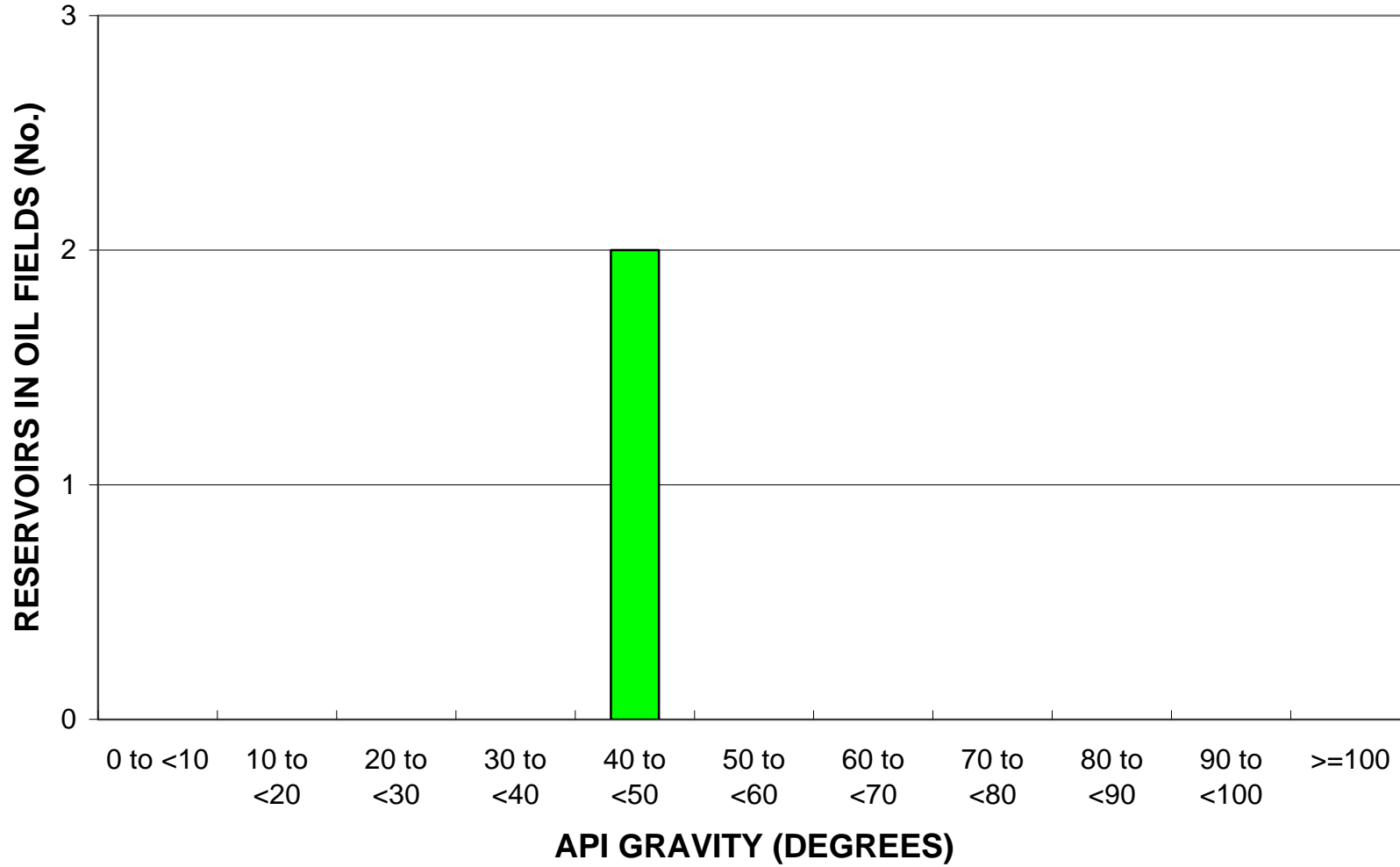
Tanezzuft-Sbaa Structural/Stratigraphic, Assessment Unit 20580301



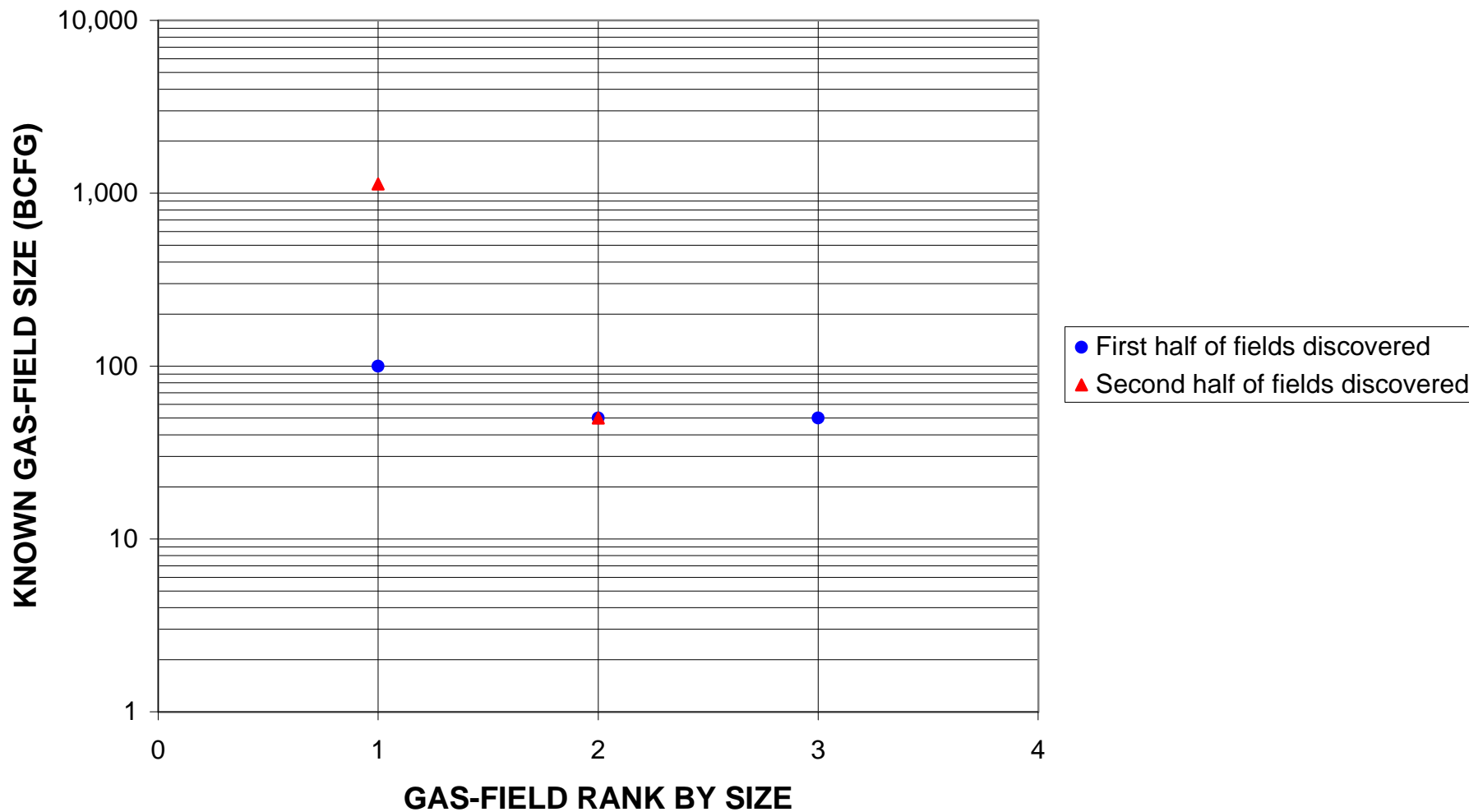
**Tanezzuft-Sbaa Structural/Stratigraphic, Assessment Unit
20580301**



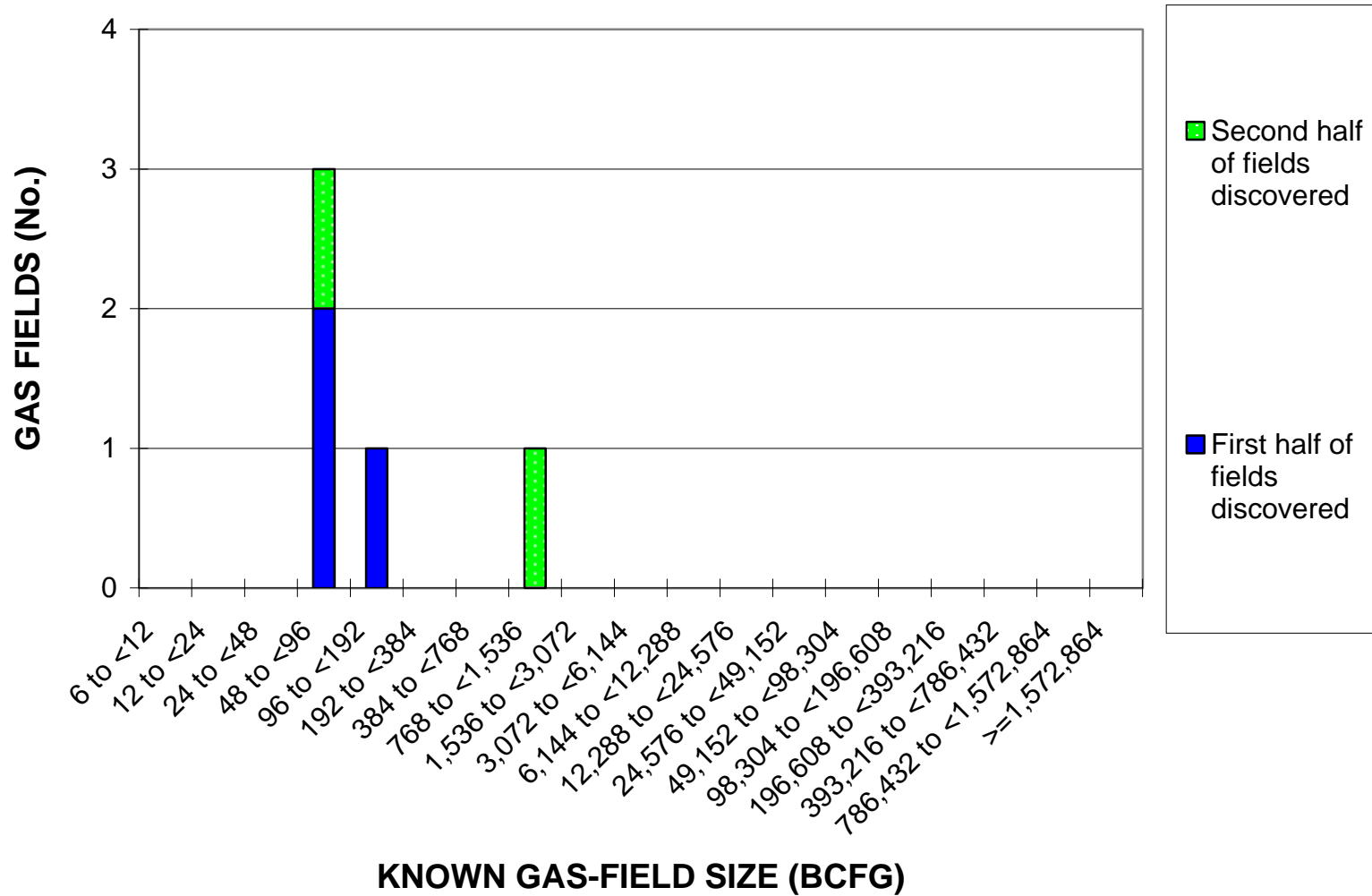
**Tanezzuft-Sbaa Structural/Stratigraphic, Assessment Unit
20580301**



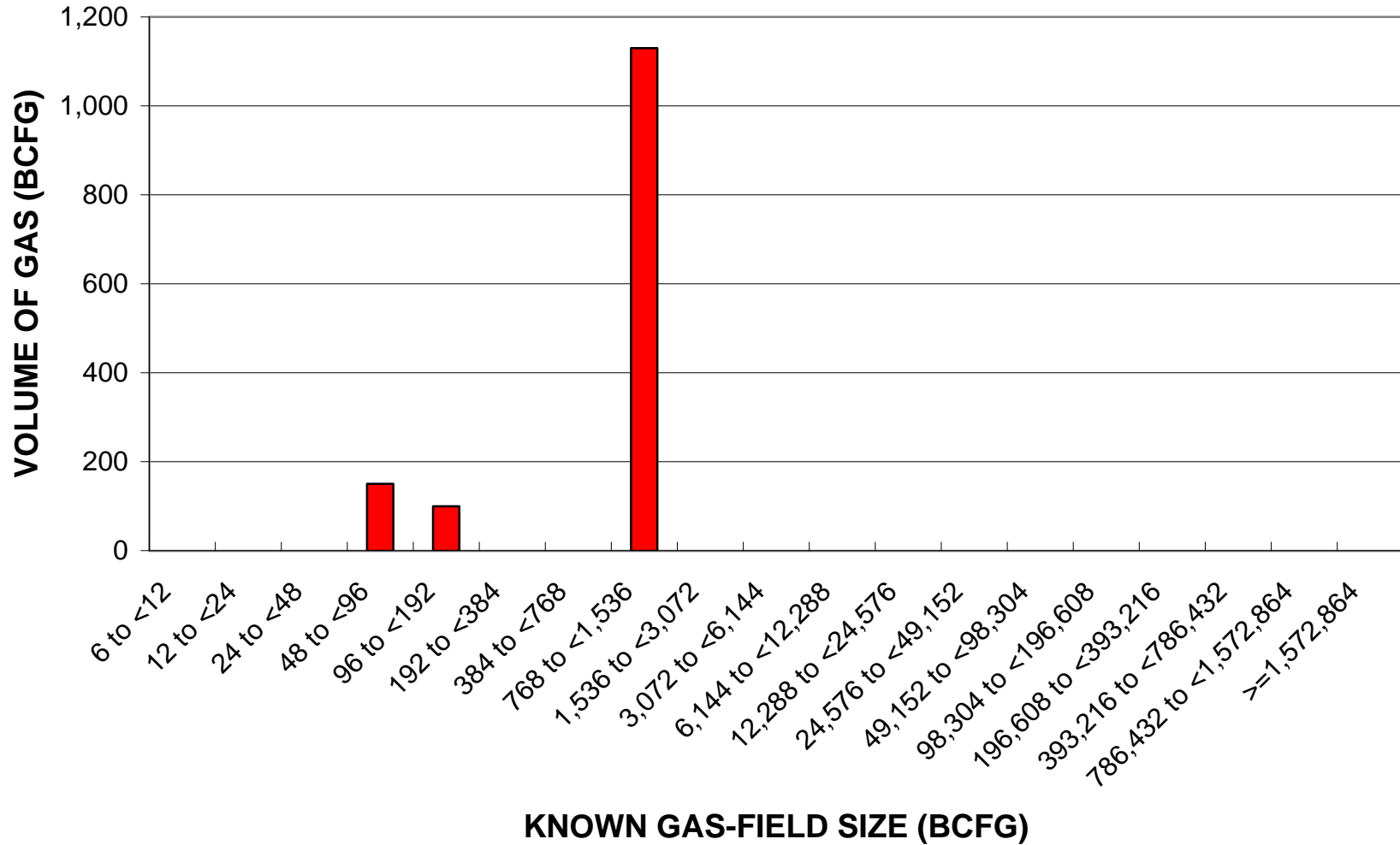
Tanezzuft-Sbaa Structural/Stratigraphic, Assessment Unit 20580301



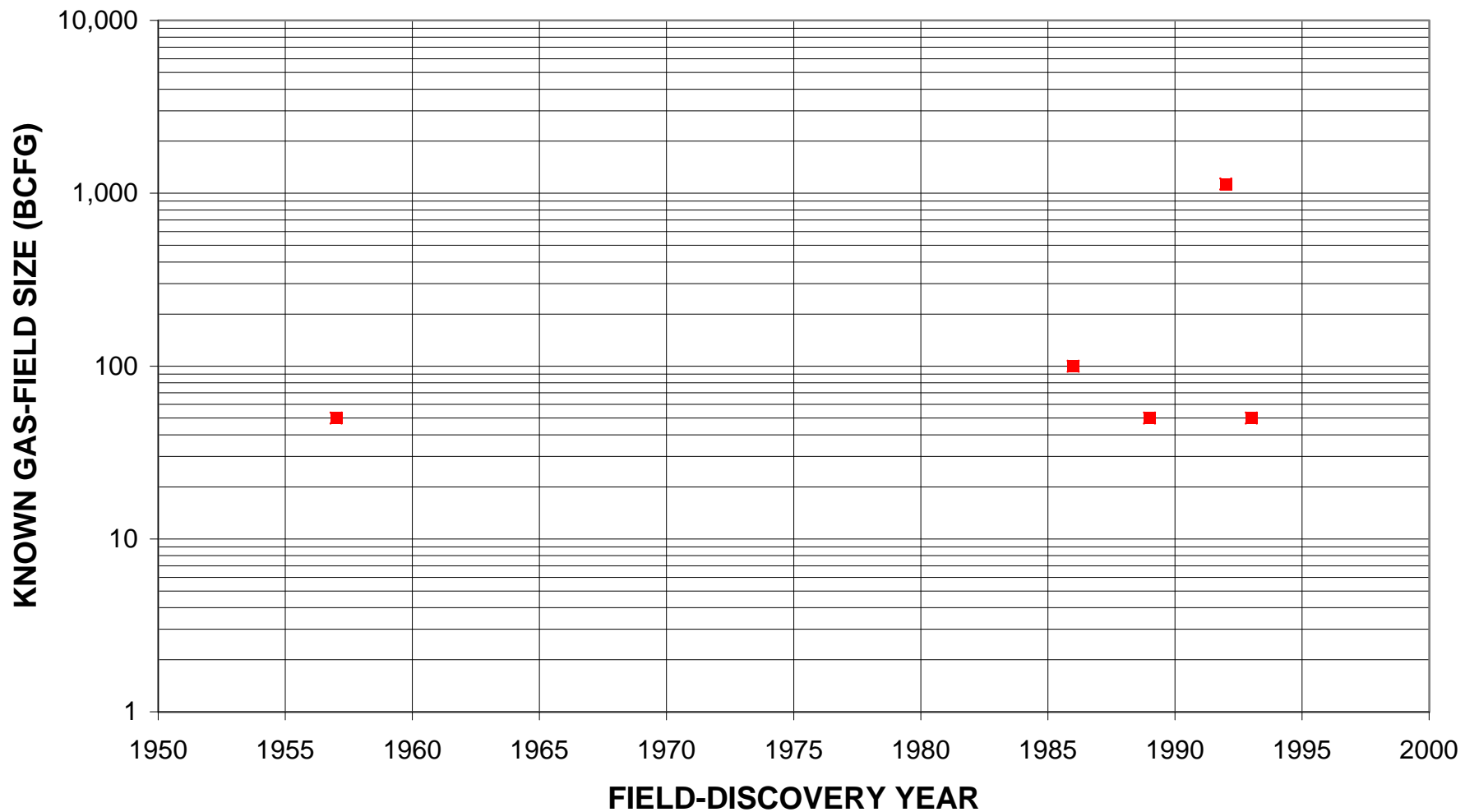
Tanezzuft-Sbaa Structural/Stratigraphic, Assessment Unit 20580301



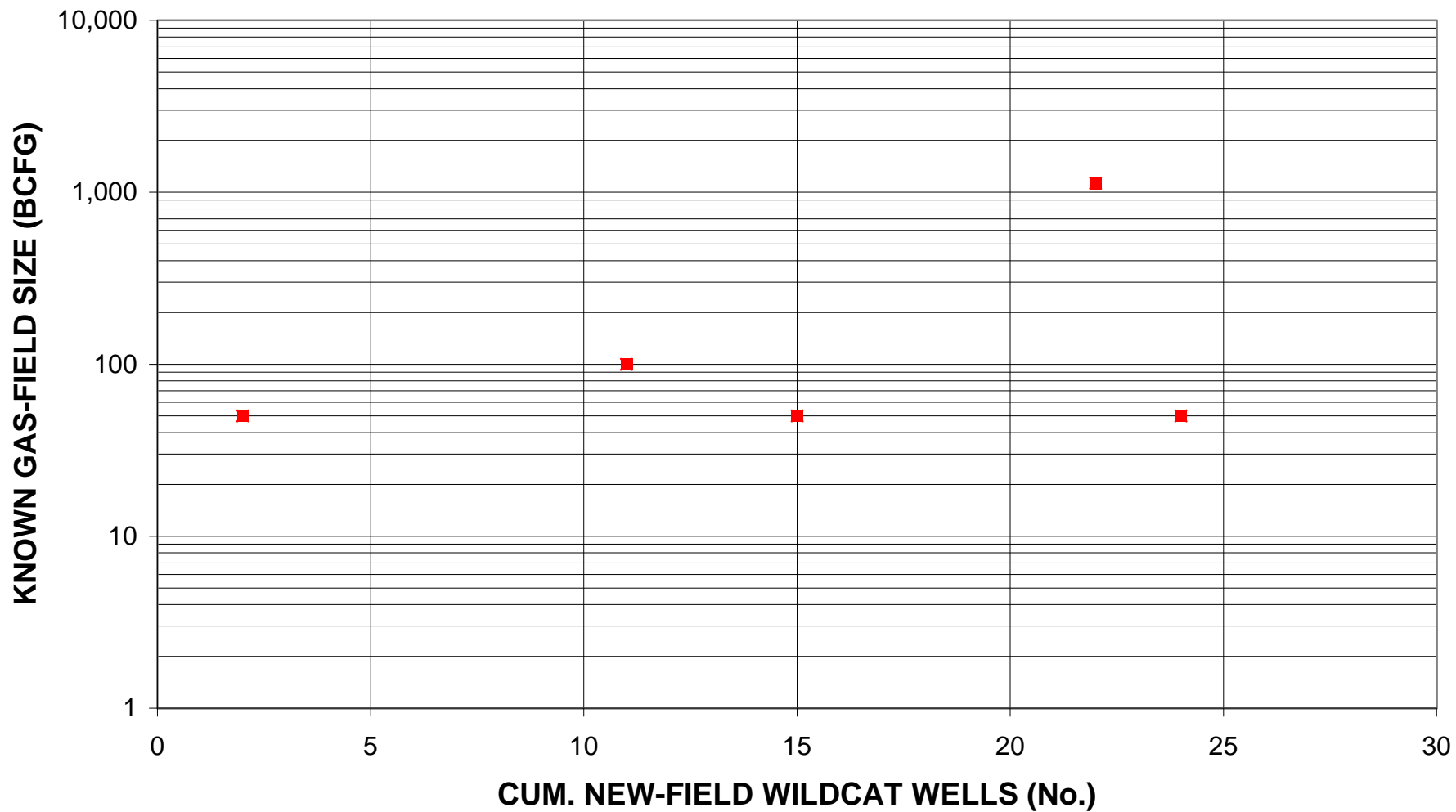
Tanezzuft-Sbaa Structural/Stratigraphic, Assessment Unit 20580301



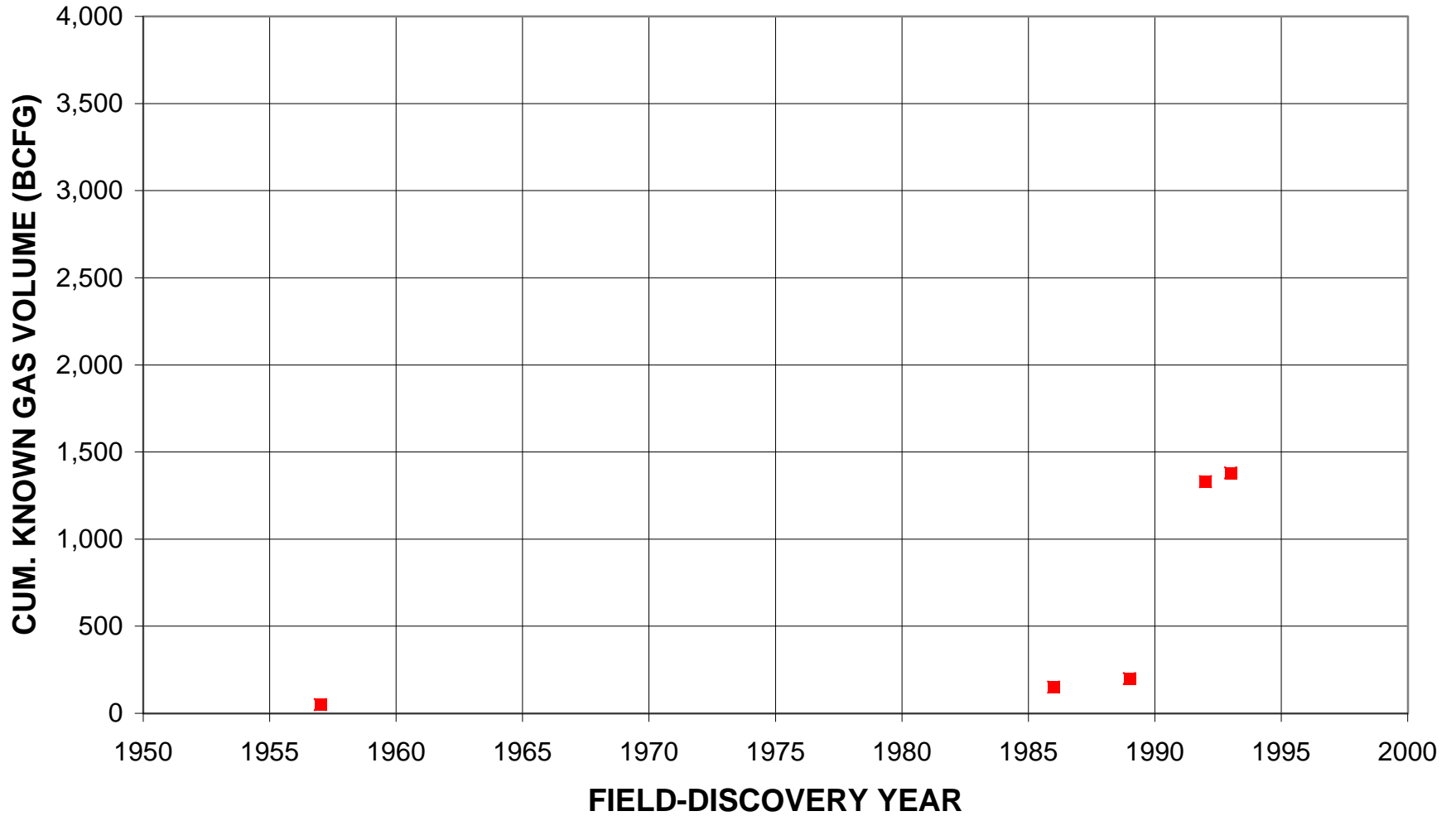
Tanezzuft-Sbaa Structural/Stratigraphic, Assessment Unit 20580301



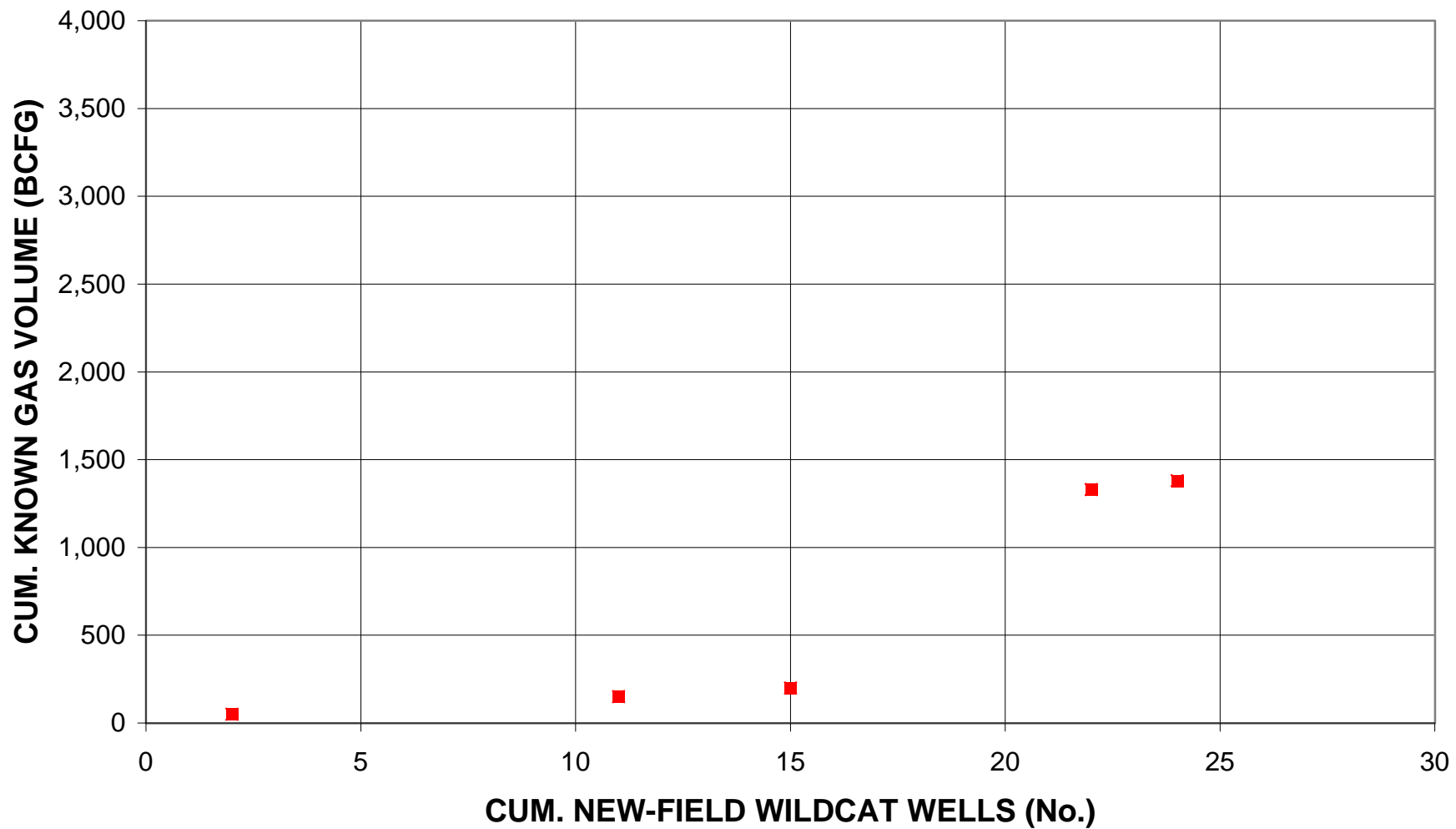
Tanezzuft-Sbaa Structural/Stratigraphic, Assessment Unit 20580301



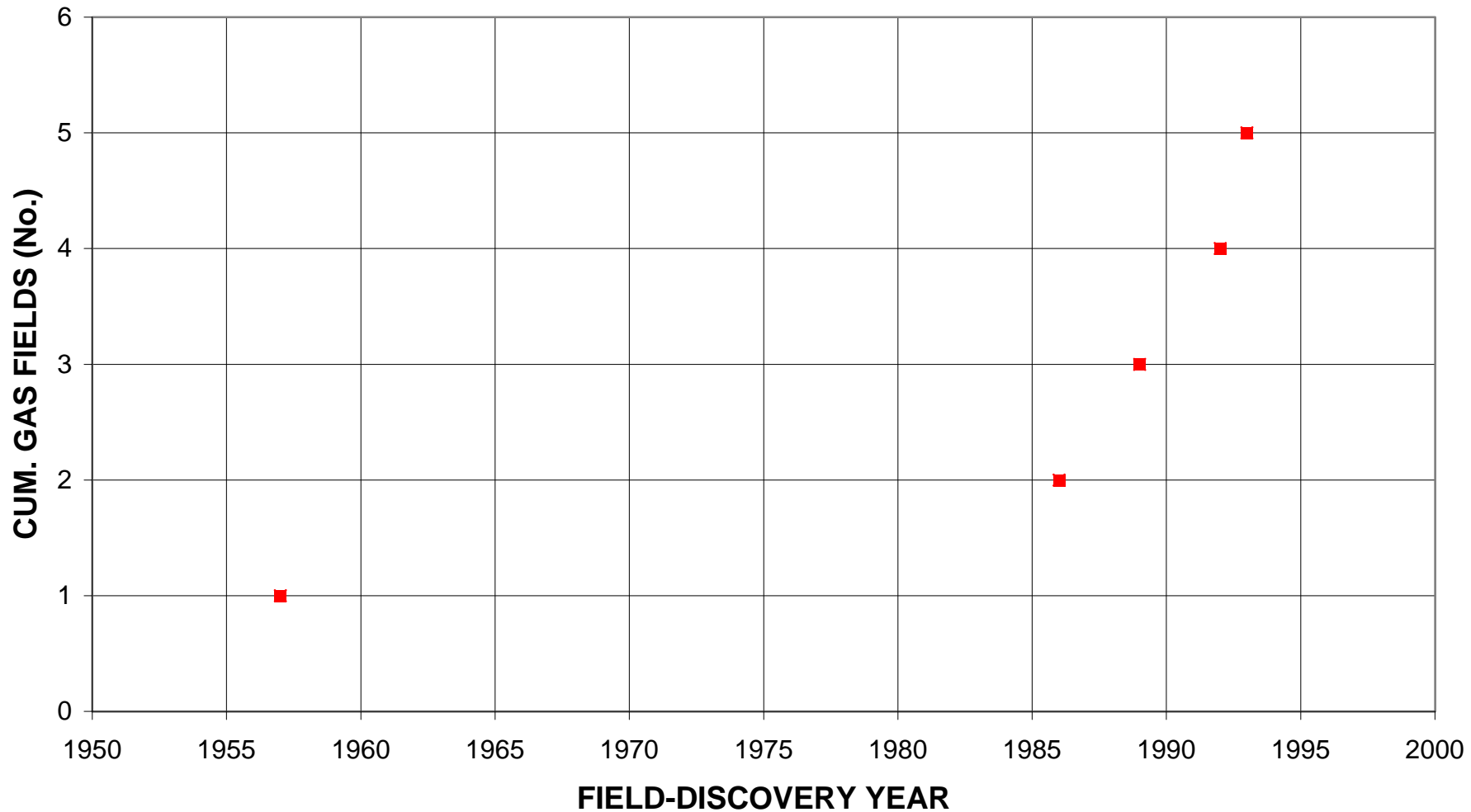
Tanezzuft-Sbaa Structural/Stratigraphic, Assessment Unit 20580301



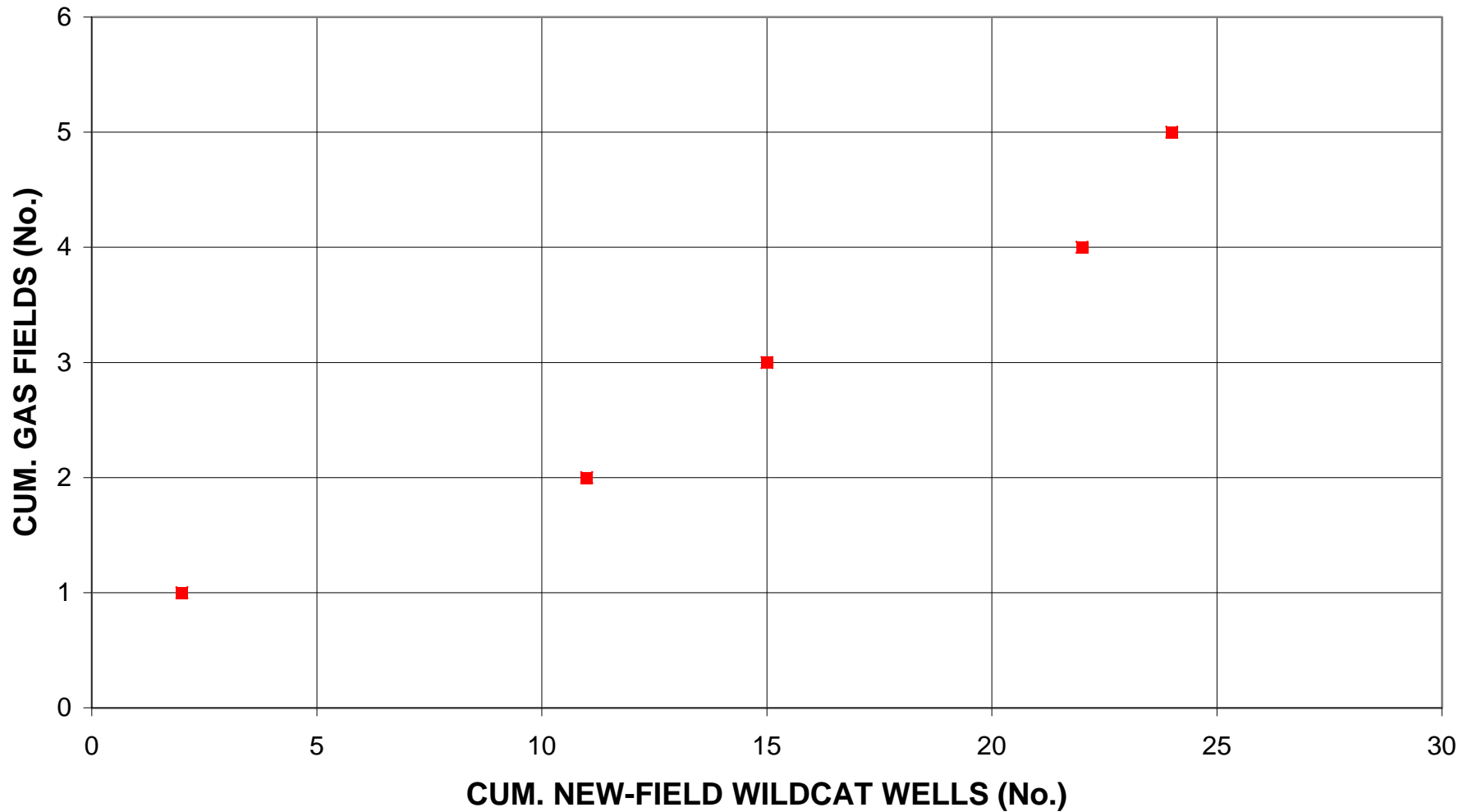
Tanezzuft-Sbaa Structural/Stratigraphic, Assessment Unit 20580301



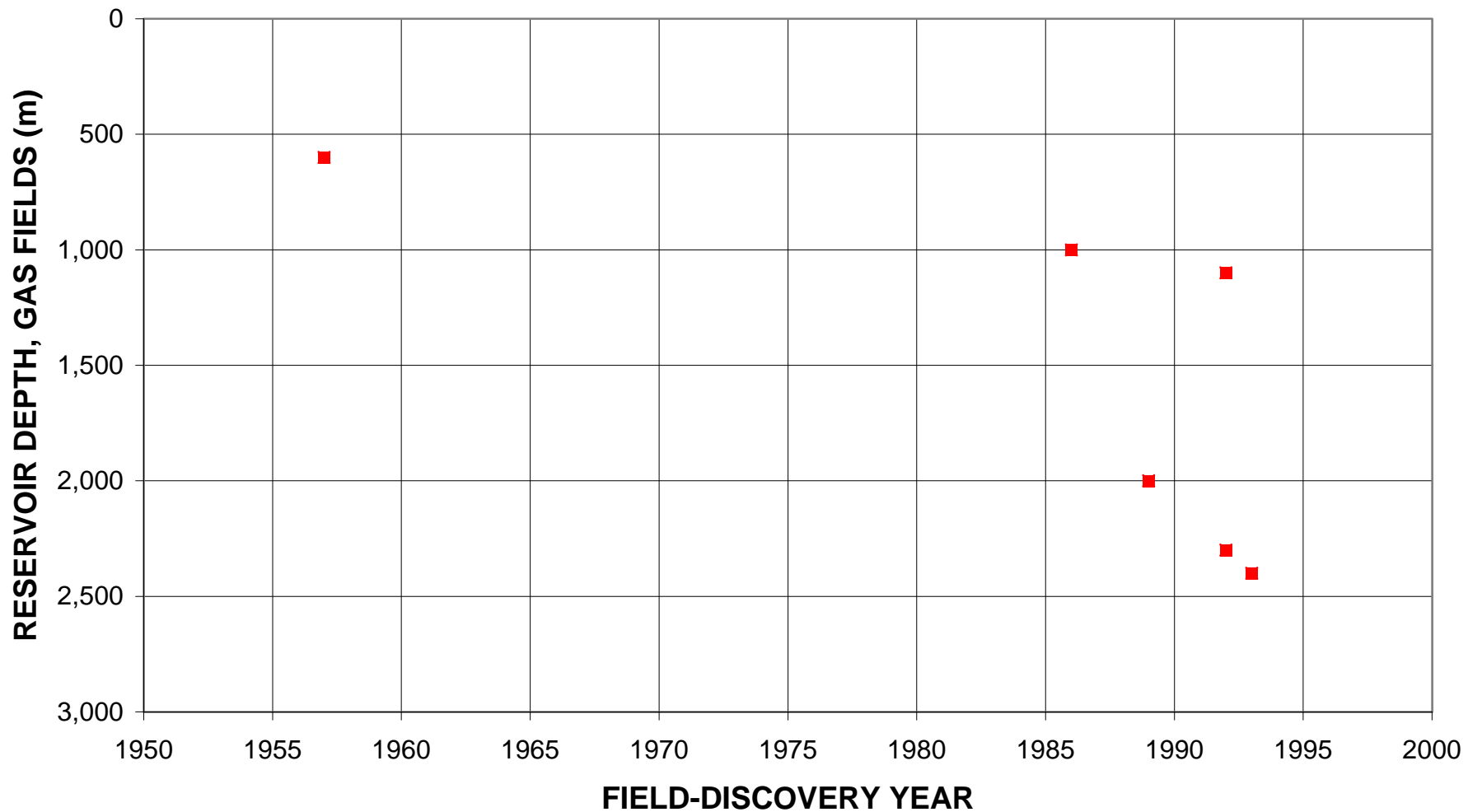
**Tanezzuft-Sbaa Structural/Stratigraphic, Assessment Unit
20580301**



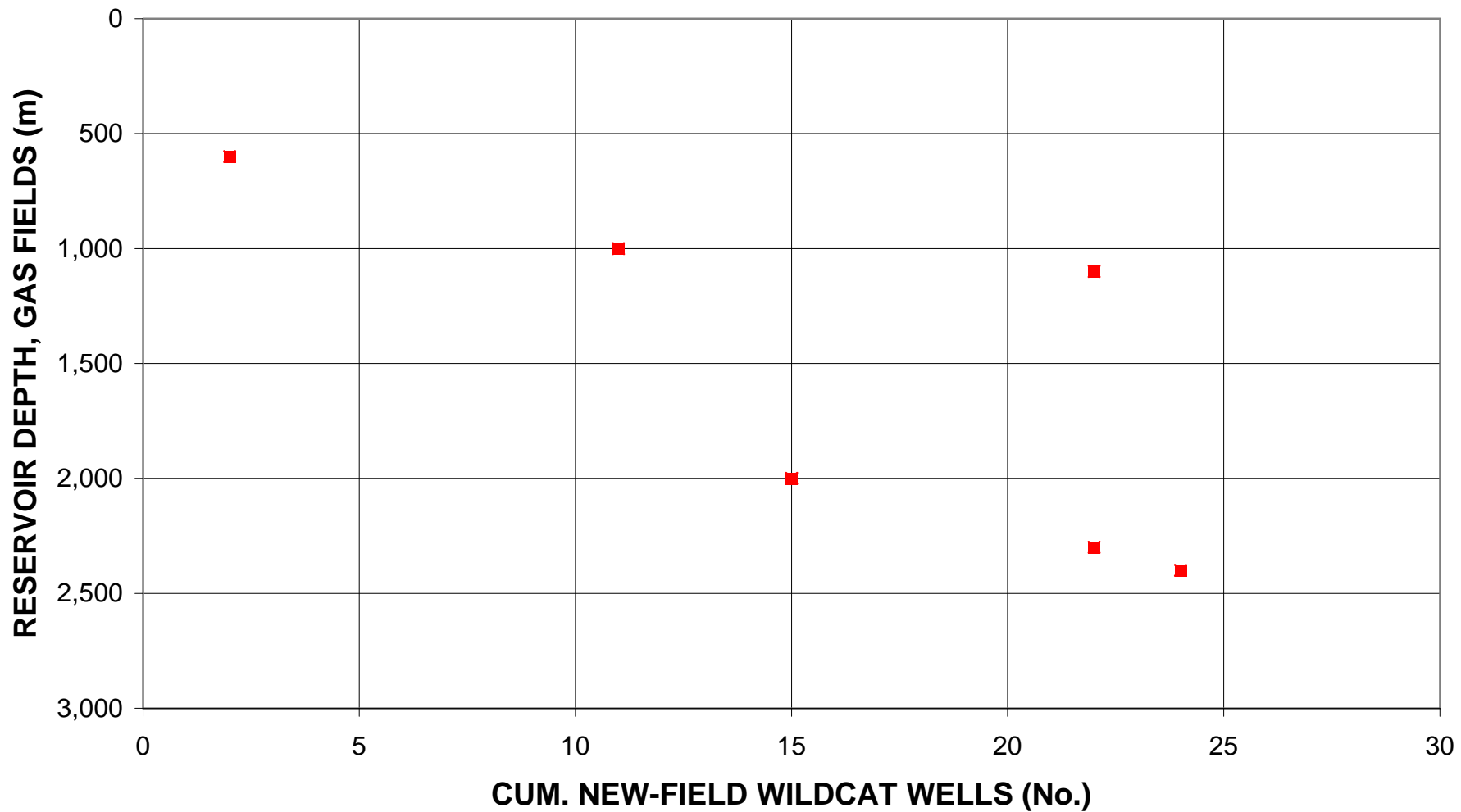
Tanezzuft-Sbaa Structural/Stratigraphic, Assessment Unit 20580301



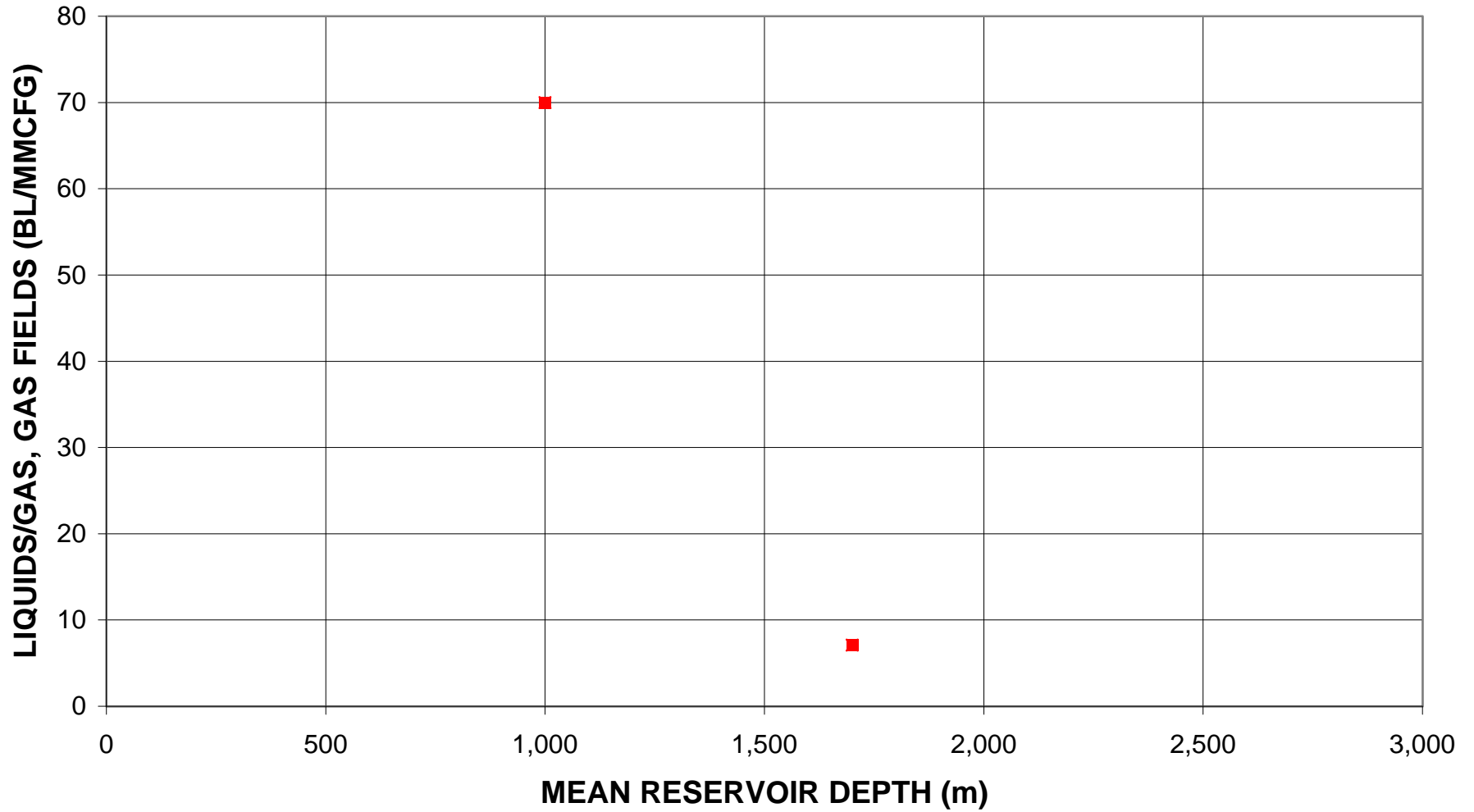
Tanezzuft-Sbaa Structural/Stratigraphic, Assessment Unit 20580301



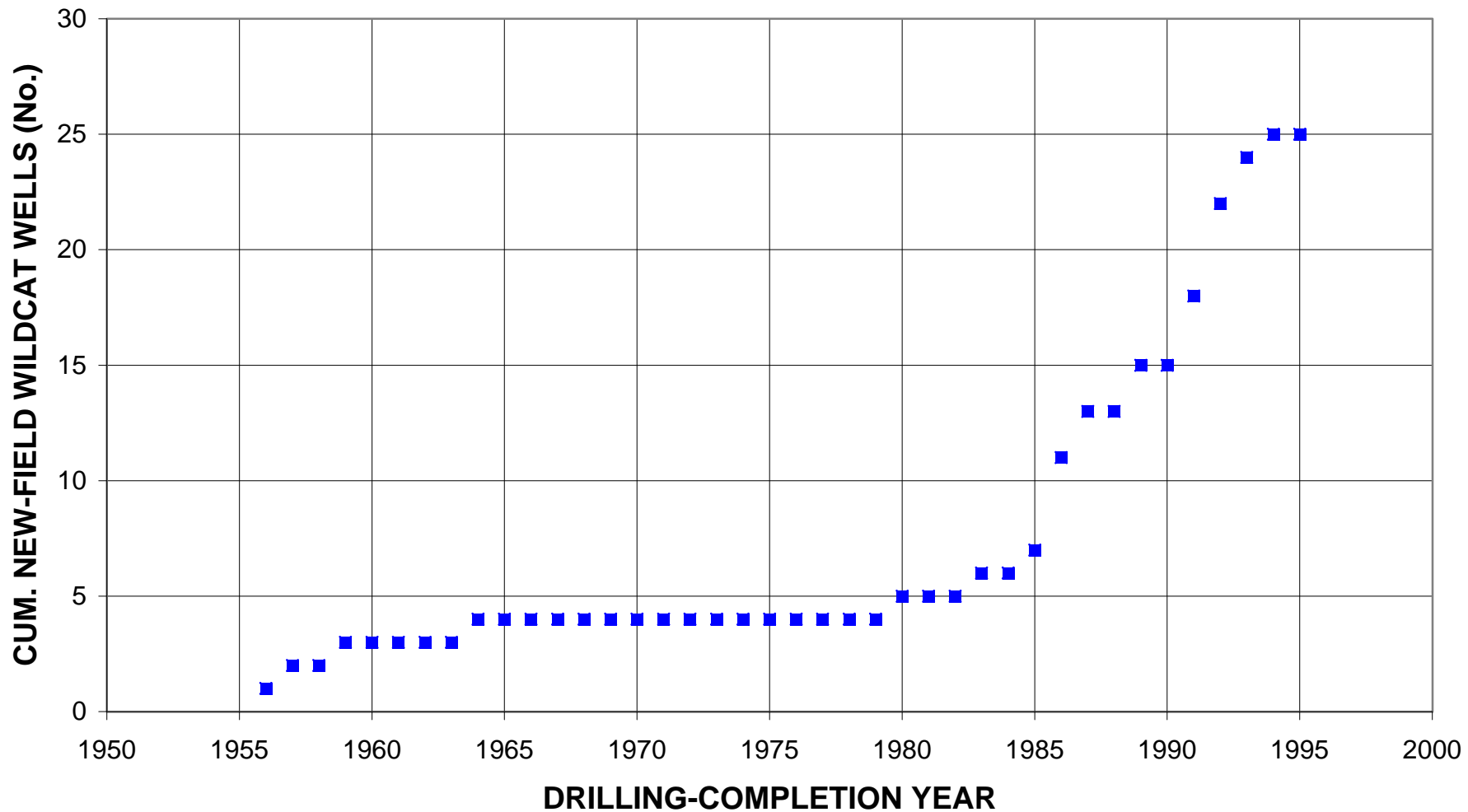
Tanezzuft-Sbaa Structural/Stratigraphic, Assessment Unit 20580301



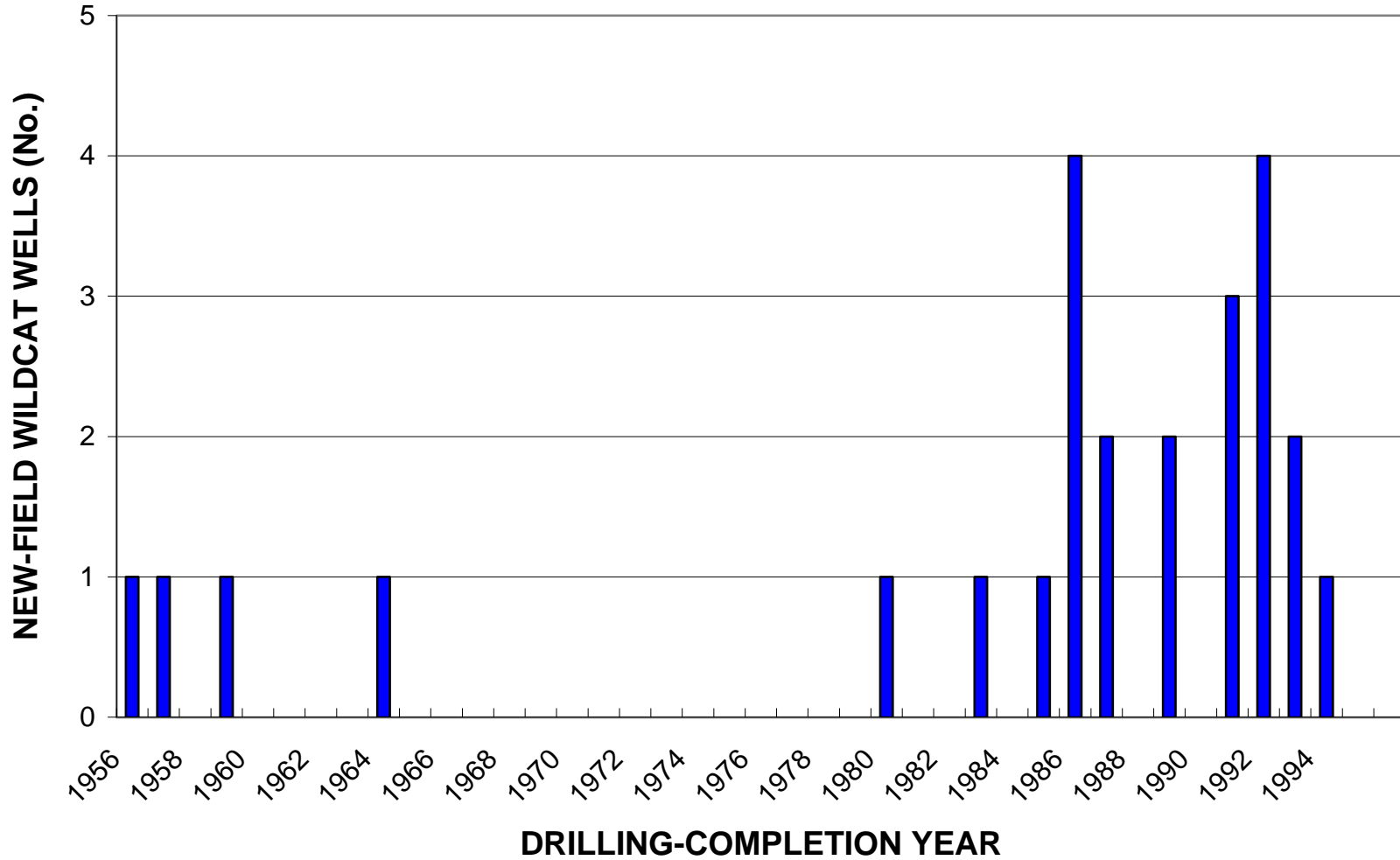
Tanezzuft-Sbaa Structural/Stratigraphic, Assessment Unit 20580301



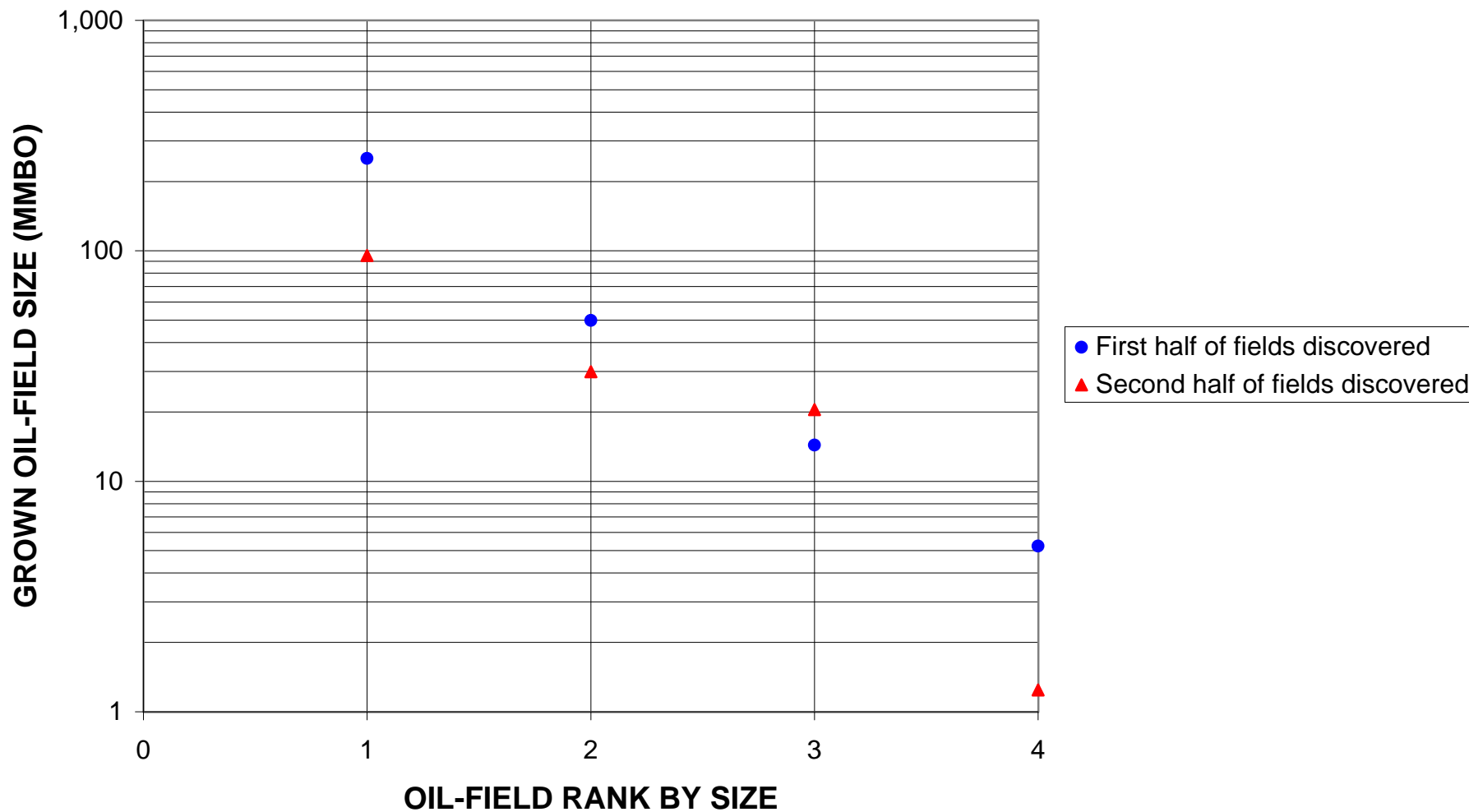
Tanezzuft-Sbaa Structural/Stratigraphic, Assessment Unit 20580301



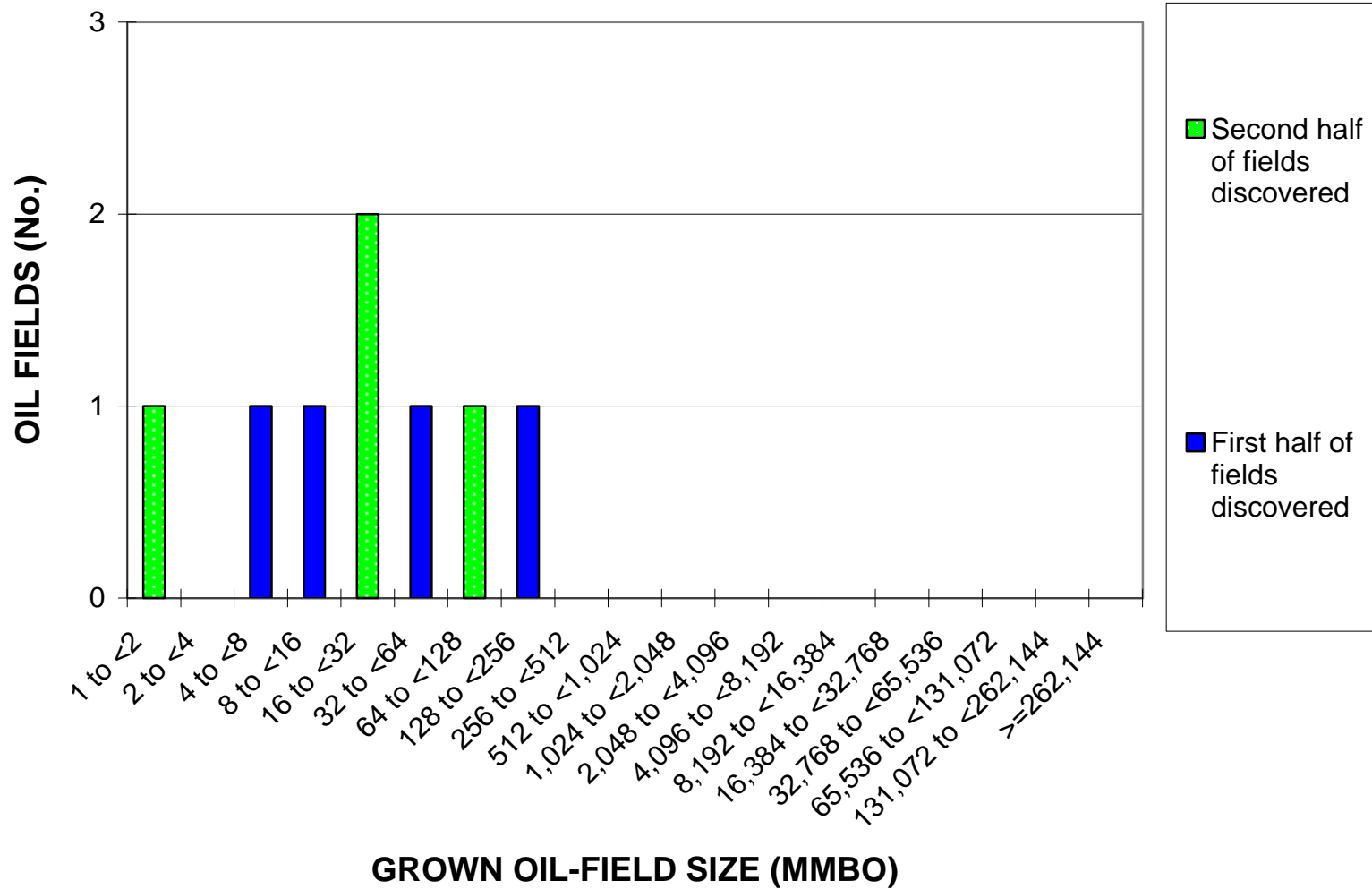
Tanezzuft-Sbaa Structural/Stratigraphic, Assessment Unit 20580301



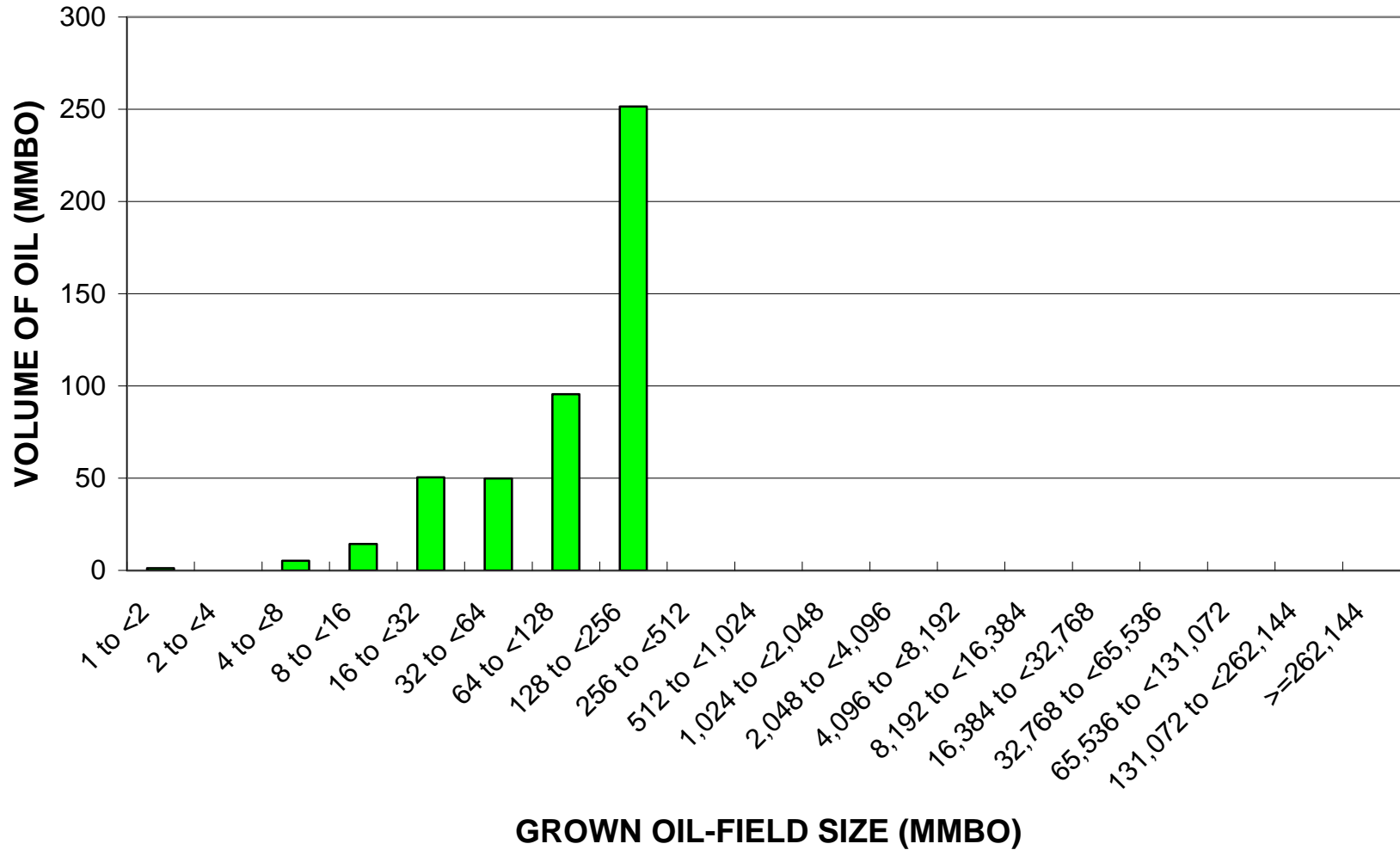
Tanezzuft-Sbaa Structural/Stratigraphic, Assessment Unit 20580301



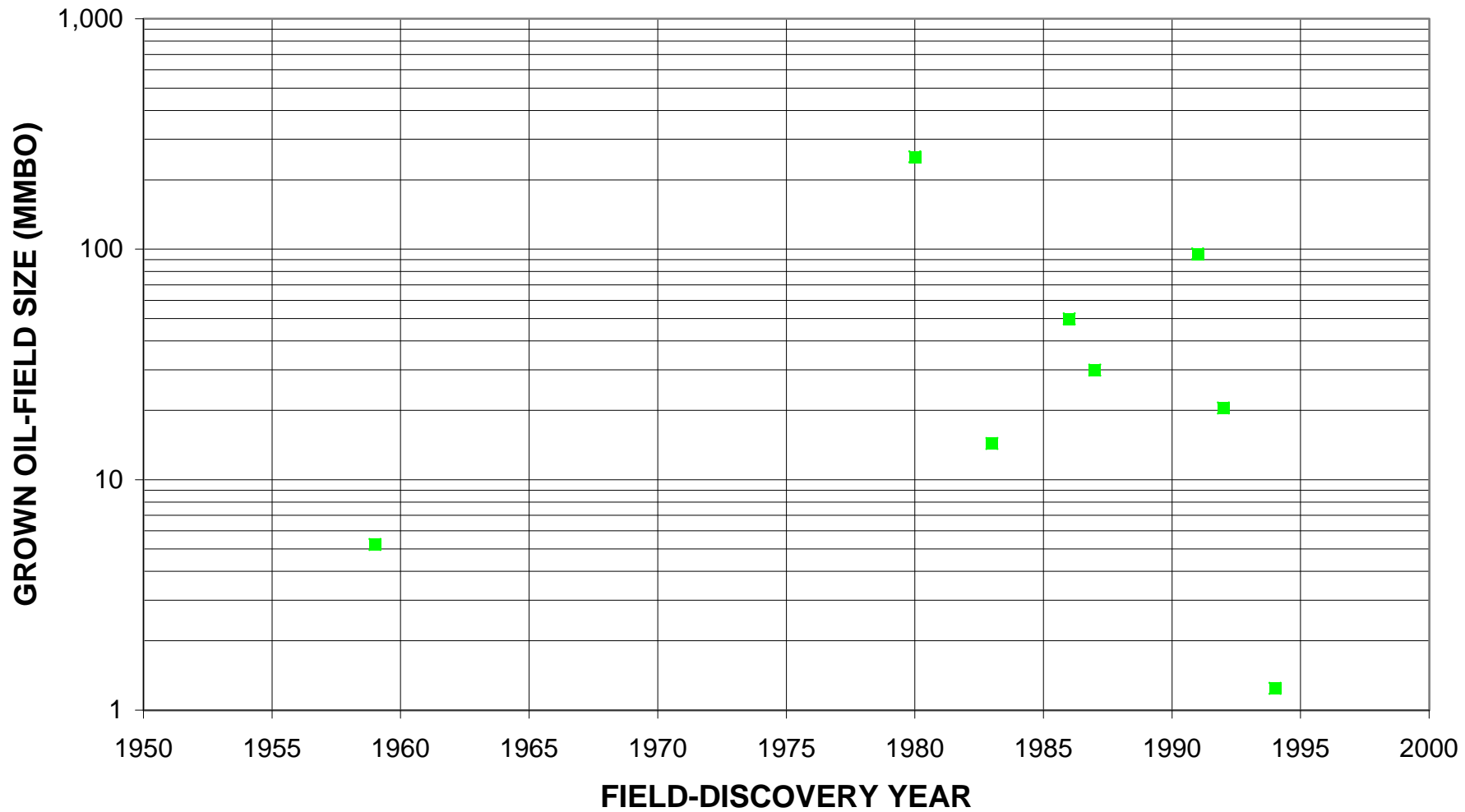
Tanezzuft-Sbaa Structural/Stratigraphic, Assessment Unit 20580301



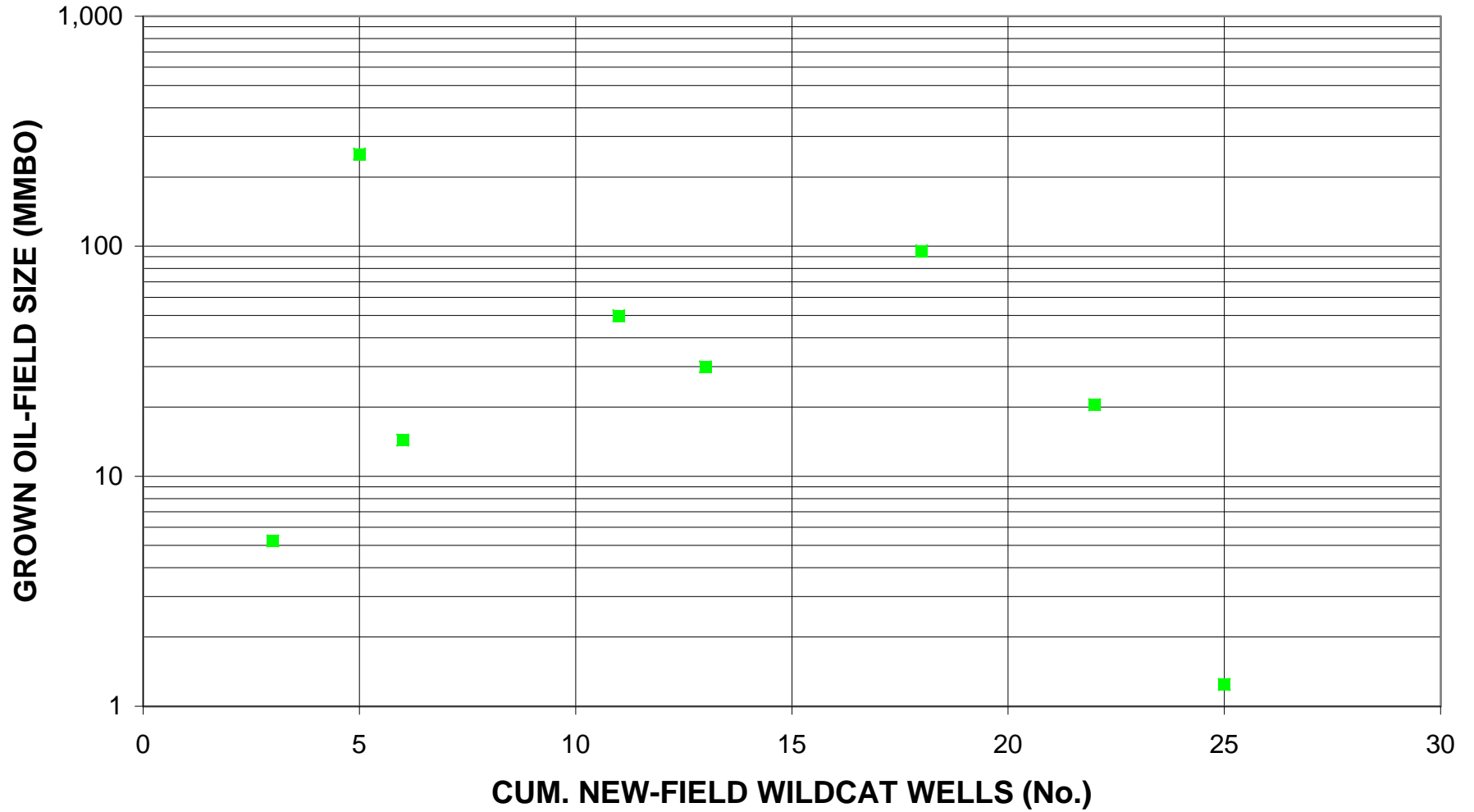
Tanezzuft-Sbaa Structural/Stratigraphic, Assessment Unit 20580301



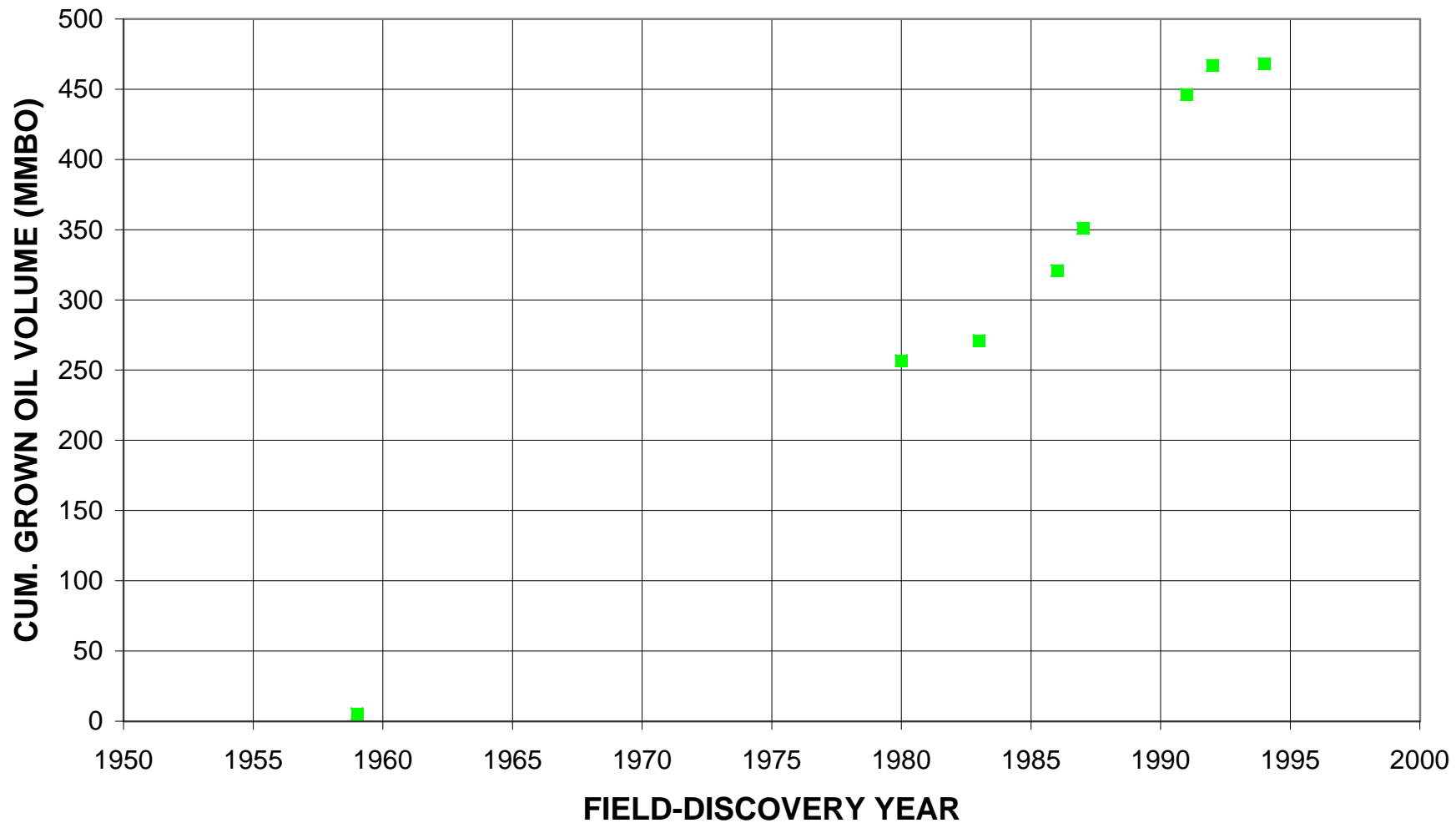
Tanezzuft-Sbaa Structural/Stratigraphic, Assessment Unit 20580301



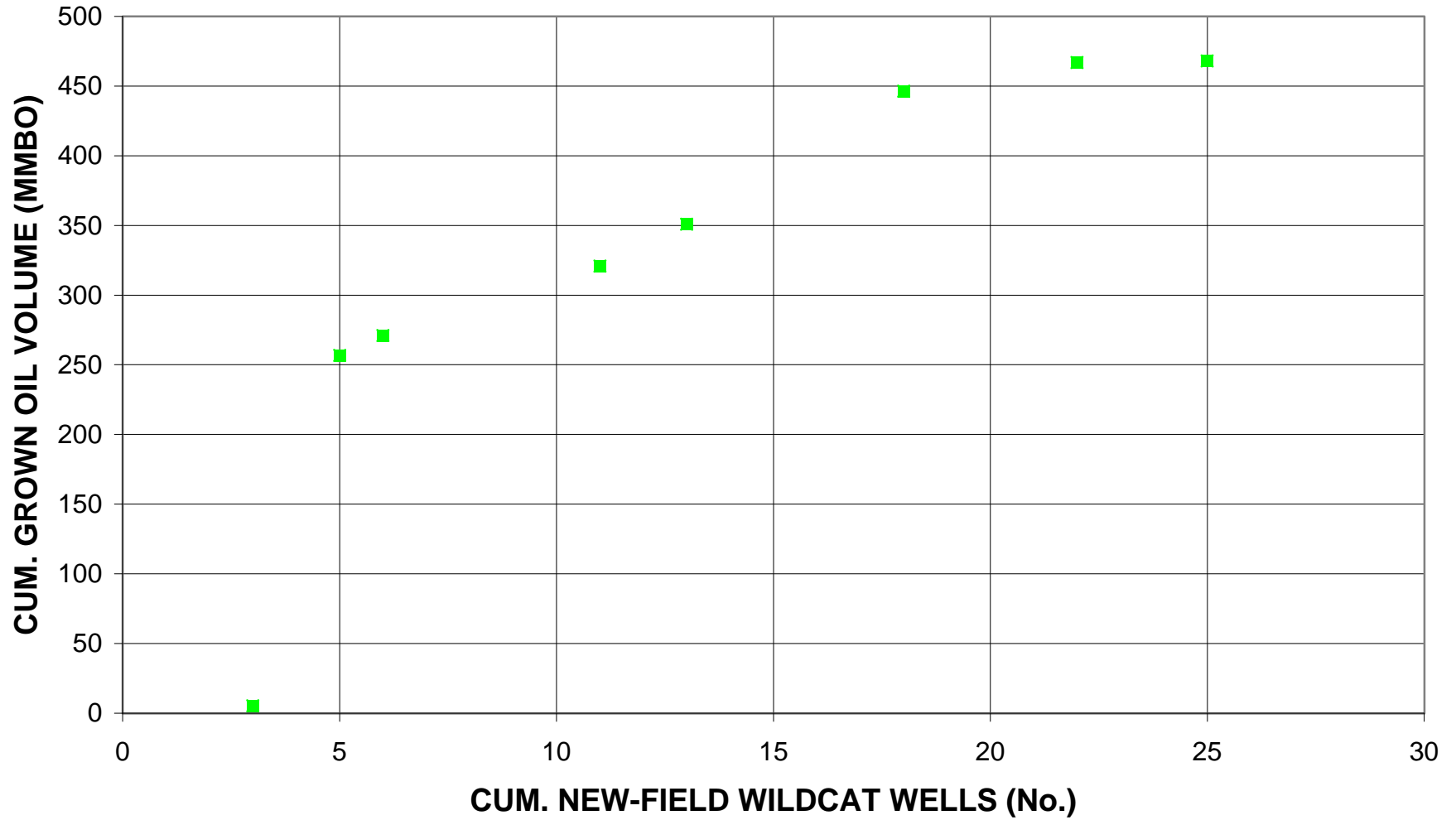
Tanezzuft-Sbaa Structural/Stratigraphic, Assessment Unit 20580301



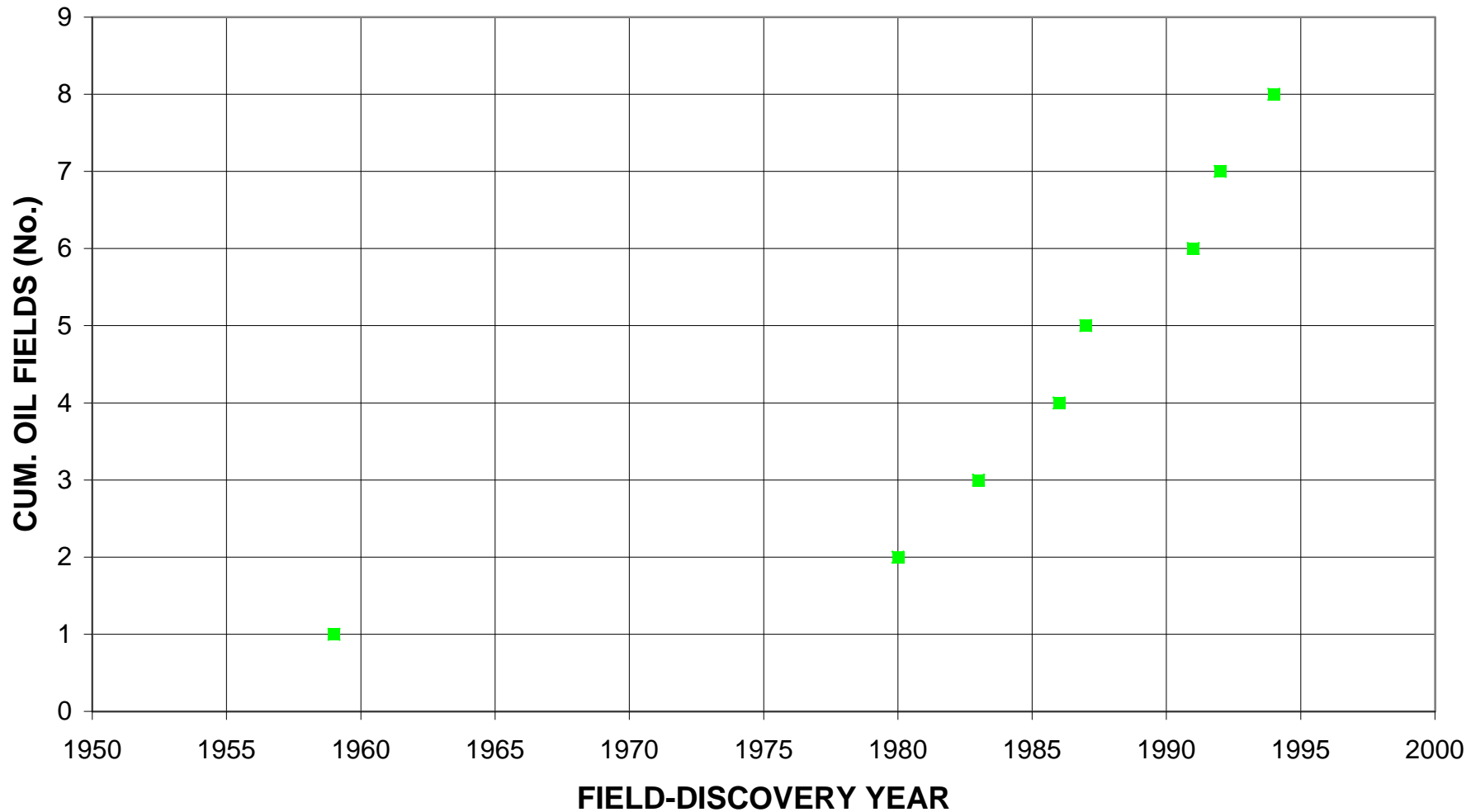
Tanezzuft-Sbaa Structural/Stratigraphic, Assessment Unit 20580301



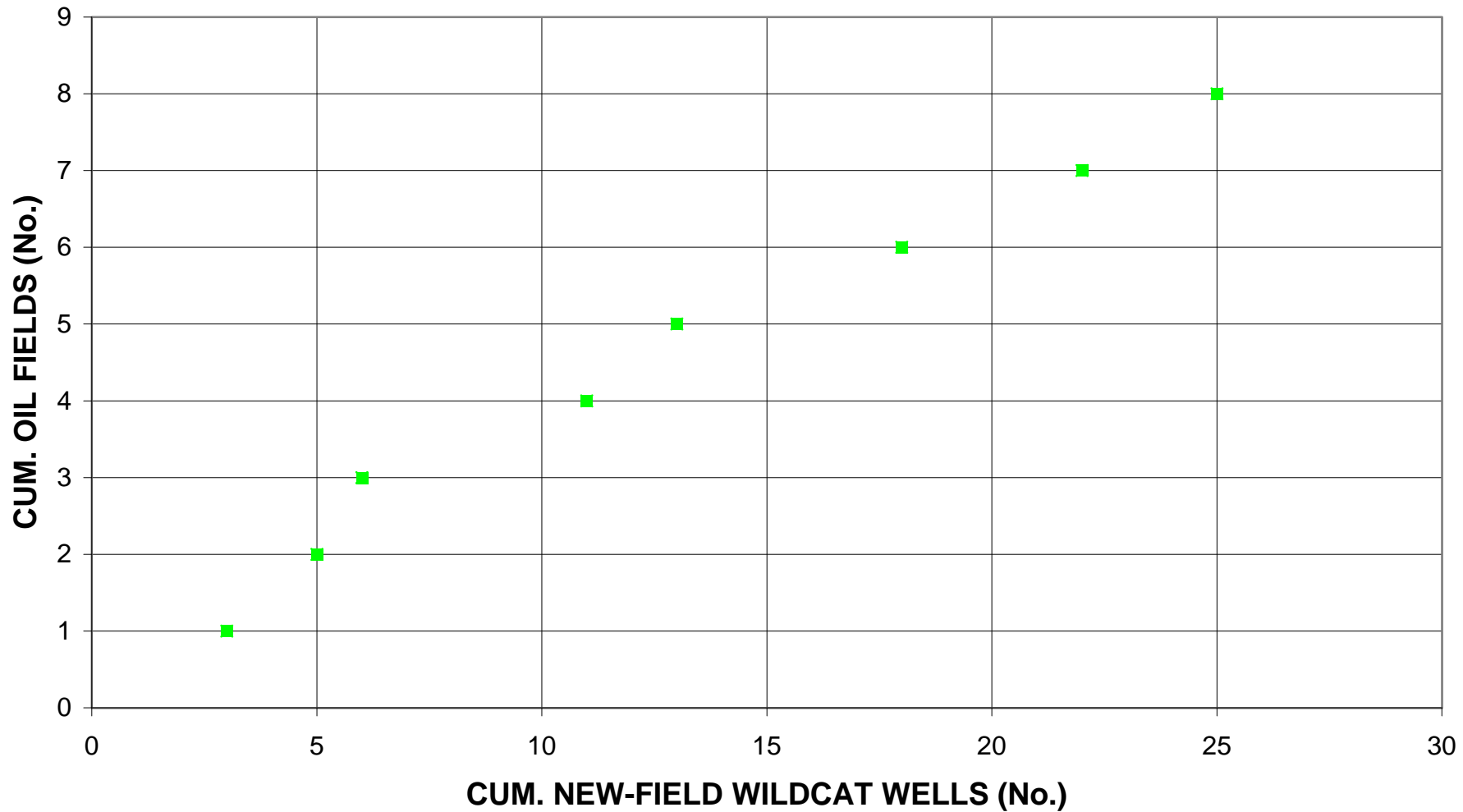
Tanezzuft-Sbaa Structural/Stratigraphic, Assessment Unit 20580301



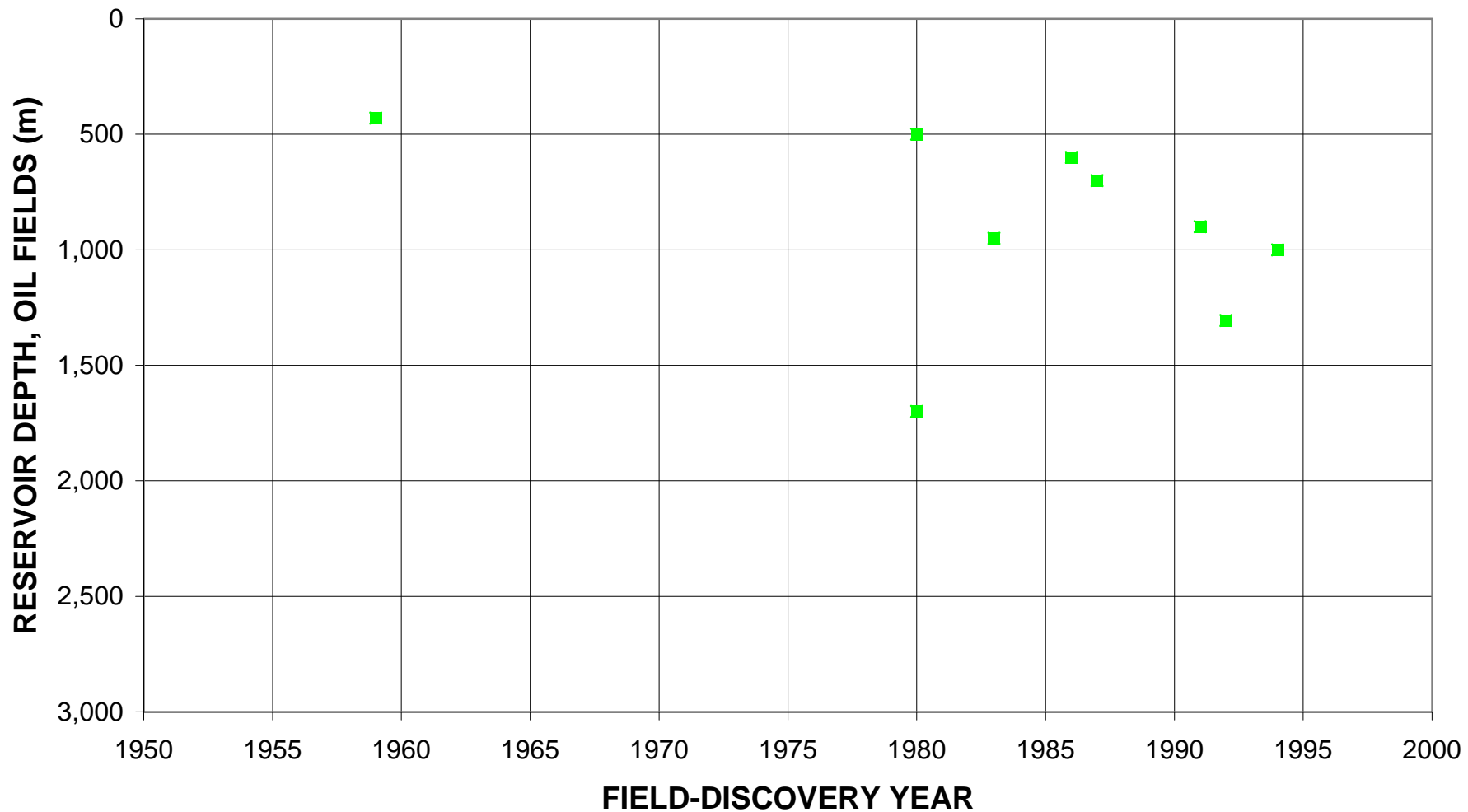
Tanezzuft-Sbaa Structural/Stratigraphic, Assessment Unit 20580301



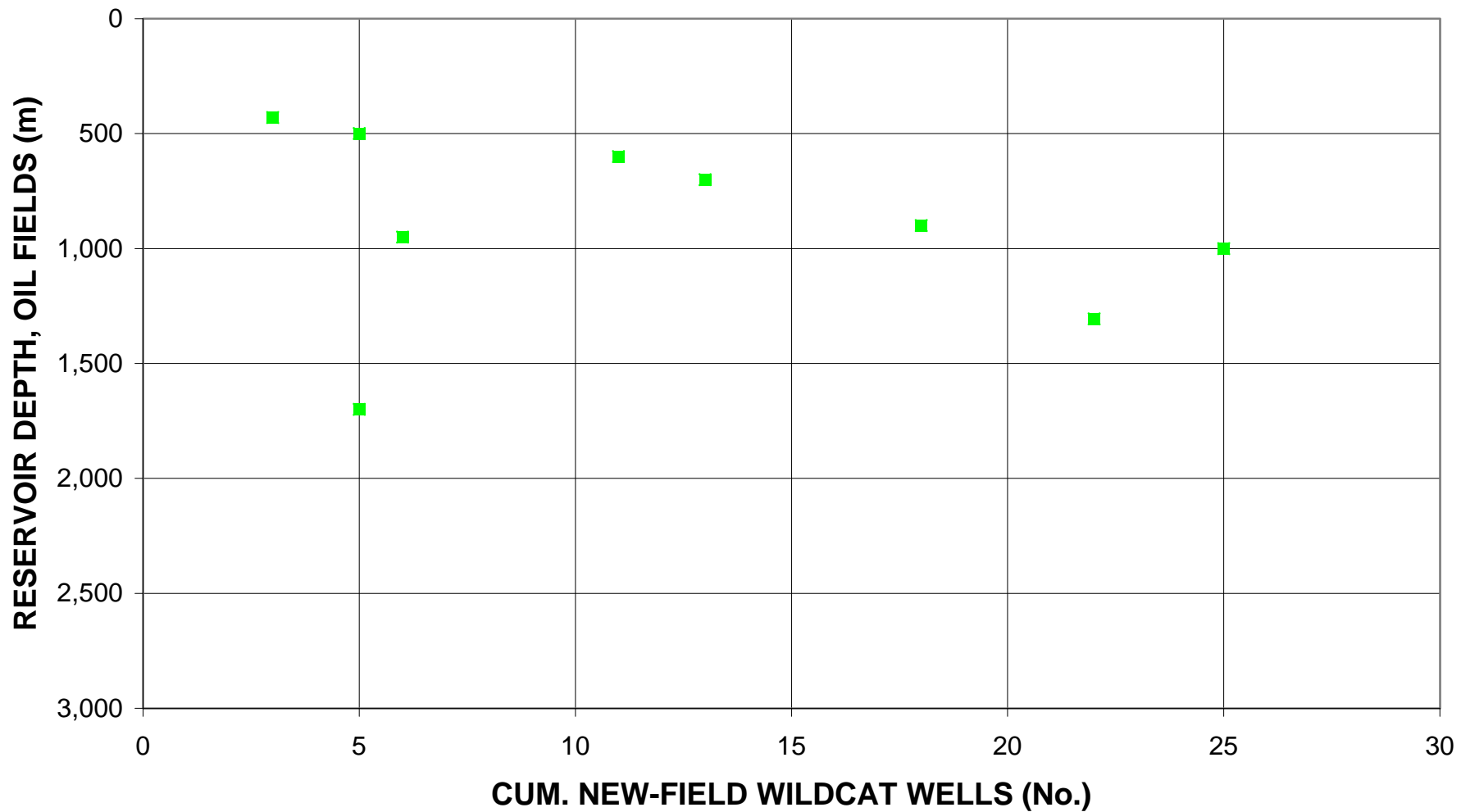
Tanezzuft-Sbaa Structural/Stratigraphic, Assessment Unit 20580301



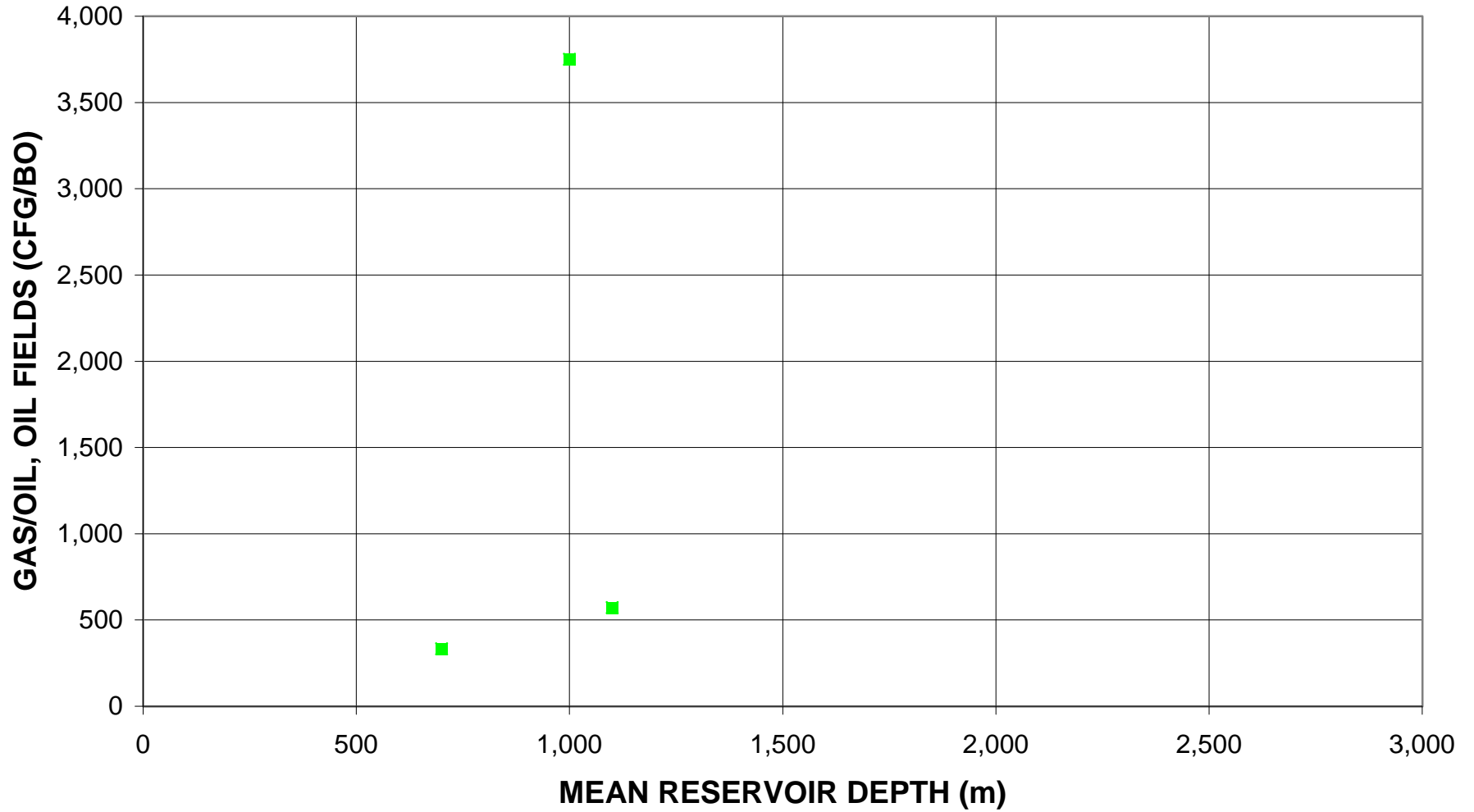
Tanezzuft-Sbaa Structural/Stratigraphic, Assessment Unit 20580301



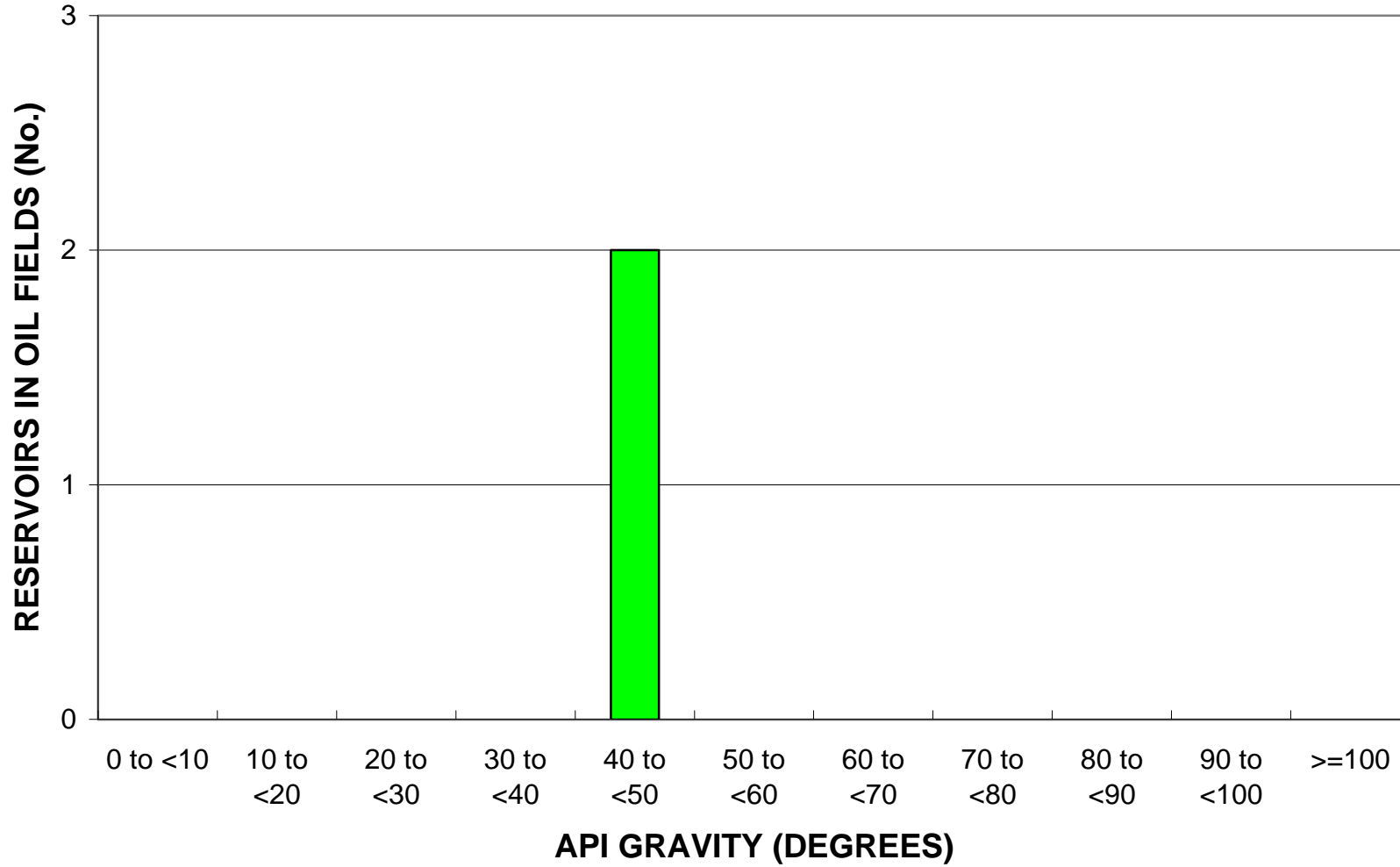
Tanezzuft-Sbaa Structural/Stratigraphic, Assessment Unit 20580301



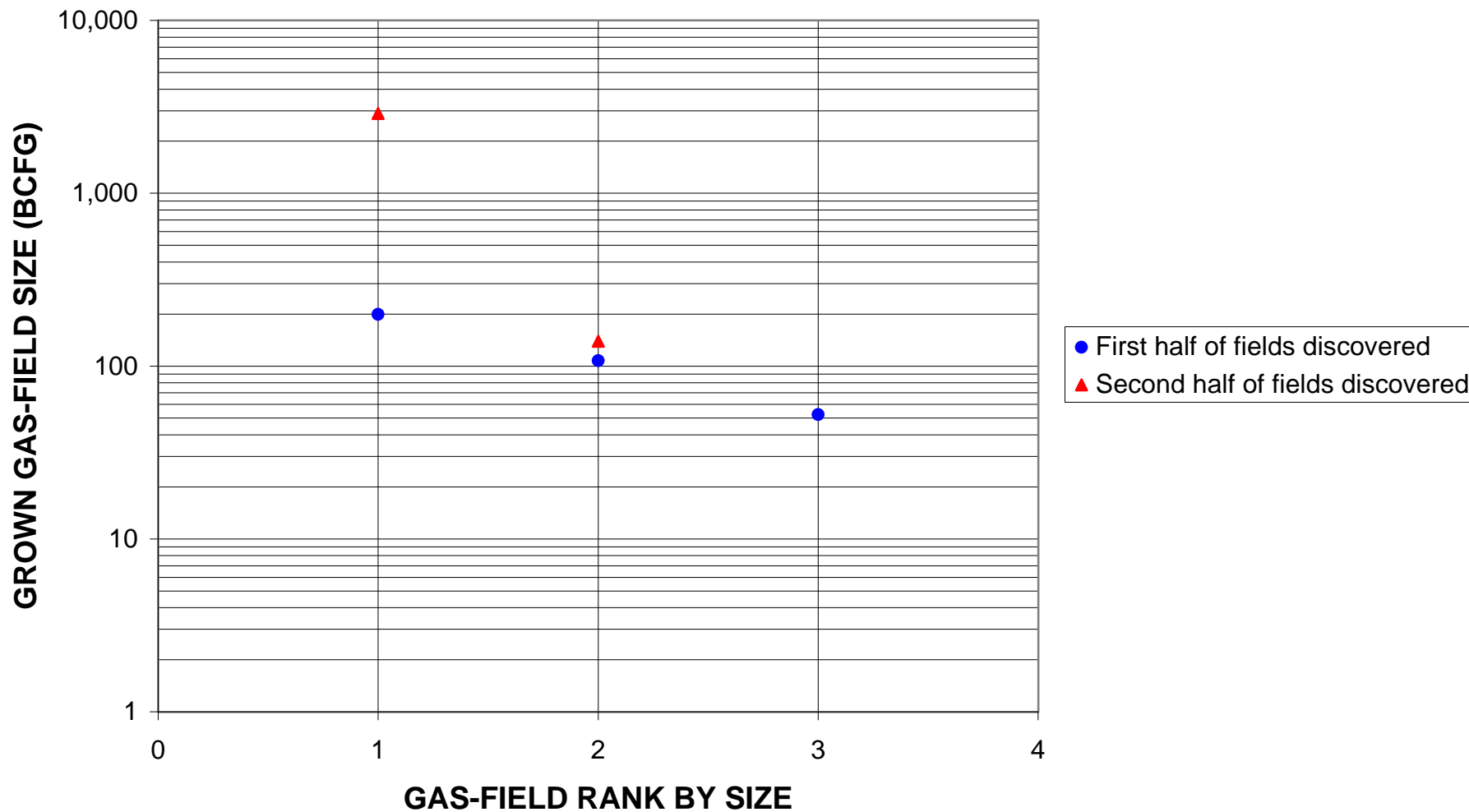
Tanezzuft-Sbaa Structural/Stratigraphic, Assessment Unit 20580301



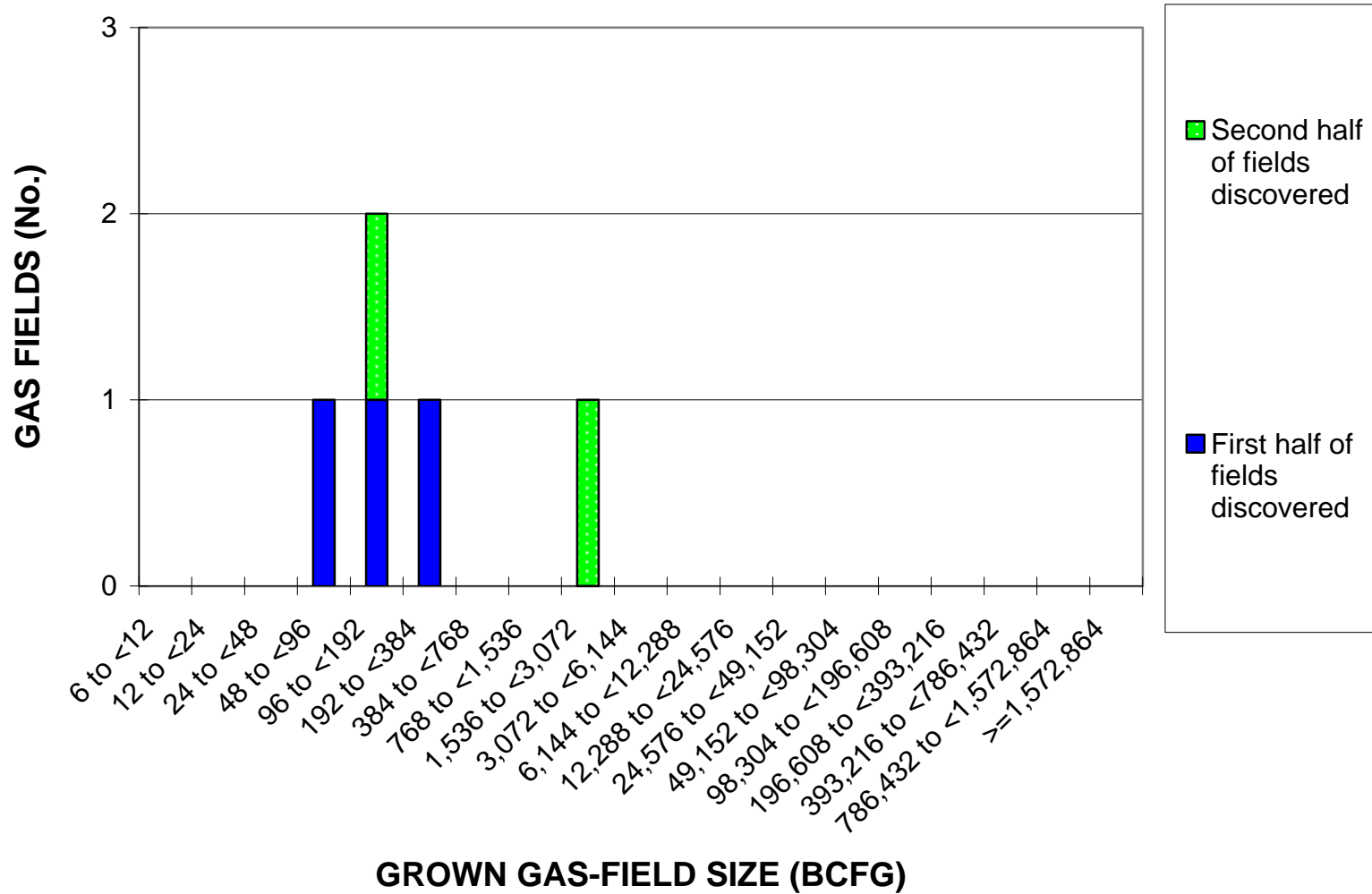
**Tanezzuft-Sbaa Structural/Stratigraphic, Assessment Unit
20580301**



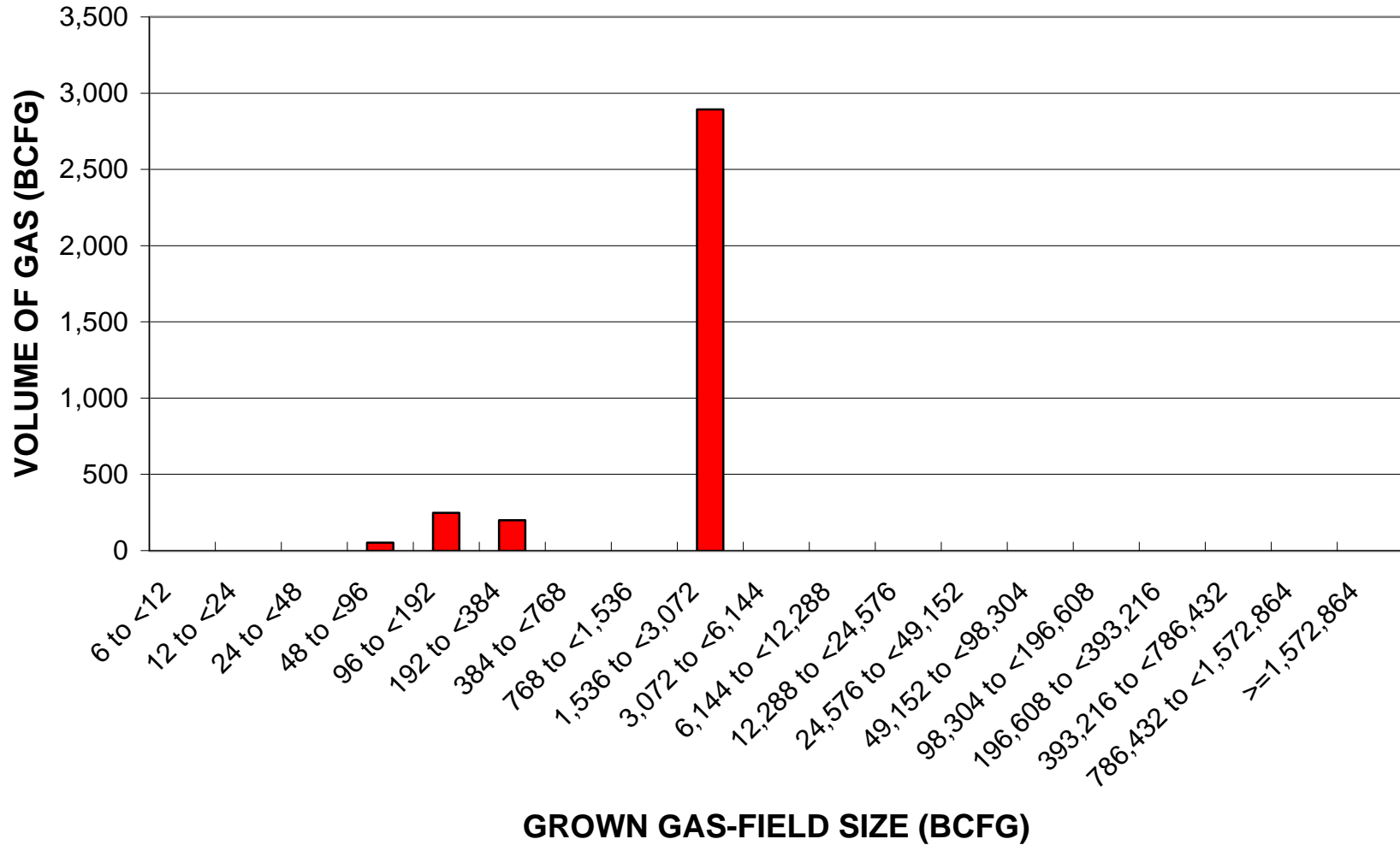
Tanezzuft-Sbaa Structural/Stratigraphic, Assessment Unit 20580301



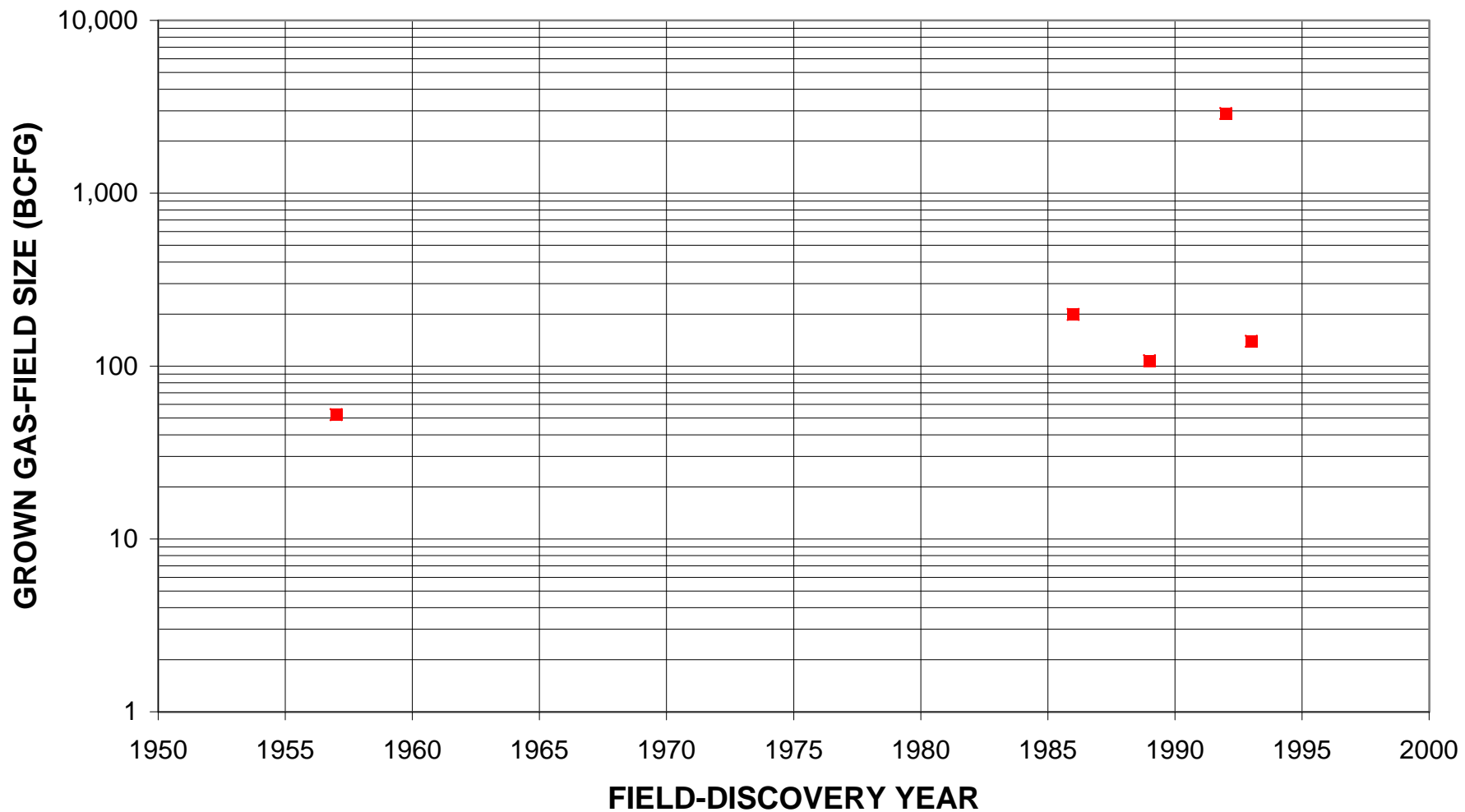
Tanezzuft-Sbaa Structural/Stratigraphic, Assessment Unit 20580301



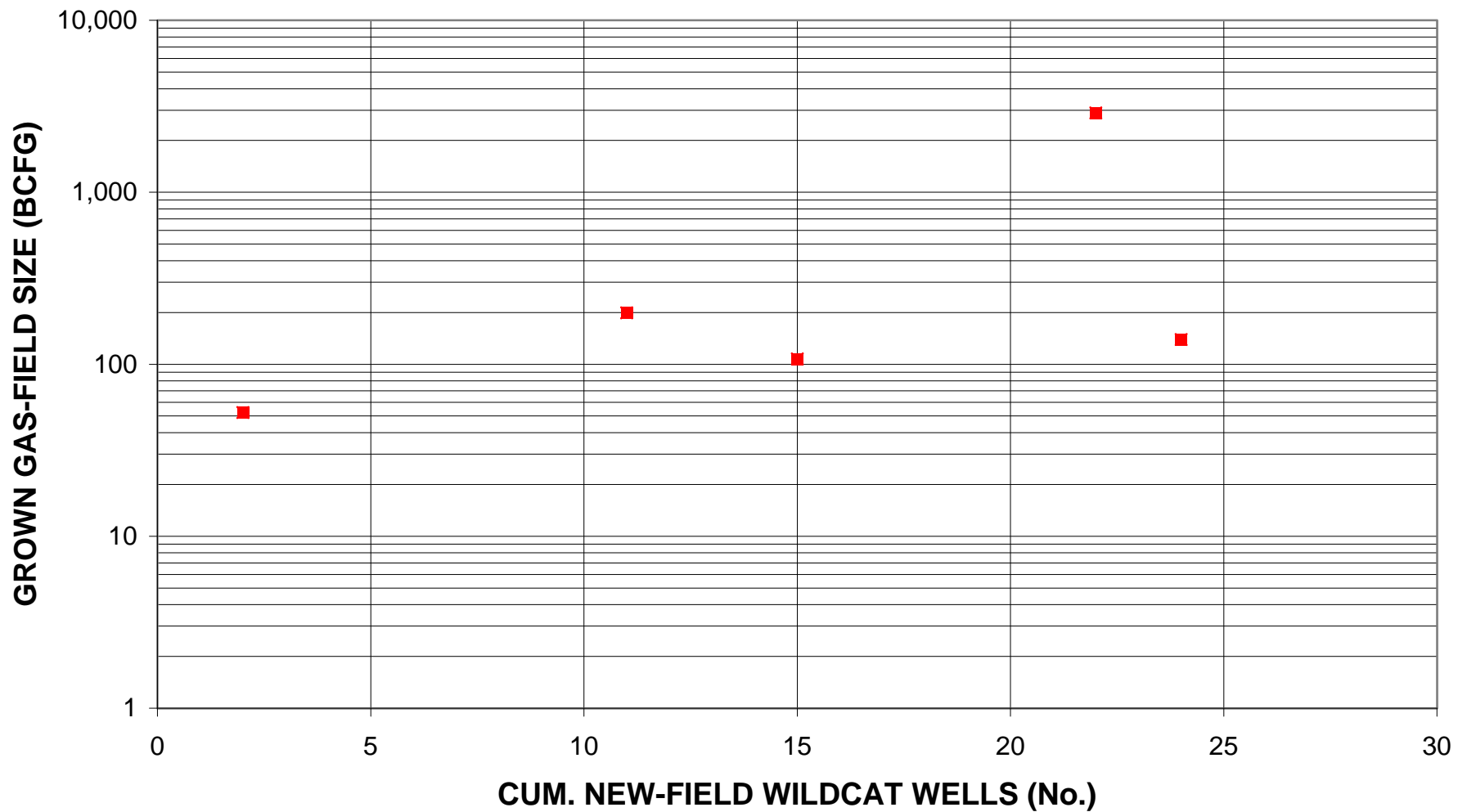
Tanezzuft-Sbaa Structural/Stratigraphic, Assessment Unit 20580301



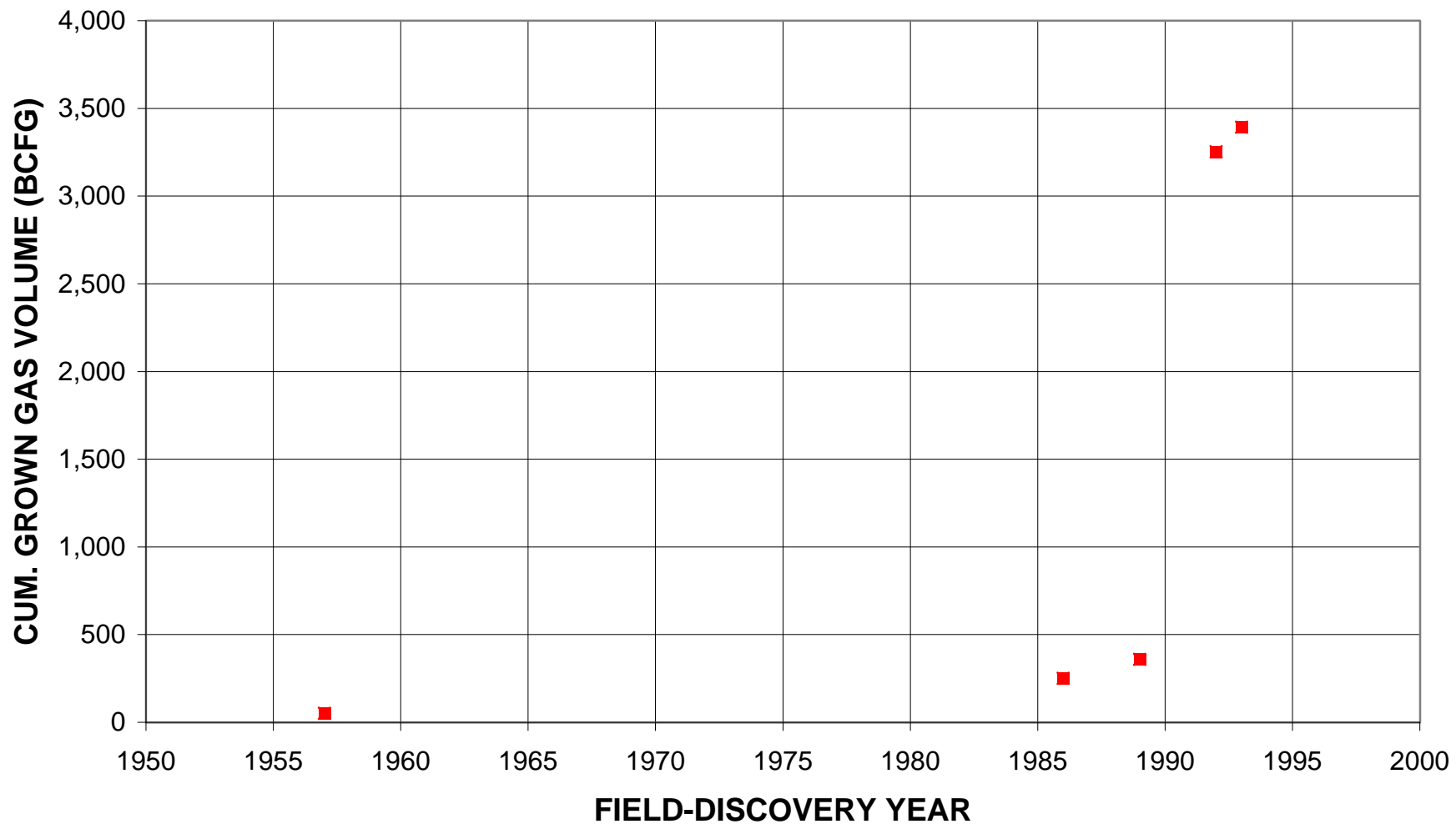
Tanezzuft-Sbaa Structural/Stratigraphic, Assessment Unit 20580301



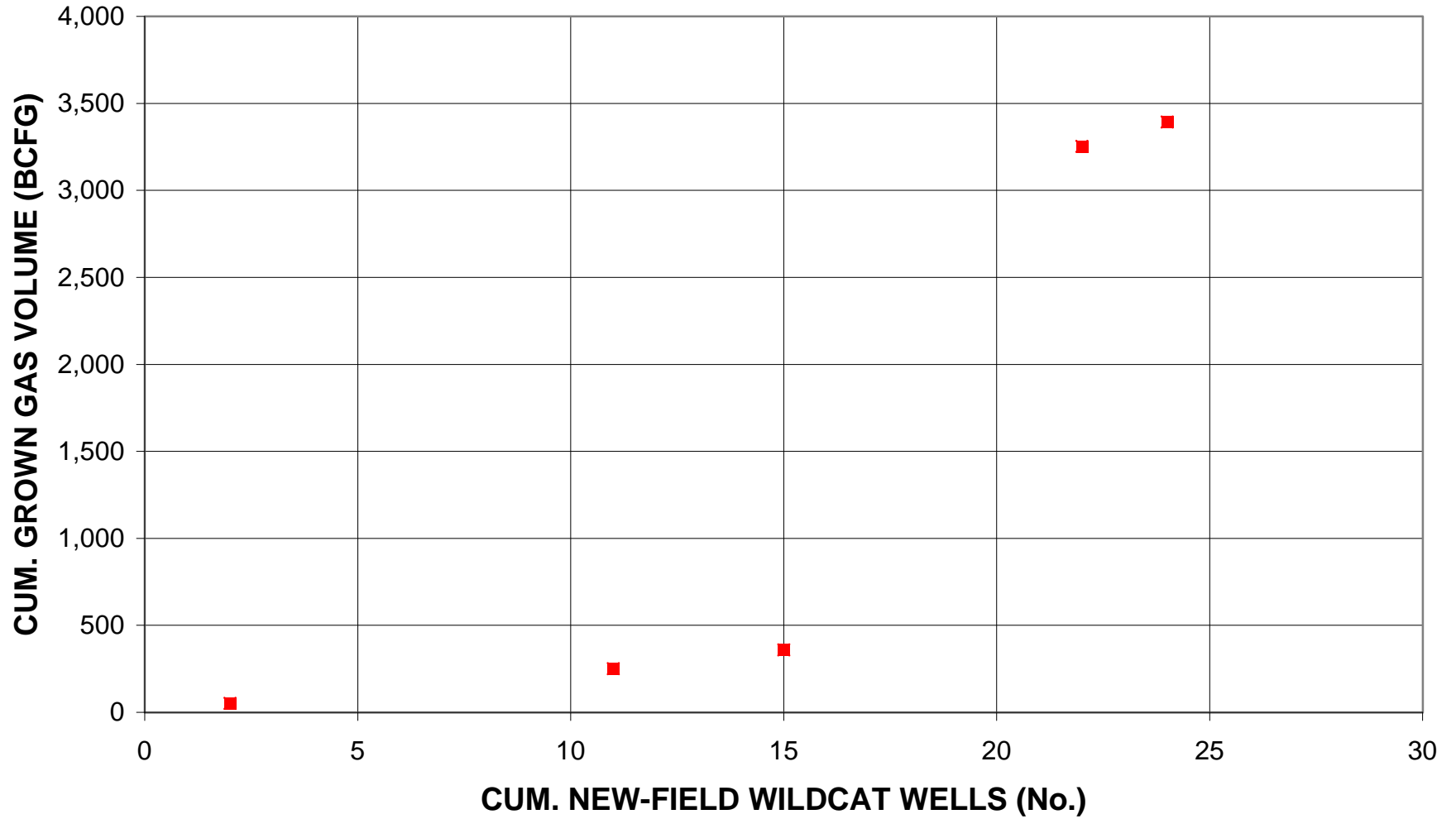
Tanezzuft-Sbaa Structural/Stratigraphic, Assessment Unit 20580301



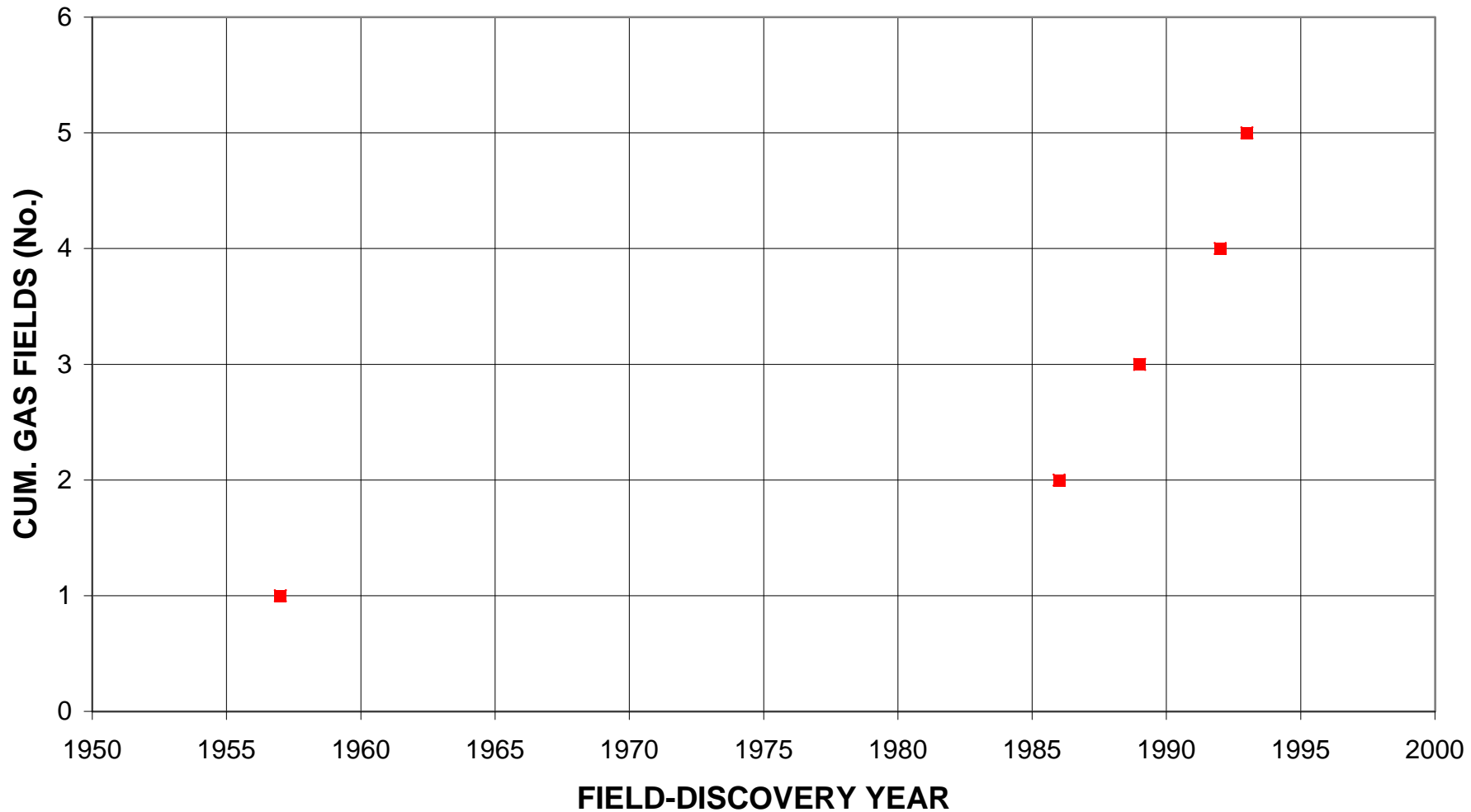
Tanezzuft-Sbaa Structural/Stratigraphic, Assessment Unit 20580301



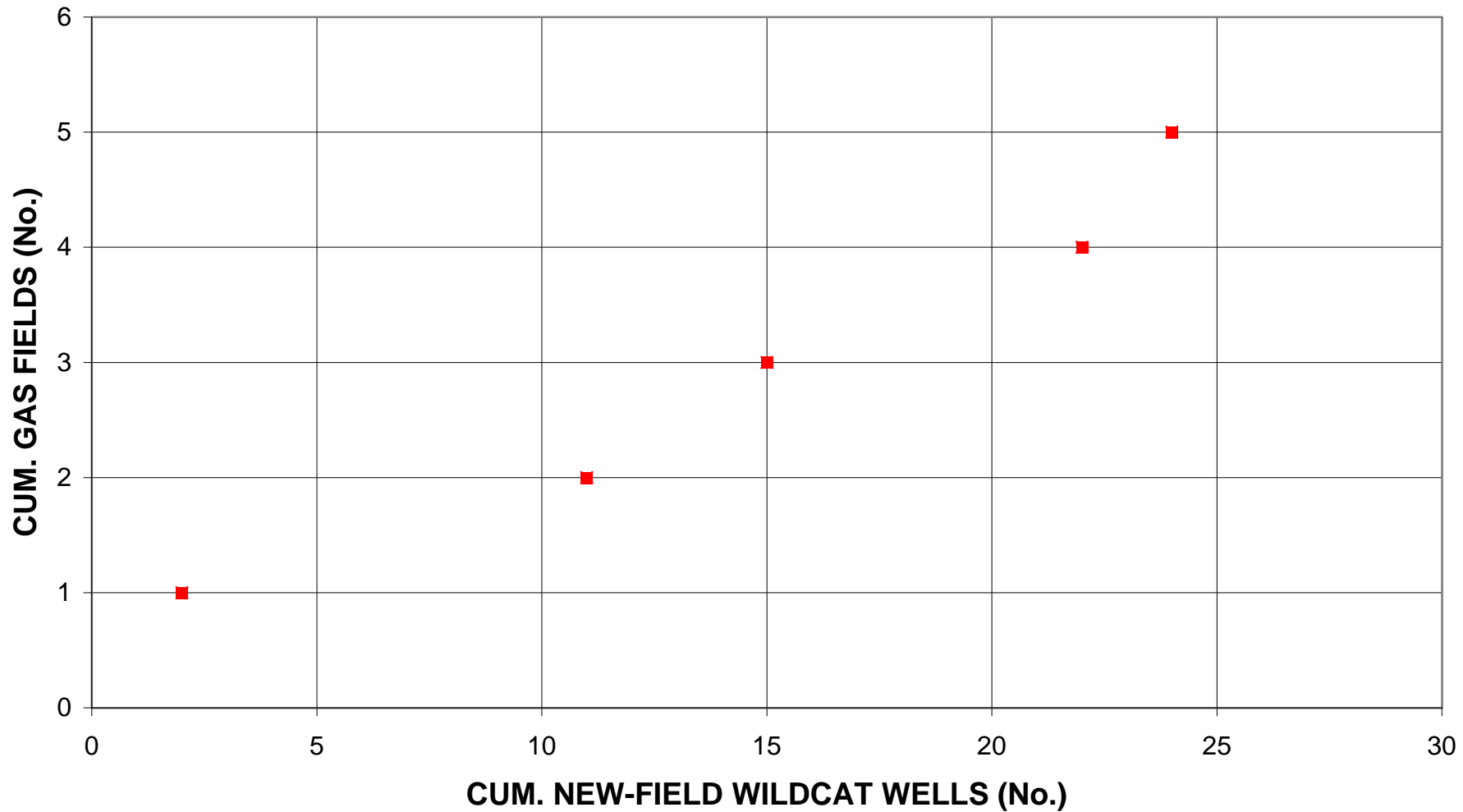
**Tanezzuft-Sbaa Structural/Stratigraphic, Assessment Unit
20580301**



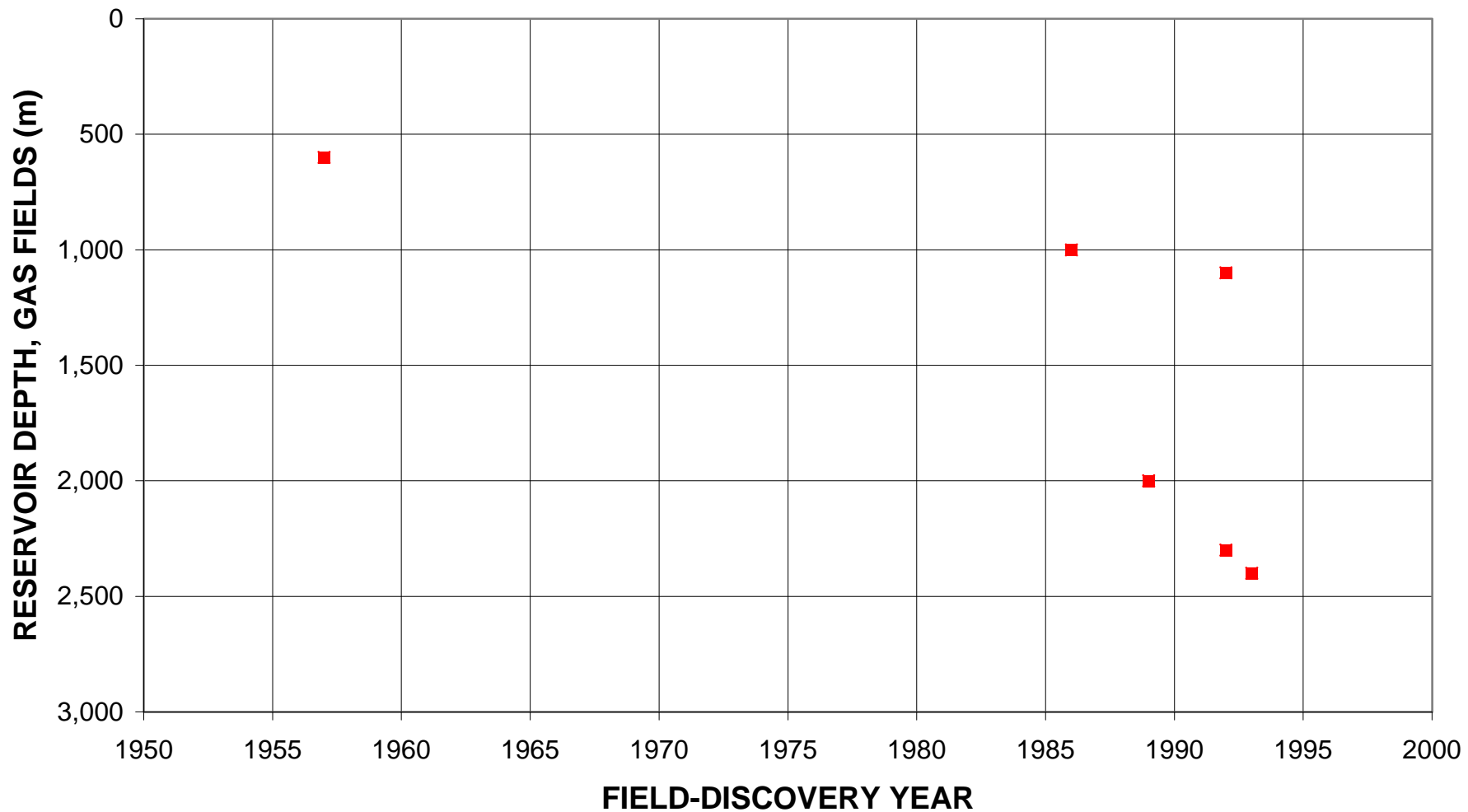
**Tanezzuft-Sbaa Structural/Stratigraphic, Assessment Unit
20580301**



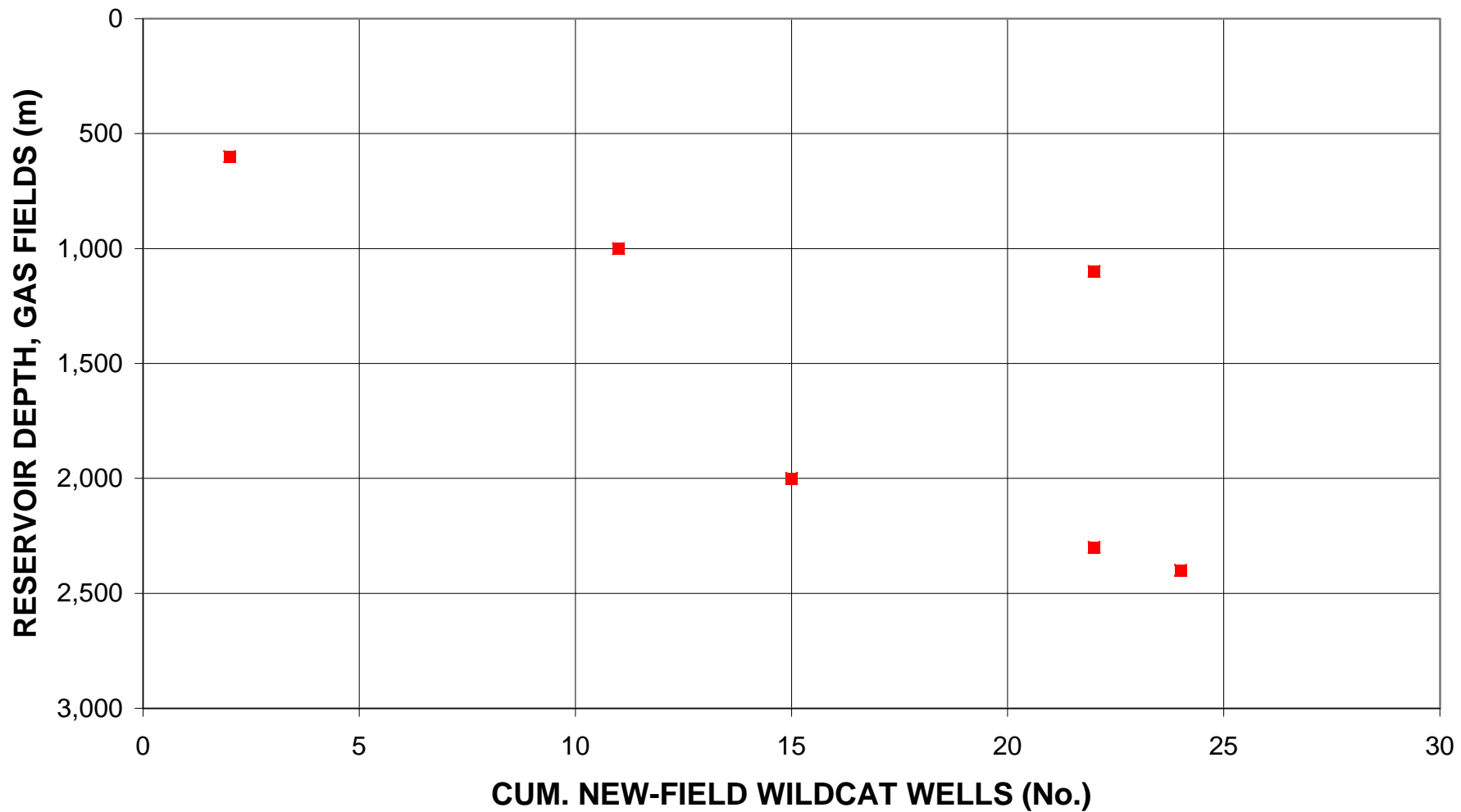
Tanezzuft-Sbaa Structural/Stratigraphic, Assessment Unit 20580301



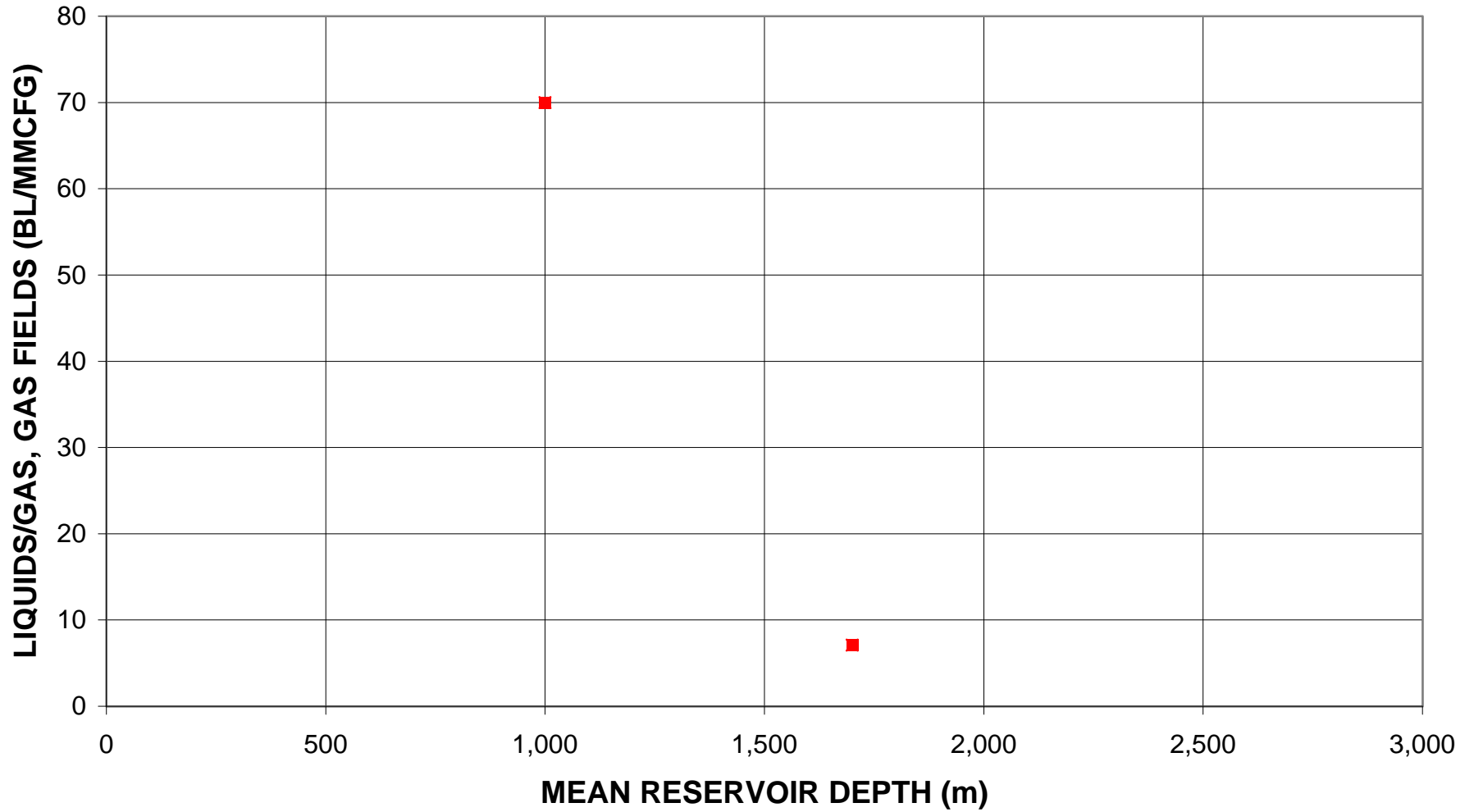
Tanezzuft-Sbaa Structural/Stratigraphic, Assessment Unit 20580301



Tanezzuft-Sbaa Structural/Stratigraphic, Assessment Unit 20580301



Tanezzuft-Sbaa Structural/Stratigraphic, Assessment Unit 20580301



Tanezzuft-Sbaa Structural/Stratigraphic, Assessment Unit 20580301
Volumes of Discovered Petroleum

[MMBO, million barrels of oil. BCFG, billion cubic feet of gas. MMBNGL, million barrels of natural gas liquids. Fields containing less than 1 MMBO in oil fields or 6 BCFG in gas fields were not considered in the assessment. Fields were classified as oil or gas by the USGS. Fields without reported discovery dates were not included. NA means not applicable and is shown for volumes where only one field is present. Calculated values may not be equal to the sums of the component values because numbers have been independently rounded.]

Field Type	Known (Discovered) Volumes				Grown (Discovered) Volumes			
	Number of Fields	Oil (MMBO)	Gas (BCFG)	NGL (MMBNGL)	Number of Fields	Oil (MMBO)	Gas (BCFG)	NGL (MMBNGL)
Oil Fields	7	278	105	0	8	468	158	0
Gas Fields	5	5	1,380	10	5	10	3,392	25
Fields <1 MMBOE	3	1	5	0	2	1	5	0
All Fields	15	284	1,490	10	15	479	3,556	25

**Tanezzuft-Sbaa Structural/Stratigraphic, Assessment Unit 20580301
Discovery-History Sequence**

[MMBO, million barrels of oil. BCFG, billion cubic feet of gas. Fields containing less than 1 MMBO in oil fields or 6 BCFG in gas fields were not considered in the assessment. Fields were classified as oil or gas by the USGS. The first half or third shows year of first field discovery as well as end of period. NA means not applicable and is shown where fewer than four fields are present.]

Field Type	Discovery-History Sequence - Known (Discovered) Volumes					
		Year (End of Period)	Number of Fields	Total Volume	Mean Size	Median Size
Oil Fields	<u>Known Sizes (MMBO)</u>					
	First half	1959-1986	4	215	54	18
	Second half	1992	3	63	21	15
	All Oil Fields		7	278	40	15
Gas Fields	<u>Known Sizes (BCFG)</u>					
	First half	1957-1989	3	200	67	50
	Second half	1993	2	1,180	590	590
	All Gas Fields		5	1,380	276	50

**Tanezzuft-Sbaa Structural/Stratigraphic, Assessment Unit 20580301
Discovery-History Sequence**

[MMBO, million barrels of oil. BCFG, billion cubic feet of gas. Fields containing less than 1 MMBO in oil fields or 6 BCFG in gas fields were not considered in the assessment. Fields were classified as oil or gas by the USGS. The first half or third shows year of first field discovery as well as end of period. NA means not applicable and is shown where fewer than four fields are present.]

Field Type	Discovery-History Sequence - Grown (Discovered) Volumes					
		Year (End of Period)	Number of Fields	Total Volume	Mean Size	Median Size
Oil Fields	<u>Grown Sizes (MMBO)</u>					
	First half	1959-1986	4	321	80	32
	Second half	1994	4	147	37	25
	All Oil Fields		8	468	59	25
Gas Fields	<u>Grown Sizes (BCFG)</u>					
	First half	1957-1989	3	359	120	107
	Second half	1993	2	3,033	1,517	1,517
	All Gas Fields		5	3,392	678	139