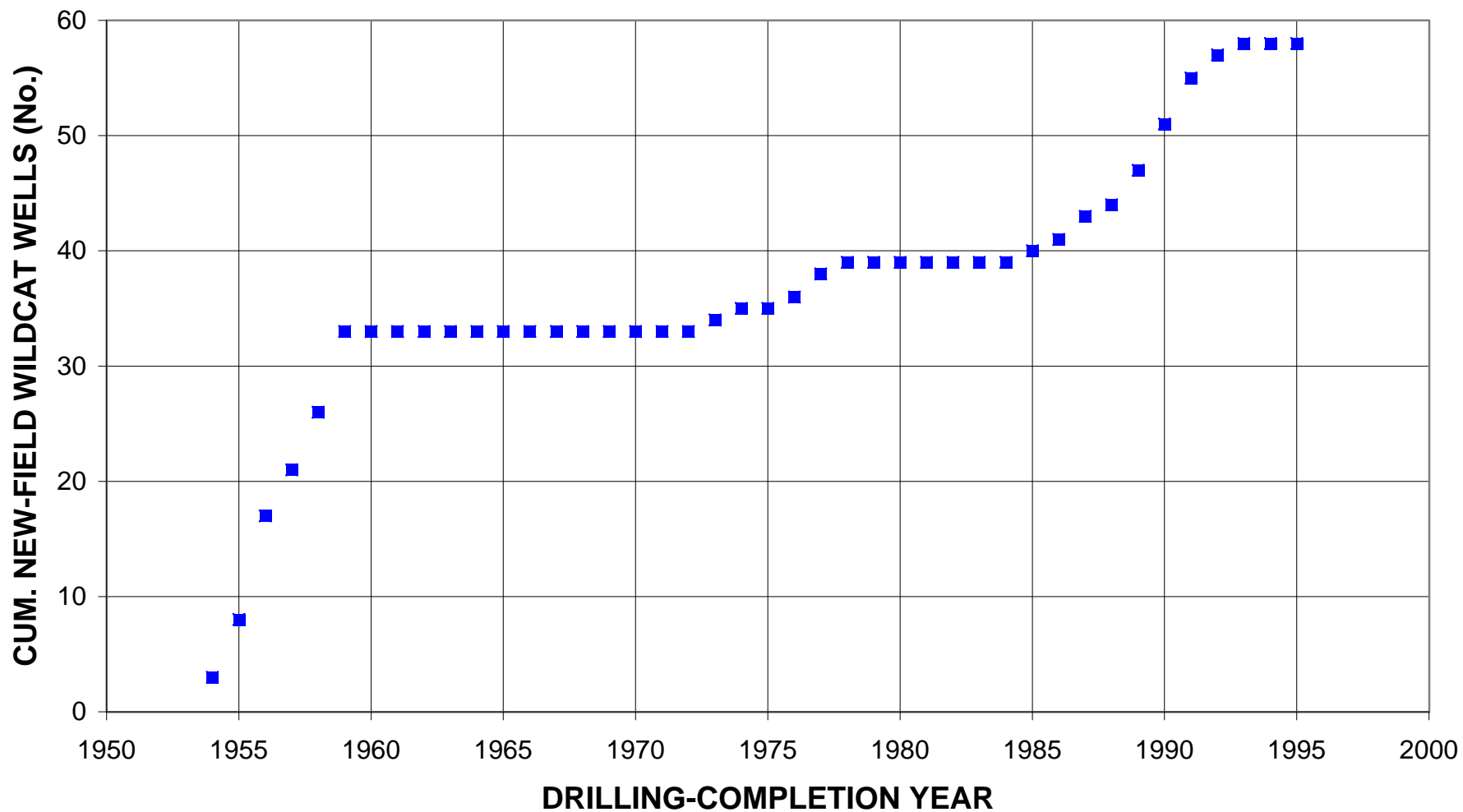
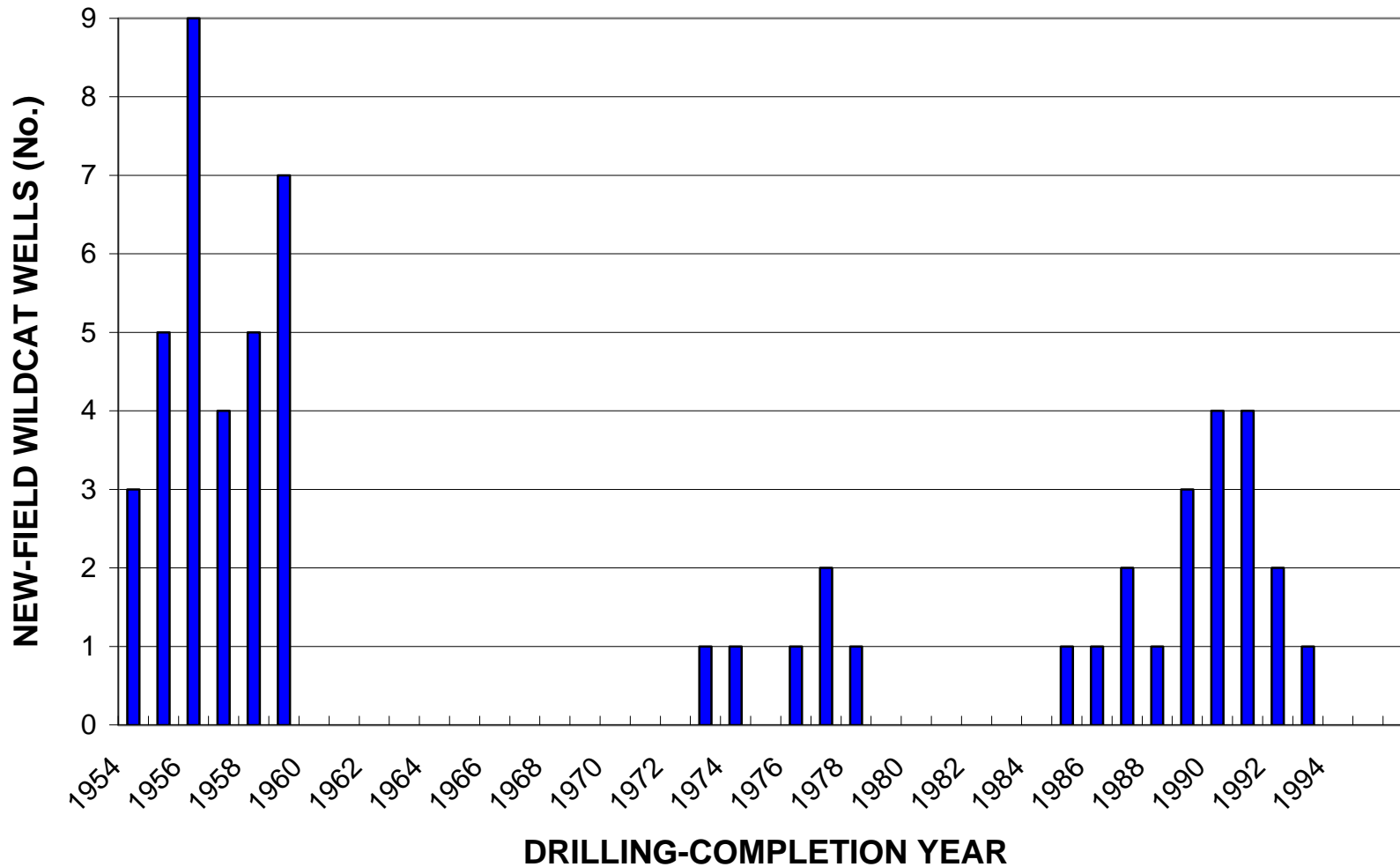


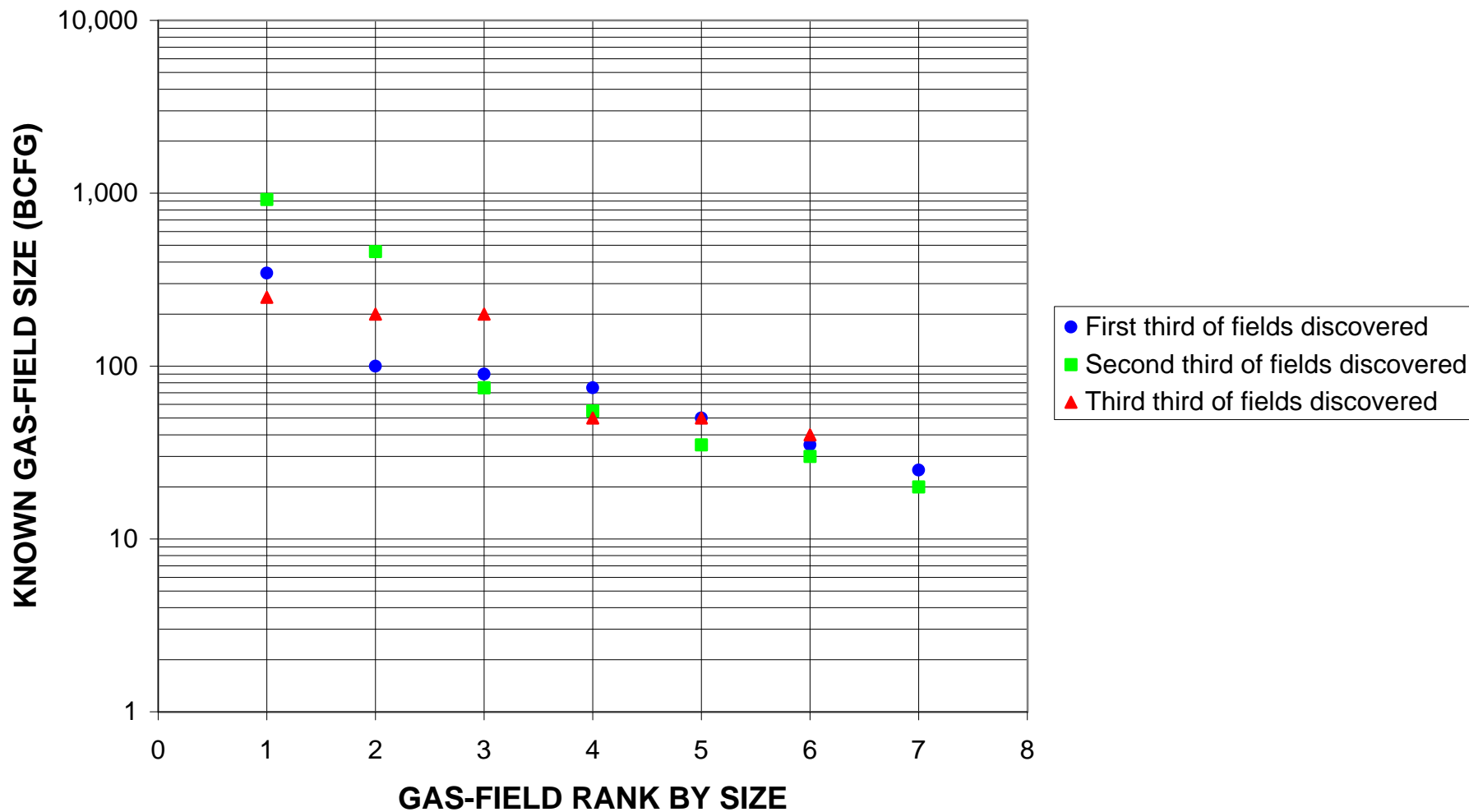
Tanezzuft-Ahnet Structural/Stratigraphic, Assessment Unit 20580201



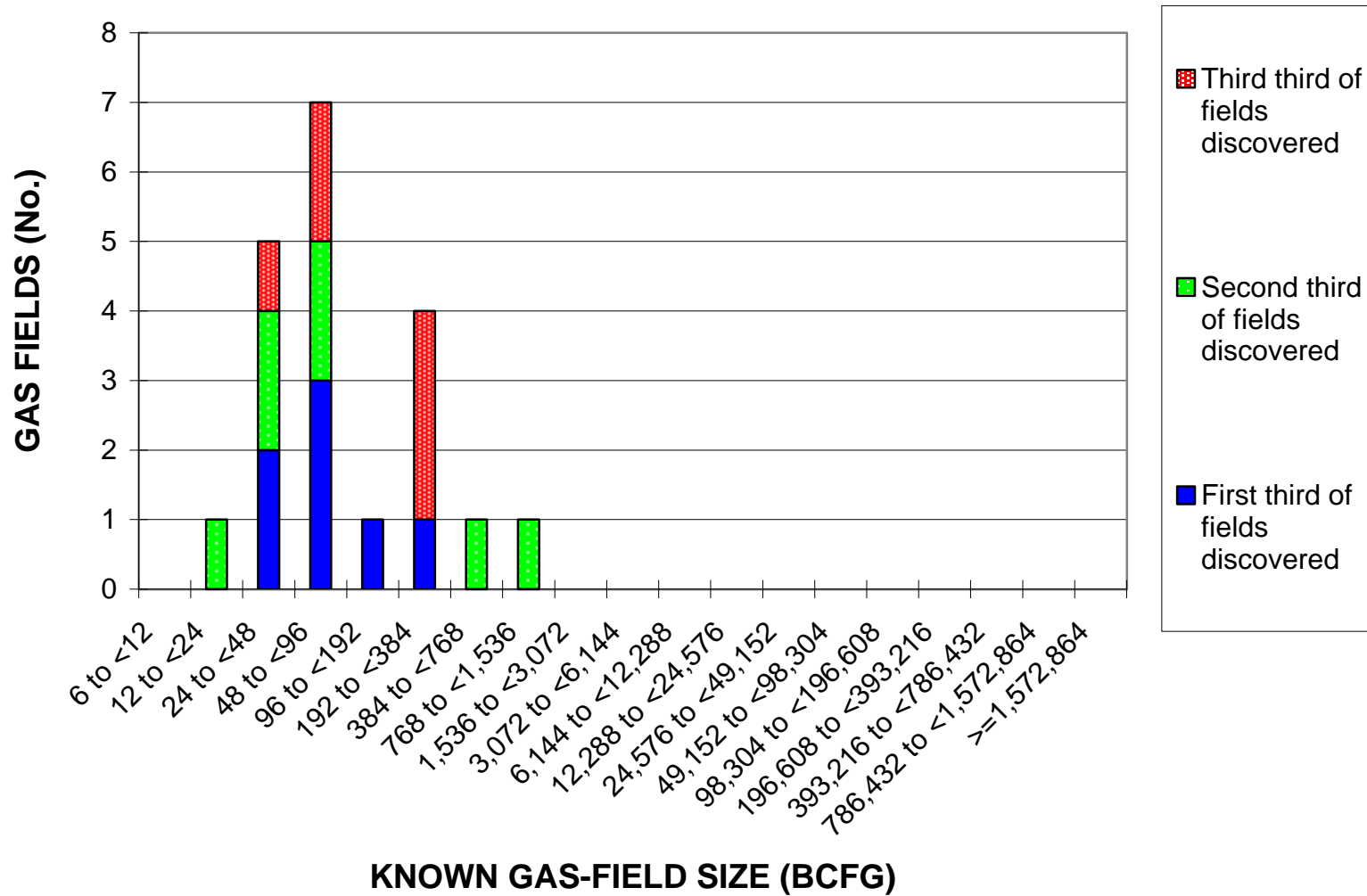
Tanezzuft-Ahnet Structural/Stratigraphic, Assessment Unit 20580201



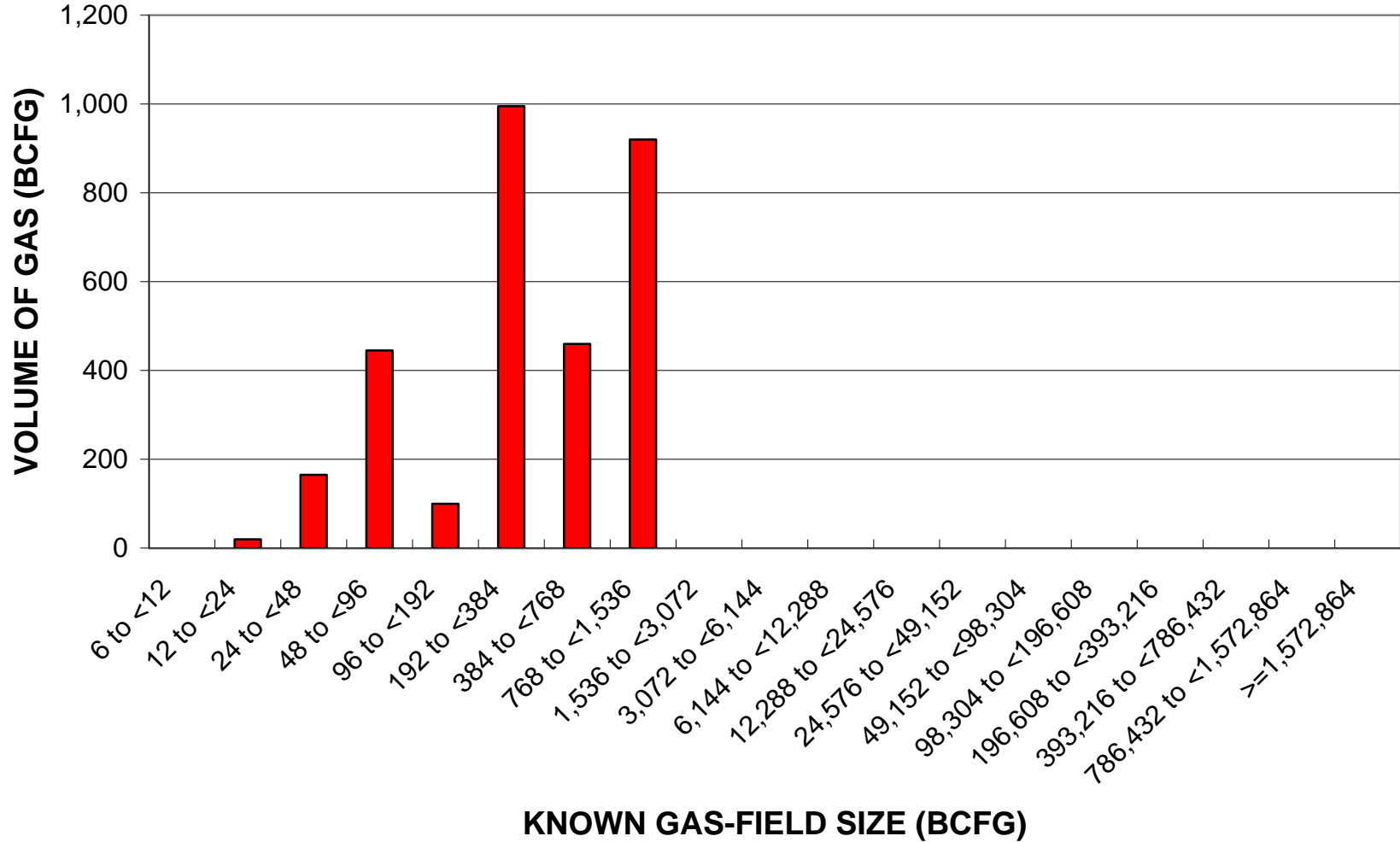
Tanezzuft-Ahnet Structural/Stratigraphic, Assessment Unit 20580201



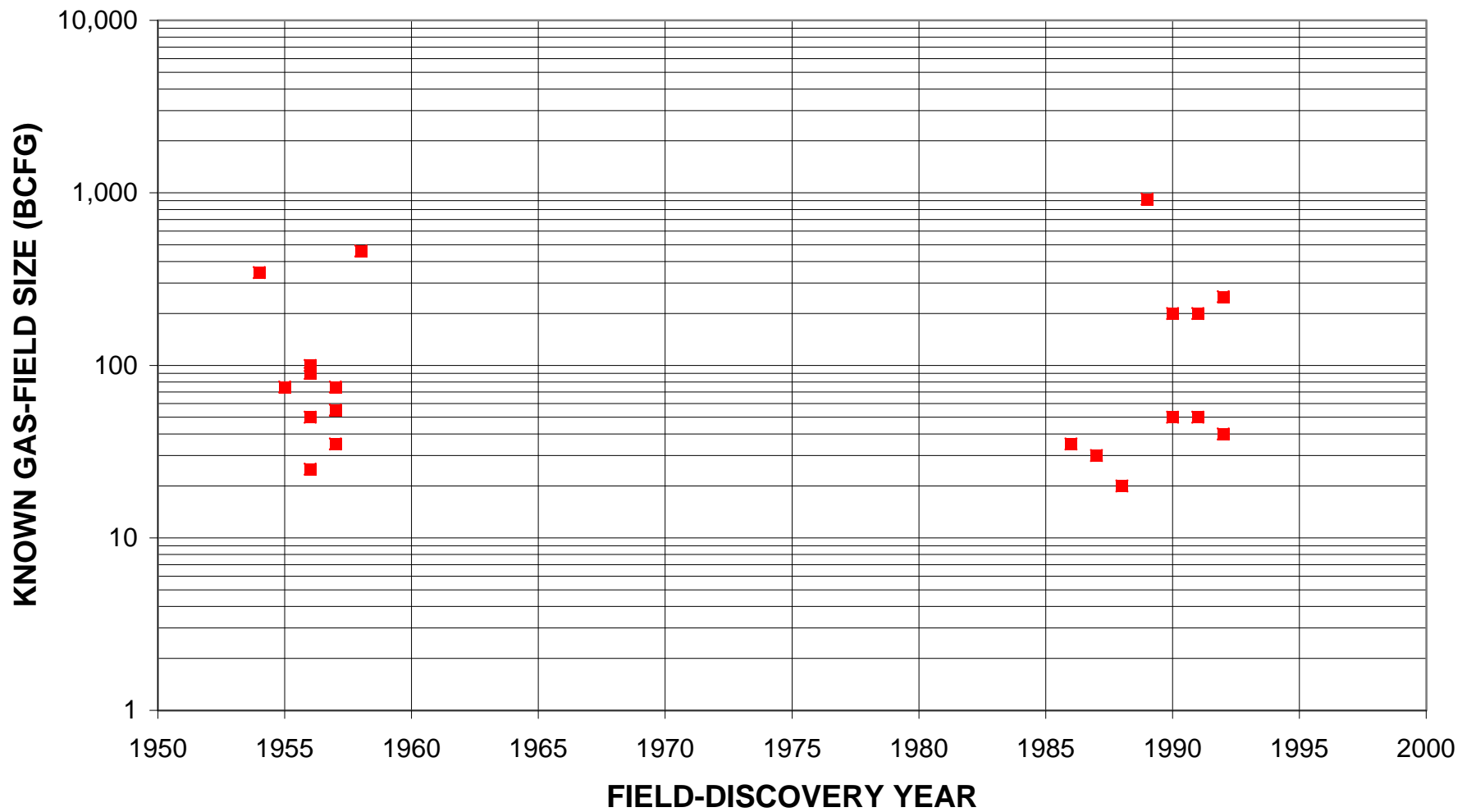
Tanezzuft-Ahnet Structural/Stratigraphic, Assessment Unit 20580201



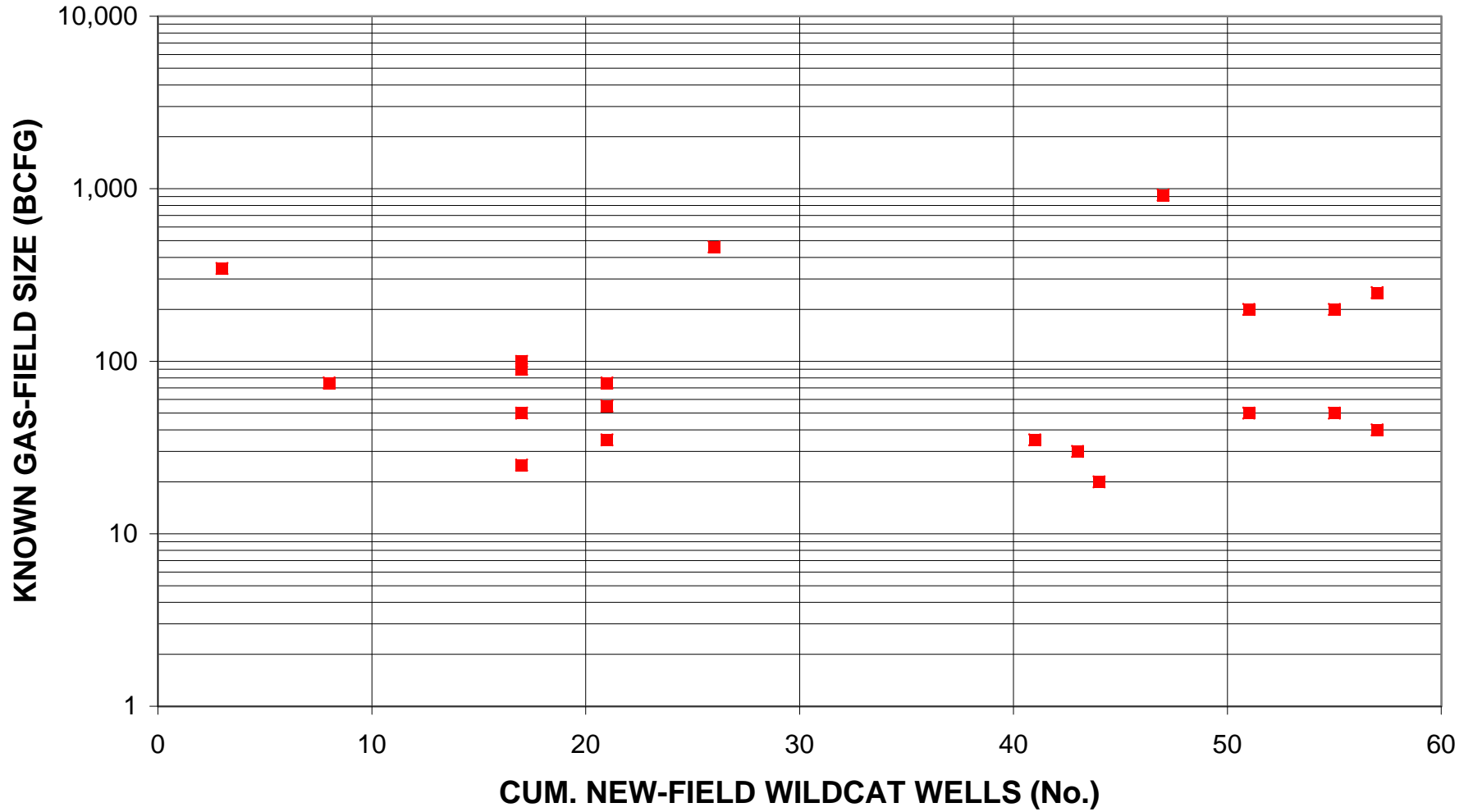
Tanezzuft-Ahnet Structural/Stratigraphic, Assessment Unit 20580201



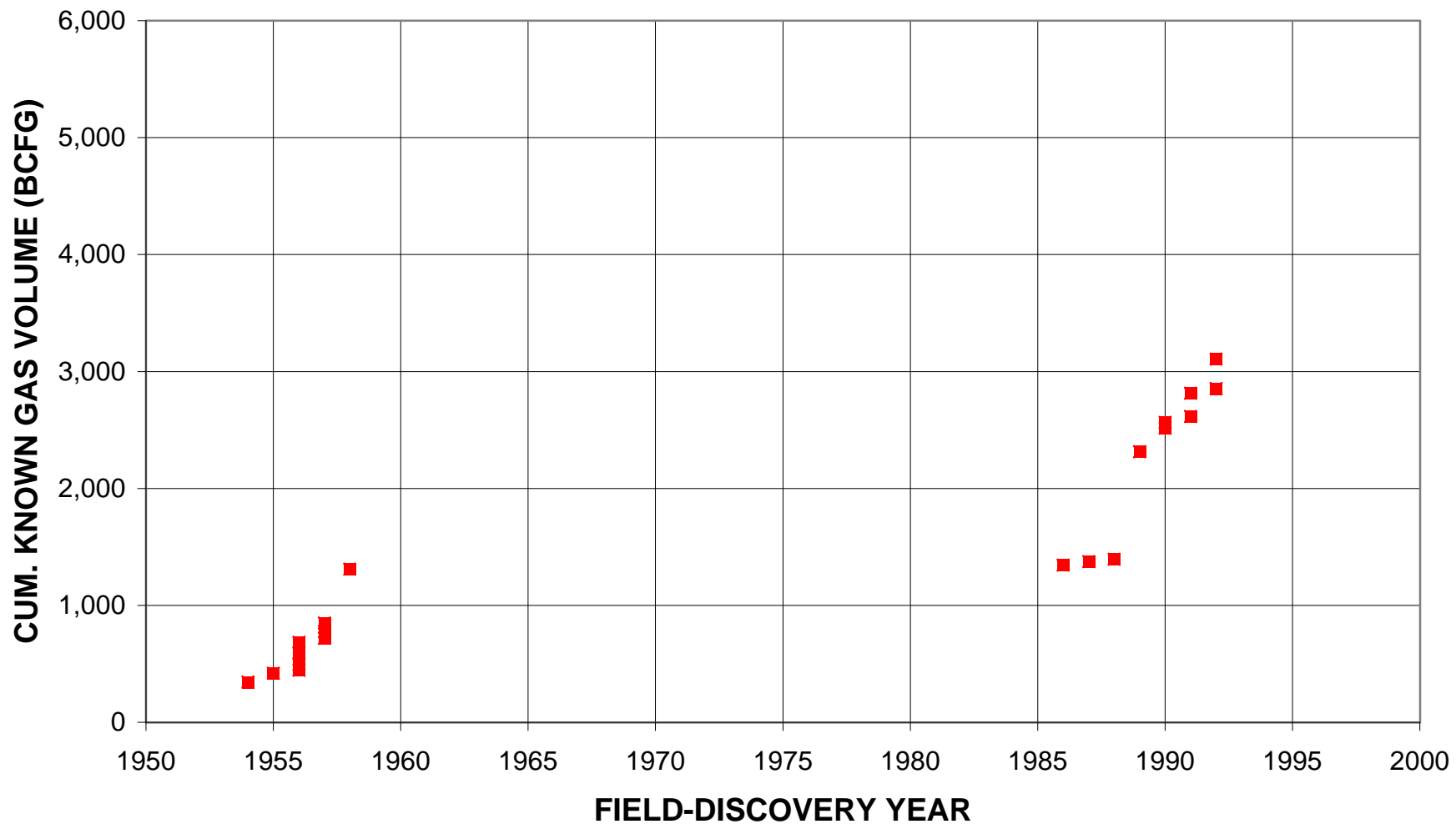
Tanezzuft-Ahnet Structural/Stratigraphic, Assessment Unit 20580201



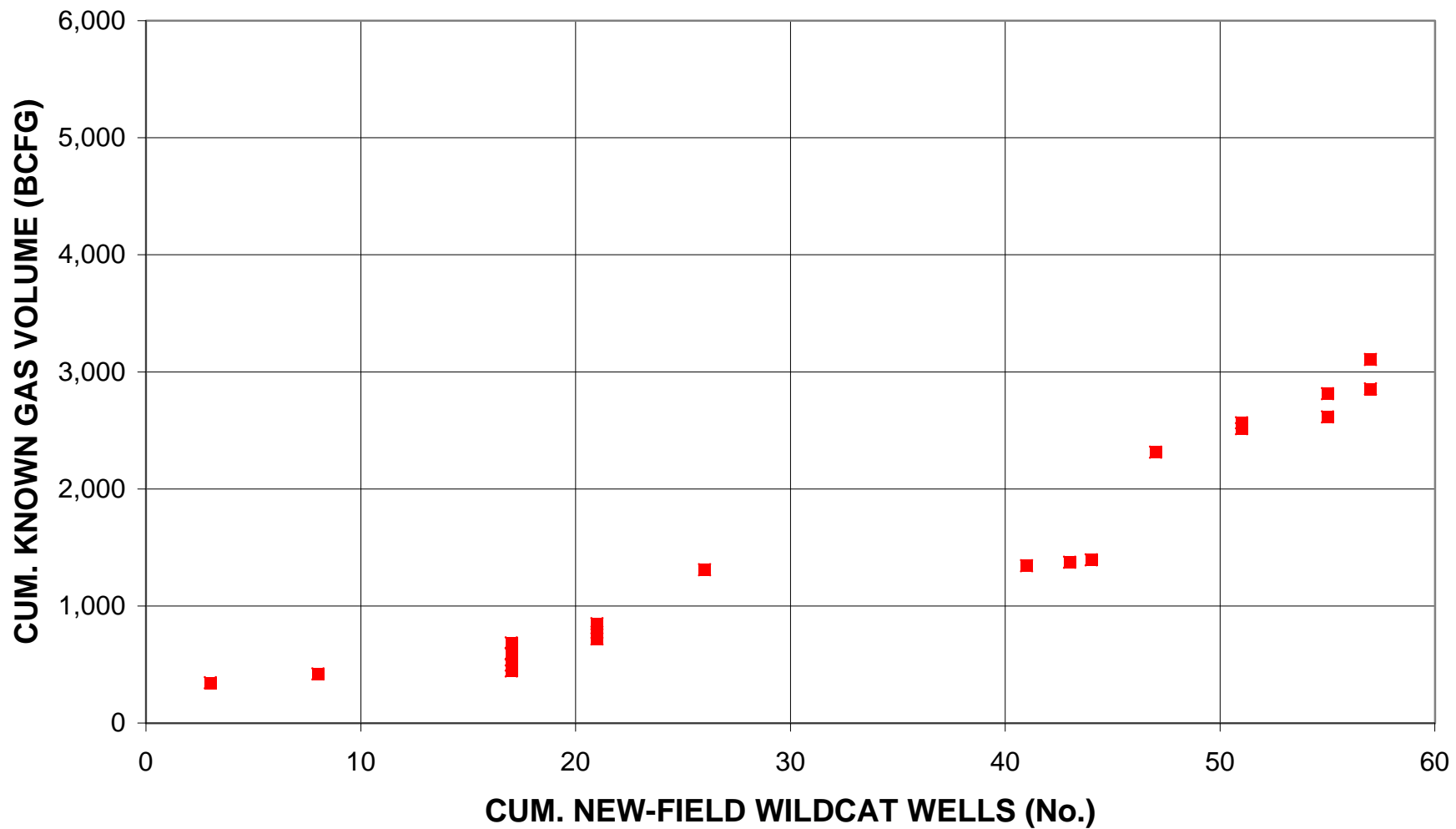
Tanezzuft-Ahnet Structural/Stratigraphic, Assessment Unit 20580201



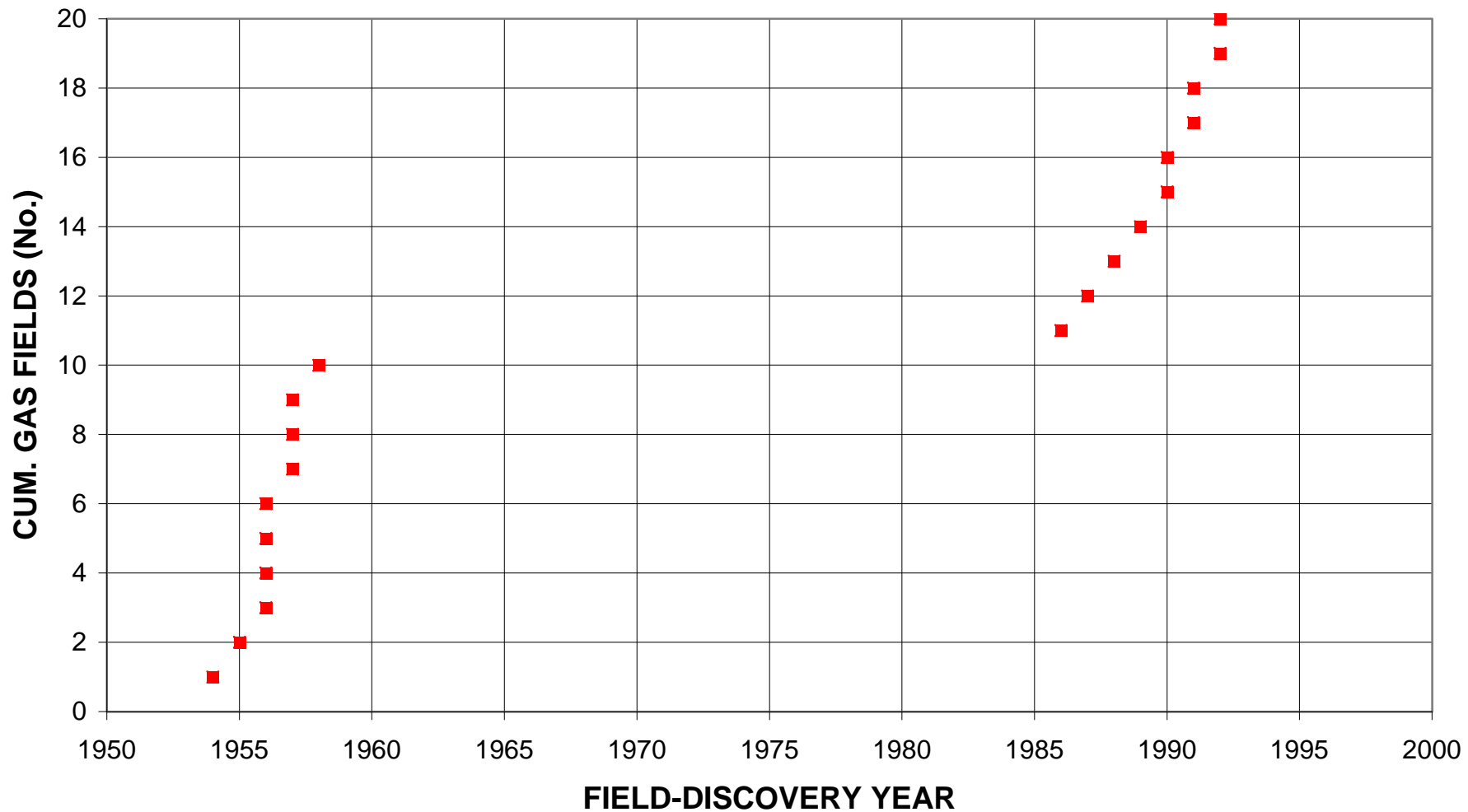
Tanezzuft-Ahnet Structural/Stratigraphic, Assessment Unit 20580201



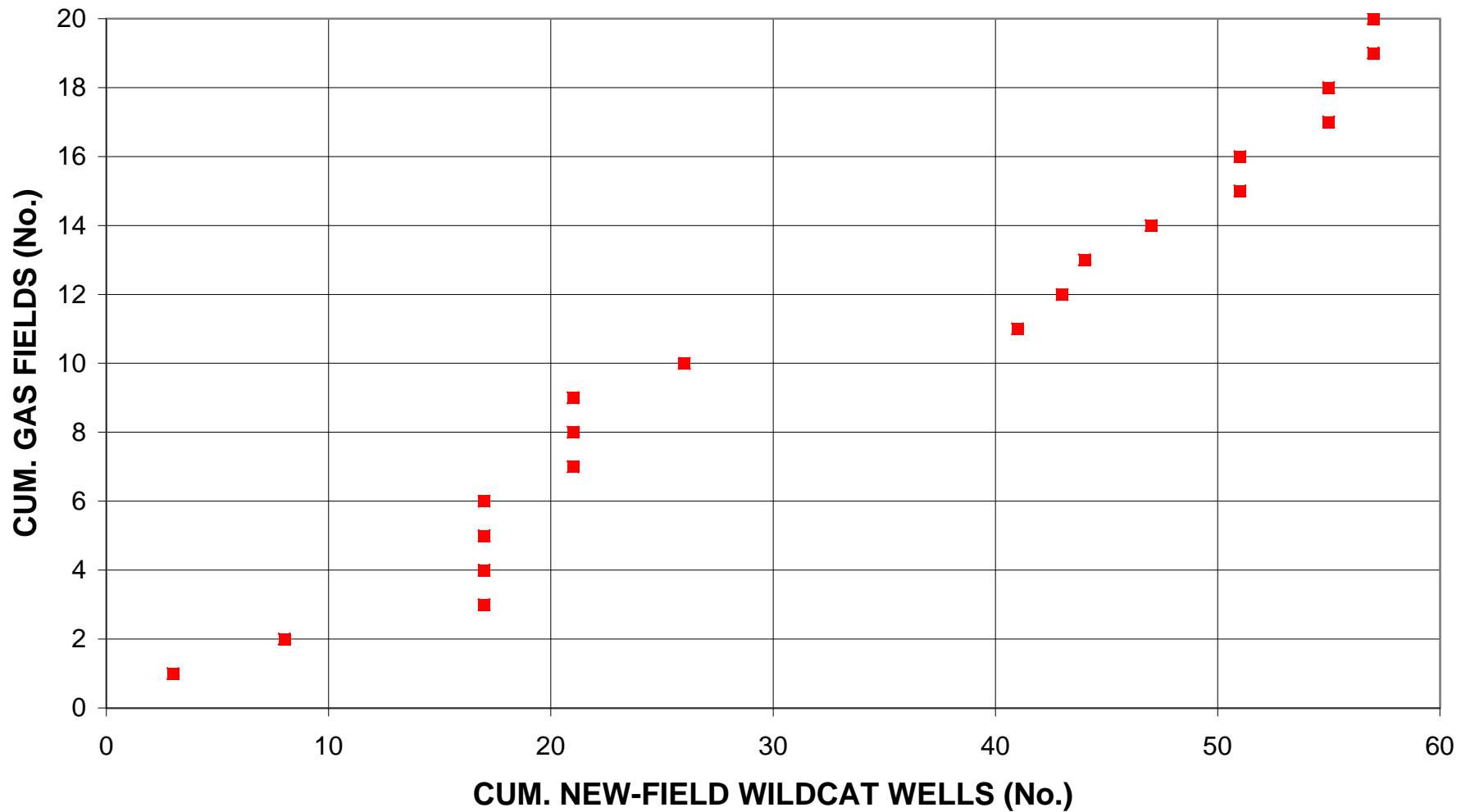
Tanezzuft-Ahnet Structural/Stratigraphic, Assessment Unit 20580201



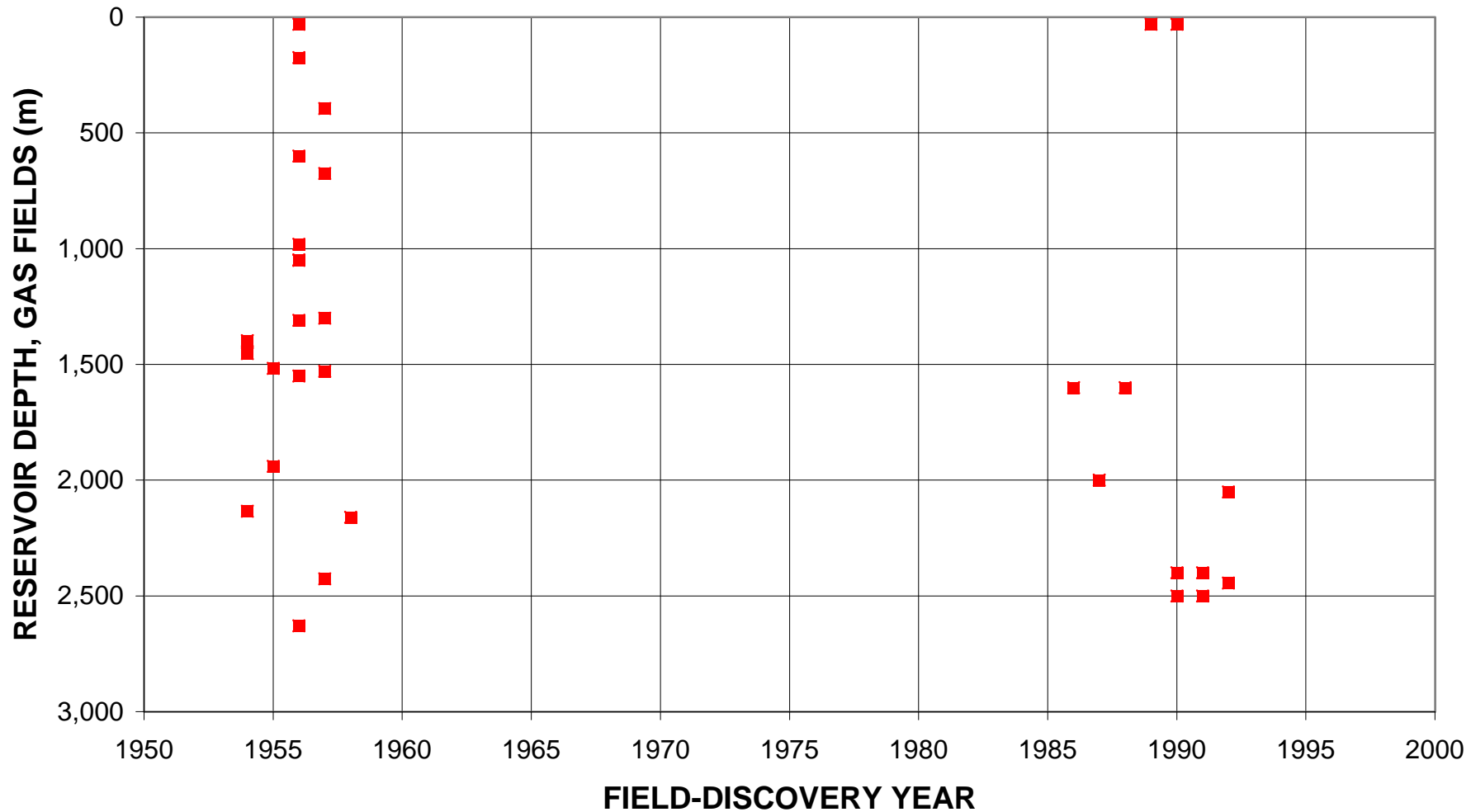
Tanezzuft-Ahnet Structural/Stratigraphic, Assessment Unit 20580201



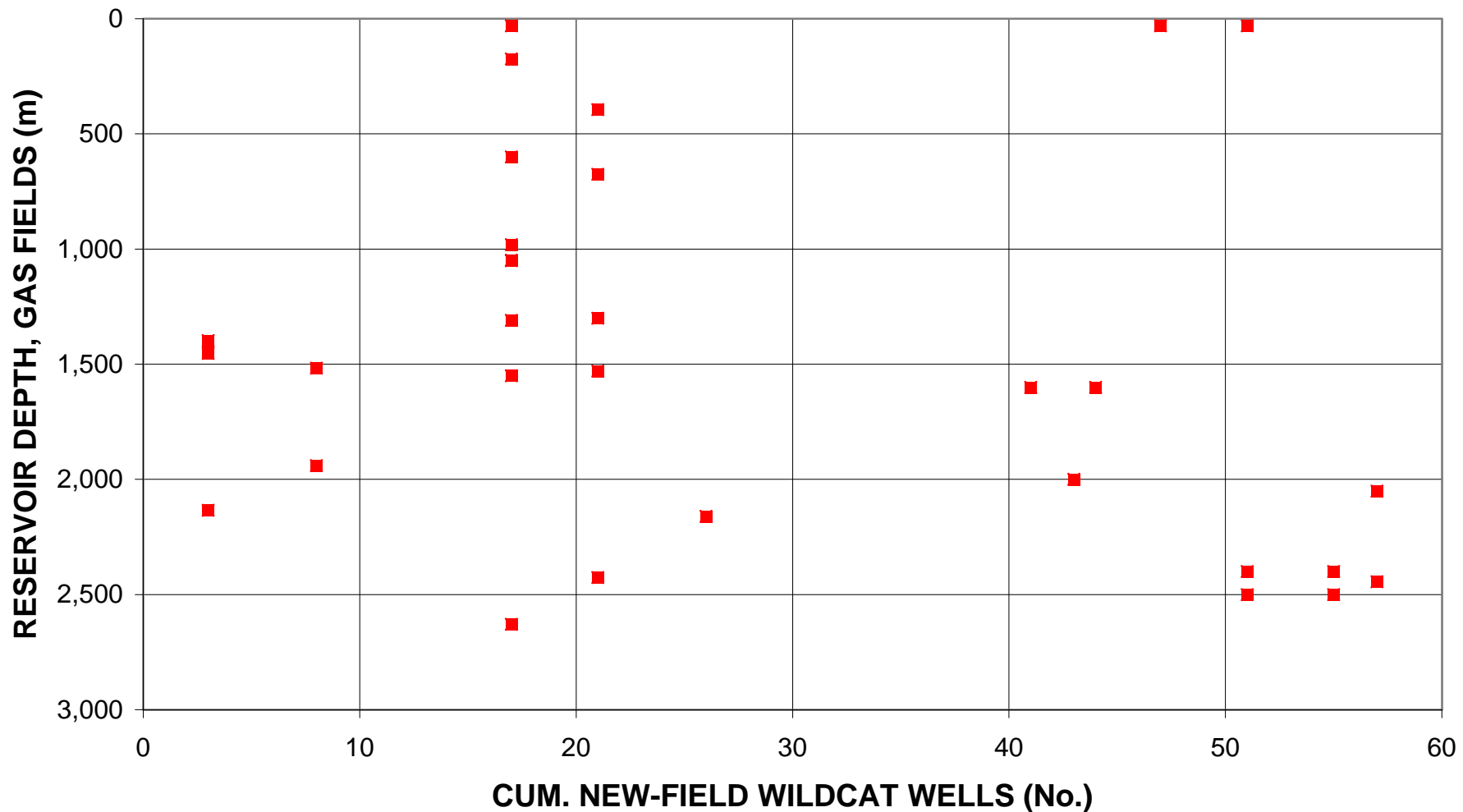
Tanezzuft-Ahnet Structural/Stratigraphic, Assessment Unit 20580201



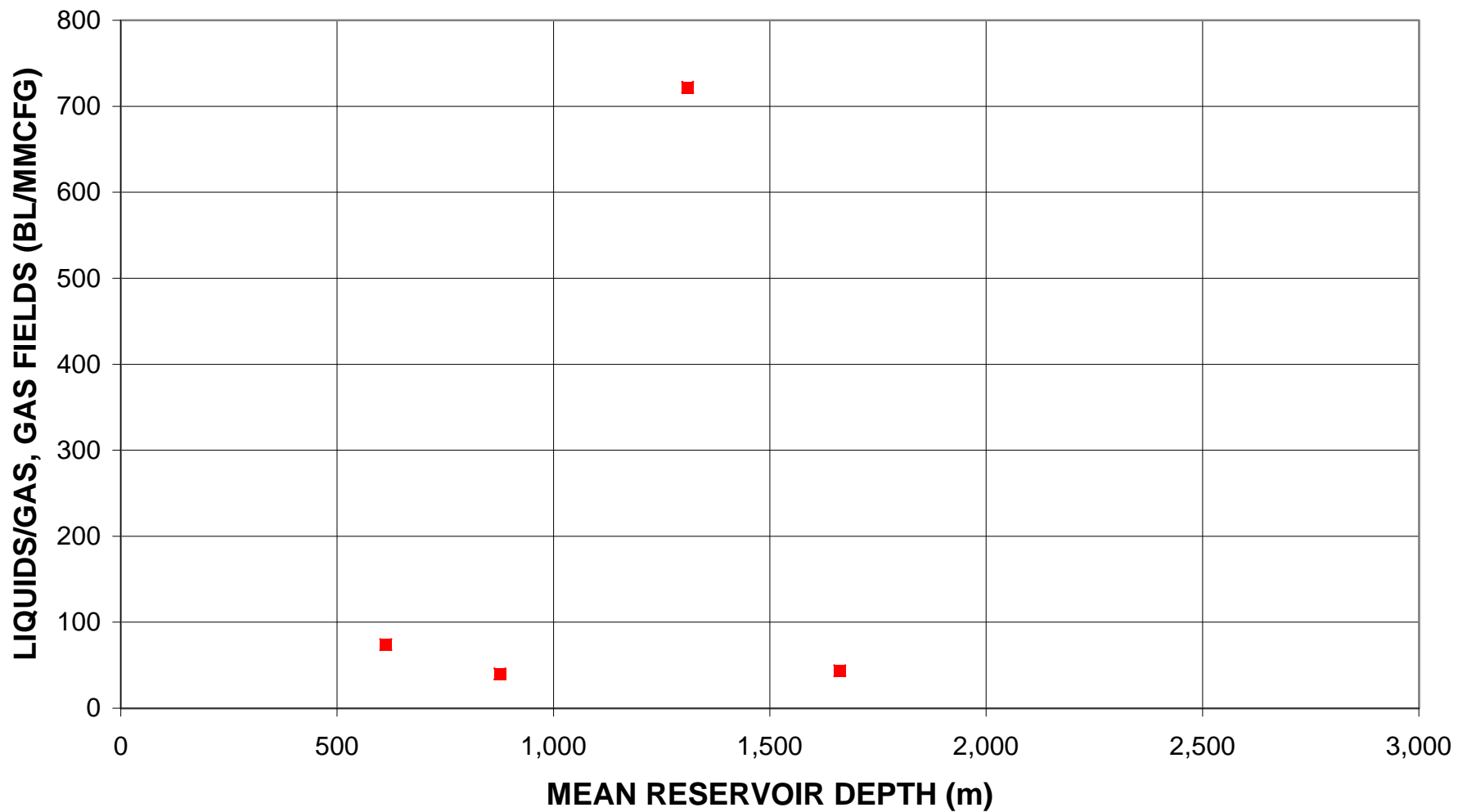
Tanezzuft-Ahnet Structural/Stratigraphic, Assessment Unit 20580201



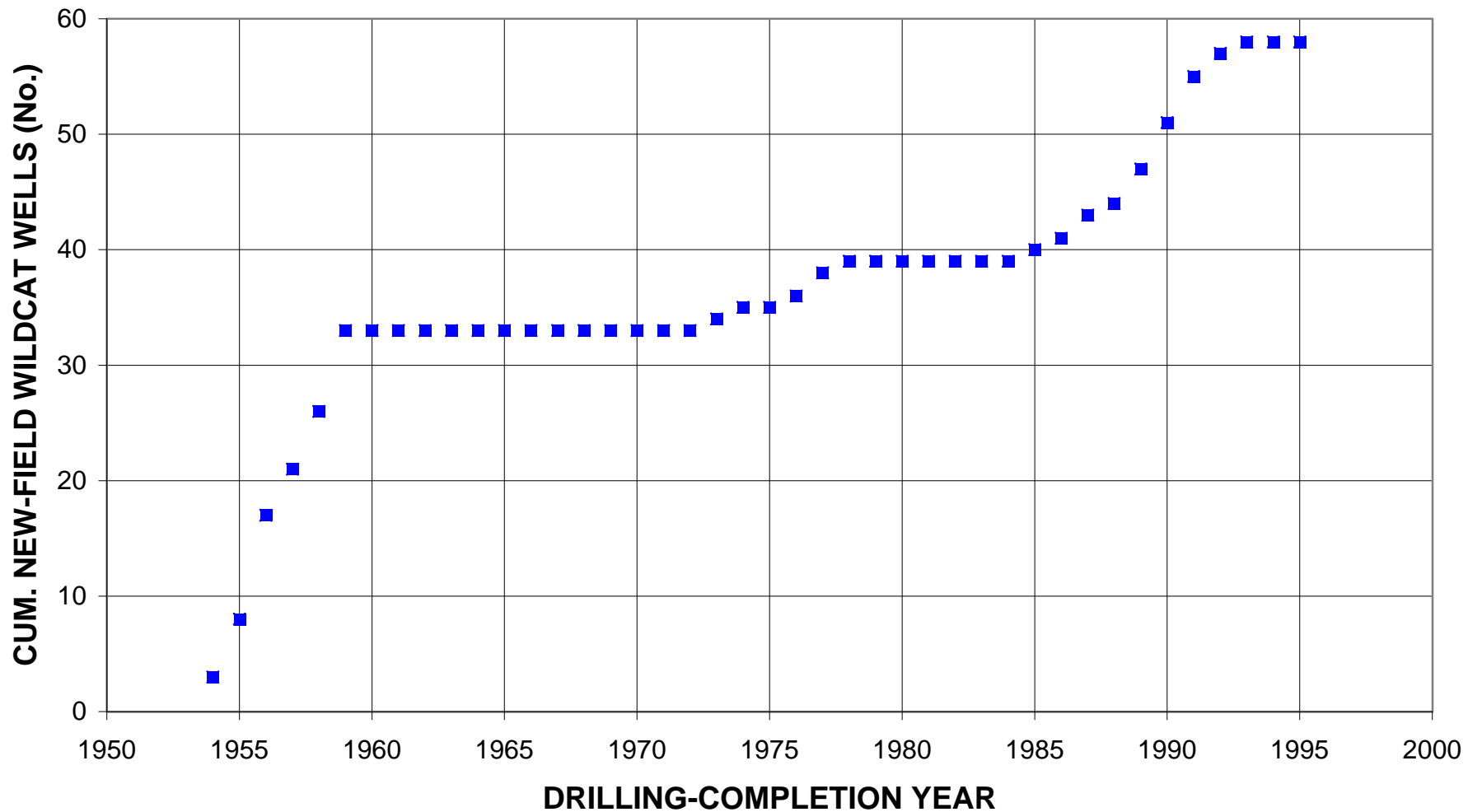
Tanezzuft-Ahnet Structural/Stratigraphic, Assessment Unit 20580201



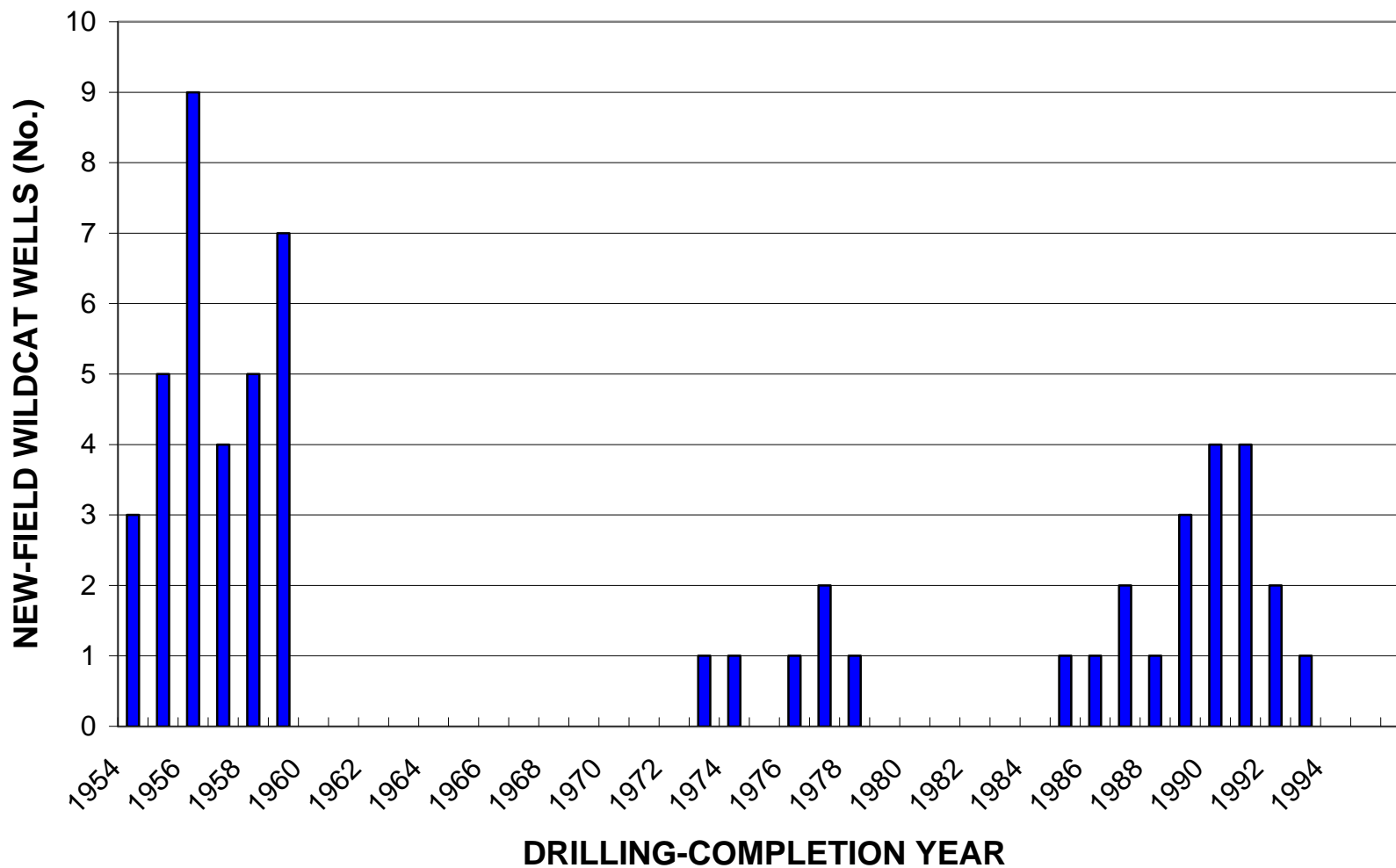
Tanezzuft-Ahnet Structural/Stratigraphic, Assessment Unit 20580201



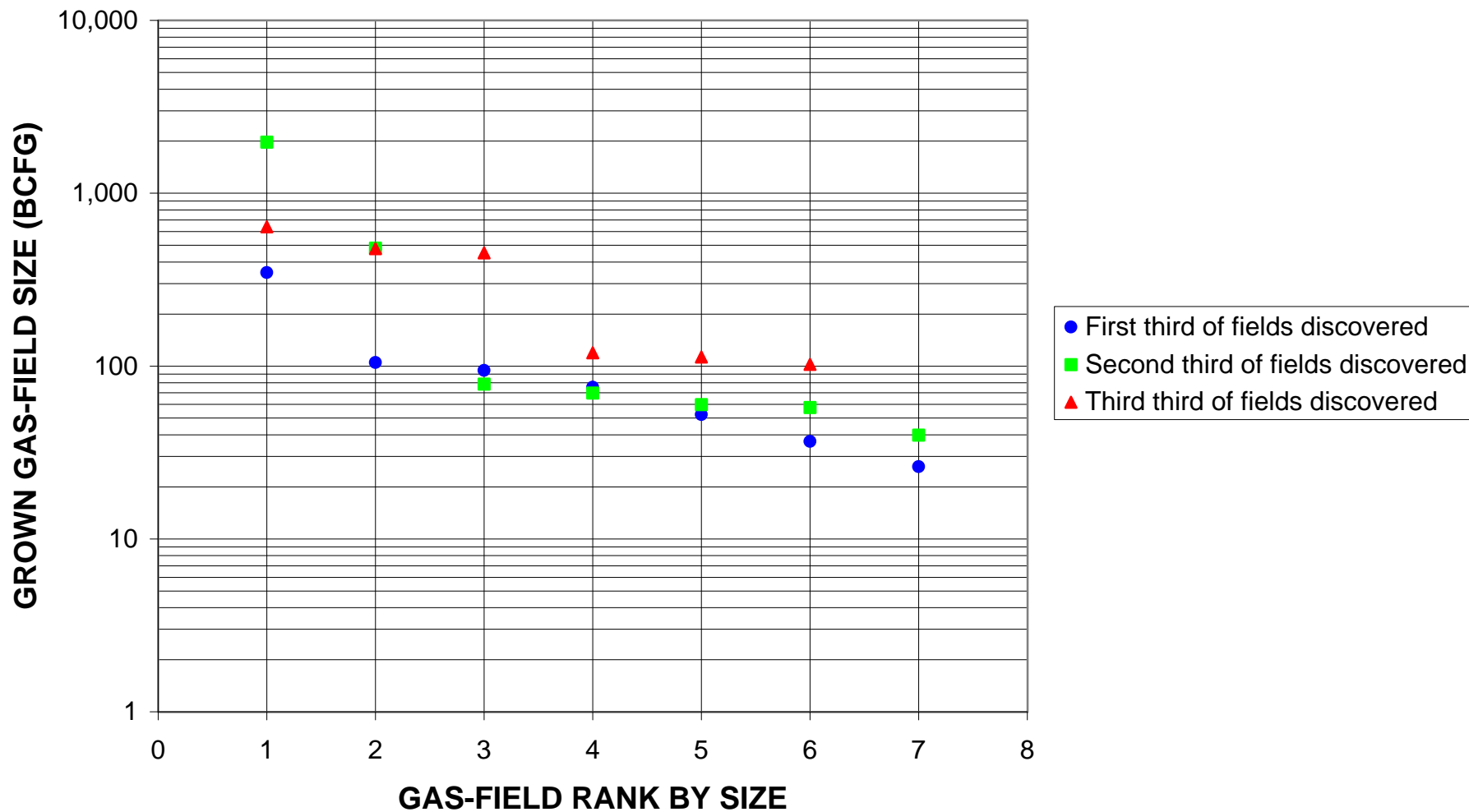
Tanezzuft-Ahnet Structural/Stratigraphic, Assessment Unit 20580201



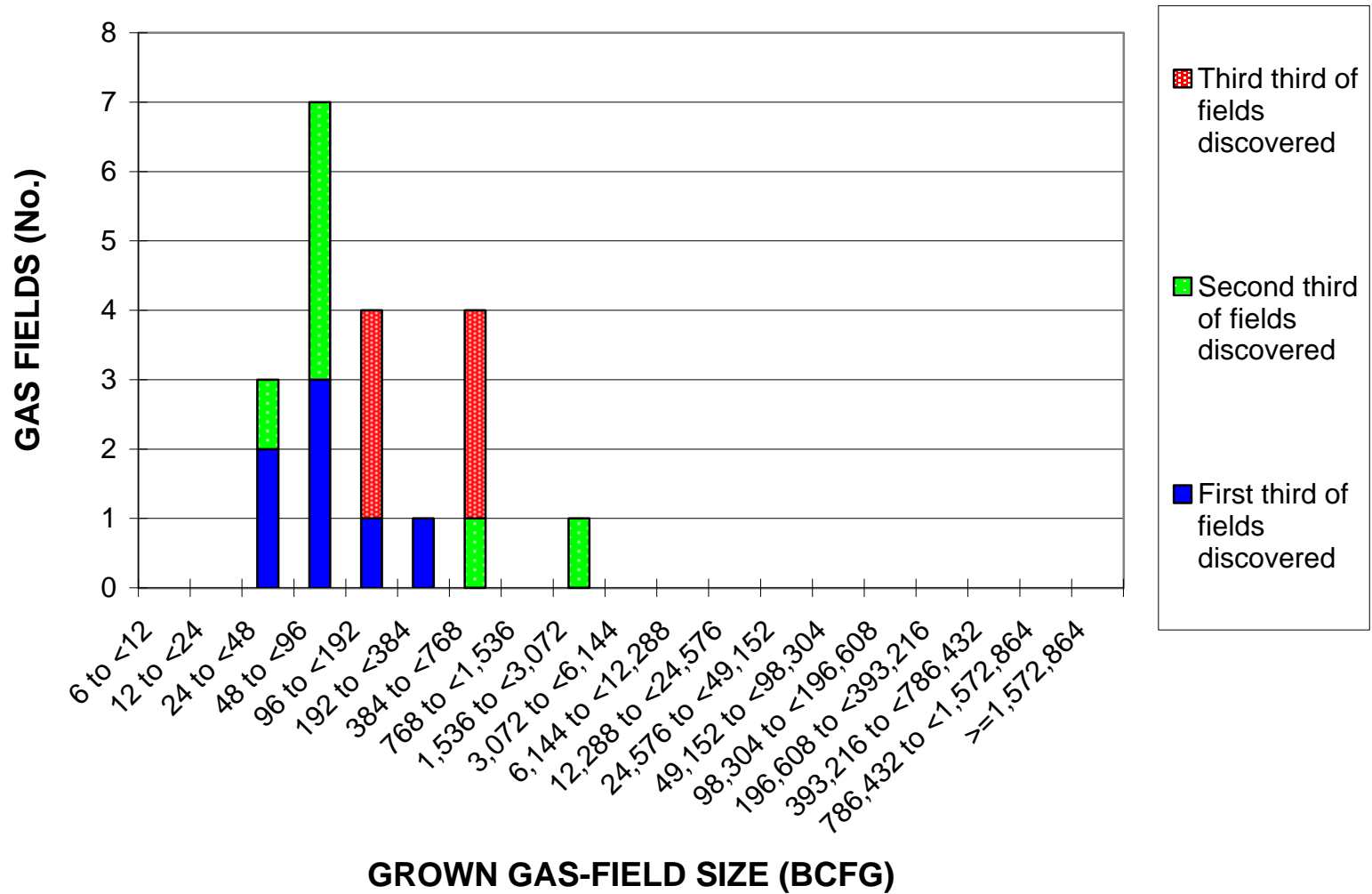
Tanezzuft-Ahnet Structural/Stratigraphic, Assessment Unit 20580201



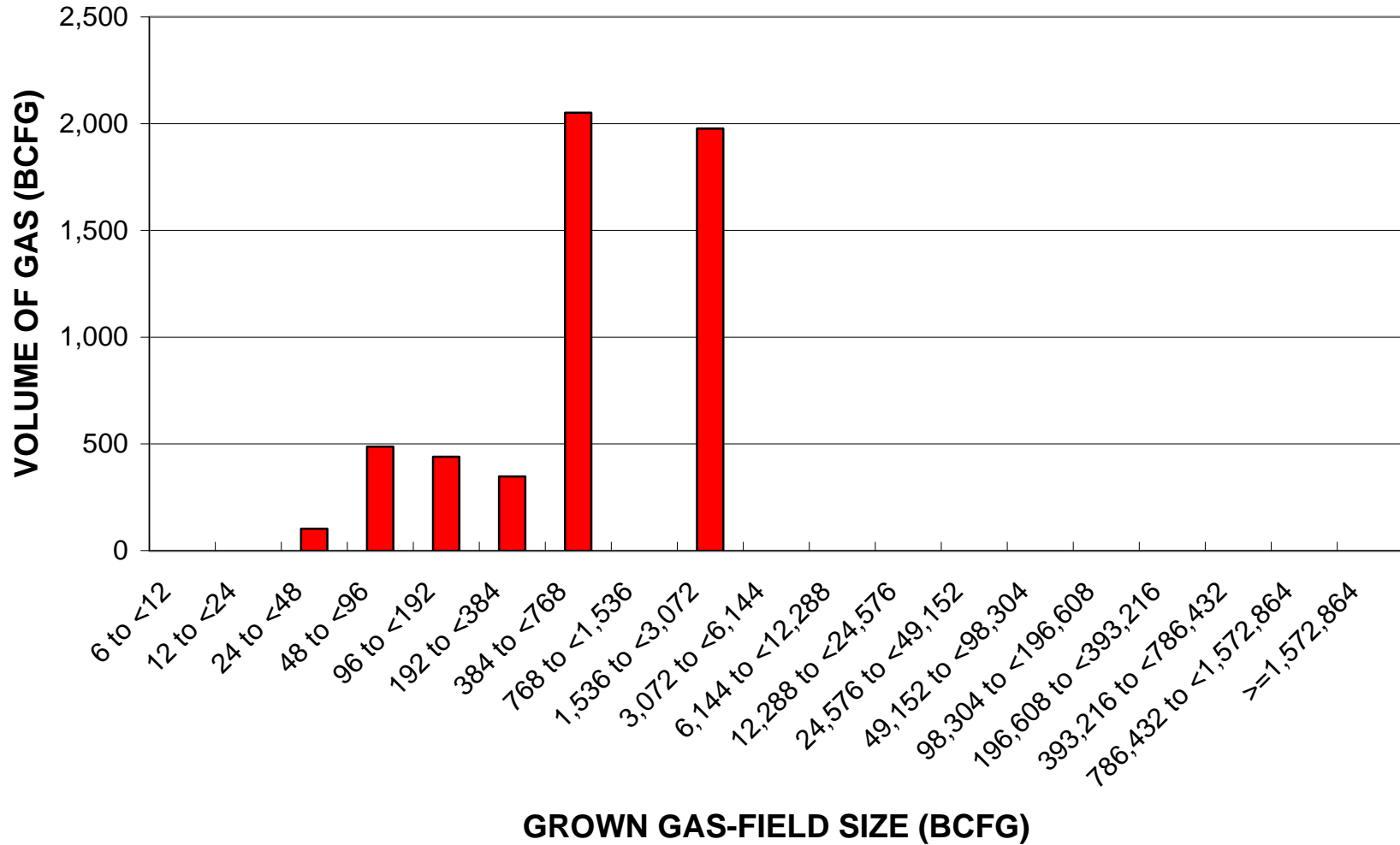
Tanezzuft-Ahnet Structural/Stratigraphic, Assessment Unit 20580201



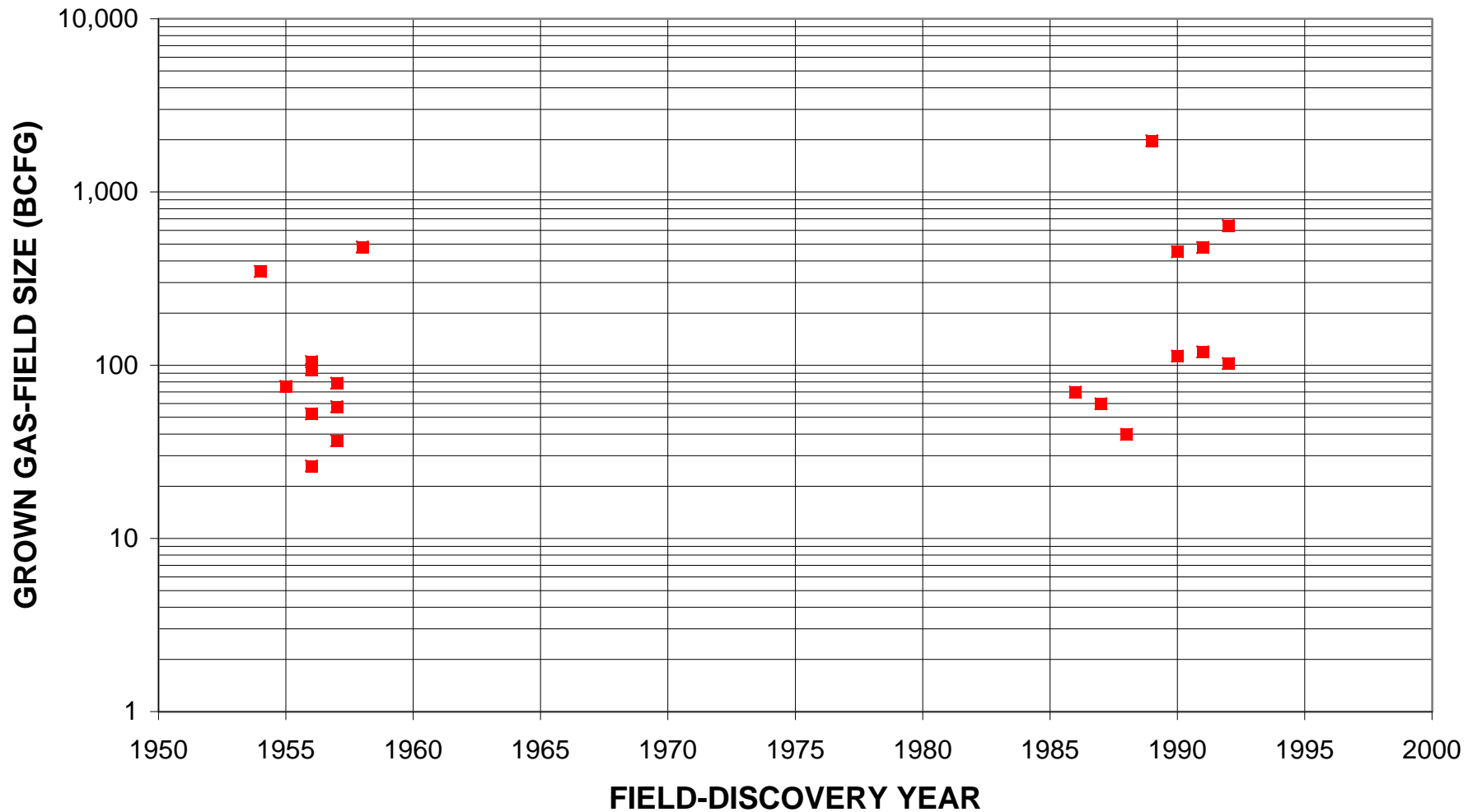
Tanezzuft-Ahnet Structural/Stratigraphic, Assessment Unit 20580201



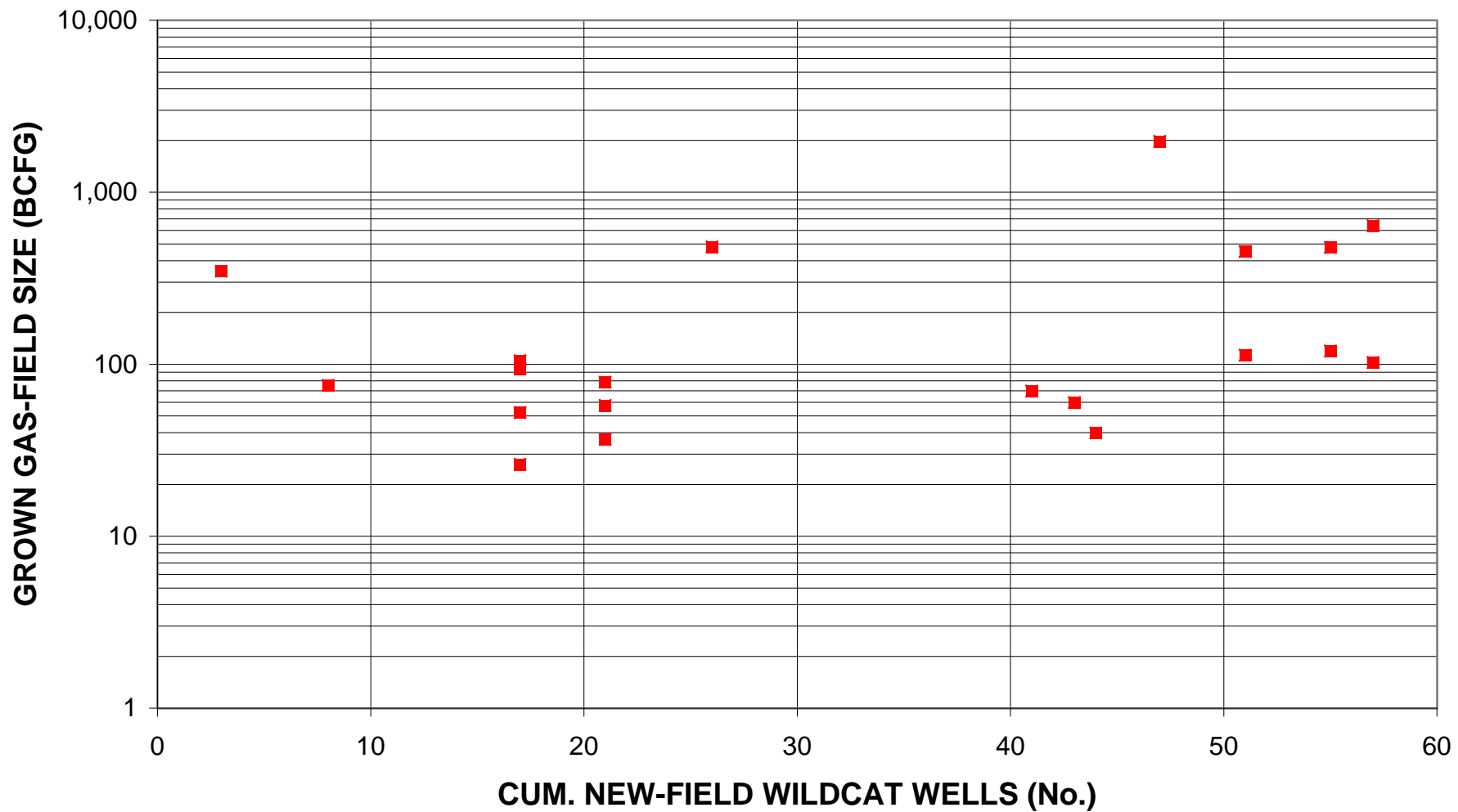
Tanezzuft-Ahnet Structural/Stratigraphic, Assessment Unit 20580201



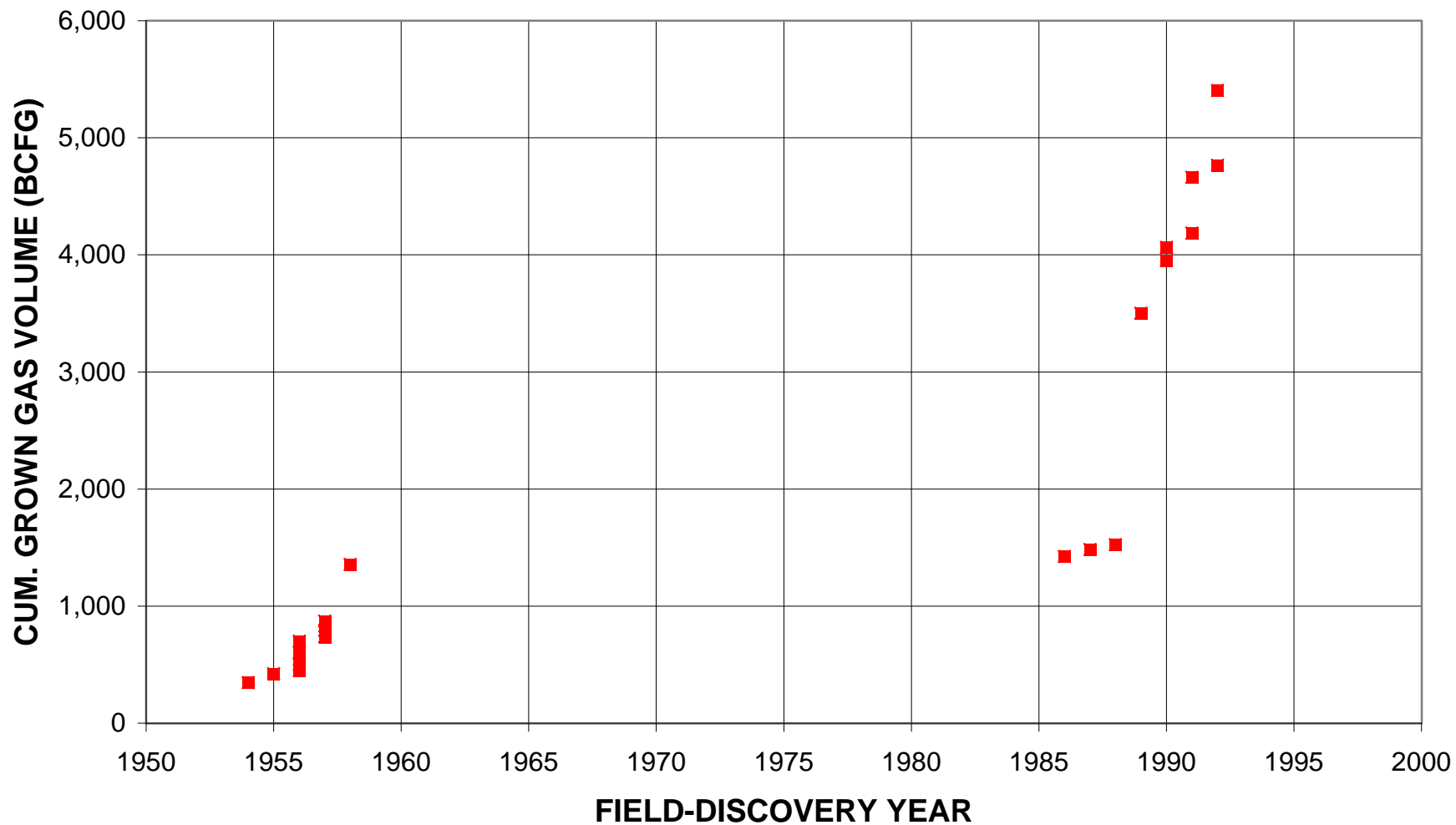
Tanezzuft-Ahnet Structural/Stratigraphic, Assessment Unit 20580201



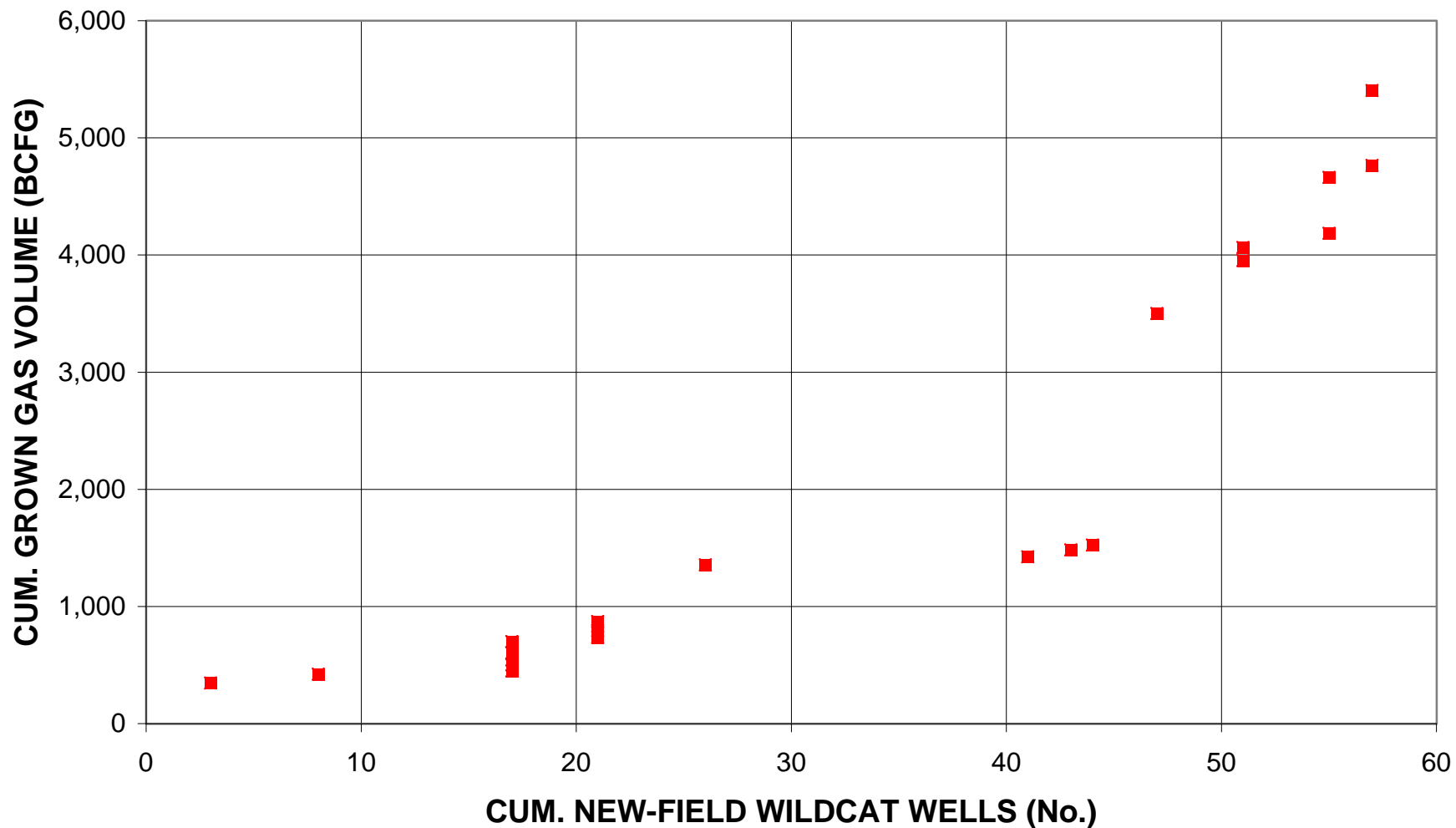
Tanezzuft-Ahnet Structural/Stratigraphic, Assessment Unit 20580201



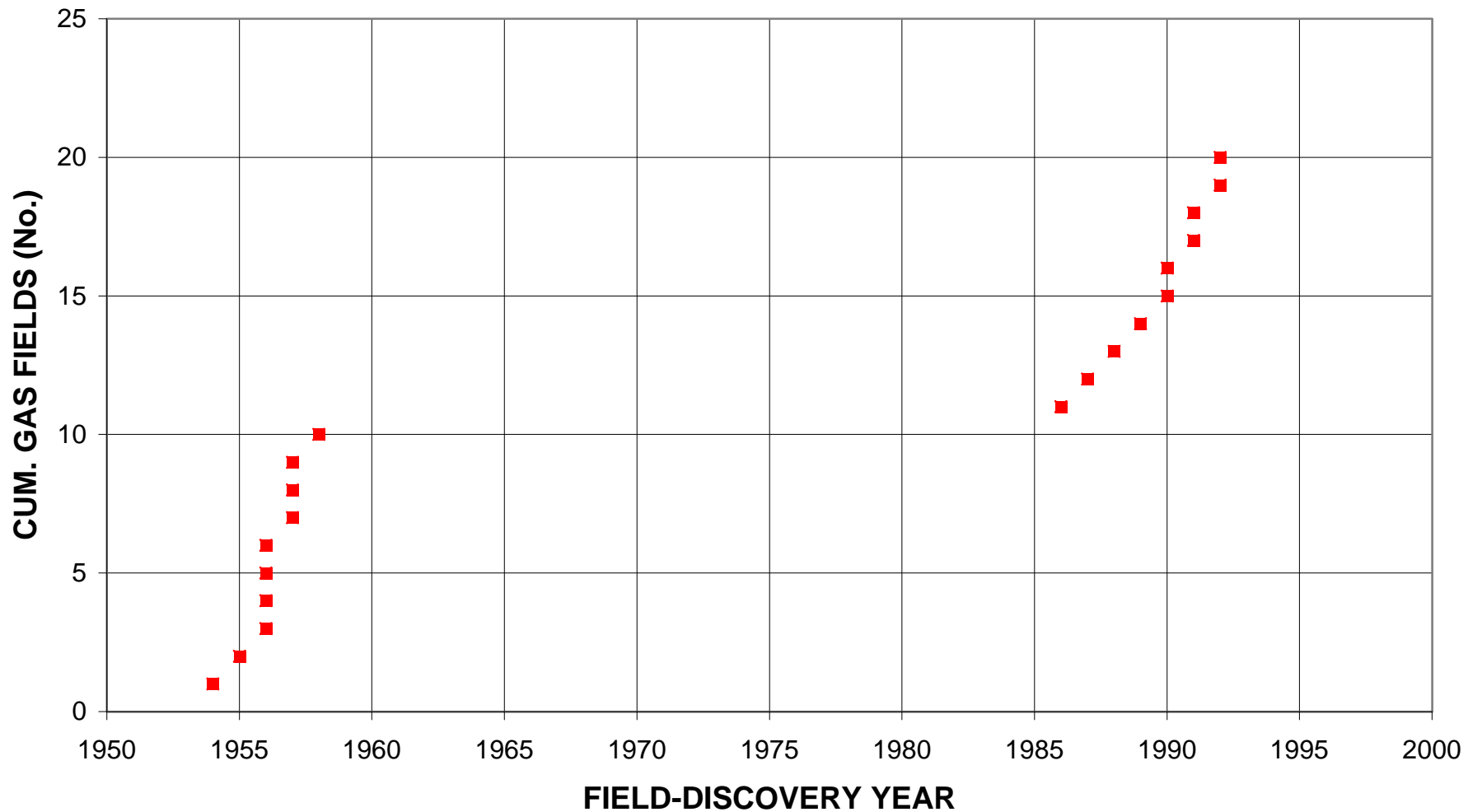
Tanezzuft-Ahnet Structural/Stratigraphic, Assessment Unit 20580201



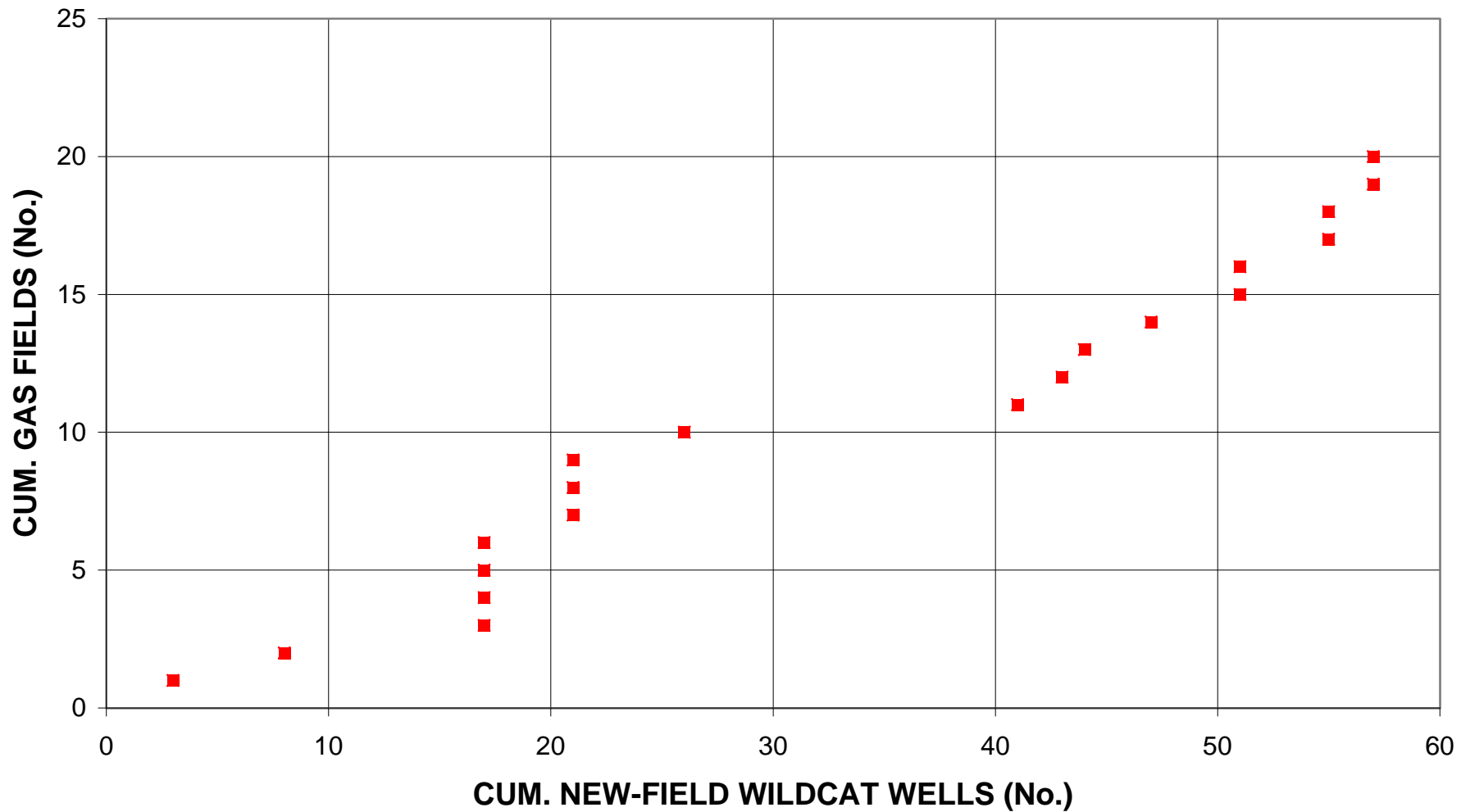
Tanezzuft-Ahnet Structural/Stratigraphic, Assessment Unit 20580201



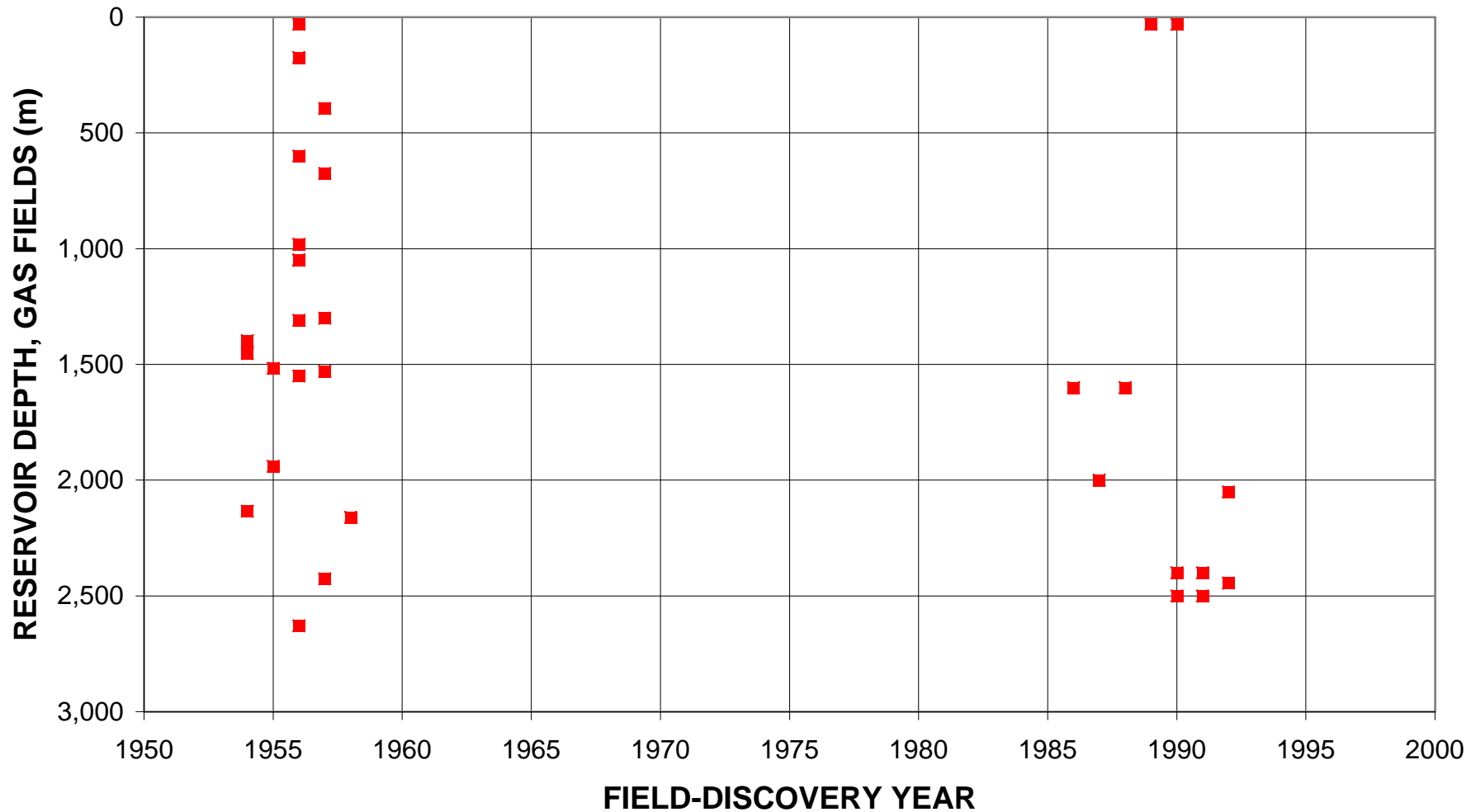
Tanezzuft-Ahnet Structural/Stratigraphic, Assessment Unit 20580201



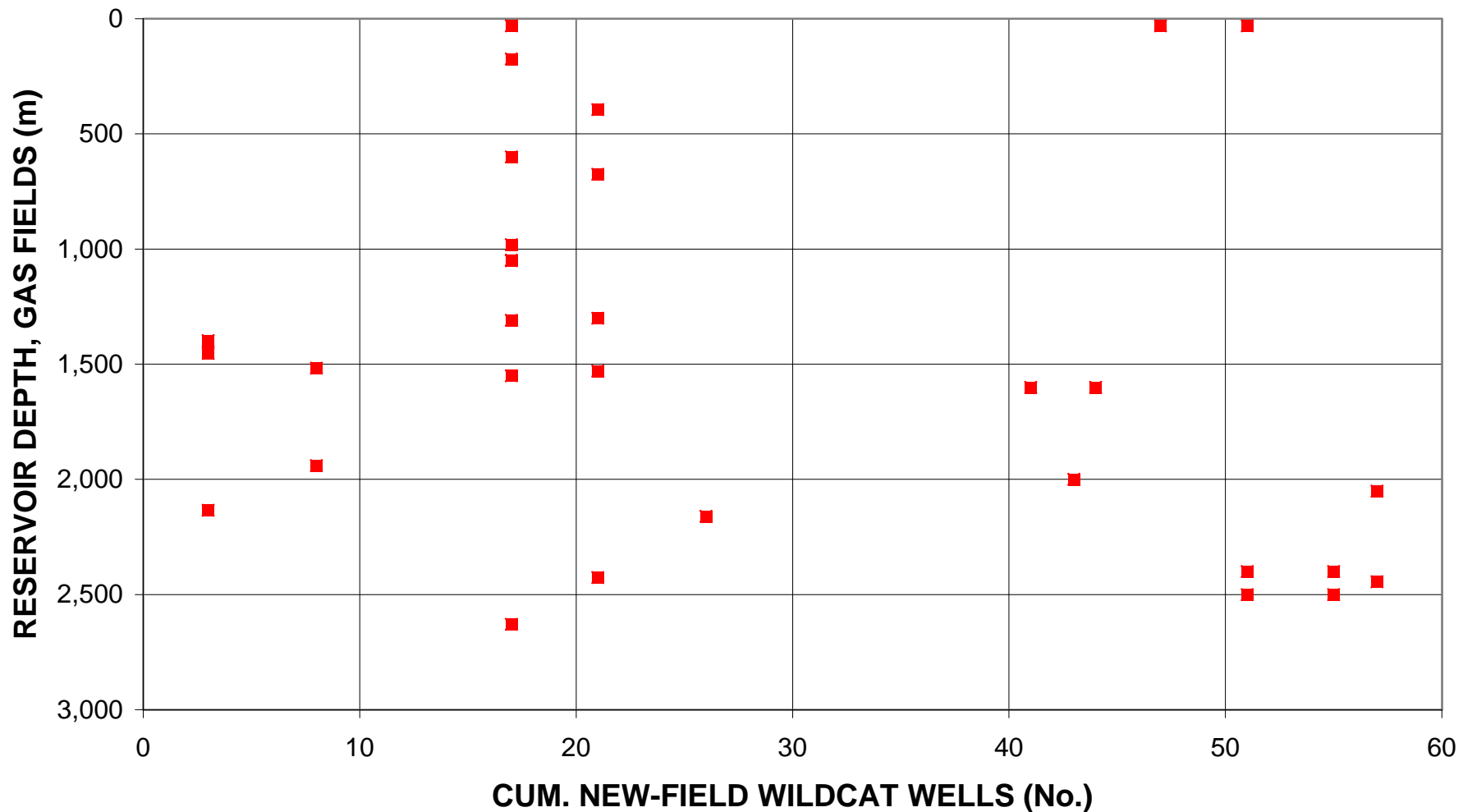
Tanezzuft-Ahnet Structural/Stratigraphic, Assessment Unit 20580201



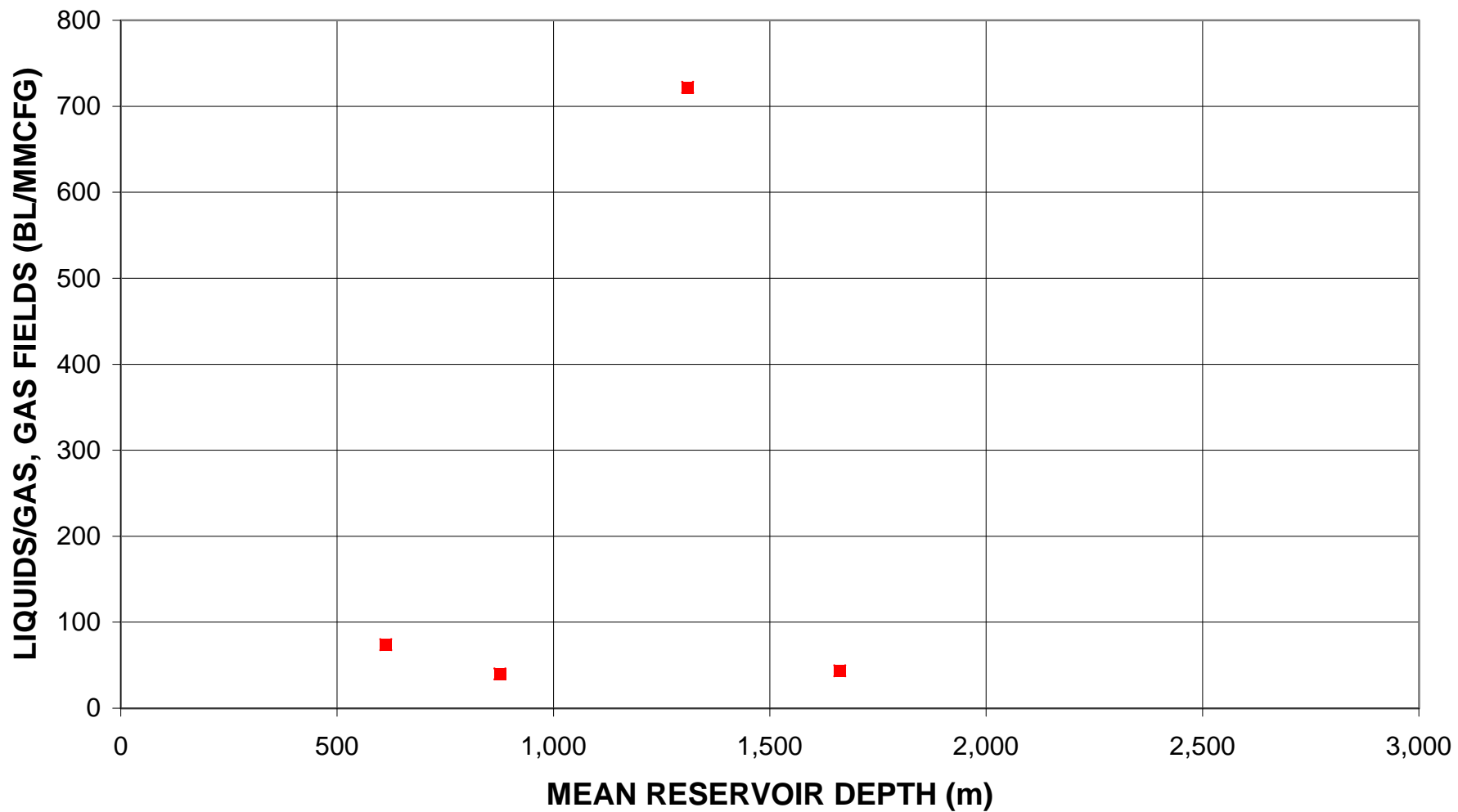
Tanezzuft-Ahnet Structural/Stratigraphic, Assessment Unit 20580201



Tanezzuft-Ahnet Structural/Stratigraphic, Assessment Unit 20580201



Tanezzuft-Ahnet Structural/Stratigraphic, Assessment Unit 20580201



Tanezzuft-Ahnet Structural/Stratigraphic, Assessment Unit 20580201
Volumes of Discovered Petroleum

[MMBO, million barrels of oil. BCFG, billion cubic feet of gas. MMBNGL, million barrels of natural gas liquids. Fields containing less than 1 MMBO in oil fields or 6 BCFG in gas fields were not considered in the assessment. Fields were classified as oil or gas by the USGS. Fields without reported discovery dates were not included. NA means not applicable and is shown for volumes where only one field is present. Calculated values may not be equal to the sums of the component values because numbers have been independently rounded.]

Field Type	Known (Discovered) Volumes				Grown (Discovered) Volumes			
	Number of Fields	Oil (MMBO)	Gas (BCFG)	NGL (MMBNGL)	Number of Fields	Oil (MMBO)	Gas (BCFG)	NGL (MMBNGL)
Oil Fields	1	NA	NA	NA	1	NA	NA	NA
Gas Fields	20	0	3,105	85	20	0	5,405	88
Fields <1 MMBOE	3	0	12	5	3	0	13	5
All Fields	24	1	3,117	90	24	1	5,418	93

**Tanezzuft-Ahnet Structural/Stratigraphic, Assessment Unit 20580201
Discovery-History Sequence**

[MMBO, million barrels of oil. BCFG, billion cubic feet of gas. Fields containing less than 1 MMBO in oil fields or 6 BCFG in gas fields were not considered in the assessment. Fields were classified as oil or gas by the USGS. The first half or third shows year of first field discovery as well as end of period. NA means not applicable and is shown where fewer than four fields are present.]

Field Type	Discovery-History Sequence - Known (Discovered) Volumes					
		Year (End of Period)	Number of Fields	Total Volume	Mean Size	Median Size
Oil Fields	<u>Known Sizes (MMBO)</u>					
	First third	NA	NA	NA	NA	NA
	Second third	NA	NA	NA	NA	NA
	Third third	NA	NA	NA	NA	NA
	All Oil Fields		NA	NA	NA	NA
Gas Fields	<u>Known Sizes (BCFG)</u>					
	First third	1954-1957	7	720	103	75
	Second third	1990	7	1,595	228	55
	Third third	1992	6	790	132	125
	All Gas Fields		20	3,105	155	65

**Tanezzuft-Ahnet Structural/Stratigraphic, Assessment Unit 20580201
Discovery-History Sequence**

[MMBO, million barrels of oil. BCFG, billion cubic feet of gas. Fields containing less than 1 MMBO in oil fields or 6 BCFG in gas fields were not considered in the assessment. Fields were classified as oil or gas by the USGS. The first half or third shows year of first field discovery as well as end of period. NA means not applicable and is shown where fewer than four fields are present.]

Field Type	Discovery-History Sequence - Grown (Discovered) Volumes					
		Year (End of Period)	Number of Fields	Total Volume	Mean Size	Median Size
Oil Fields	<u>Grown Sizes (MMBO)</u>					
	First third	NA	NA	NA	NA	NA
	Second third	NA	NA	NA	NA	NA
	Third third	NA	NA	NA	NA	NA
	All Oil Fields		NA	NA	NA	NA
Gas Fields	<u>Grown Sizes (BCFG)</u>					
	First third	1954-1957	7	737	105	75
	Second third	1989	7	2,765	395	70
	Third third	1992	6	1,904	317	285
	All Gas Fields		20	5,405	270	98