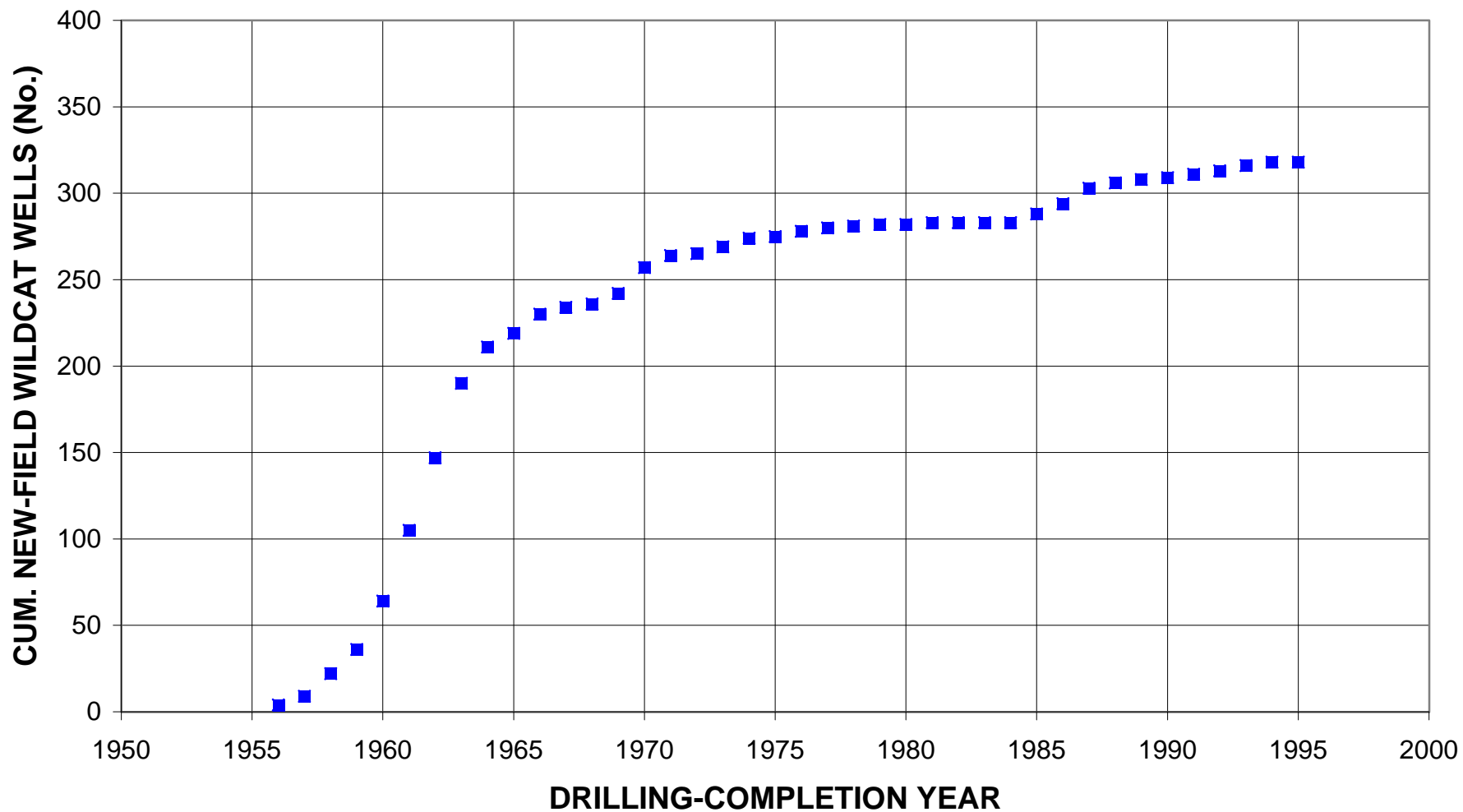
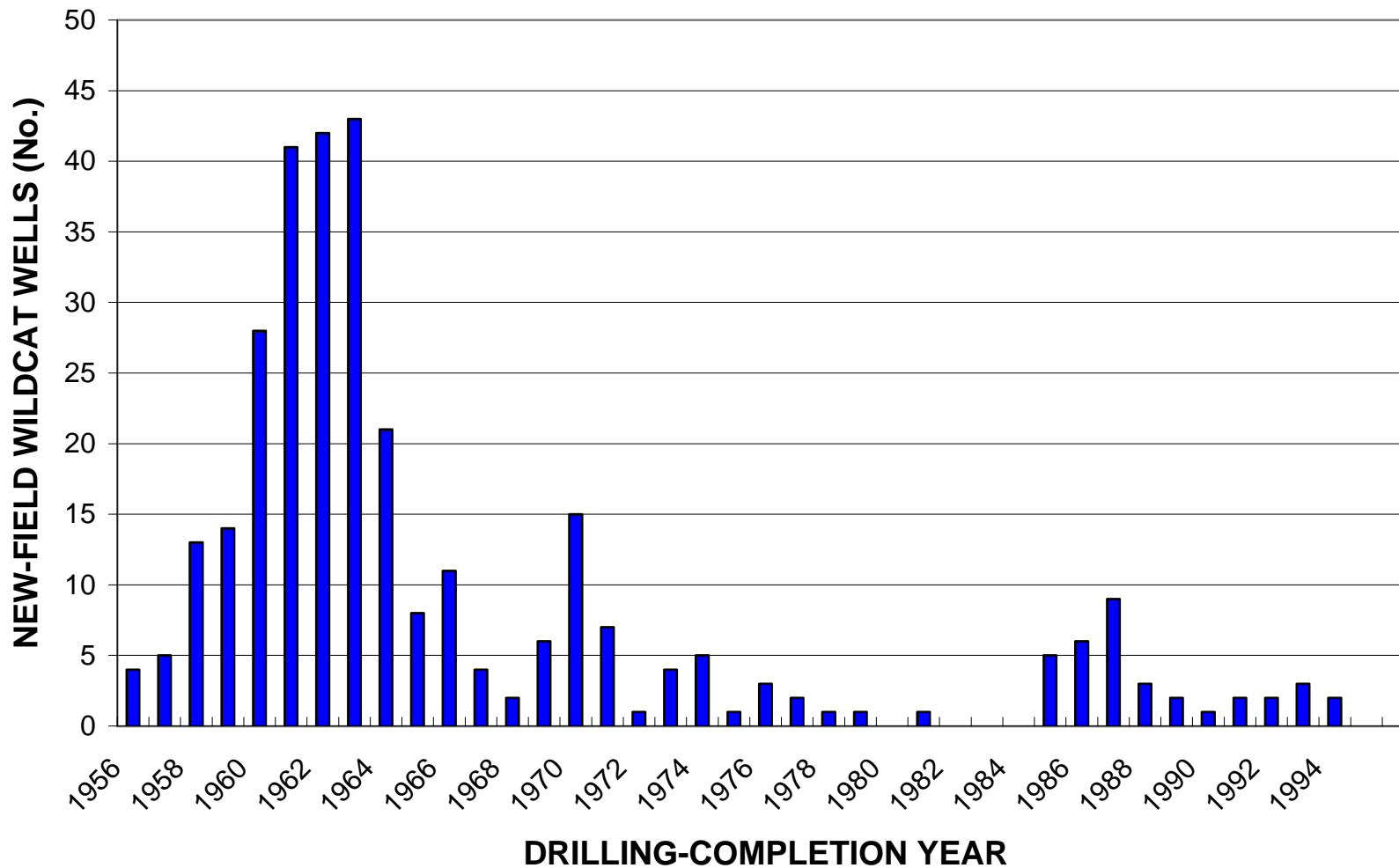


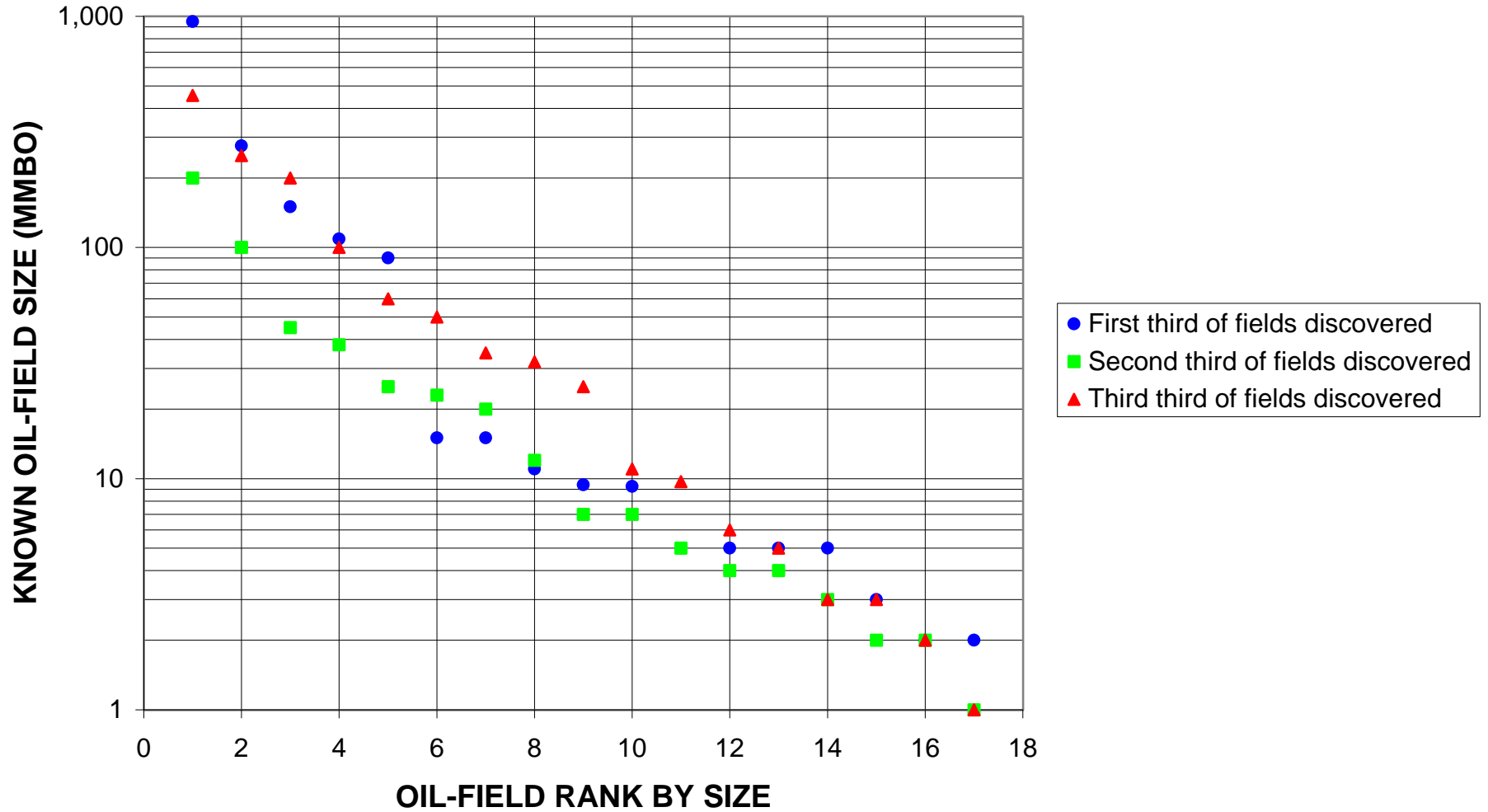
Tanezzuft-Illizi Structural/Stratigraphic, Assessment Unit 20560101



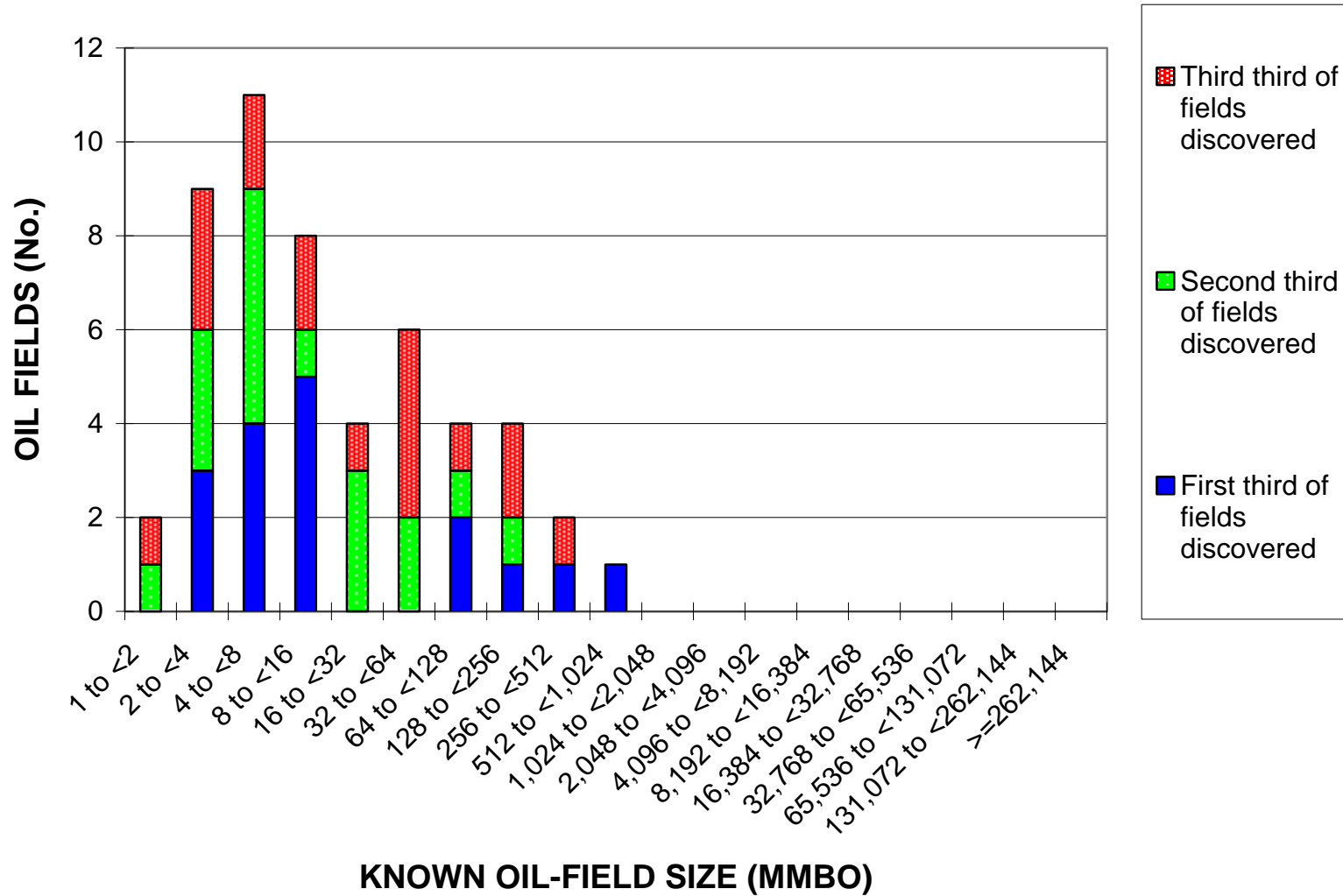
Tanezzuft-Illizi Structural/Stratigraphic, Assessment Unit 20560101



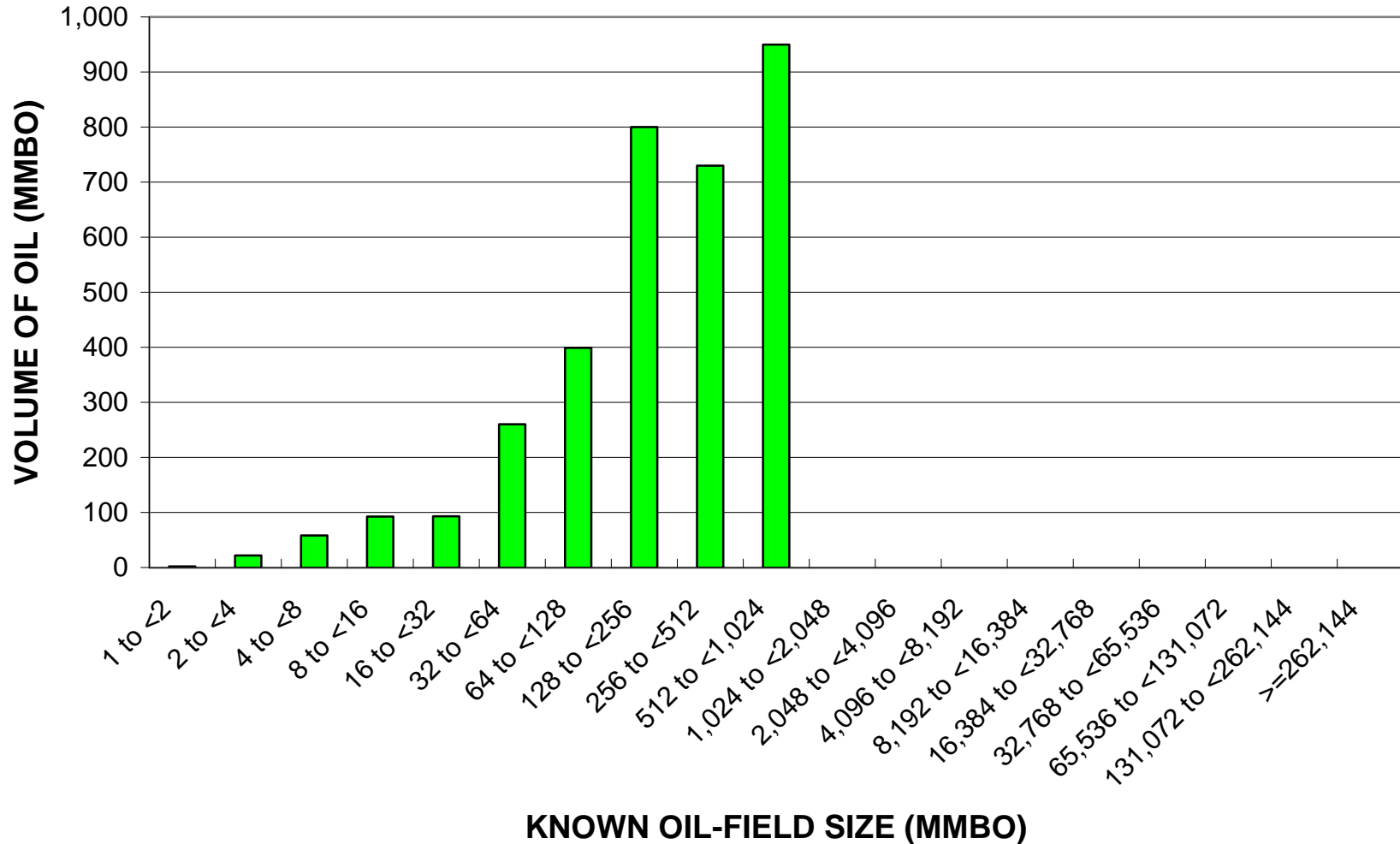
Tanezzuft-Illizi Structural/Stratigraphic, Assessment Unit 20560101



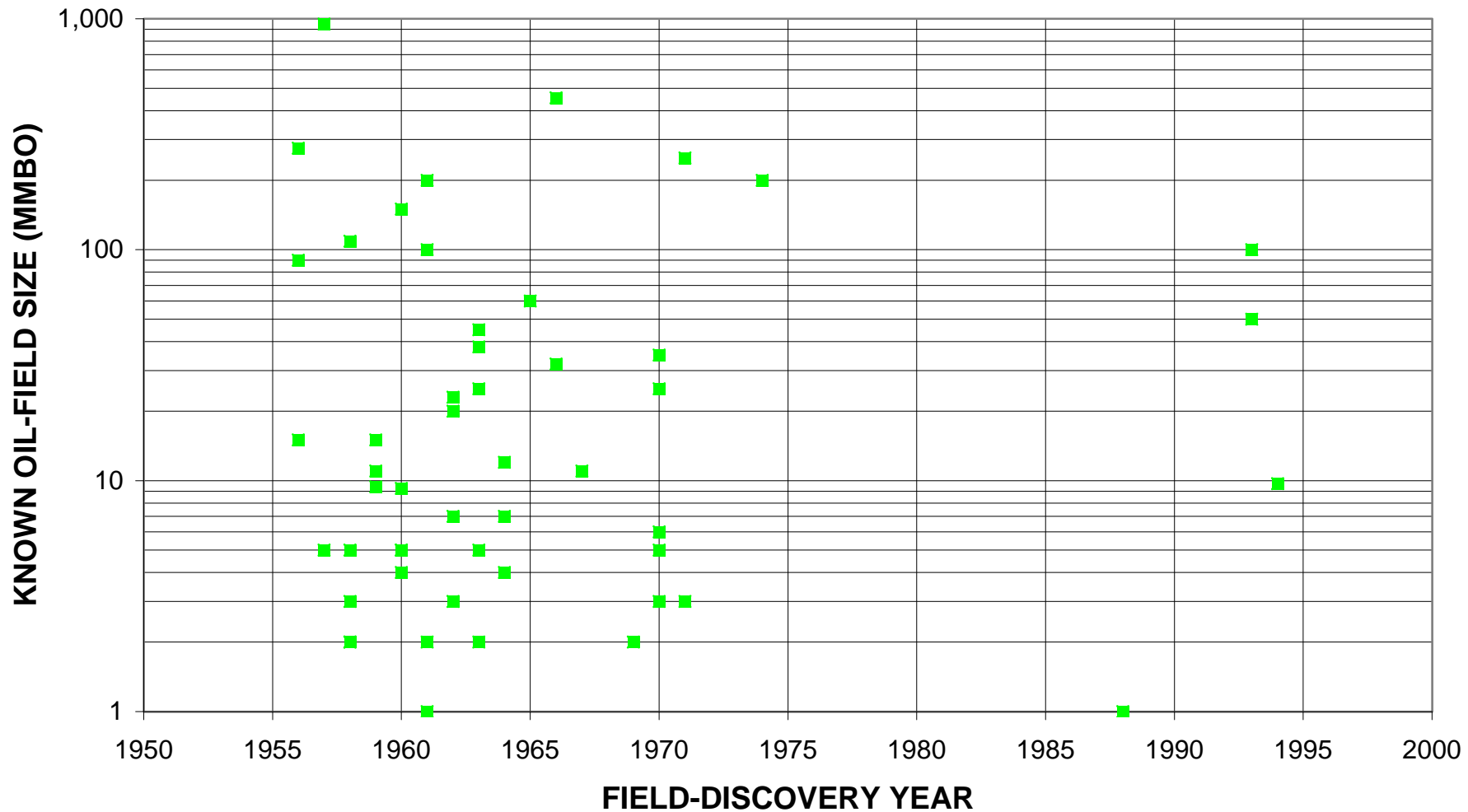
Tanezzuft-Illizi Structural/Stratigraphic, Assessment Unit 20560101



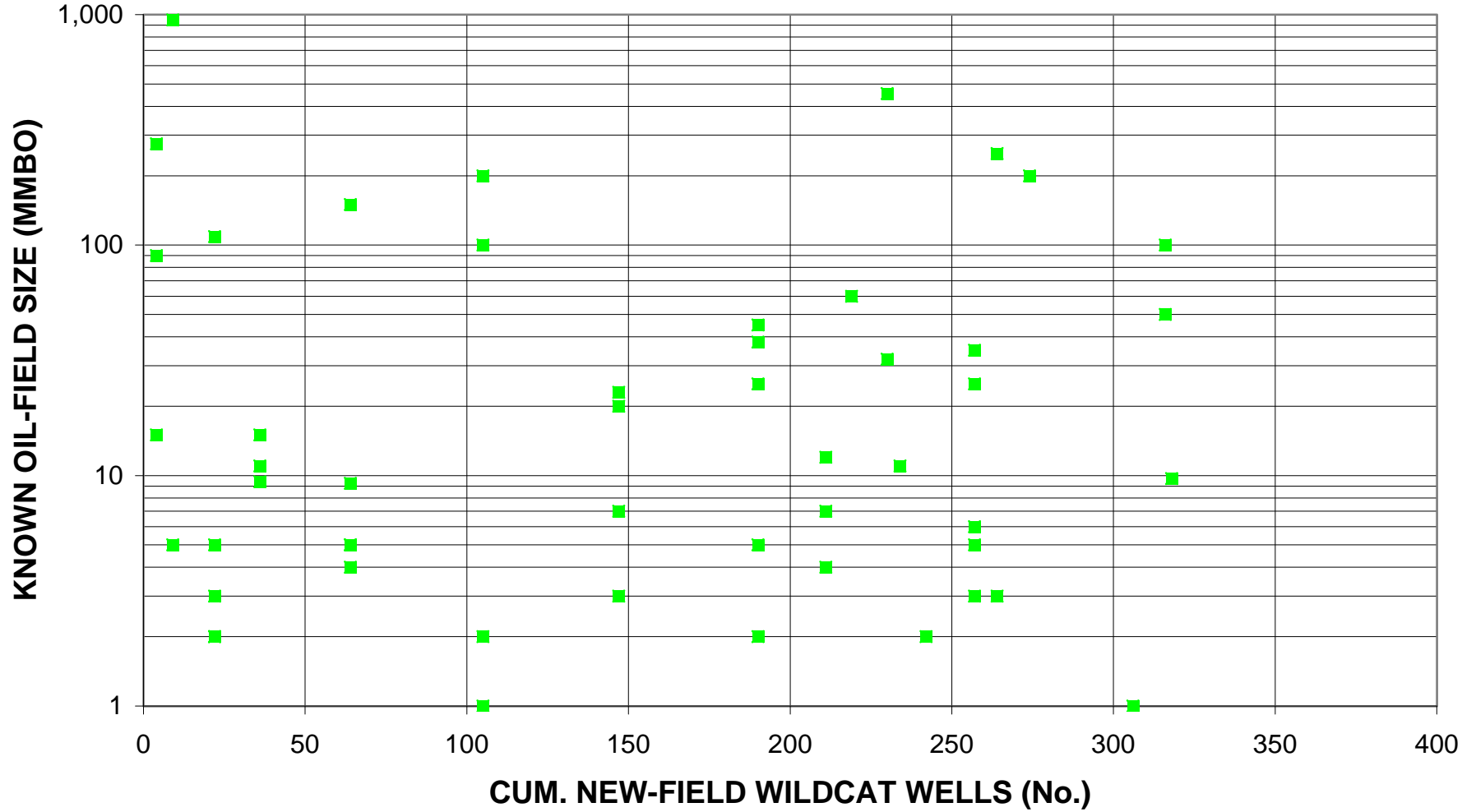
Tanezzuft-Illizi Structural/Stratigraphic, Assessment Unit 20560101



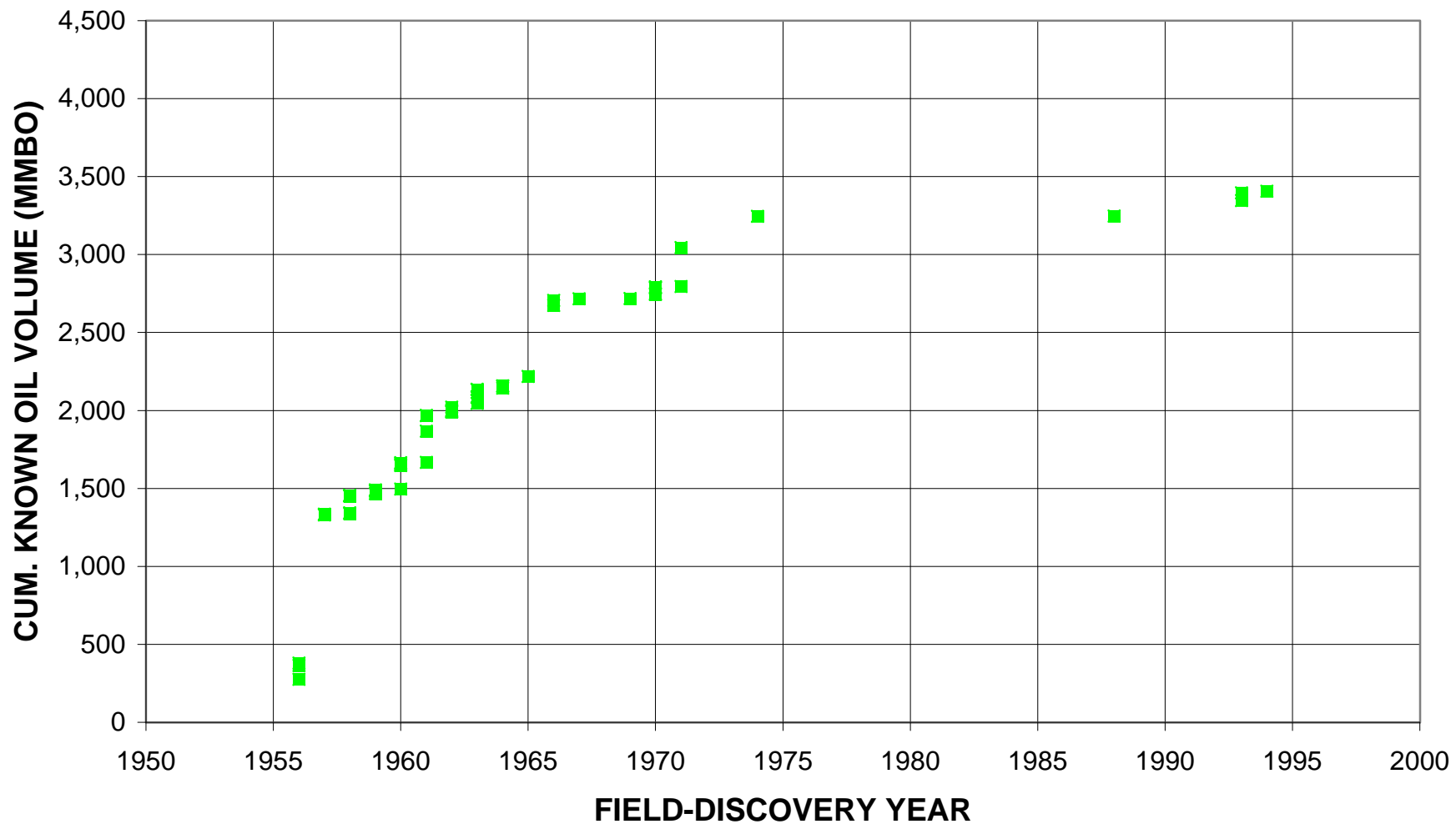
Tanezzuft-Illizi Structural/Stratigraphic, Assessment Unit 20560101



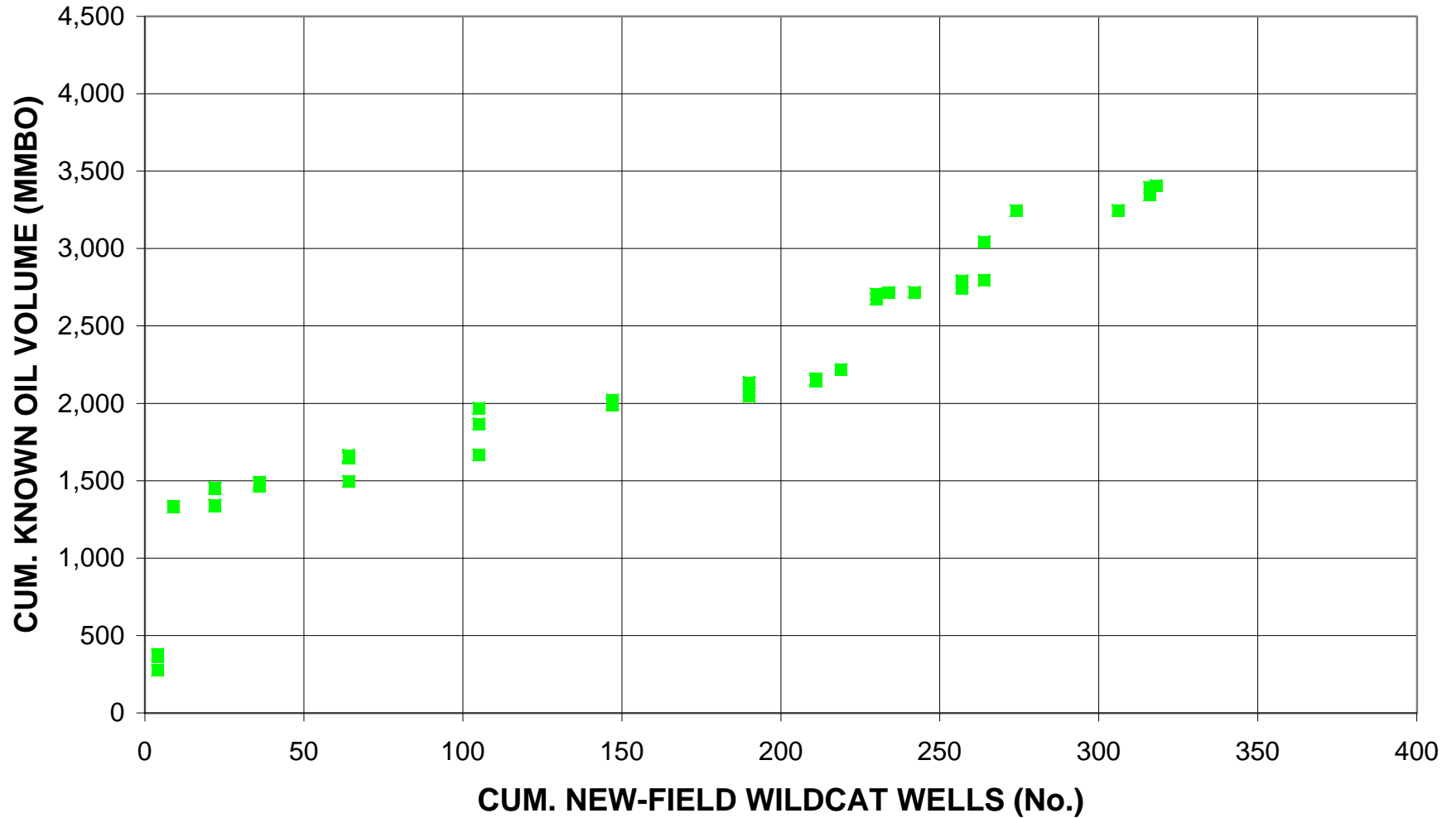
Tanezzuft-Illizi Structural/Stratigraphic, Assessment Unit 20560101



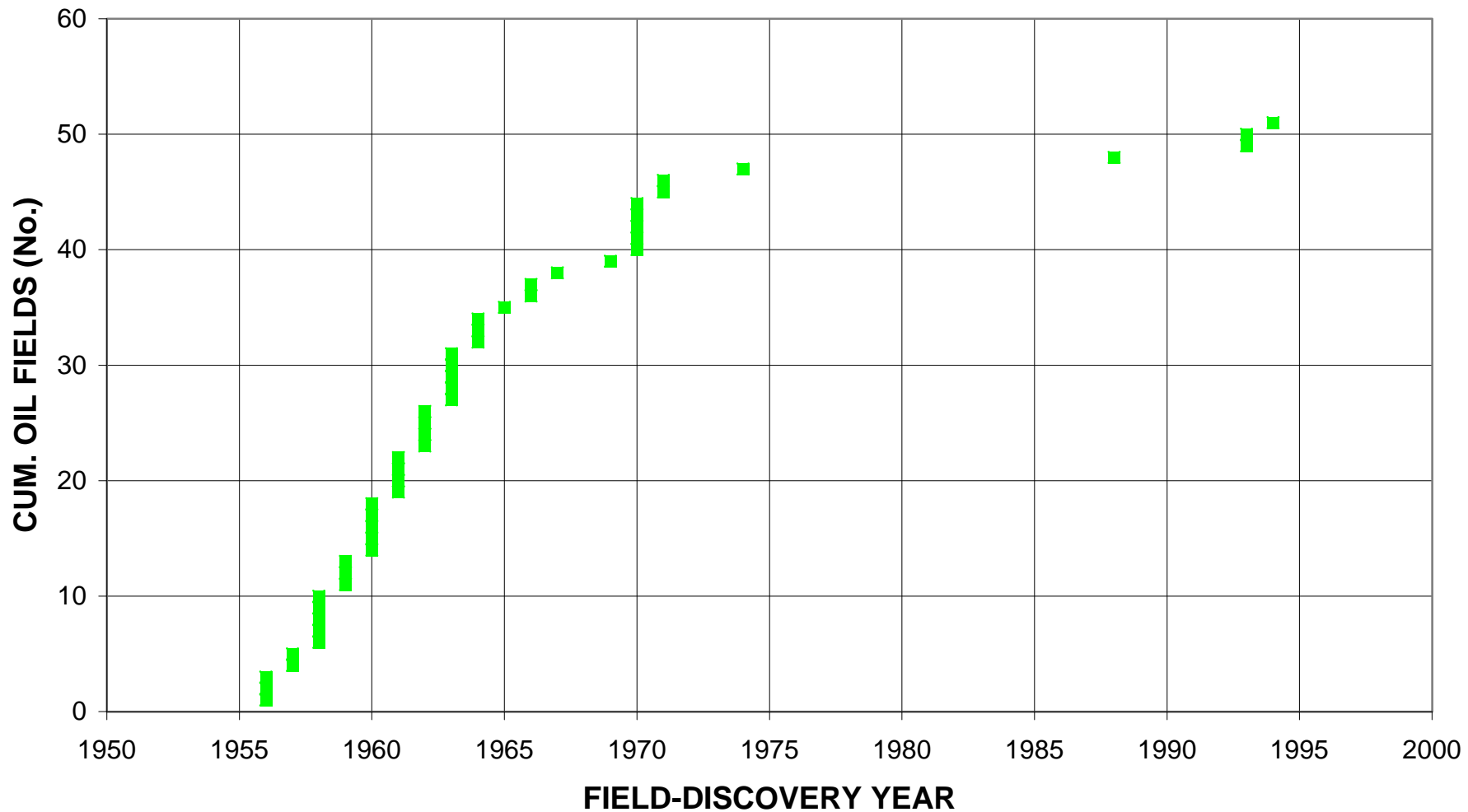
Tanezzuft-Illizi Structural/Stratigraphic, Assessment Unit 20560101



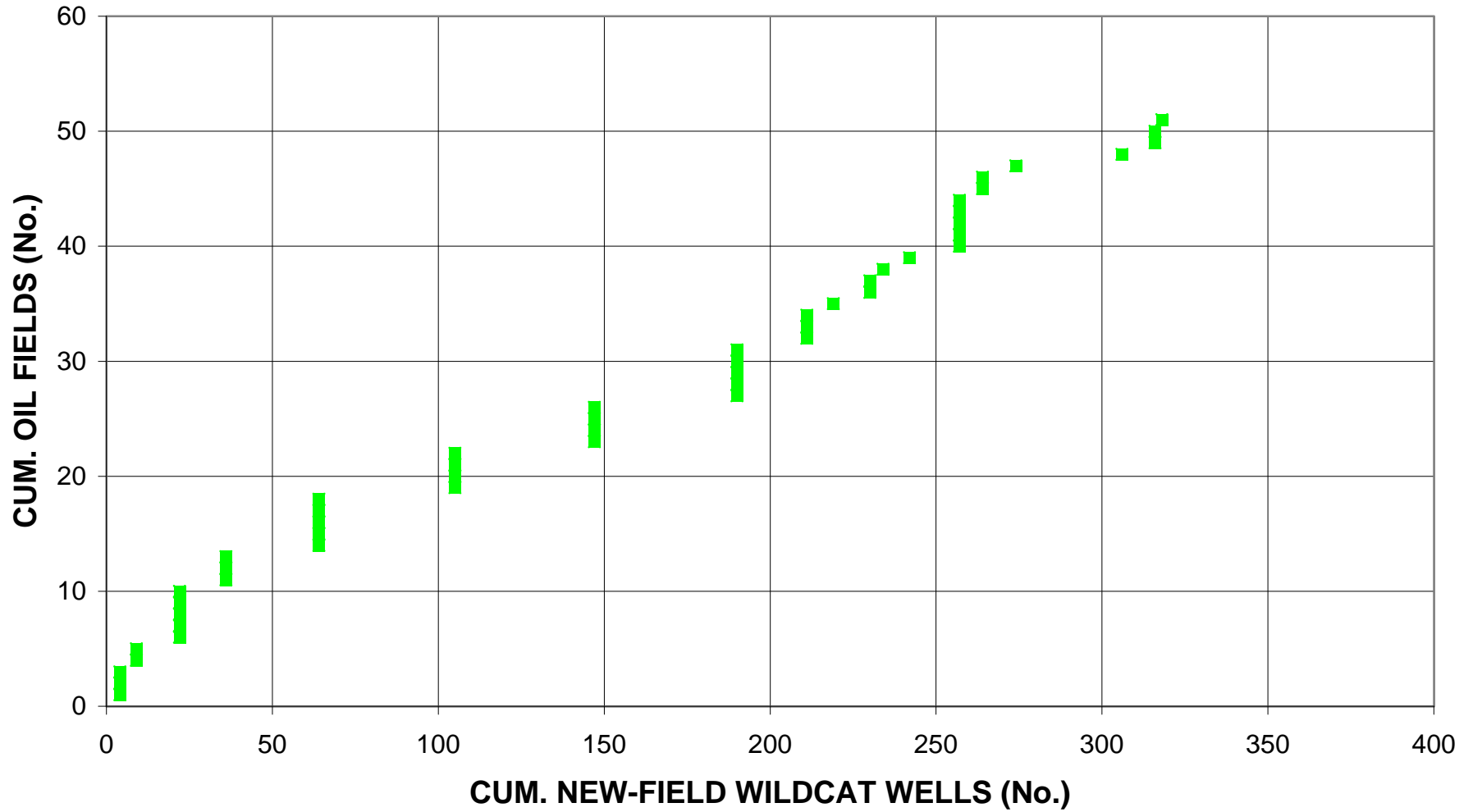
Tanezzuft-Illizi Structural/Stratigraphic, Assessment Unit 20560101



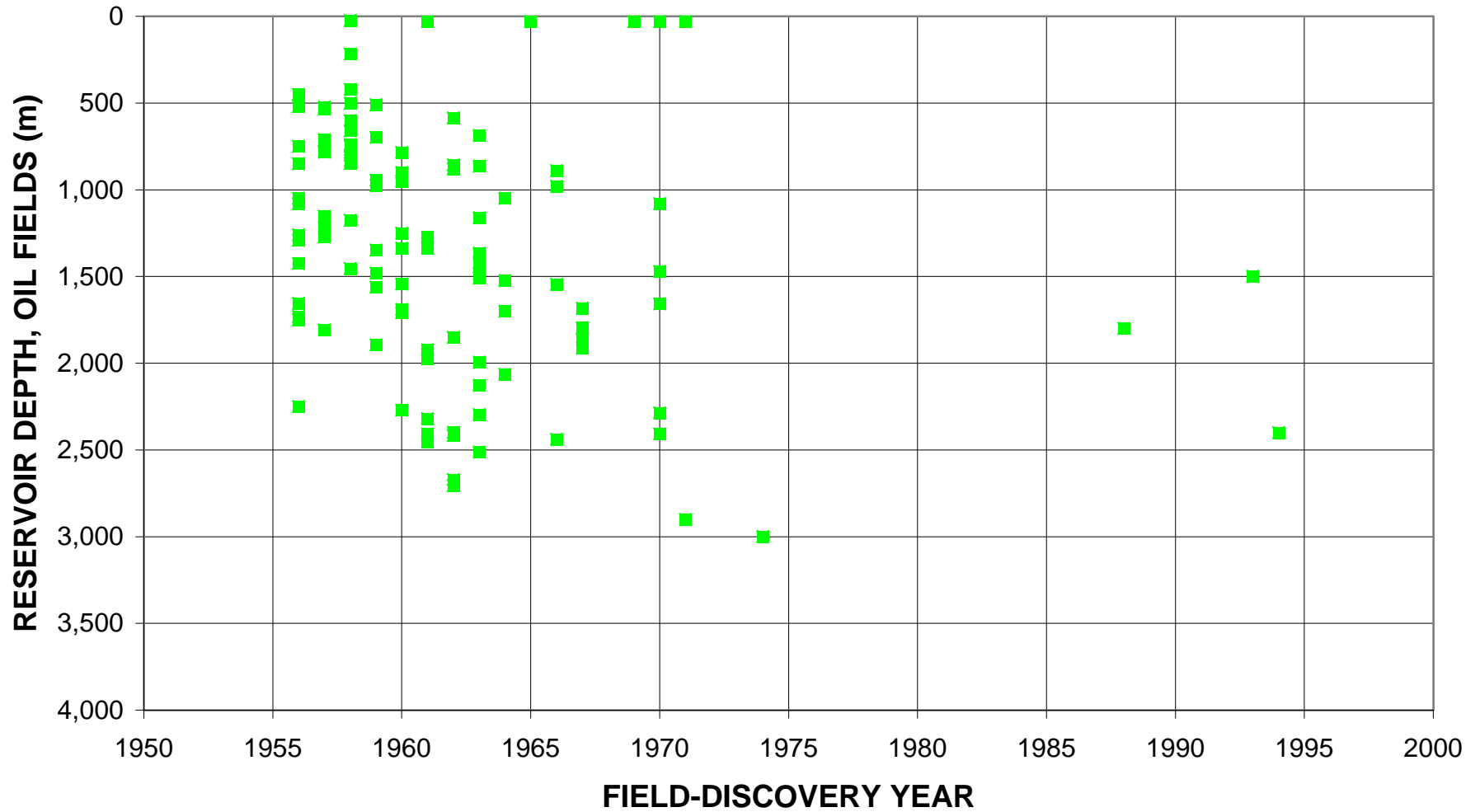
Tanezzuft-Illizi Structural/Stratigraphic, Assessment Unit 20560101



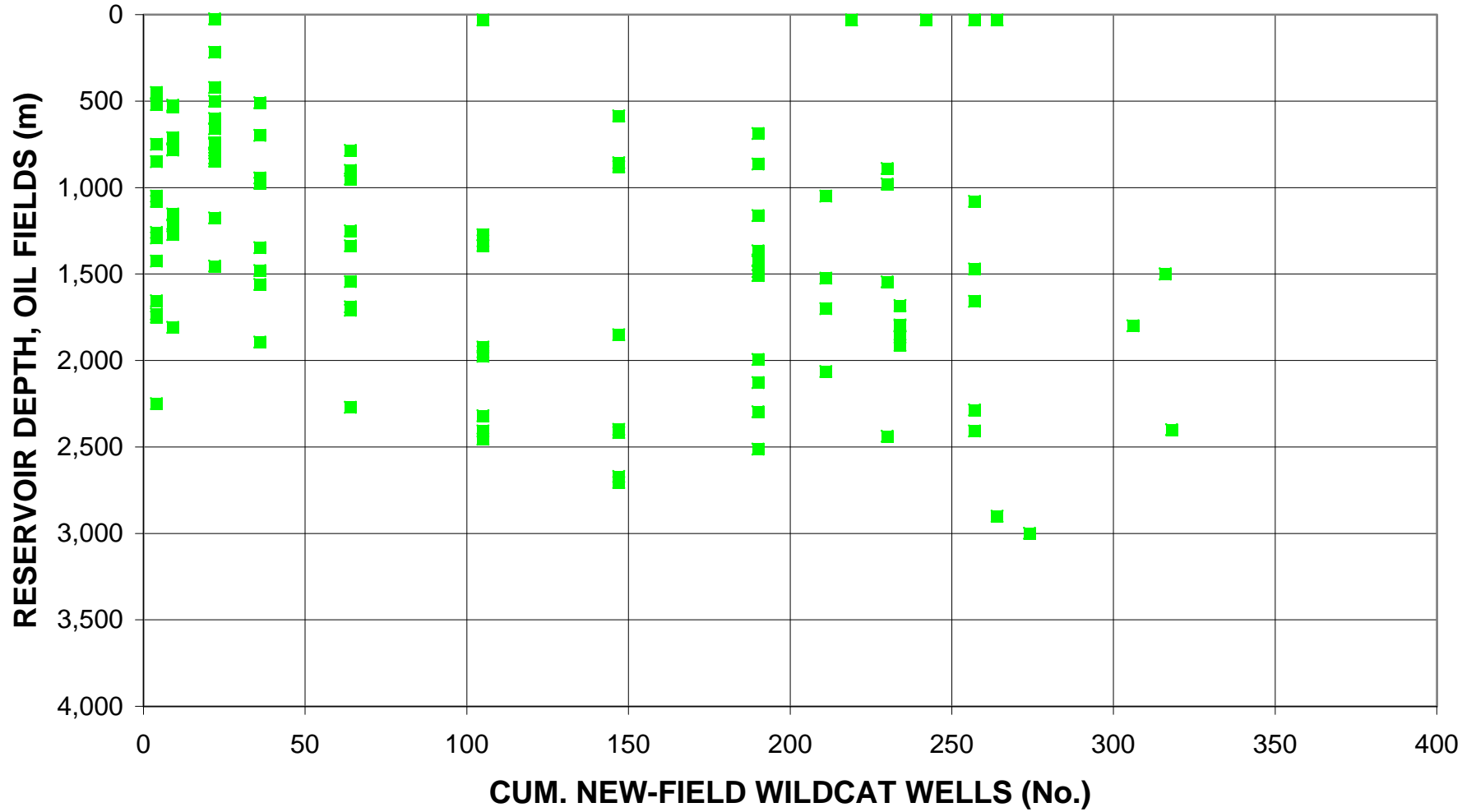
Tanezzuft-Illizi Structural/Stratigraphic, Assessment Unit 20560101



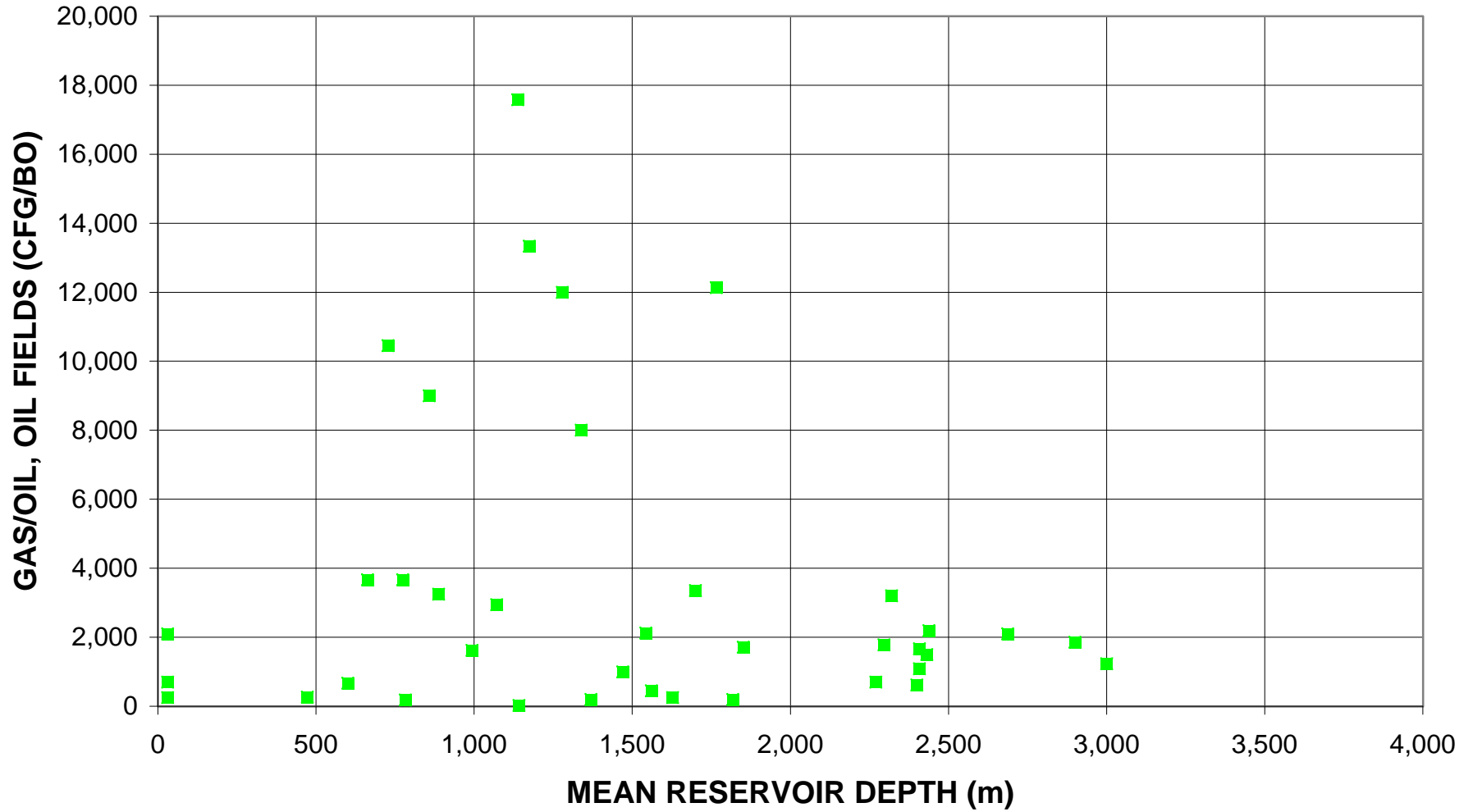
Tanezzuft-Illizi Structural/Stratigraphic, Assessment Unit 20560101



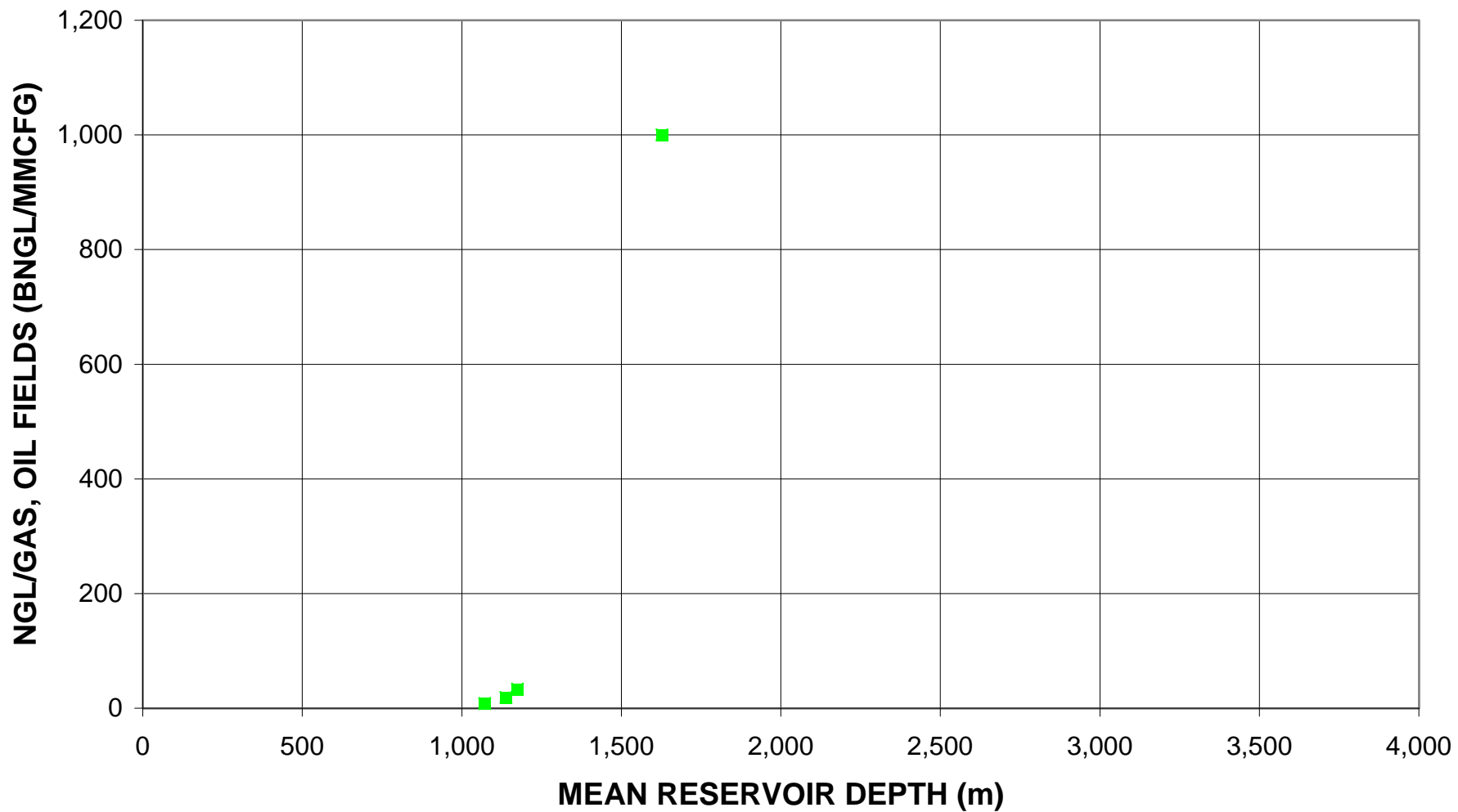
Tanezzuft-Illizi Structural/Stratigraphic, Assessment Unit 20560101



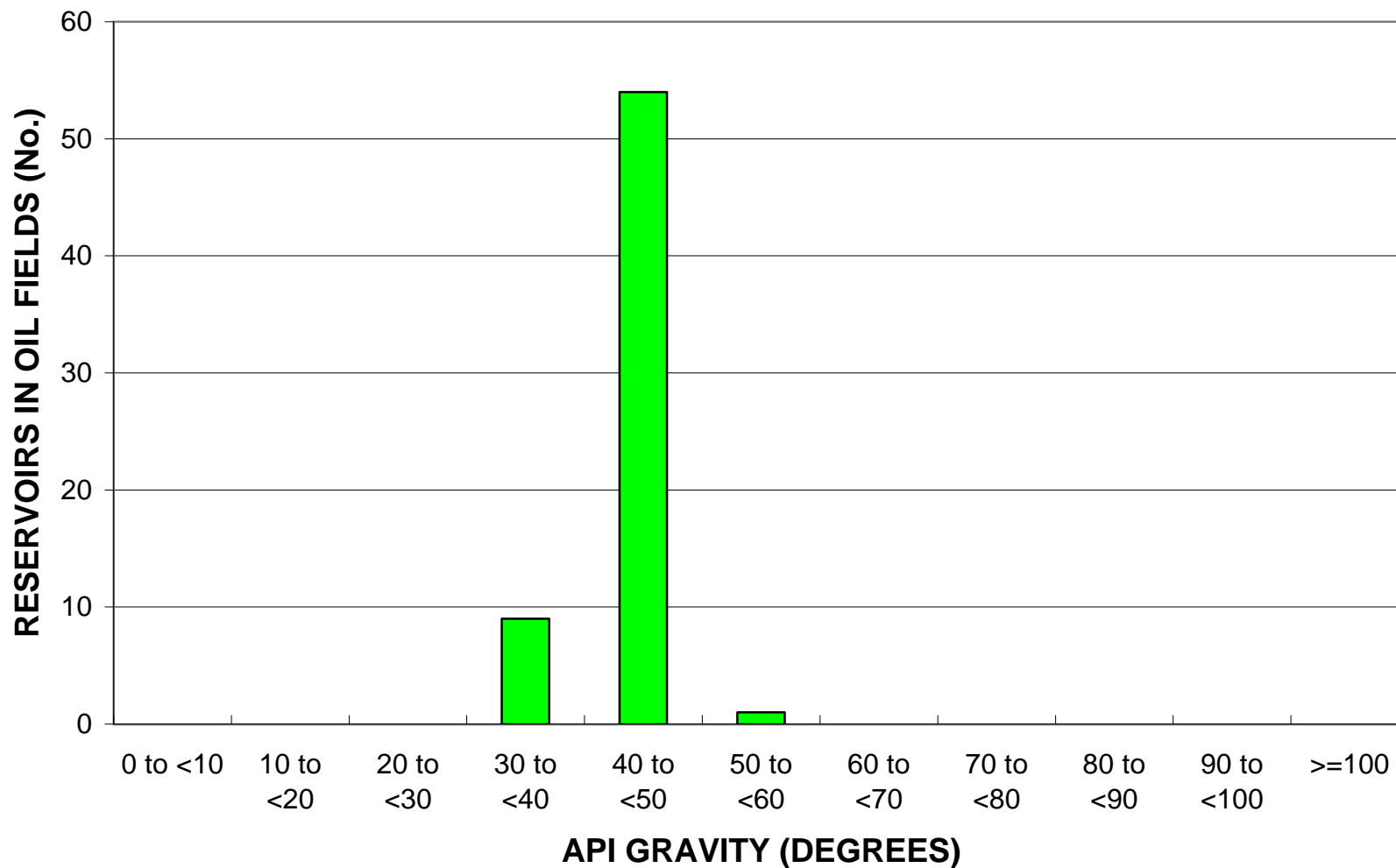
Tanezzuft-Illizi Structural/Stratigraphic, Assessment Unit 20560101



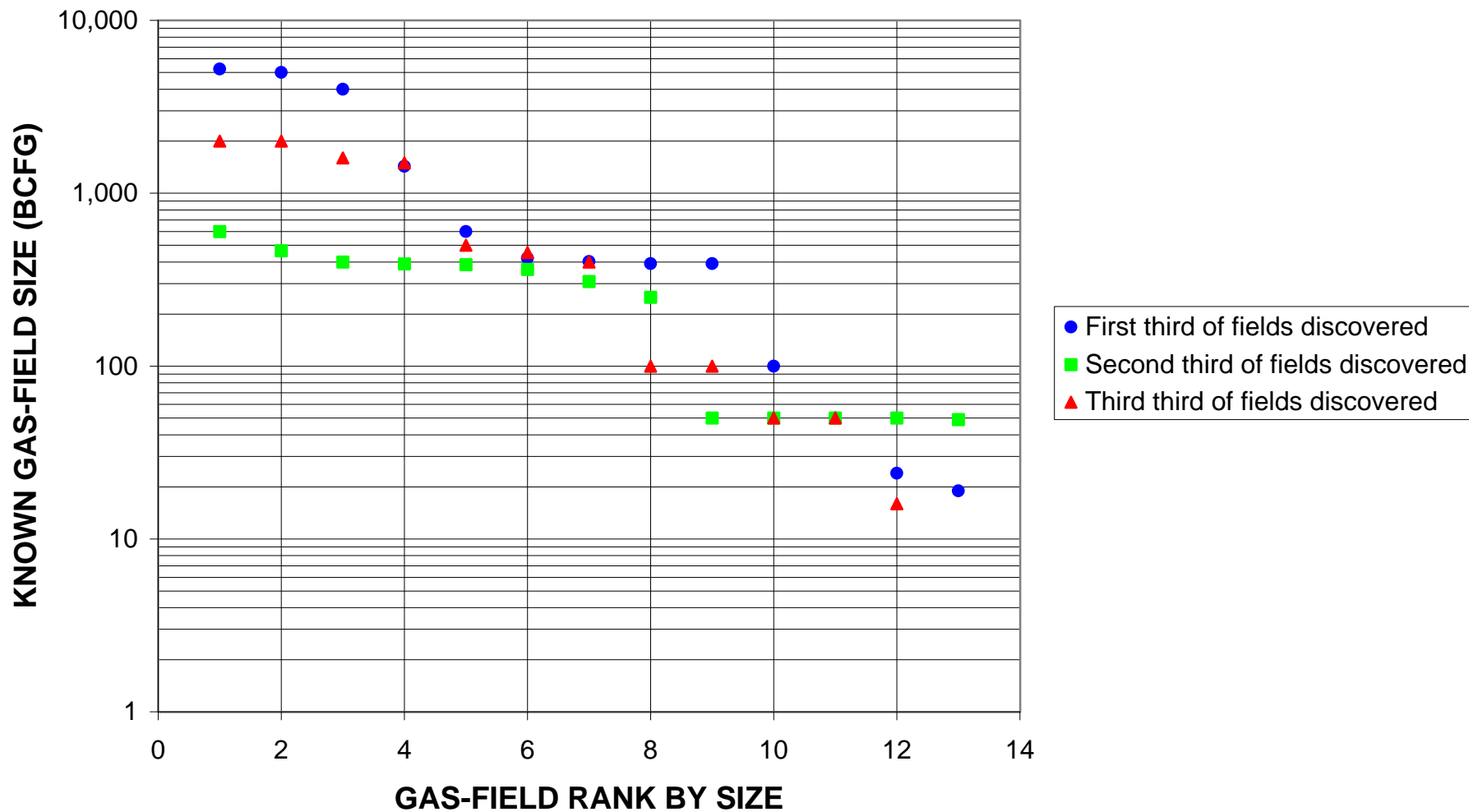
Tanezzuft-Illizi Structural/Stratigraphic, Assessment Unit 20560101



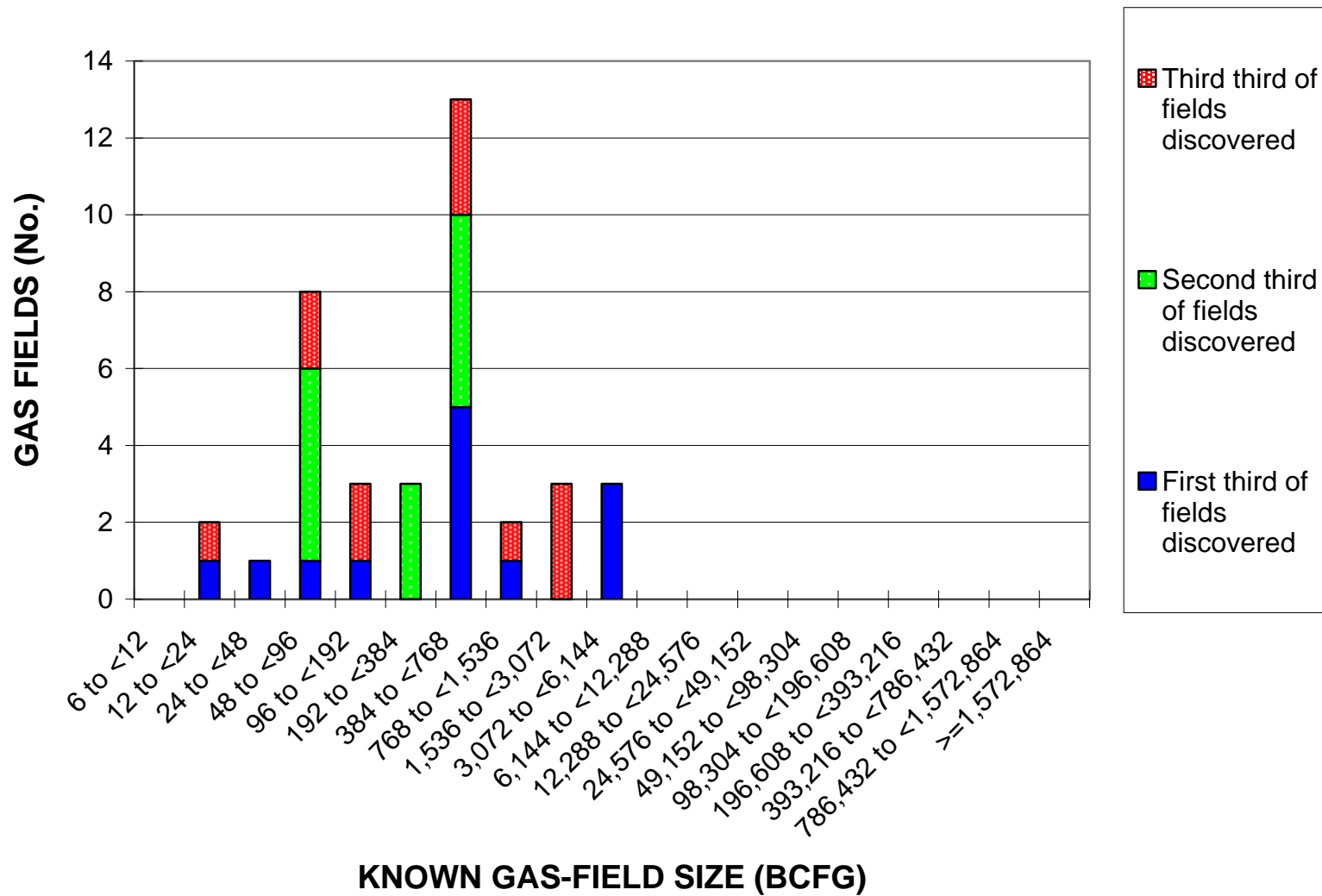
Tanezzuft-Illizi Structural/Stratigraphic, Assessment Unit 20560101



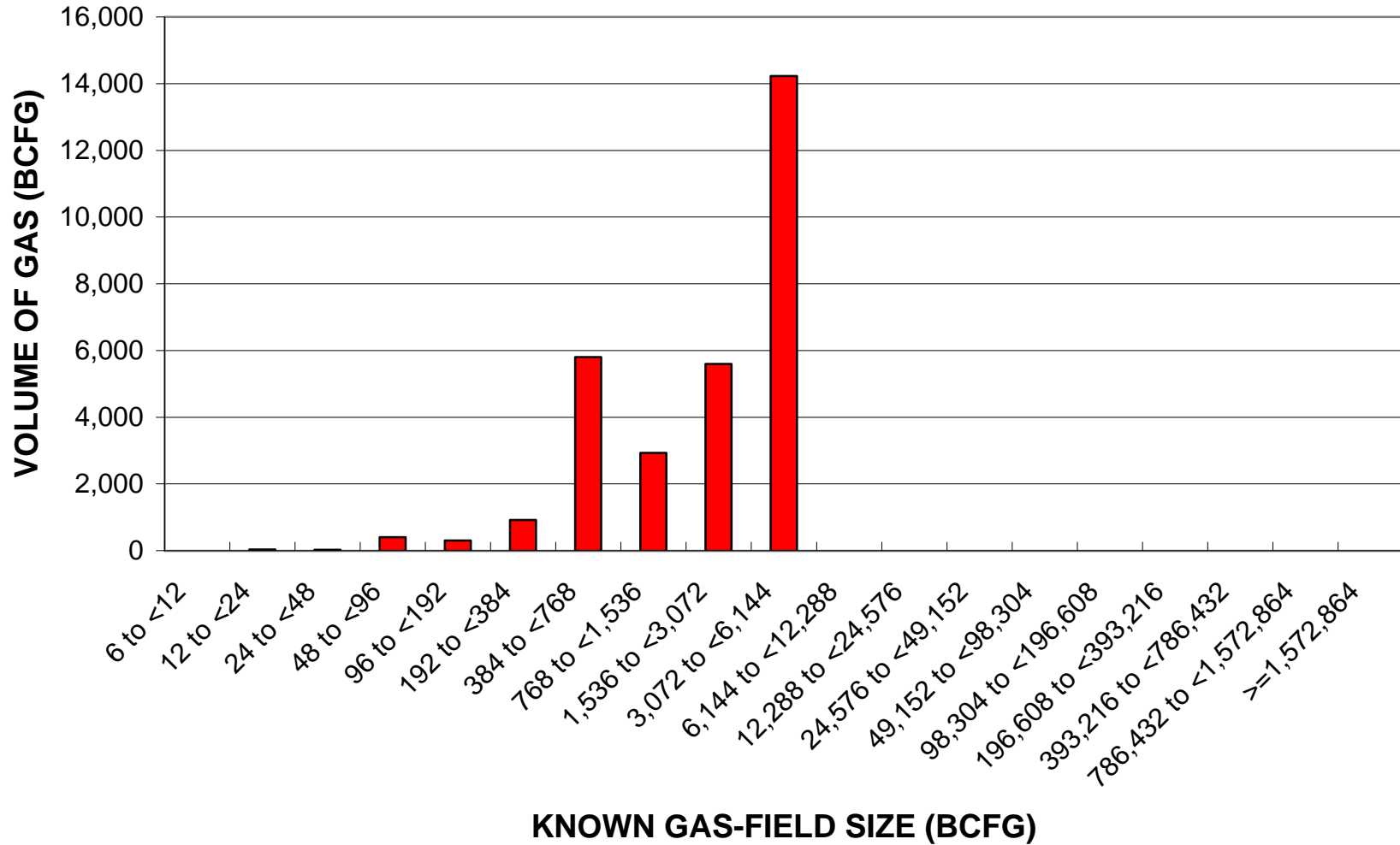
Tanezzuft-Illizi Structural/Stratigraphic, Assessment Unit 20560101



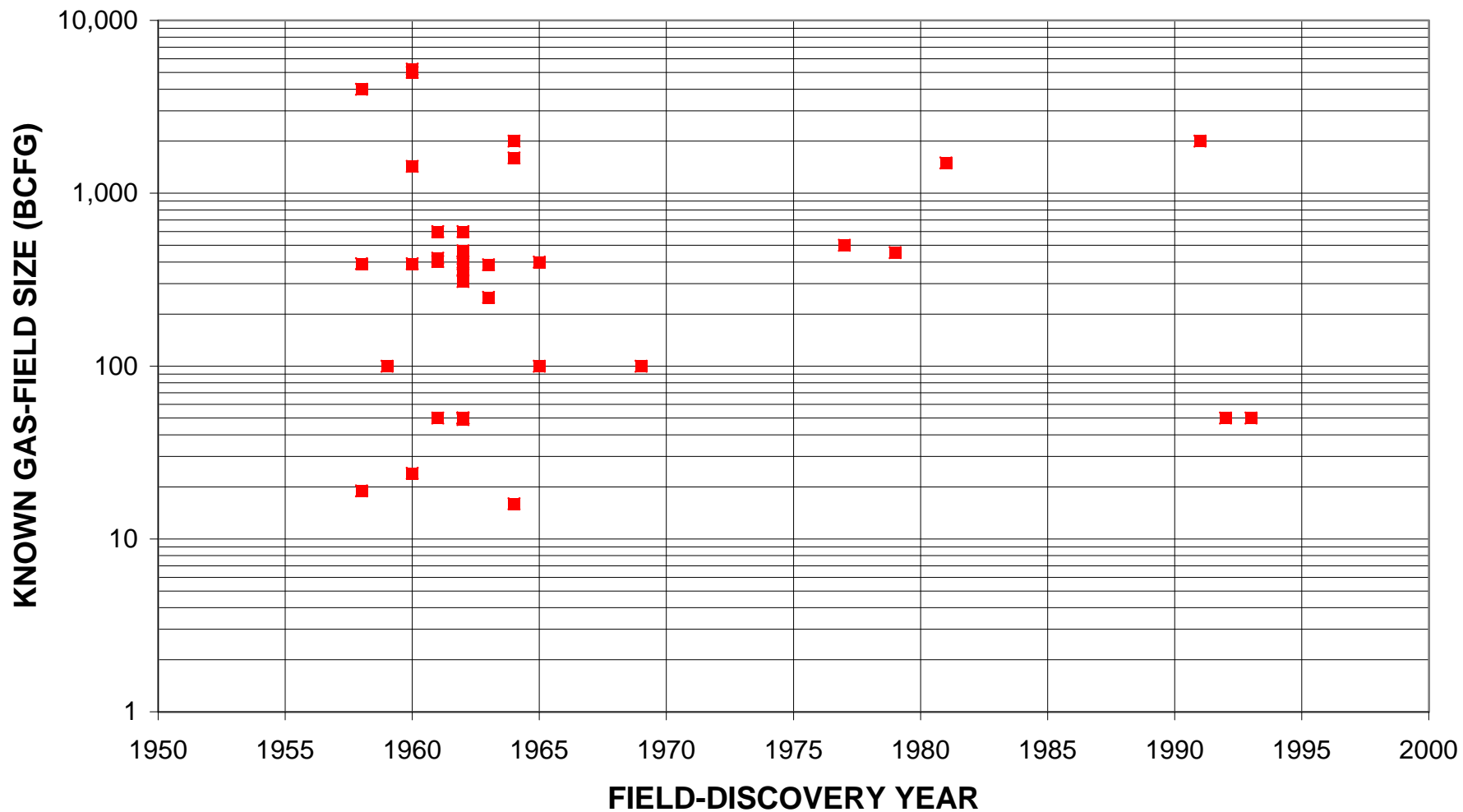
Tanezzuft-Illizi Structural/Stratigraphic, Assessment Unit 20560101



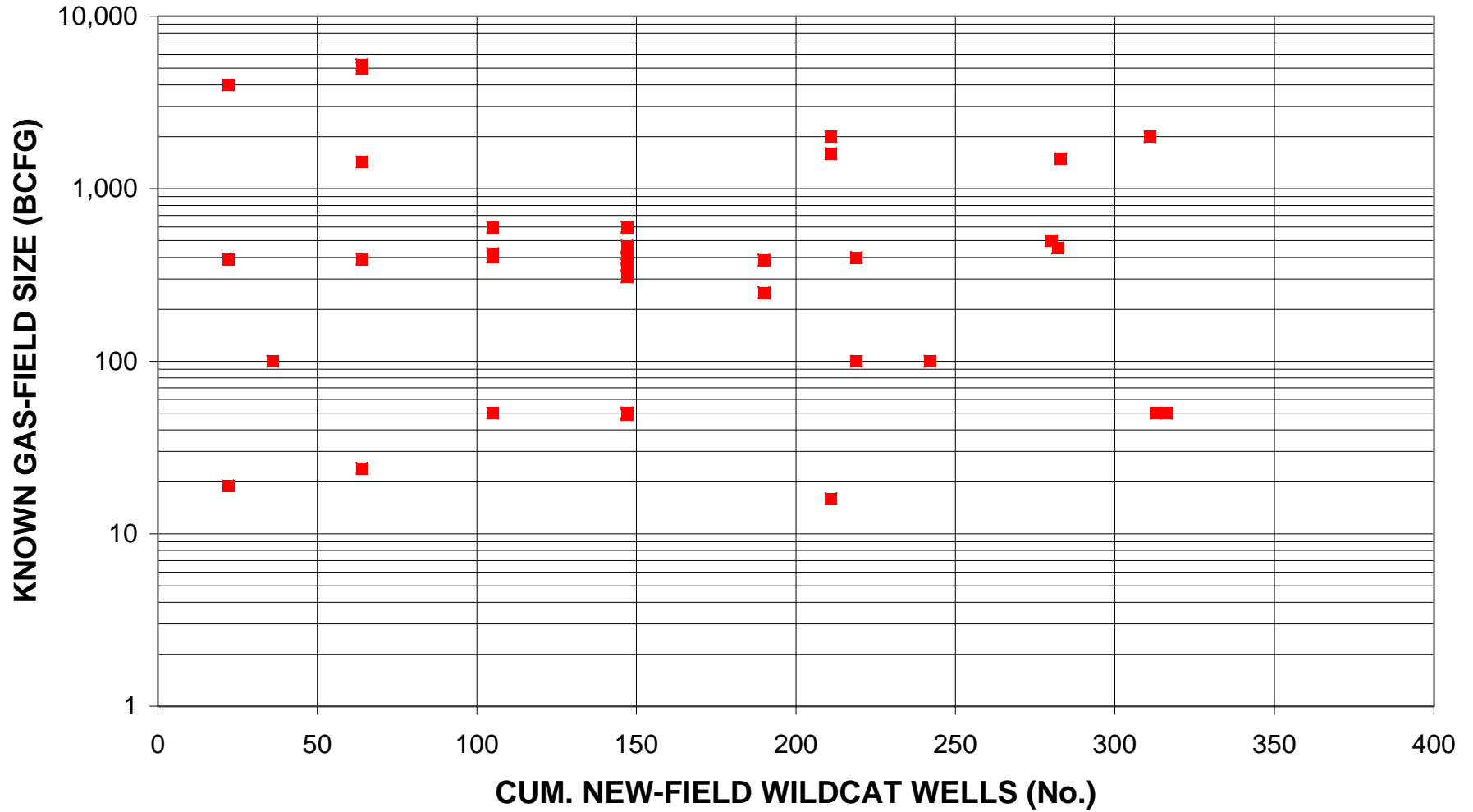
Tanezzuft-Illizi Structural/Stratigraphic, Assessment Unit 20560101



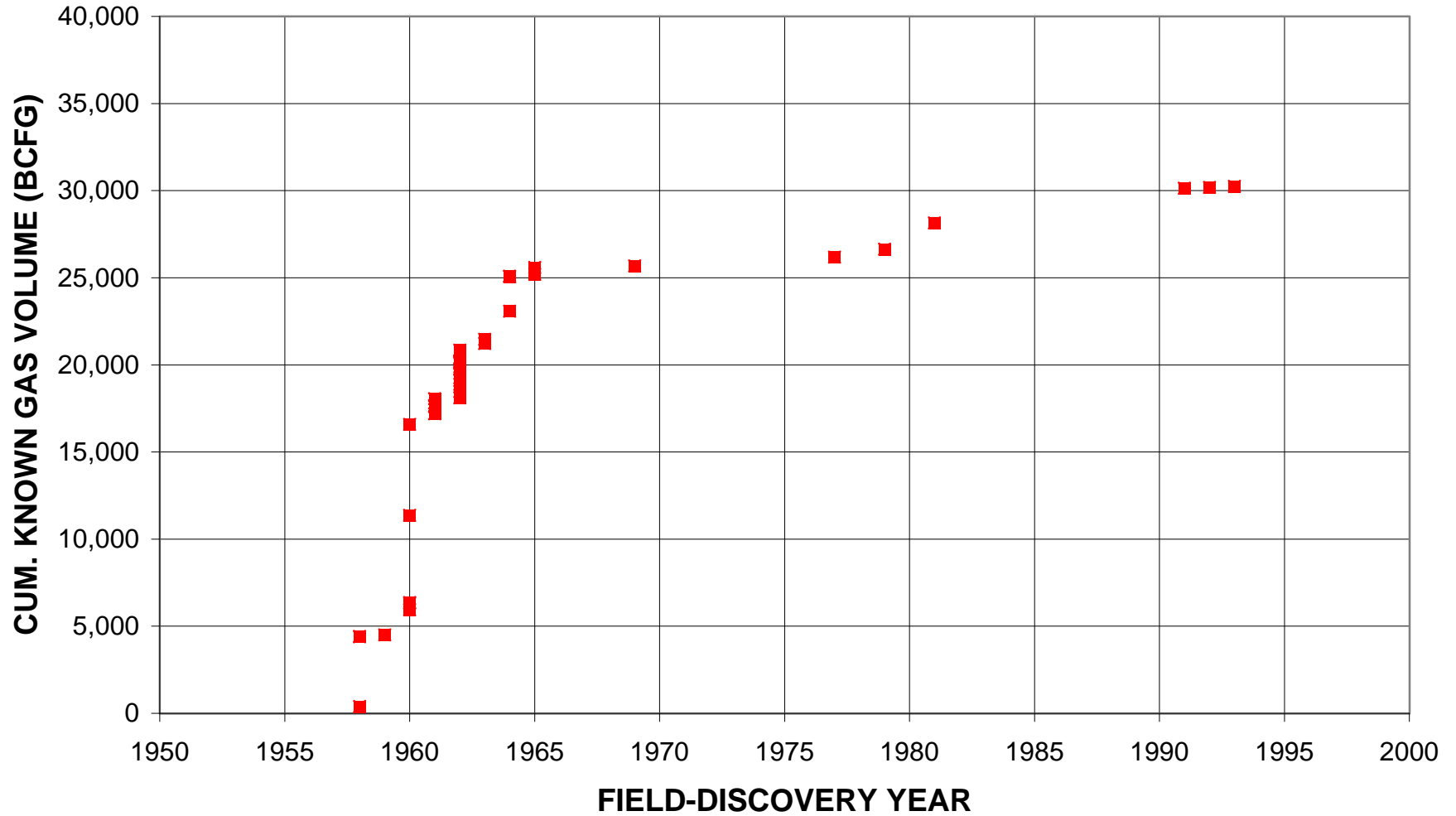
Tanezzuft-Illizi Structural/Stratigraphic, Assessment Unit 20560101



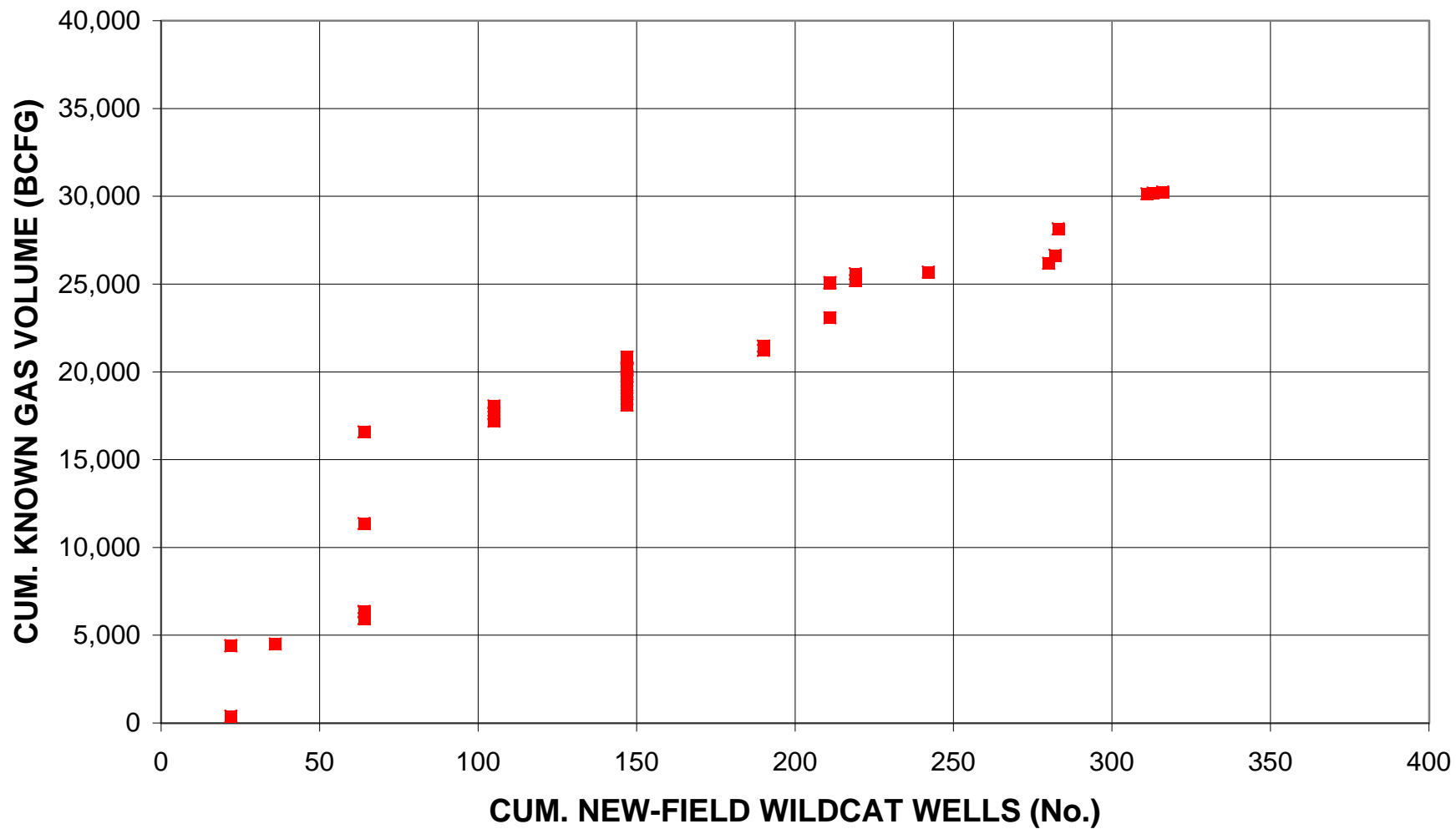
Tanezzuft-Illizi Structural/Stratigraphic, Assessment Unit 20560101



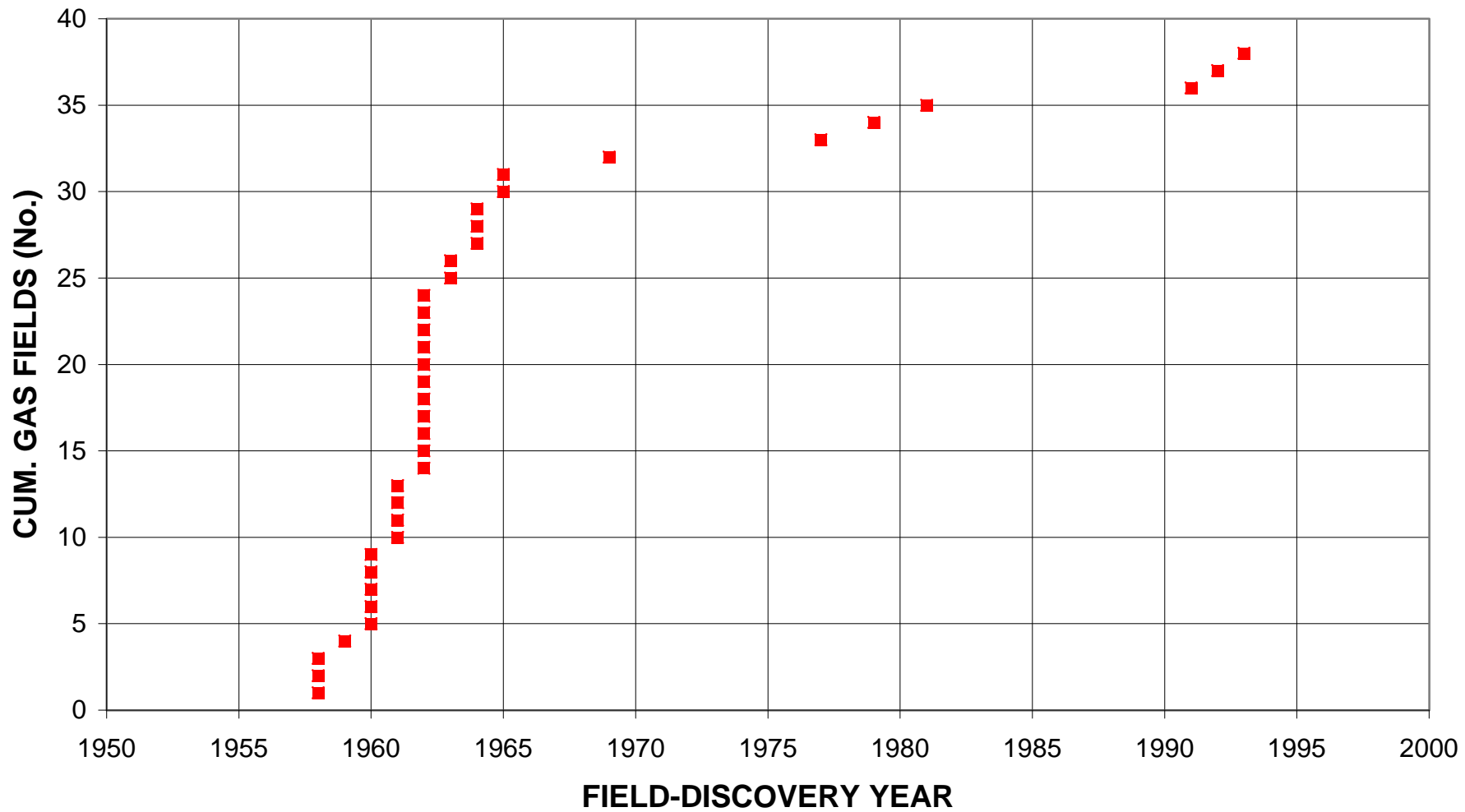
Tanezzuft-Illizi Structural/Stratigraphic, Assessment Unit 20560101



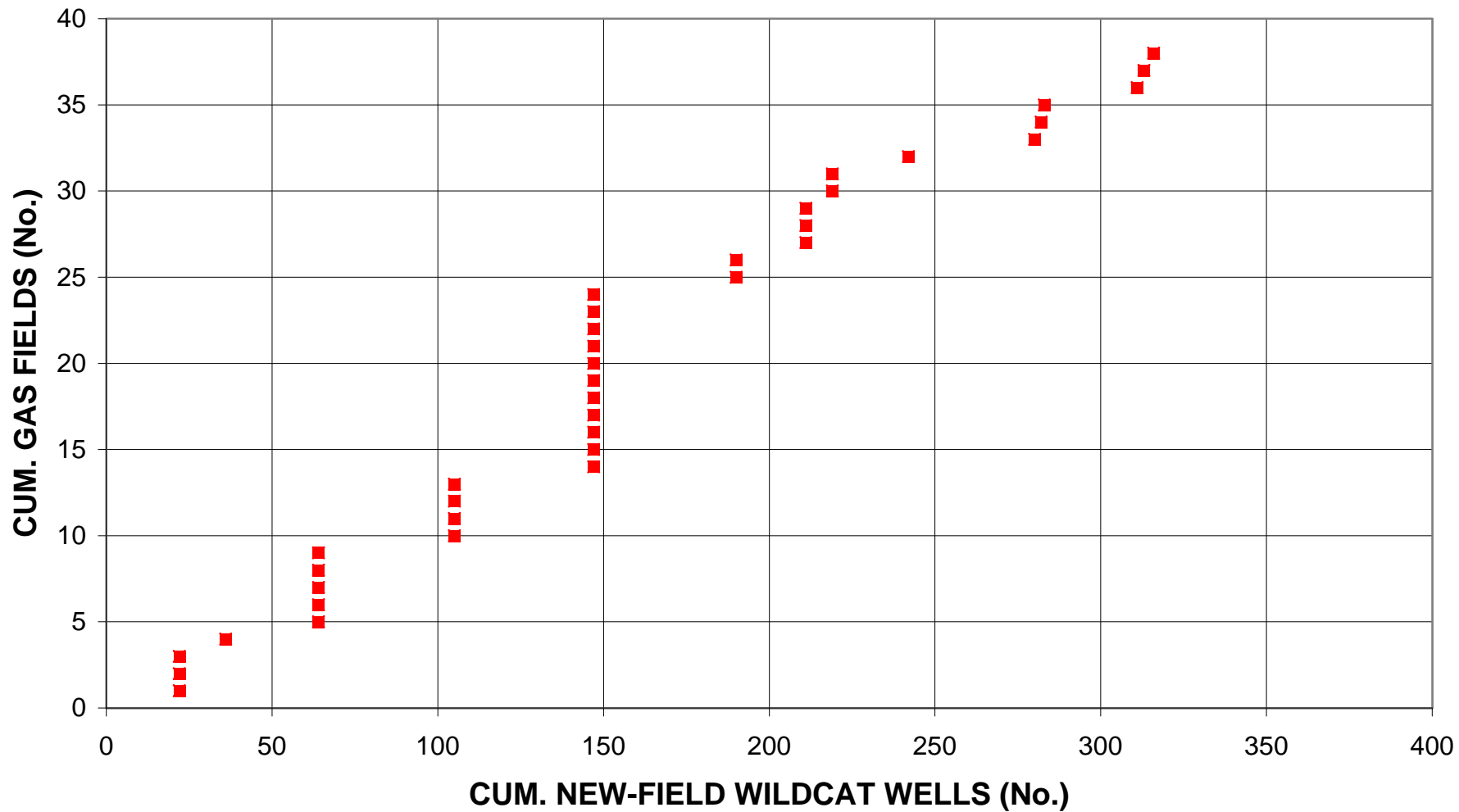
Tanezzuft-Illizi Structural/Stratigraphic, Assessment Unit 20560101



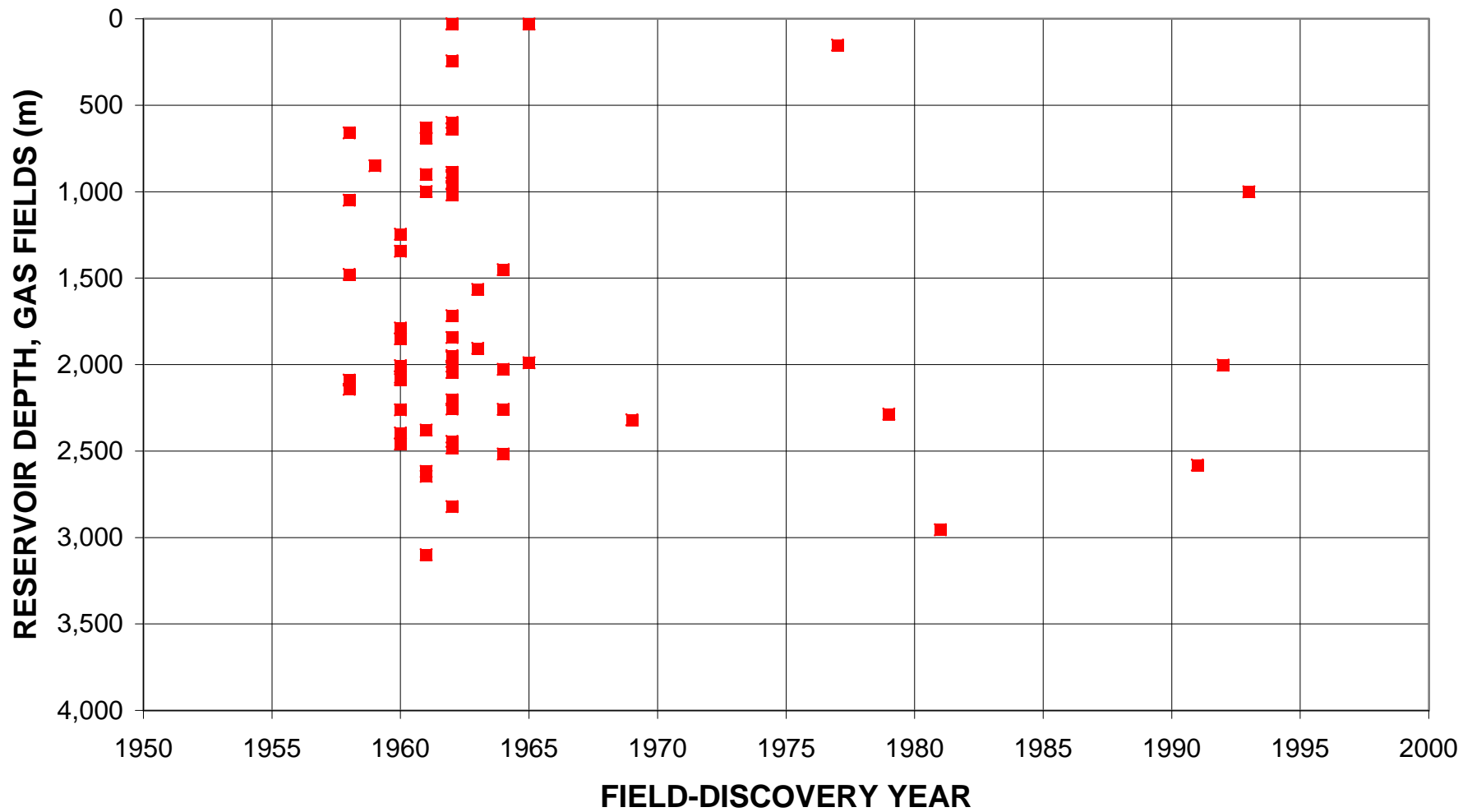
Tanezzuft-Illizi Structural/Stratigraphic, Assessment Unit 20560101



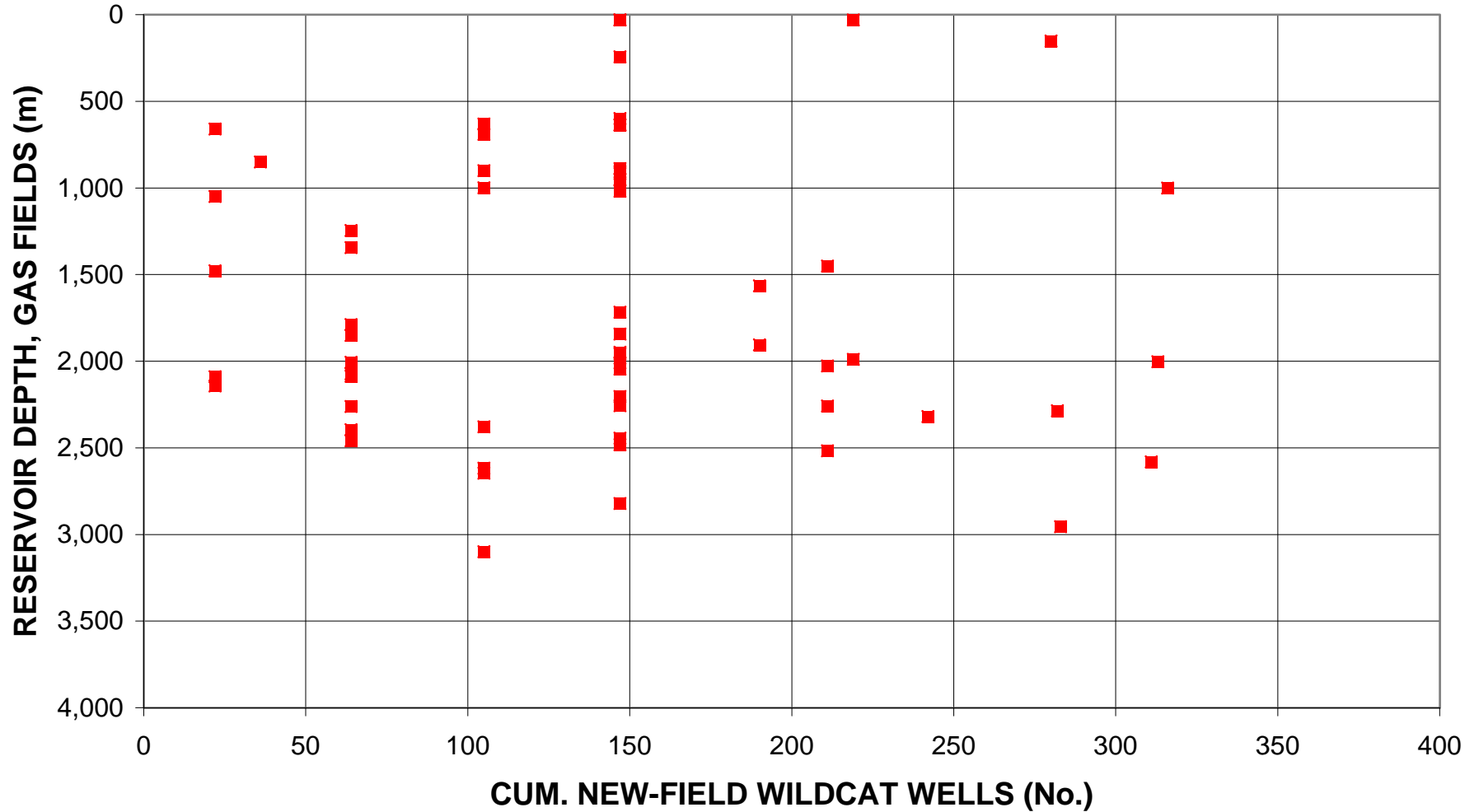
Tanezzuft-Illizi Structural/Stratigraphic, Assessment Unit 20560101



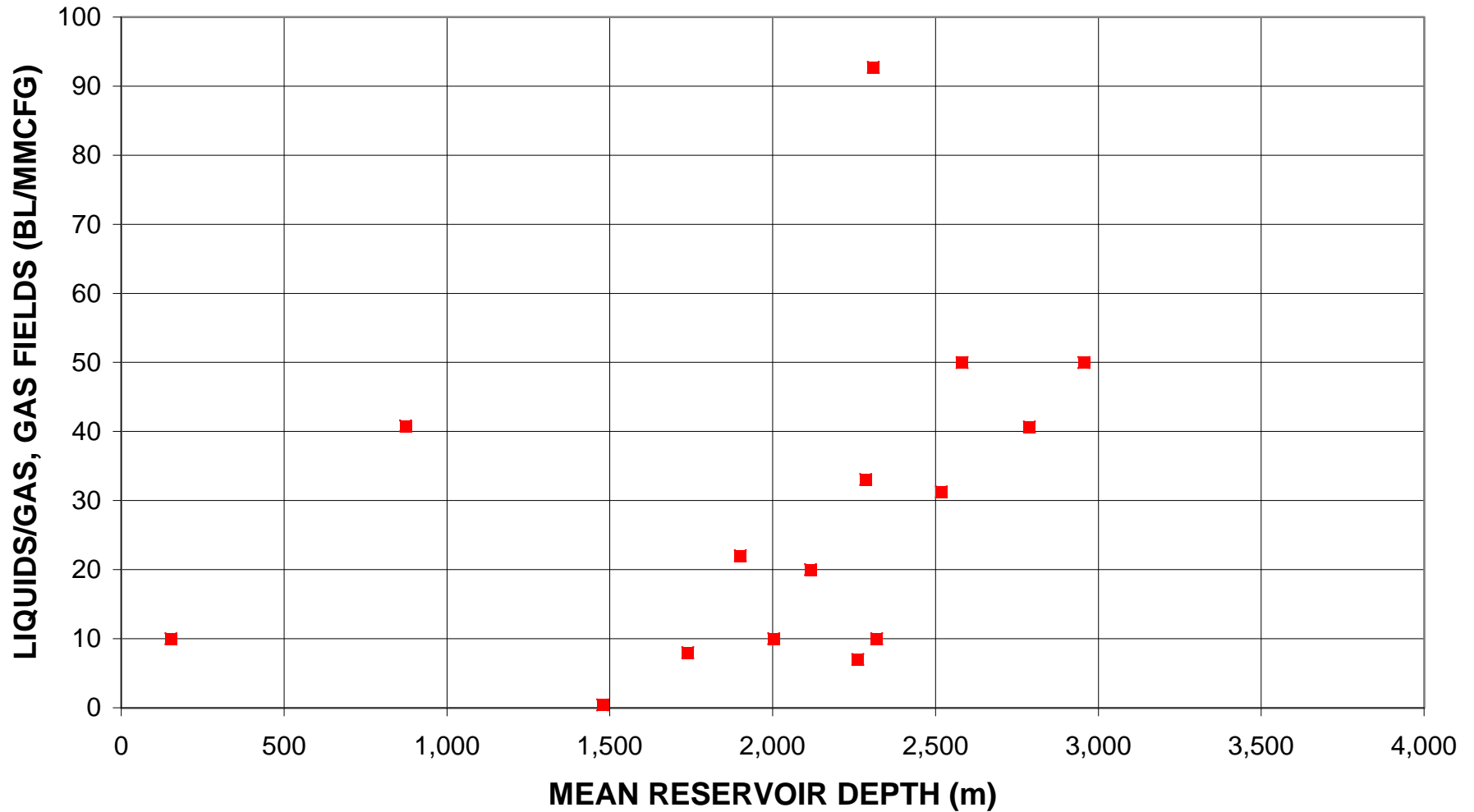
Tanezzuft-Illizi Structural/Stratigraphic, Assessment Unit 20560101



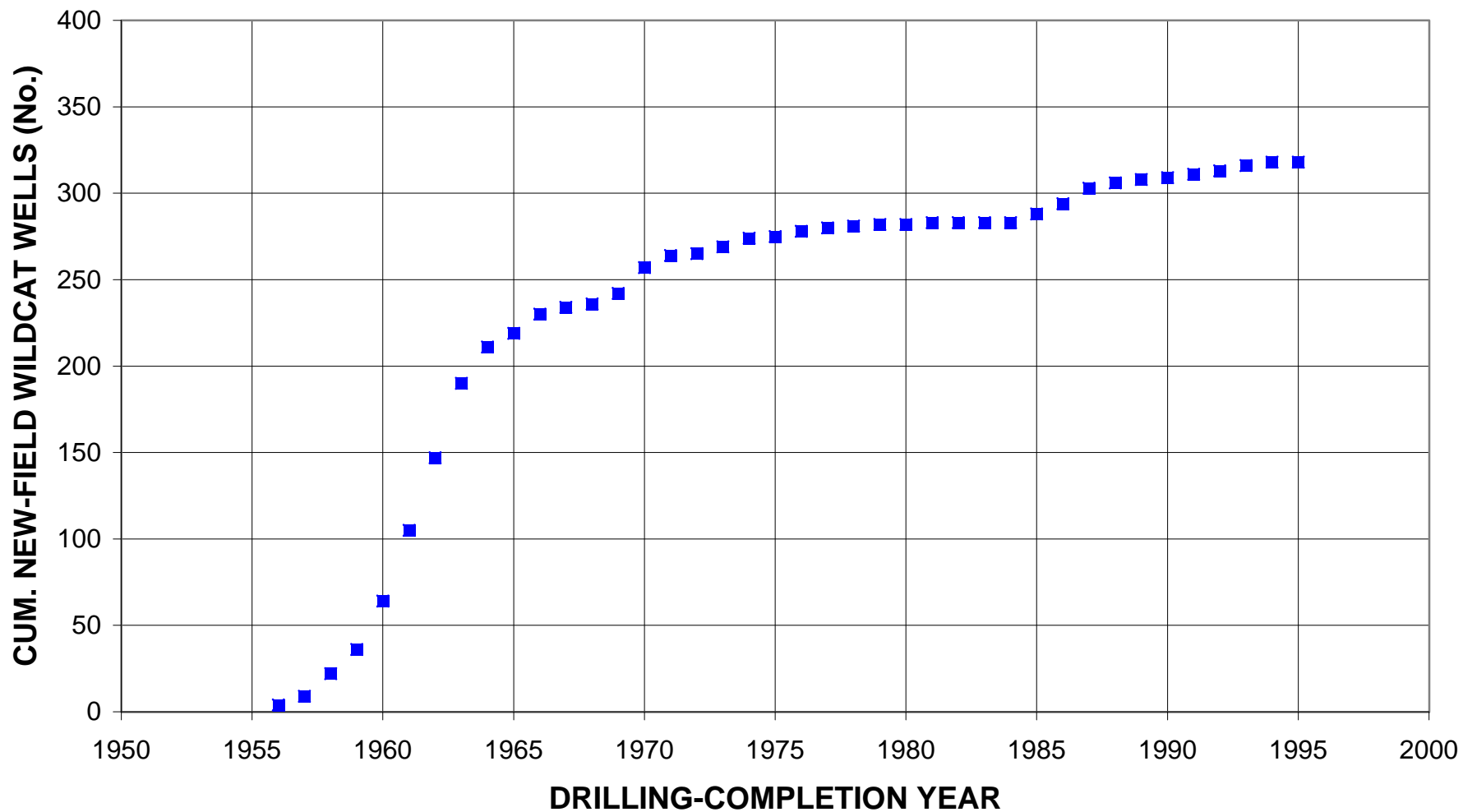
Tanezzuft-Illizi Structural/Stratigraphic, Assessment Unit 20560101



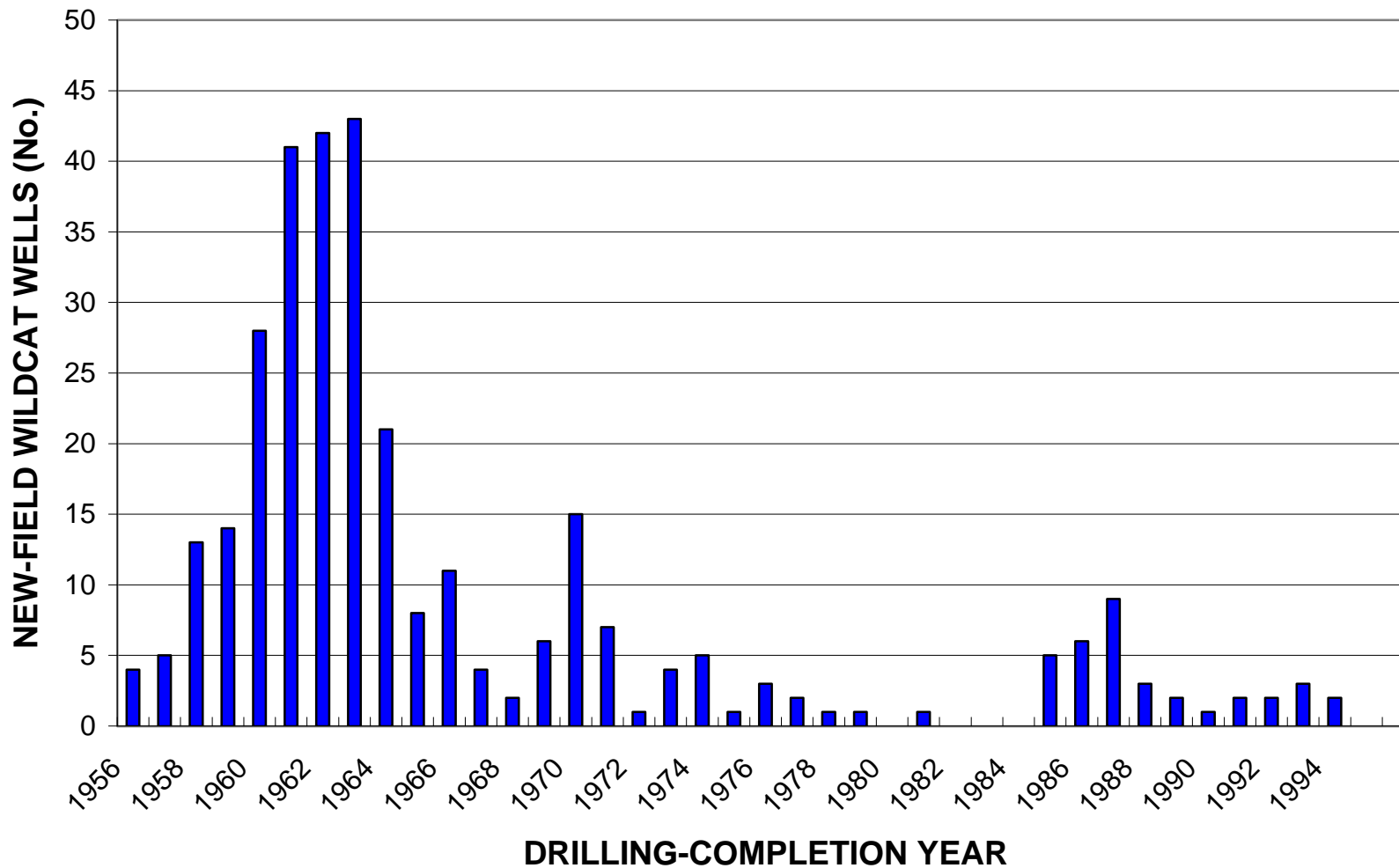
Tanezzuft-Illizi Structural/Stratigraphic, Assessment Unit 20560101



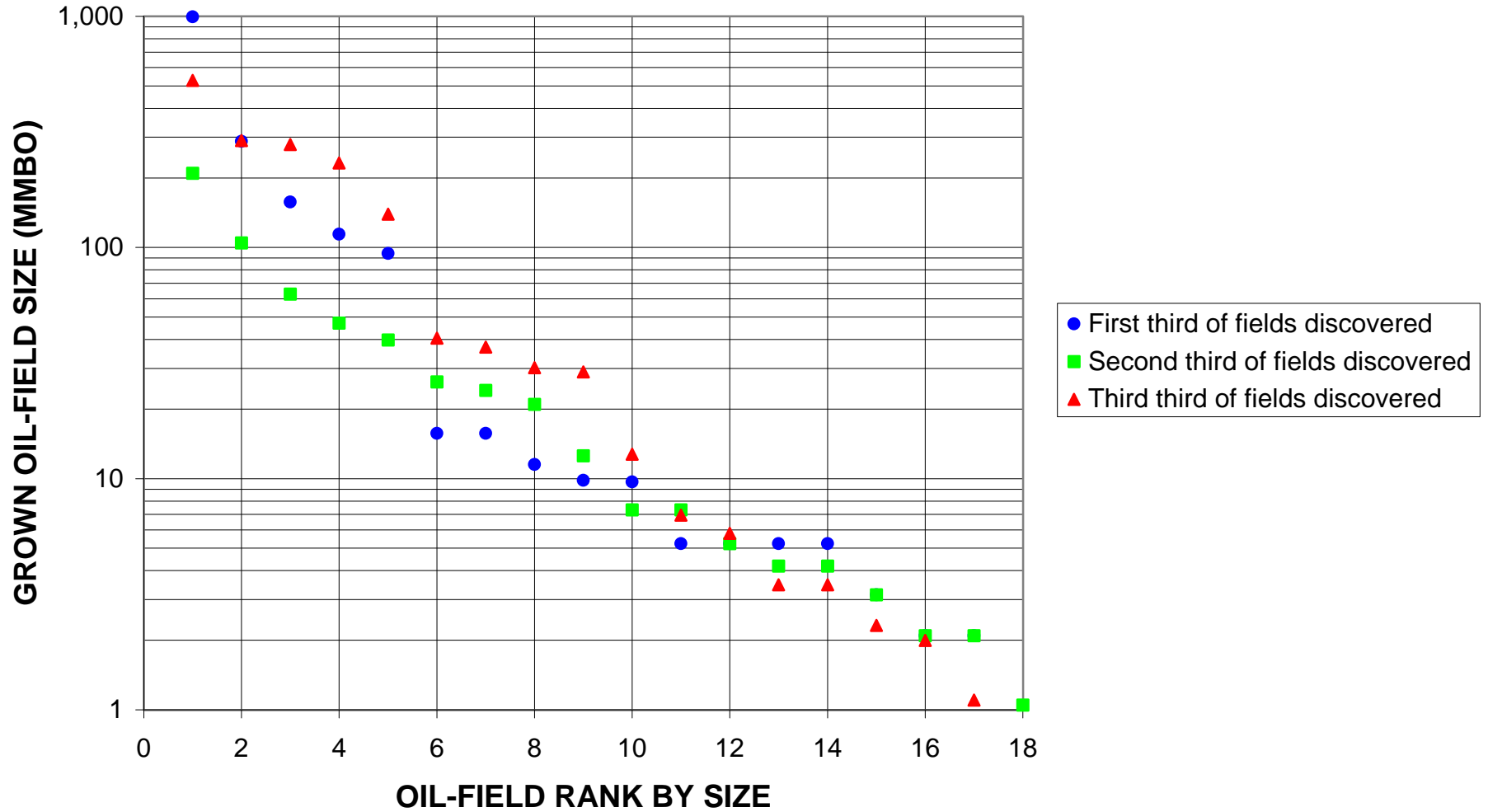
Tanezzuft-Illizi Structural/Stratigraphic, Assessment Unit 20560101



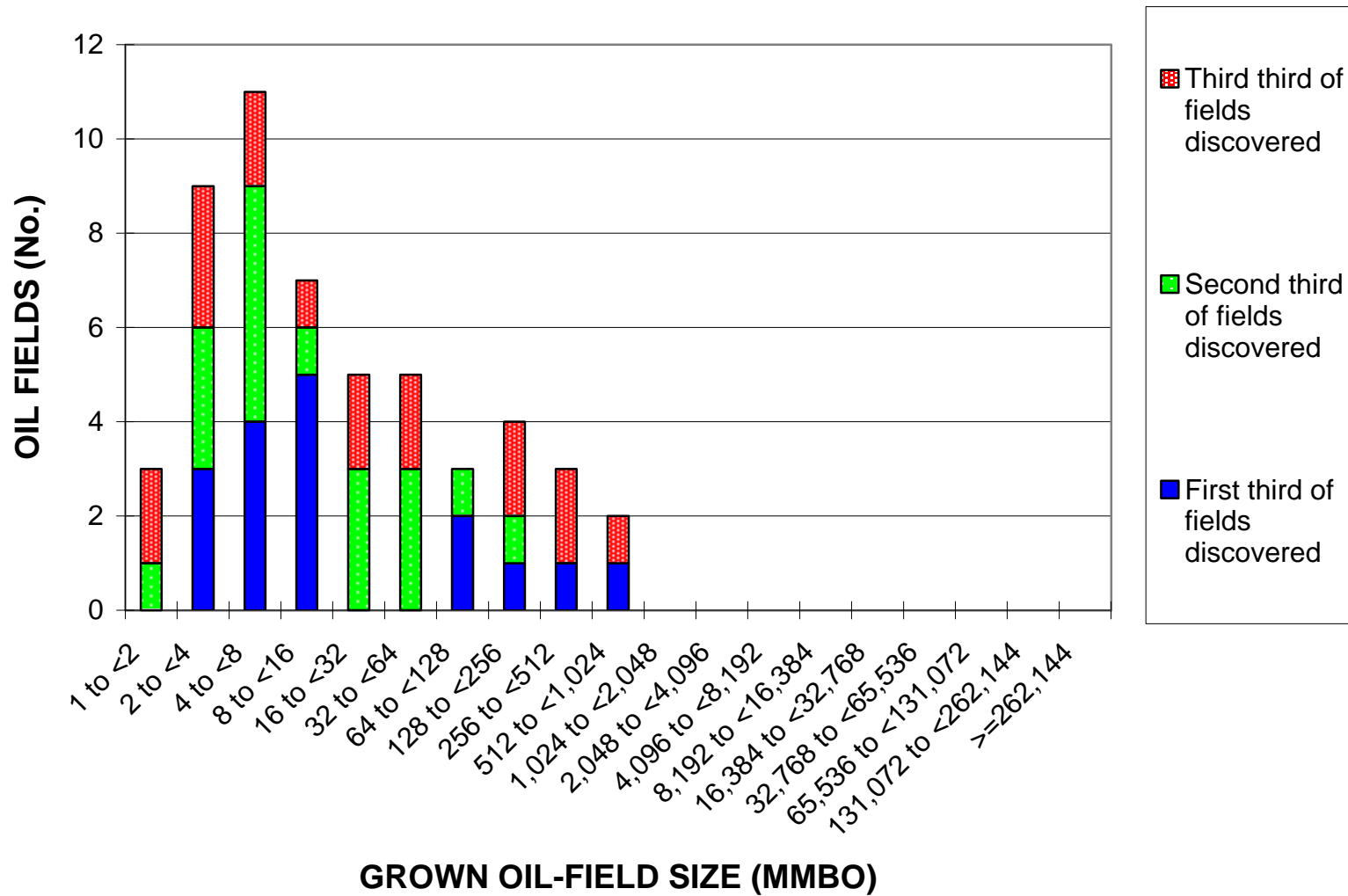
Tanezzuft-Illizi Structural/Stratigraphic, Assessment Unit 20560101



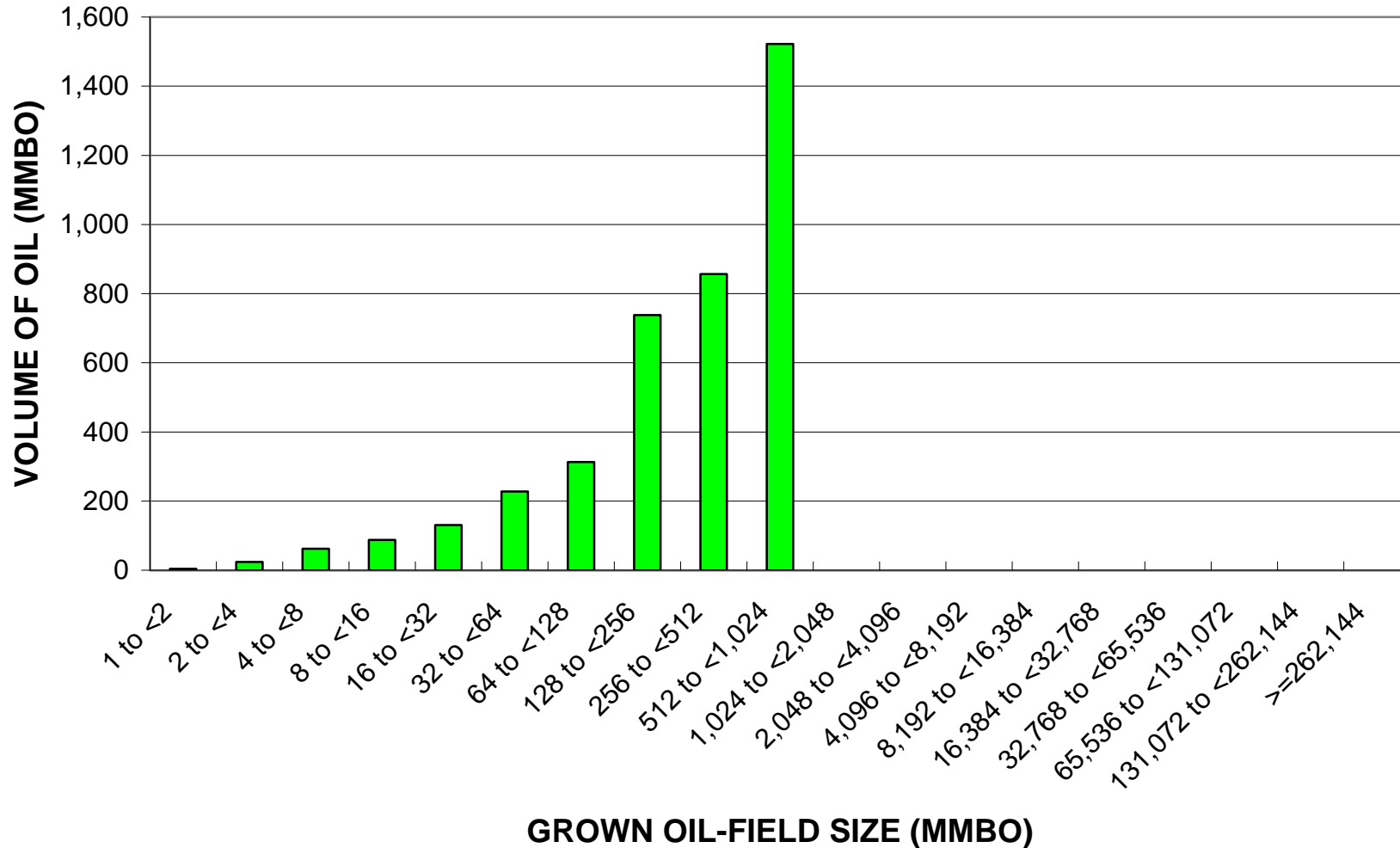
Tanezzuft-Illizi Structural/Stratigraphic, Assessment Unit 20560101



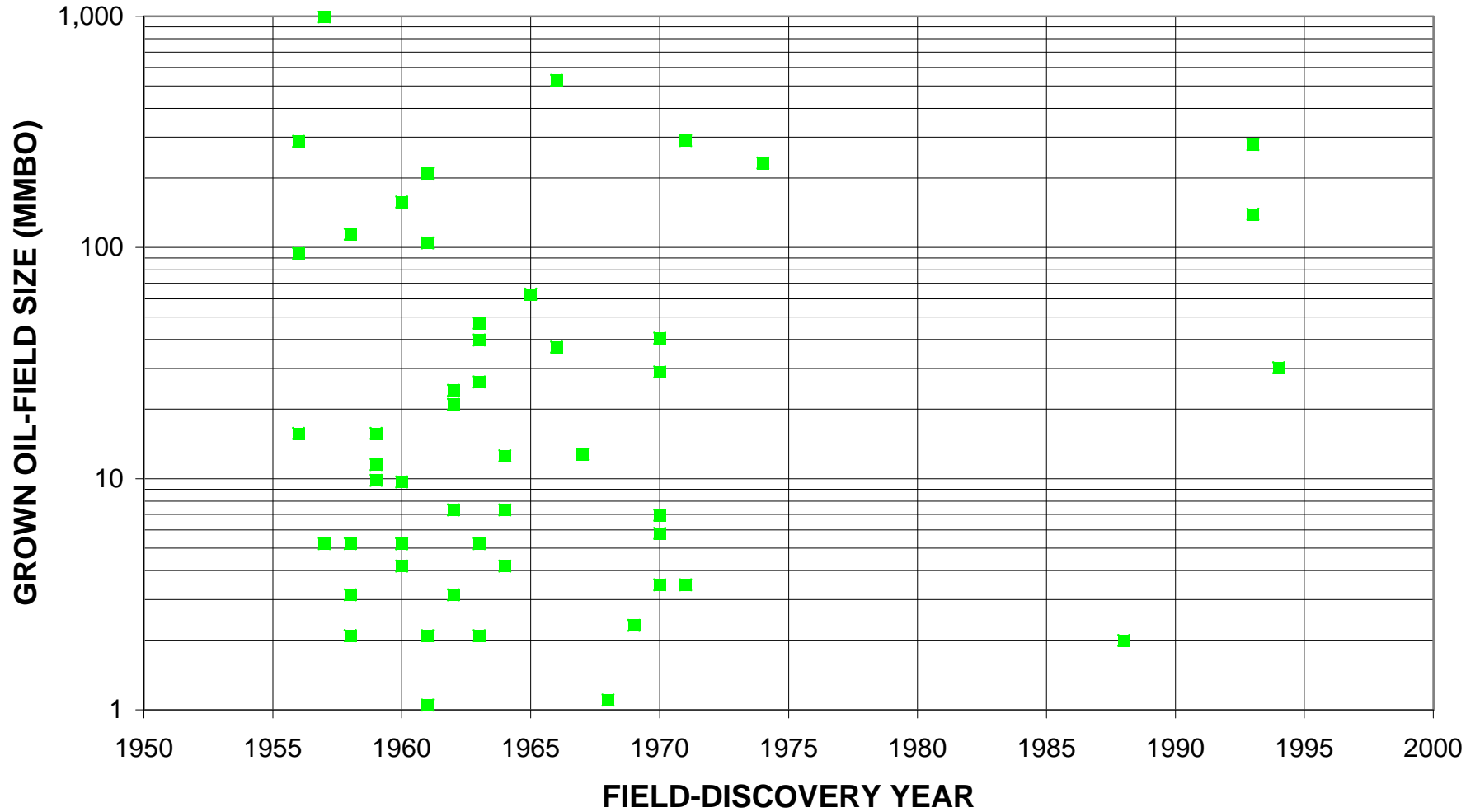
Tanezzuft-Illizi Structural/Stratigraphic, Assessment Unit 20560101



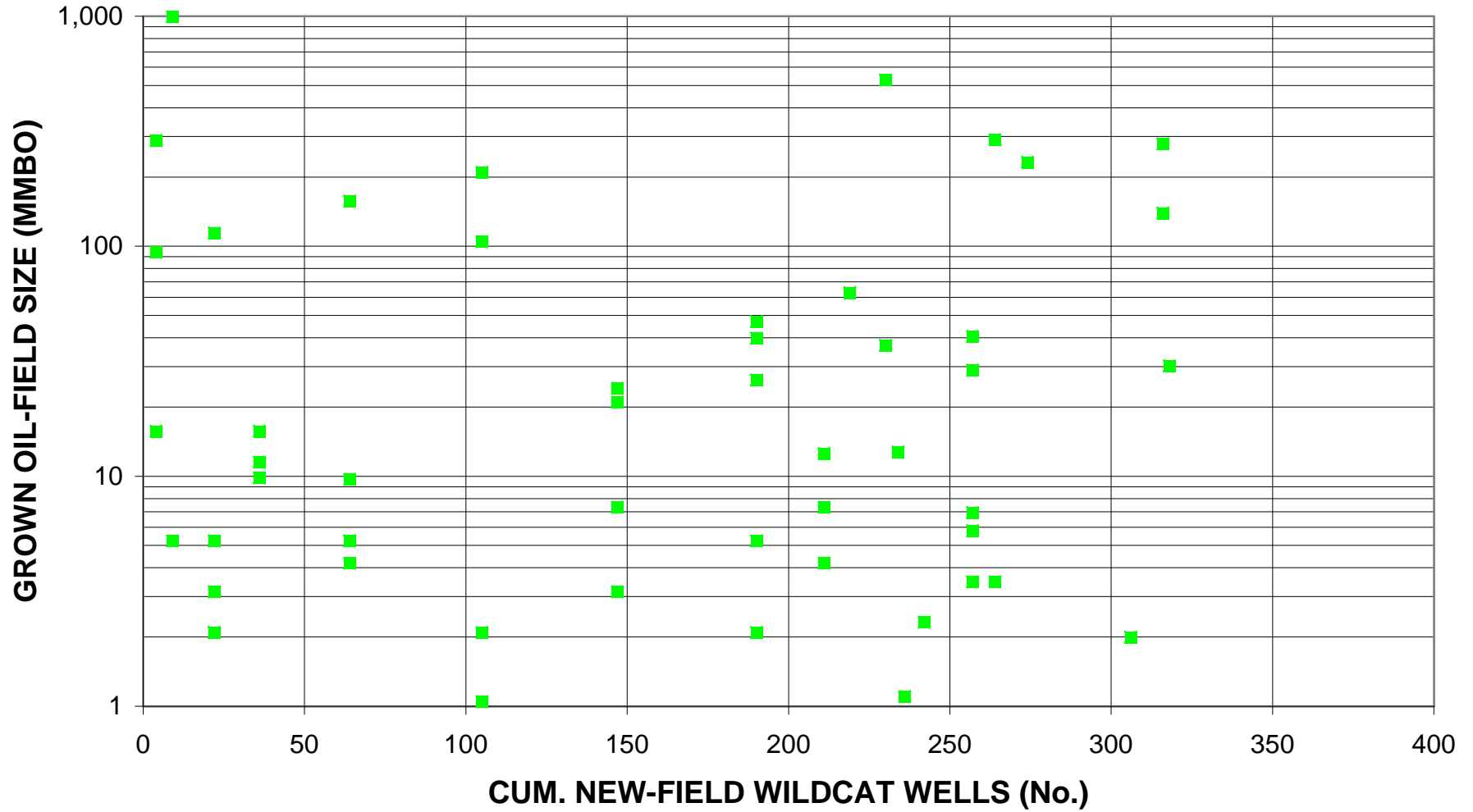
Tanezzuft-Illizi Structural/Stratigraphic, Assessment Unit 20560101



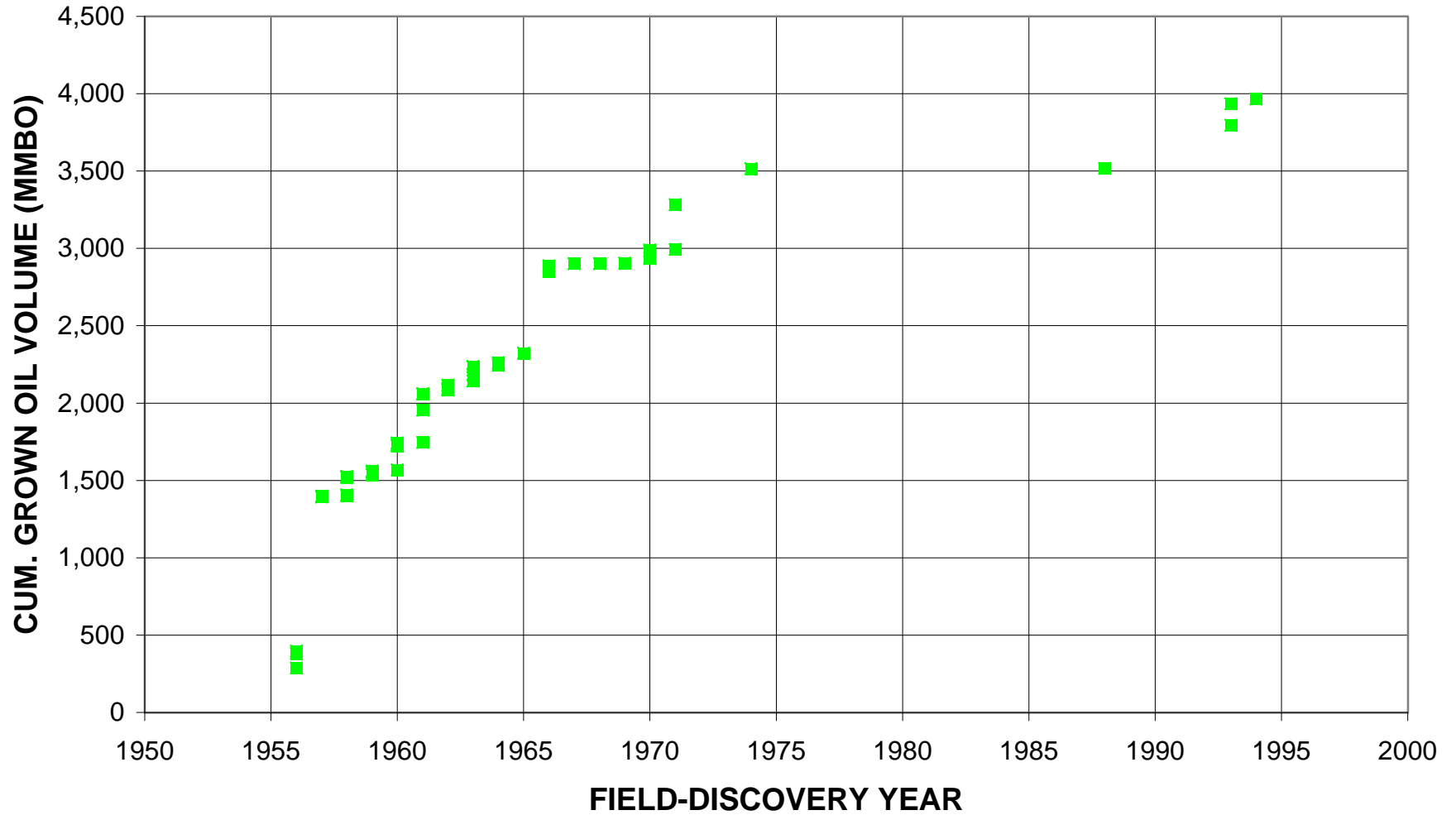
Tanezzuft-Illizi Structural/Stratigraphic, Assessment Unit 20560101



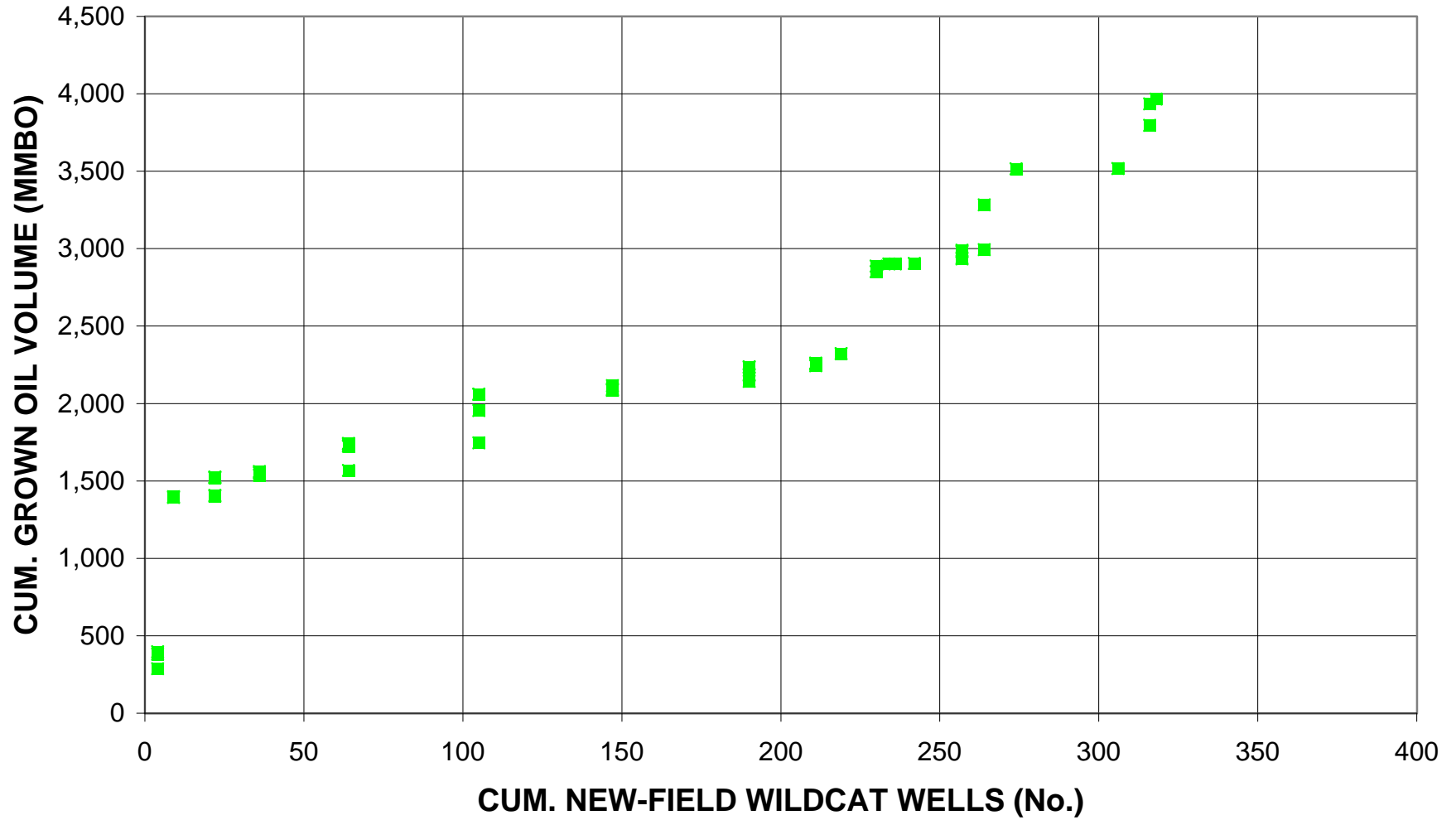
Tanezzuft-Illizi Structural/Stratigraphic, Assessment Unit 20560101



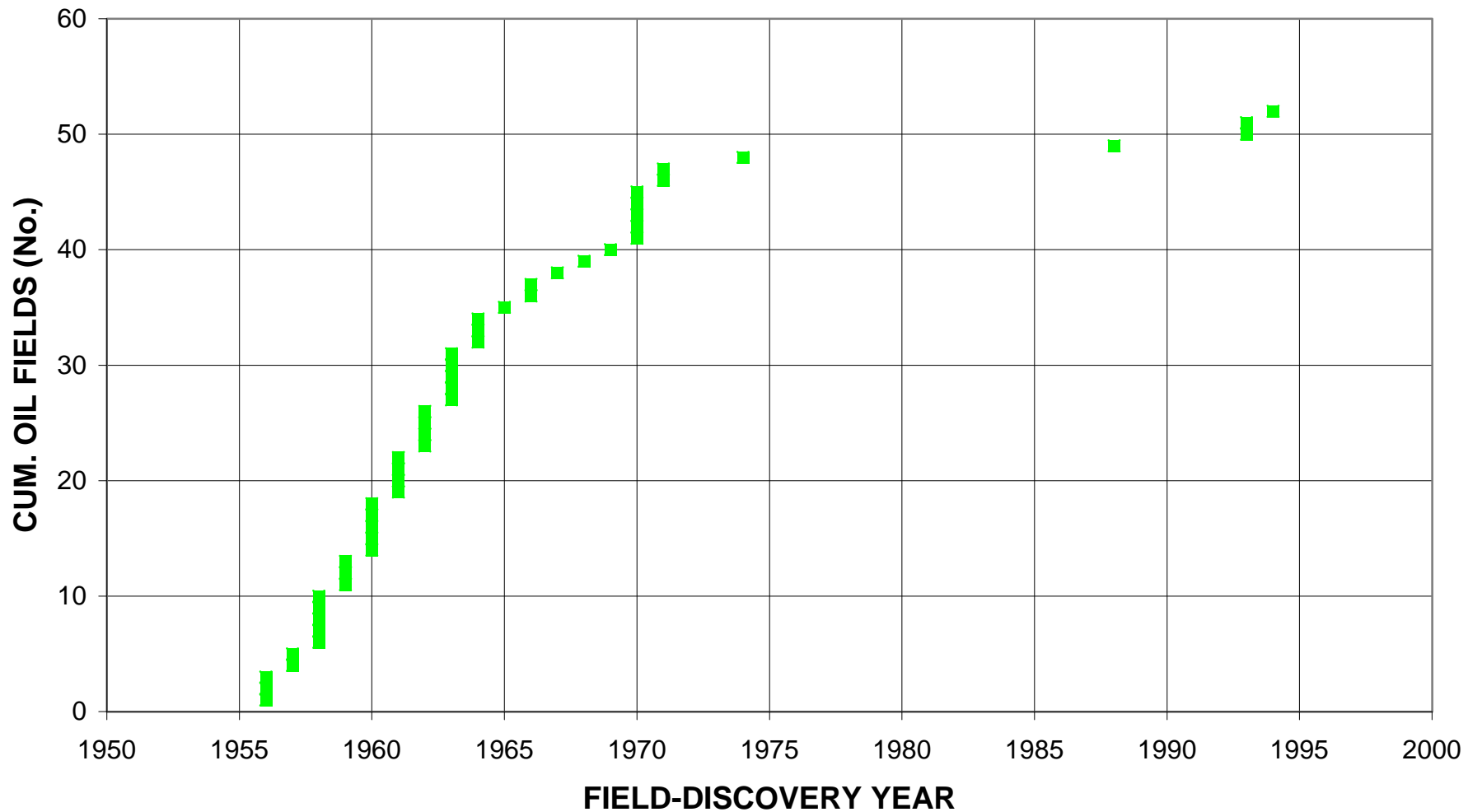
Tanezzuft-Illizi Structural/Stratigraphic, Assessment Unit 20560101



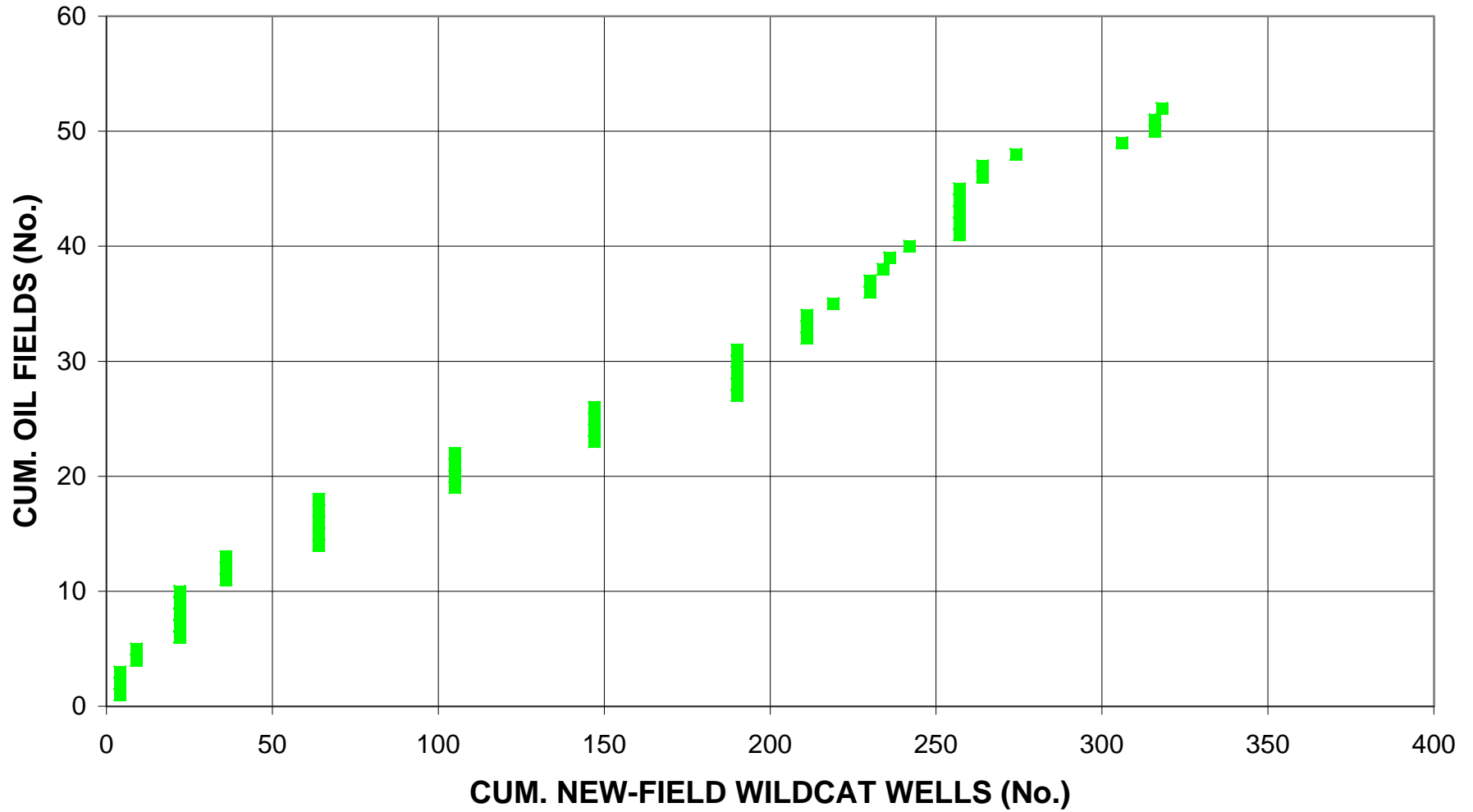
Tanezzuft-Illizi Structural/Stratigraphic, Assessment Unit 20560101



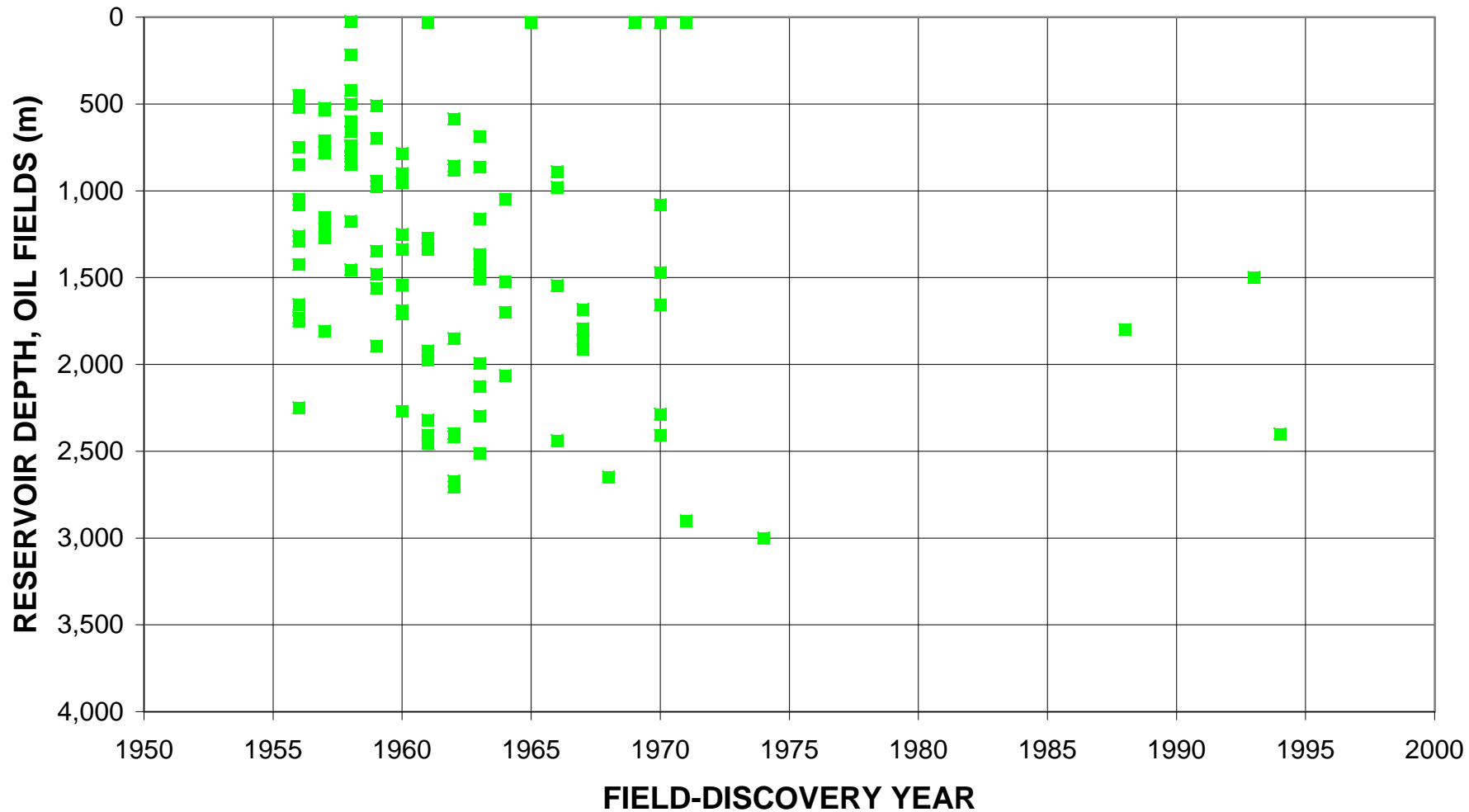
Tanezzuft-Illizi Structural/Stratigraphic, Assessment Unit 20560101



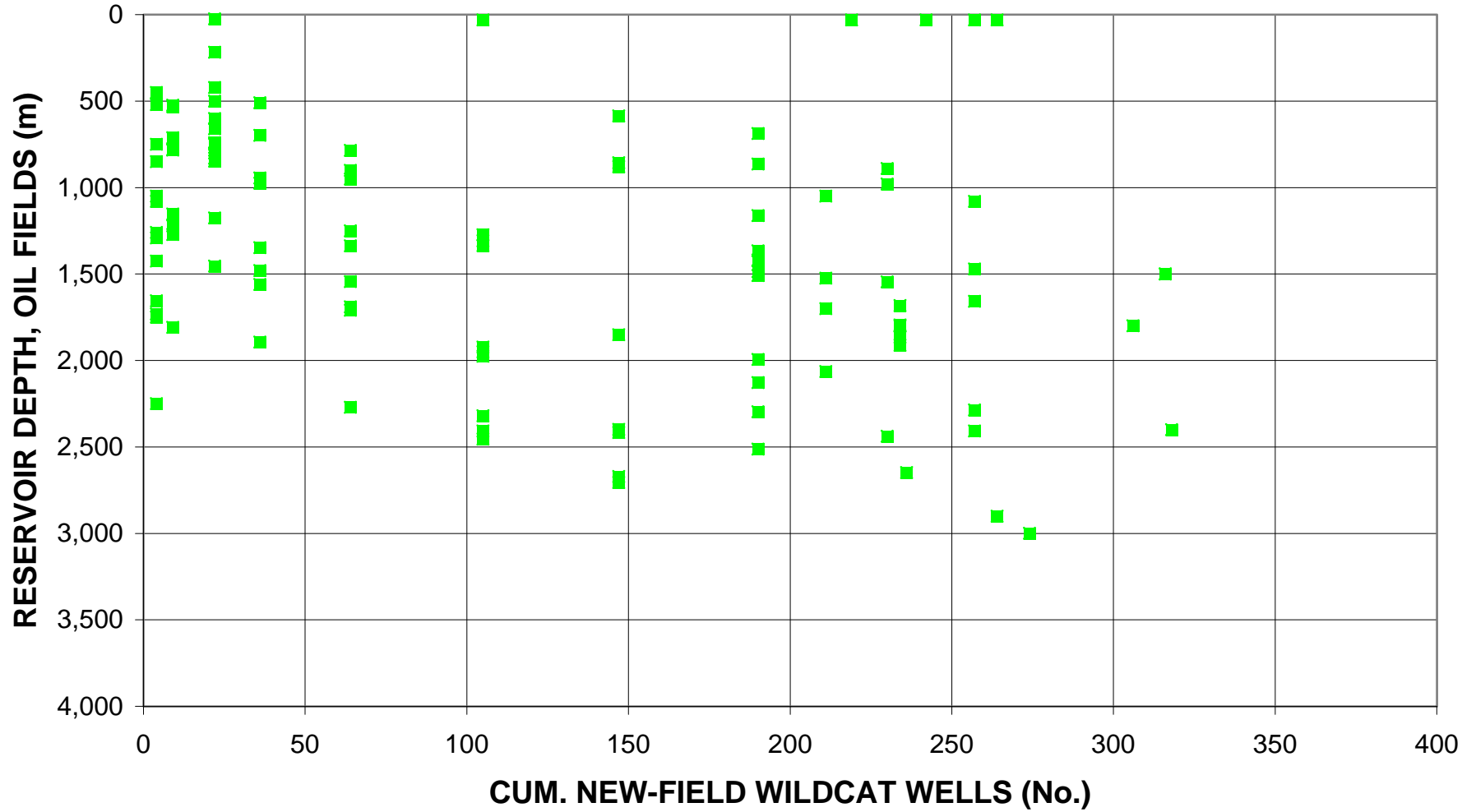
Tanezzuft-Illizi Structural/Stratigraphic, Assessment Unit 20560101



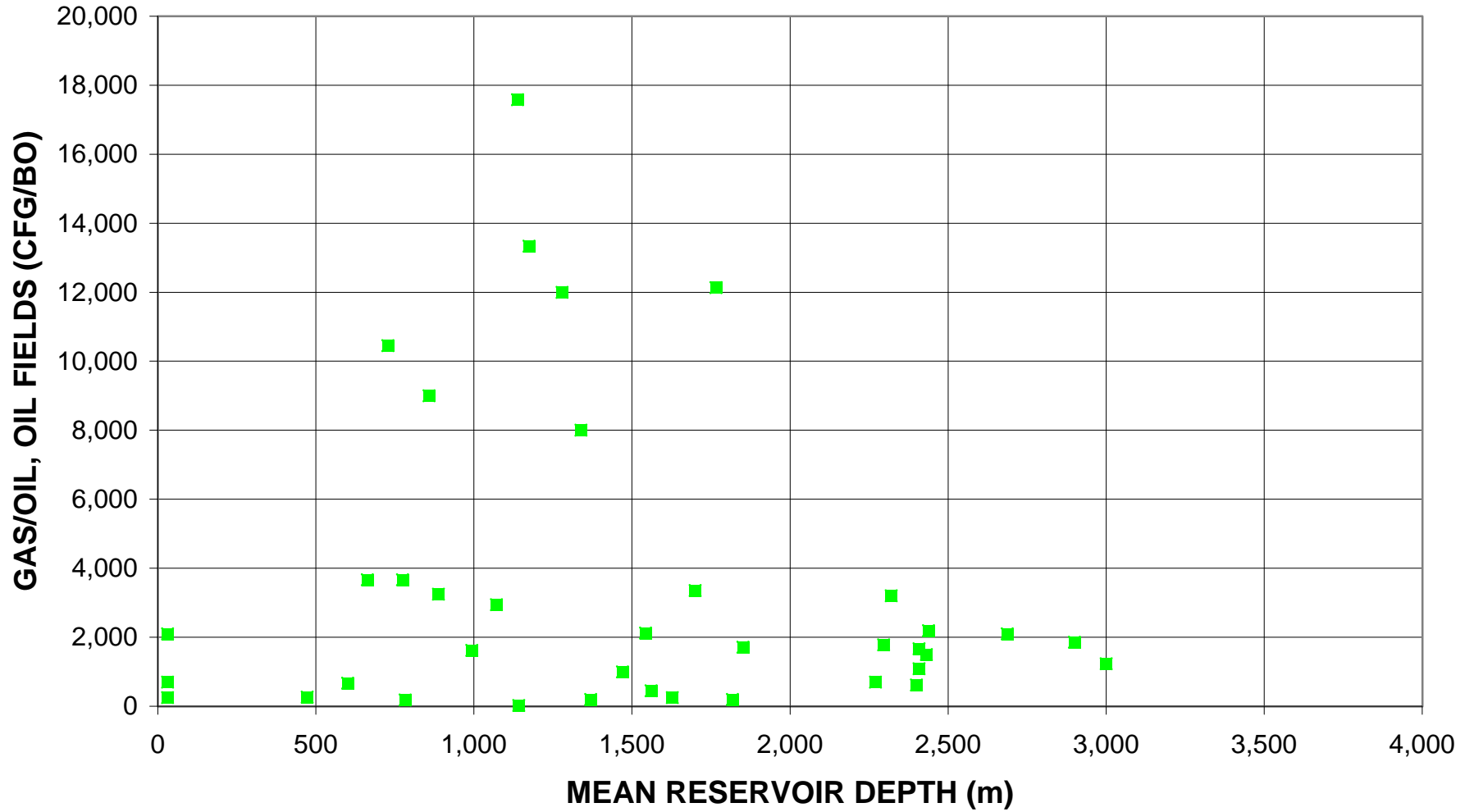
Tanezzuft-Illizi Structural/Stratigraphic, Assessment Unit 20560101



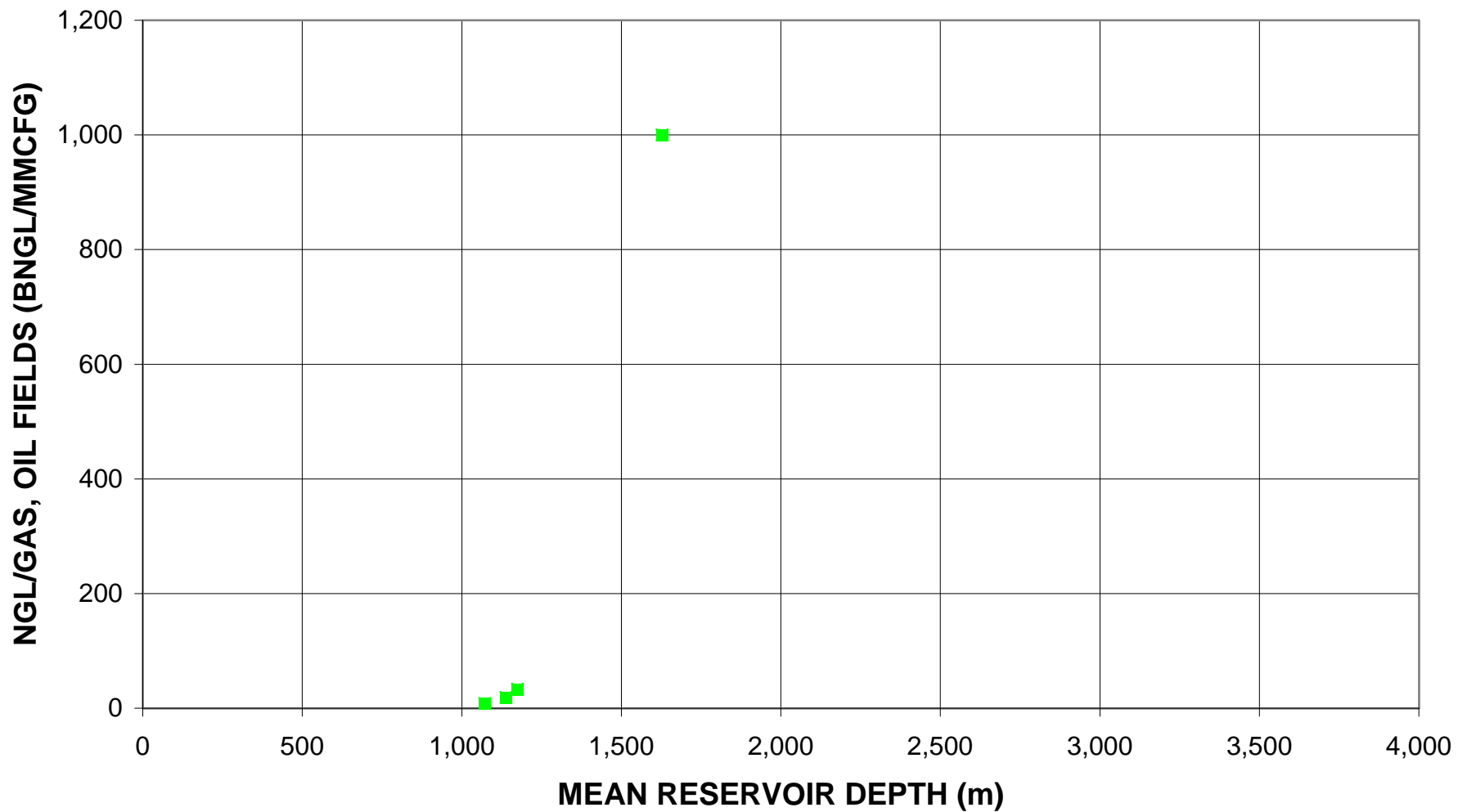
Tanezzuft-Illizi Structural/Stratigraphic, Assessment Unit 20560101



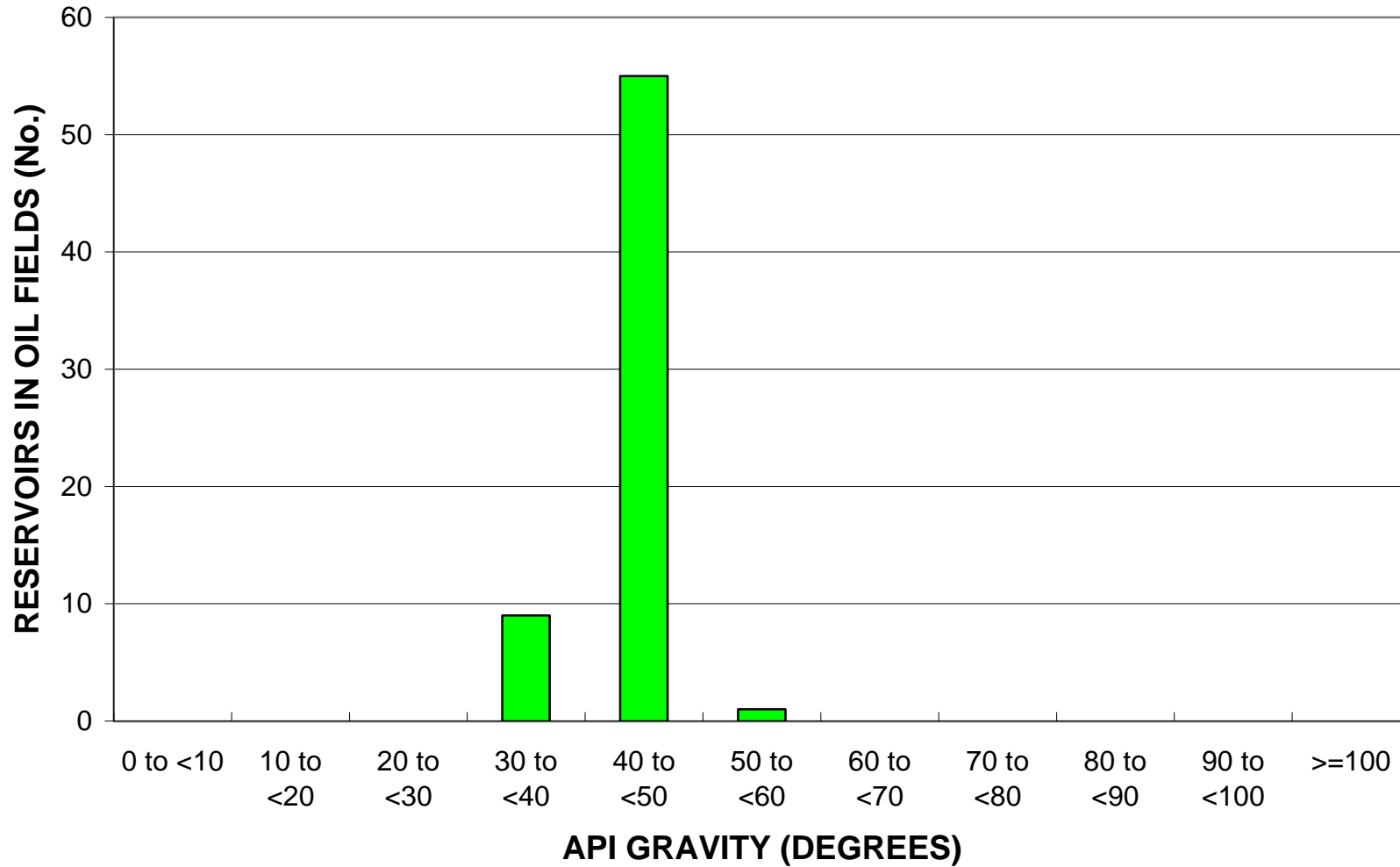
Tanezzuft-Illizi Structural/Stratigraphic, Assessment Unit 20560101



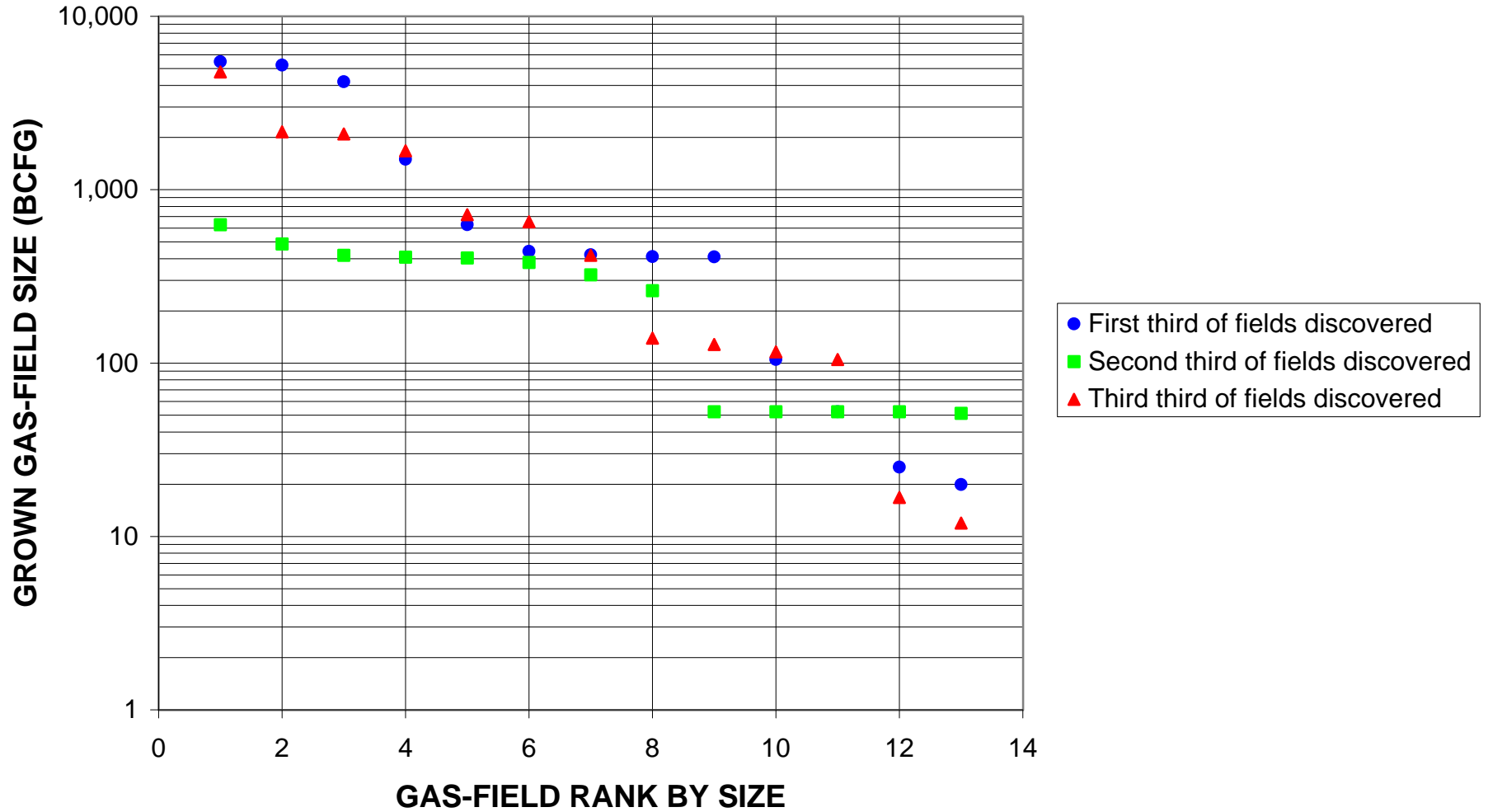
Tanezzuft-Illizi Structural/Stratigraphic, Assessment Unit 20560101



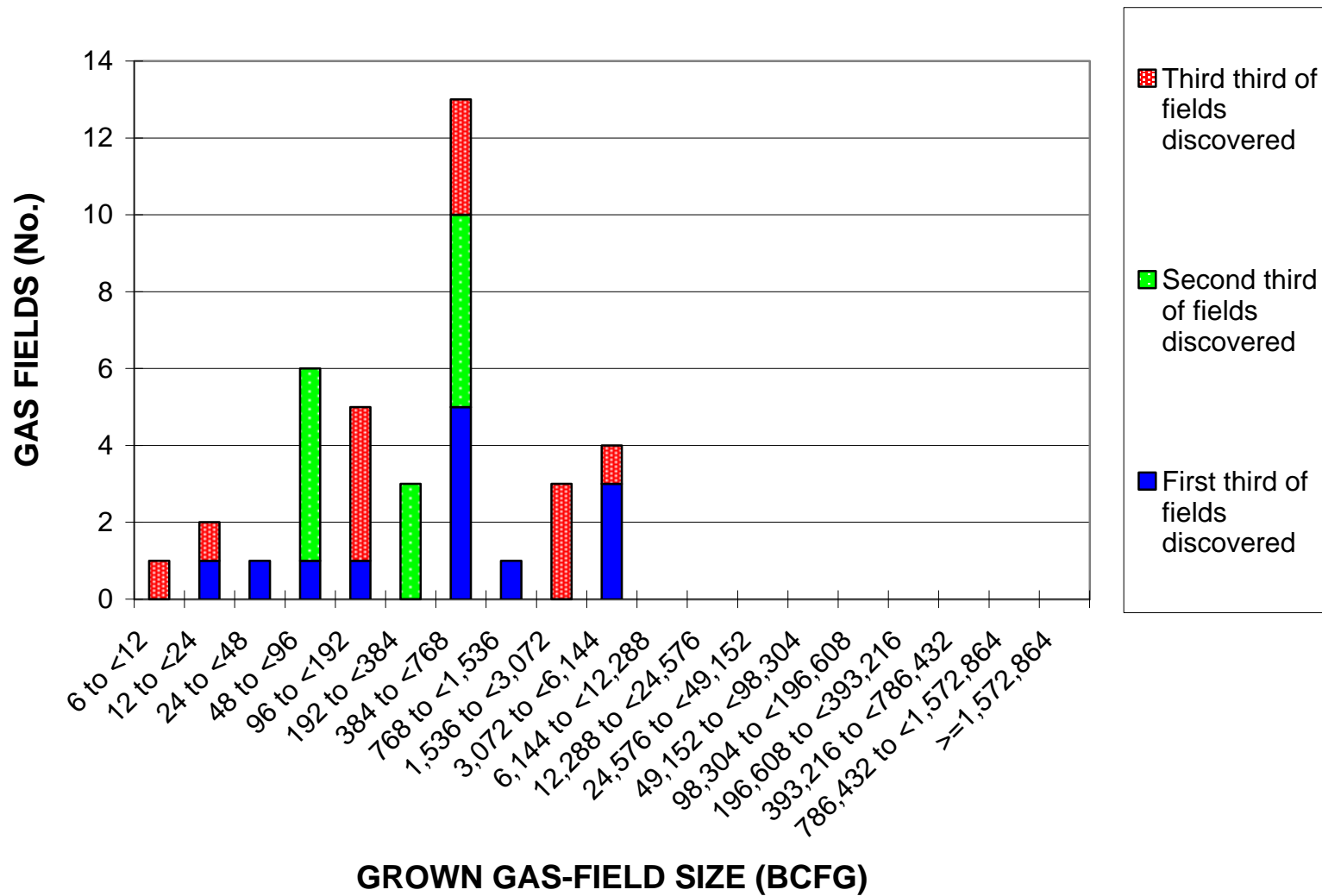
Tanezzuft-Illizi Structural/Stratigraphic, Assessment Unit 20560101



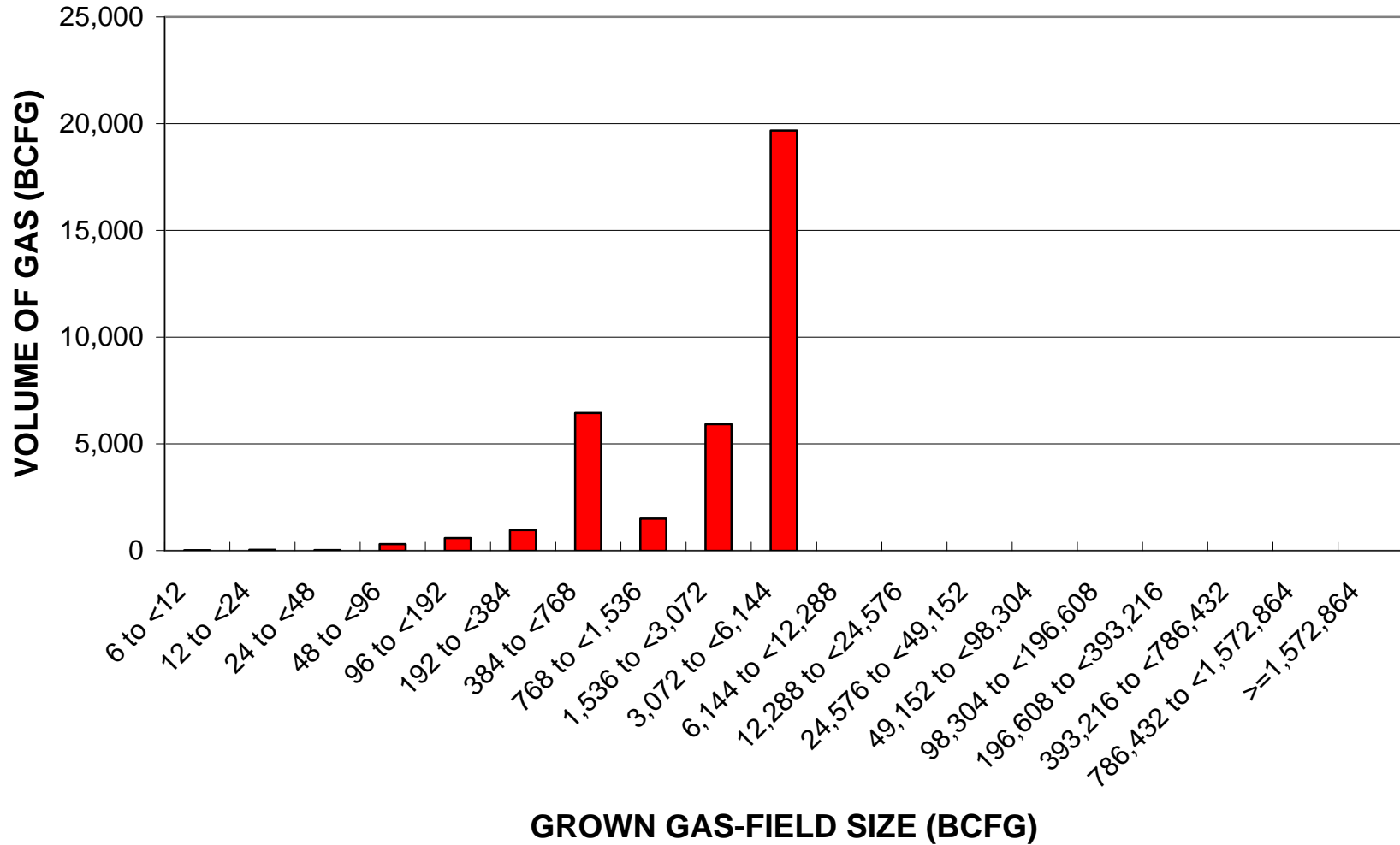
Tanezzuft-Illizi Structural/Stratigraphic, Assessment Unit 20560101



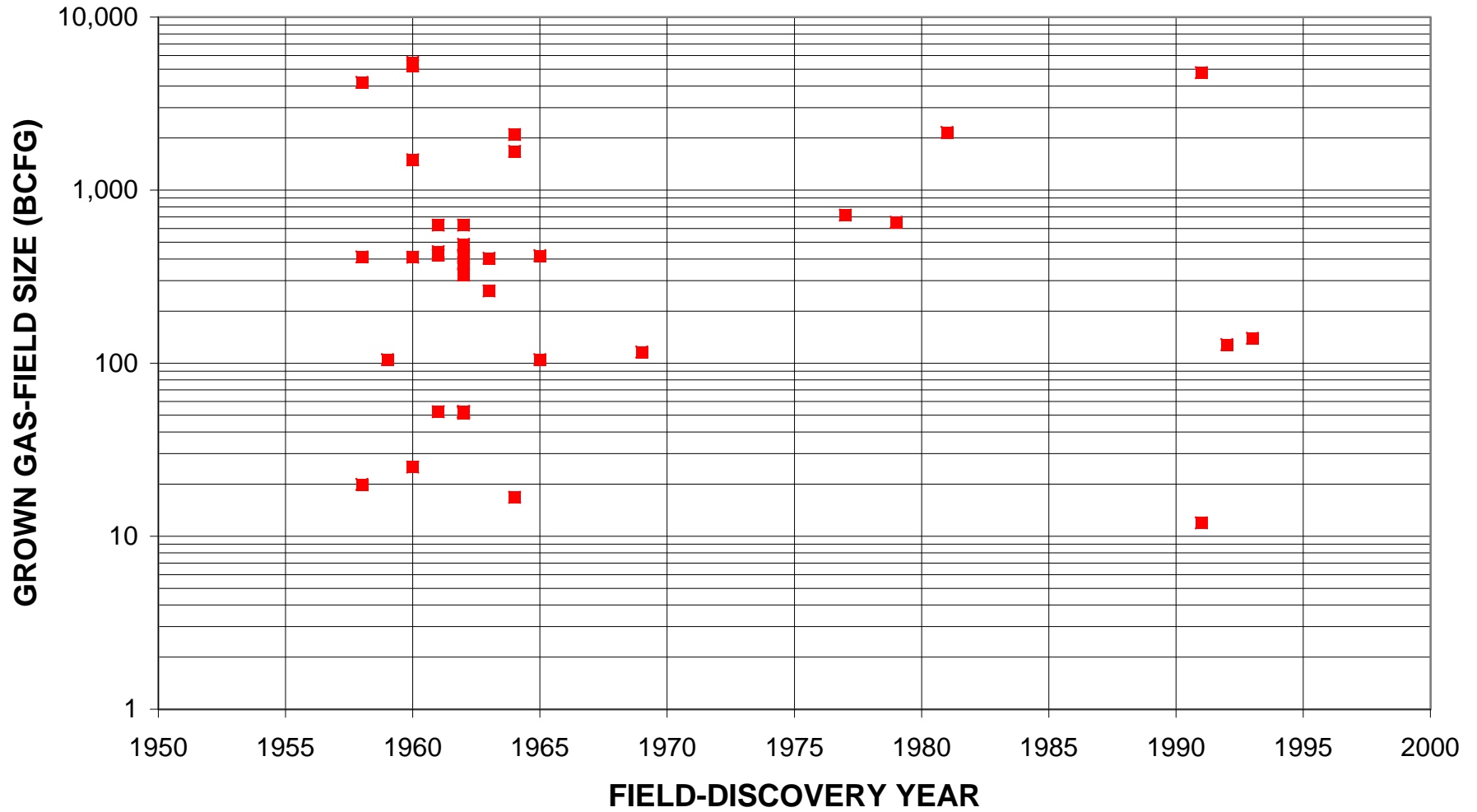
Tanezzuft-Illizi Structural/Stratigraphic, Assessment Unit 20560101



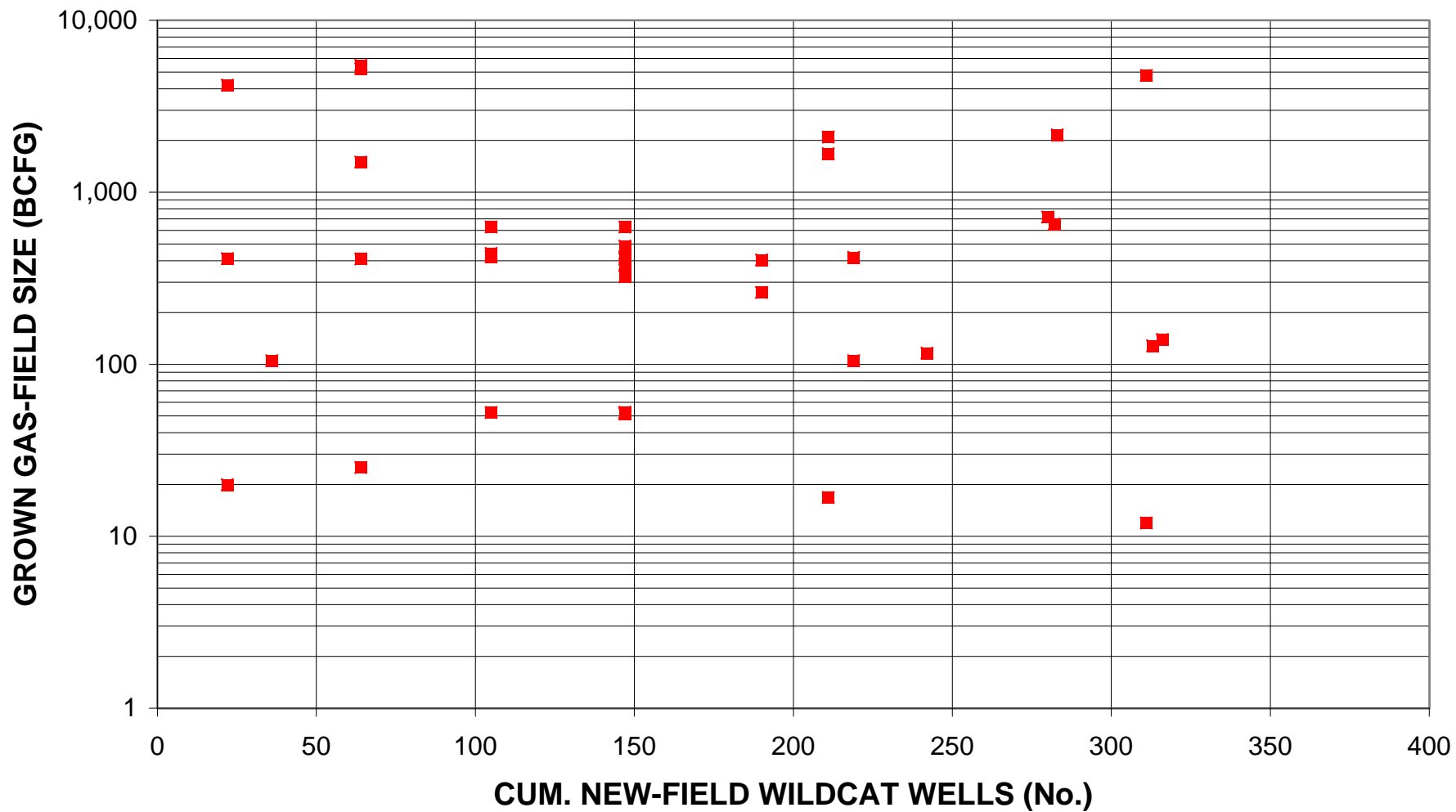
Tanezzuft-Illizi Structural/Stratigraphic, Assessment Unit 20560101



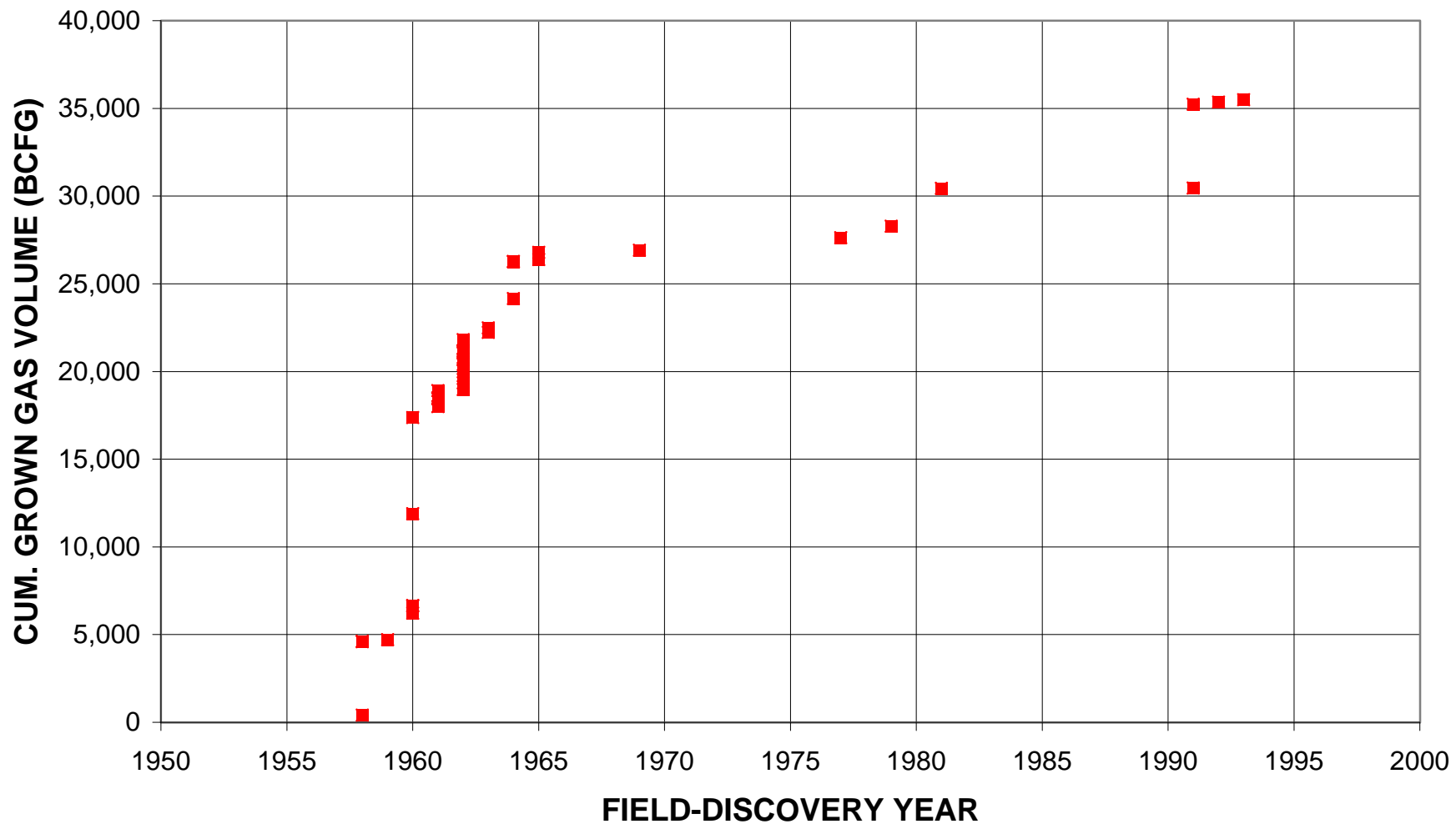
Tanezzuft-Illizi Structural/Stratigraphic, Assessment Unit 20560101



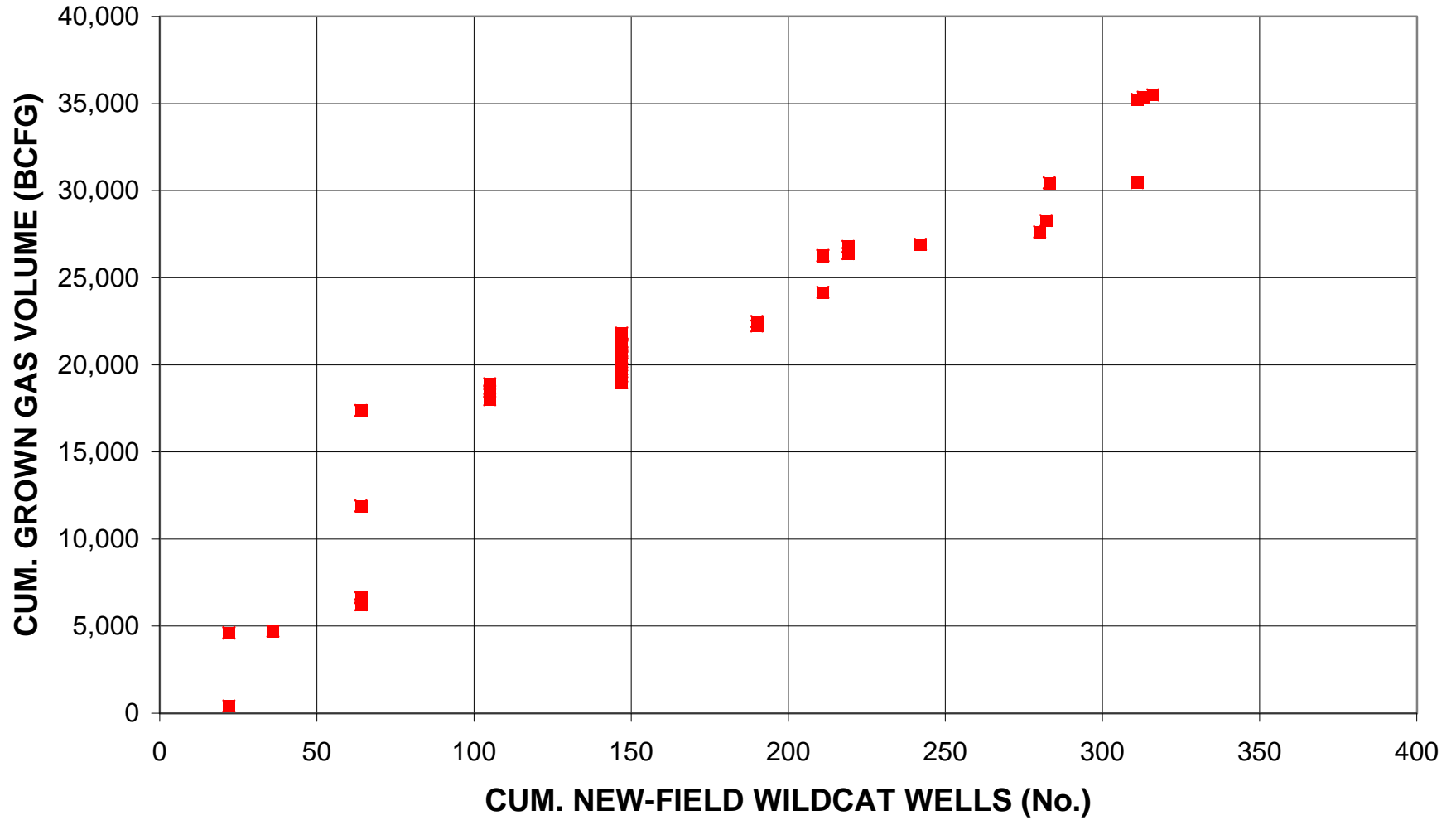
Tanezzuft-Illizi Structural/Stratigraphic, Assessment Unit 20560101



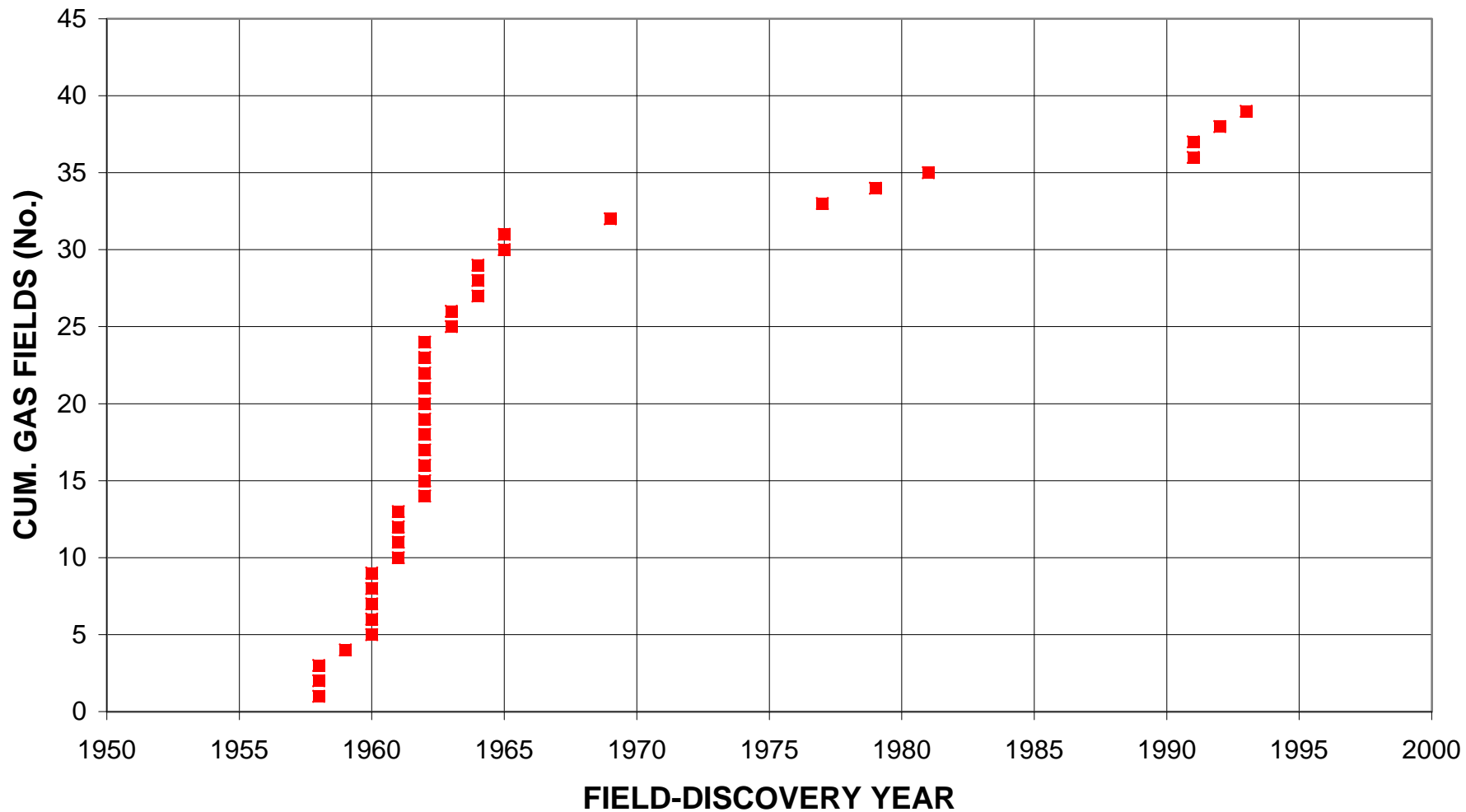
Tanezzuft-Illizi Structural/Stratigraphic, Assessment Unit 20560101



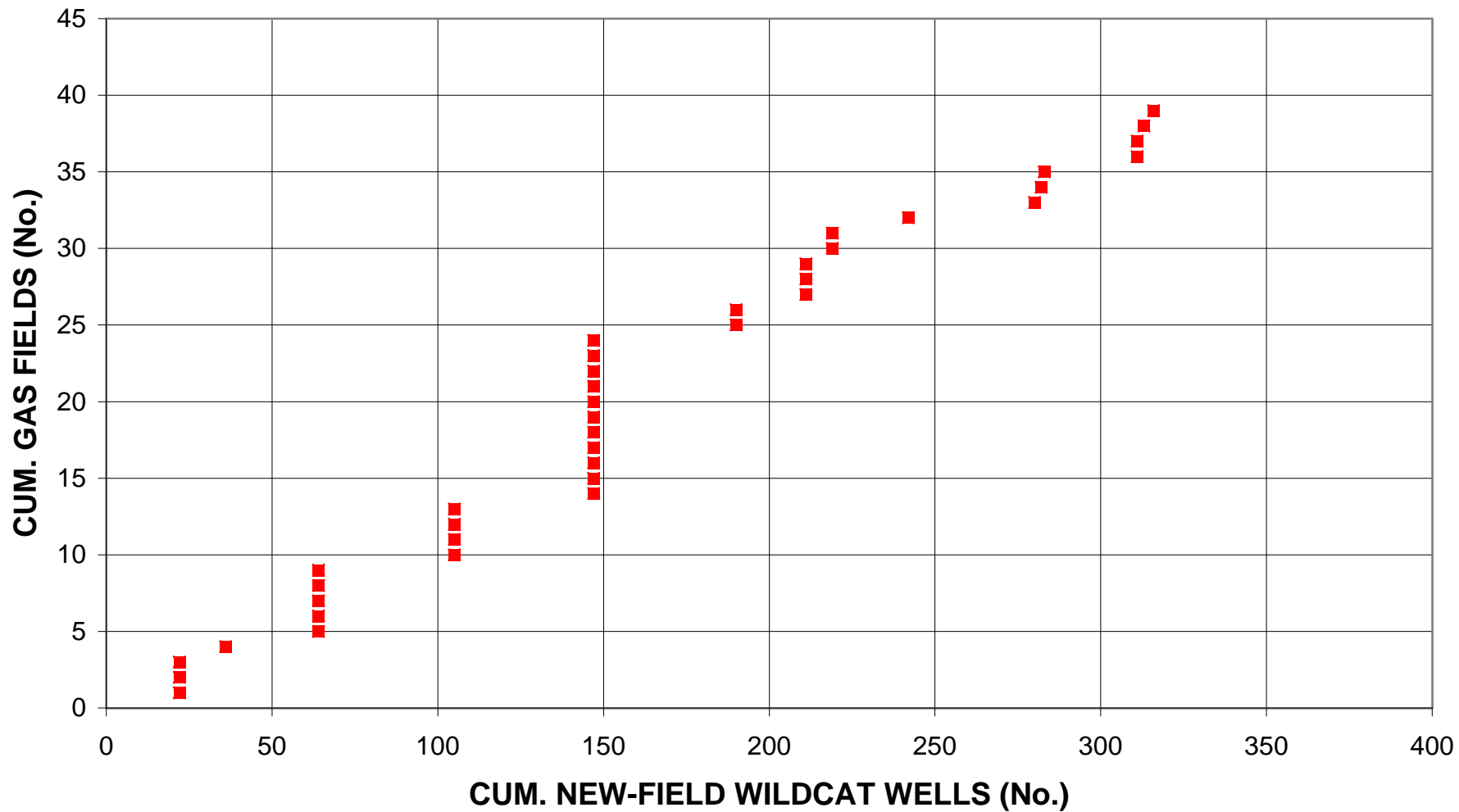
Tanezzuft-Illizi Structural/Stratigraphic, Assessment Unit 20560101



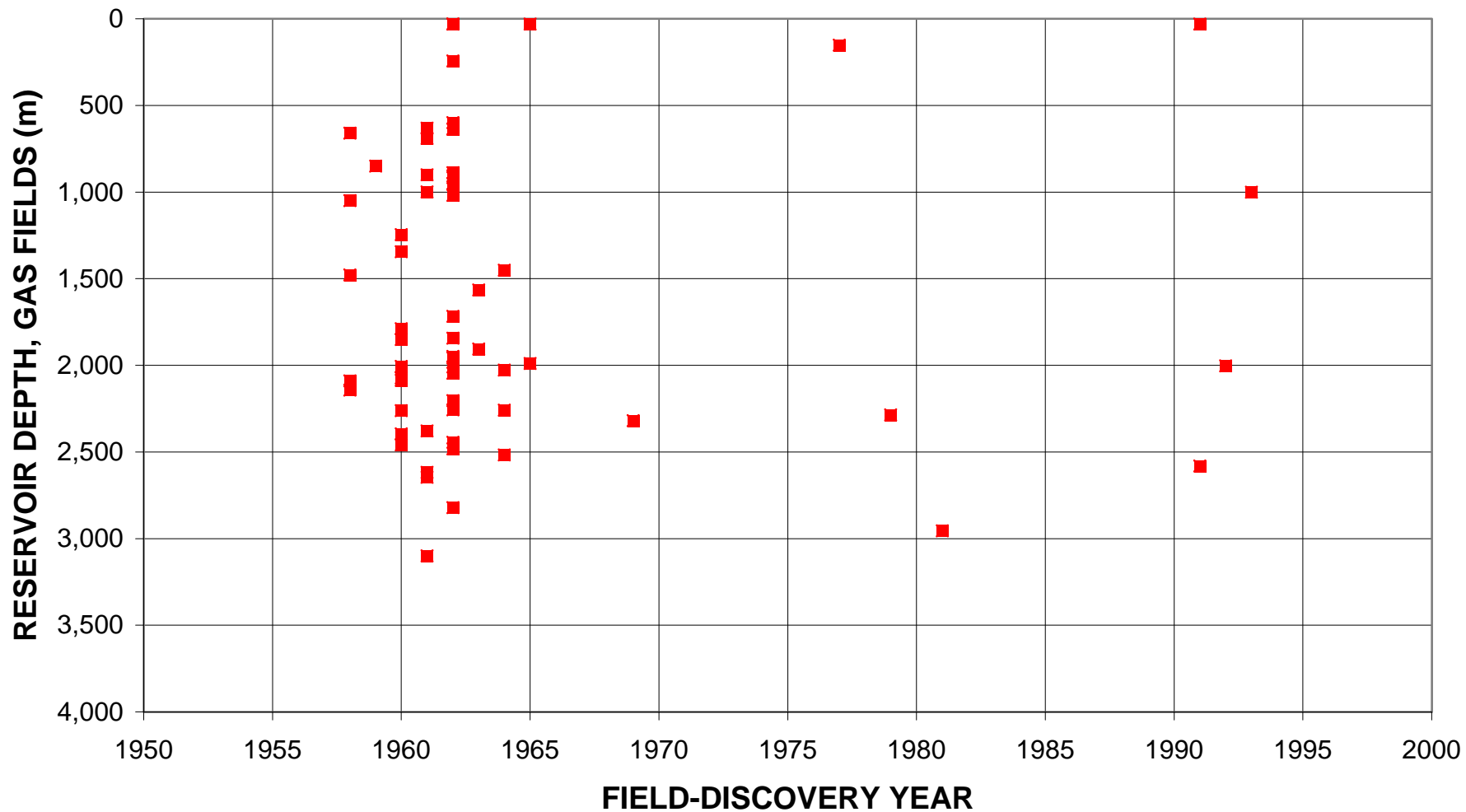
Tanezzuft-Illizi Structural/Stratigraphic, Assessment Unit 20560101



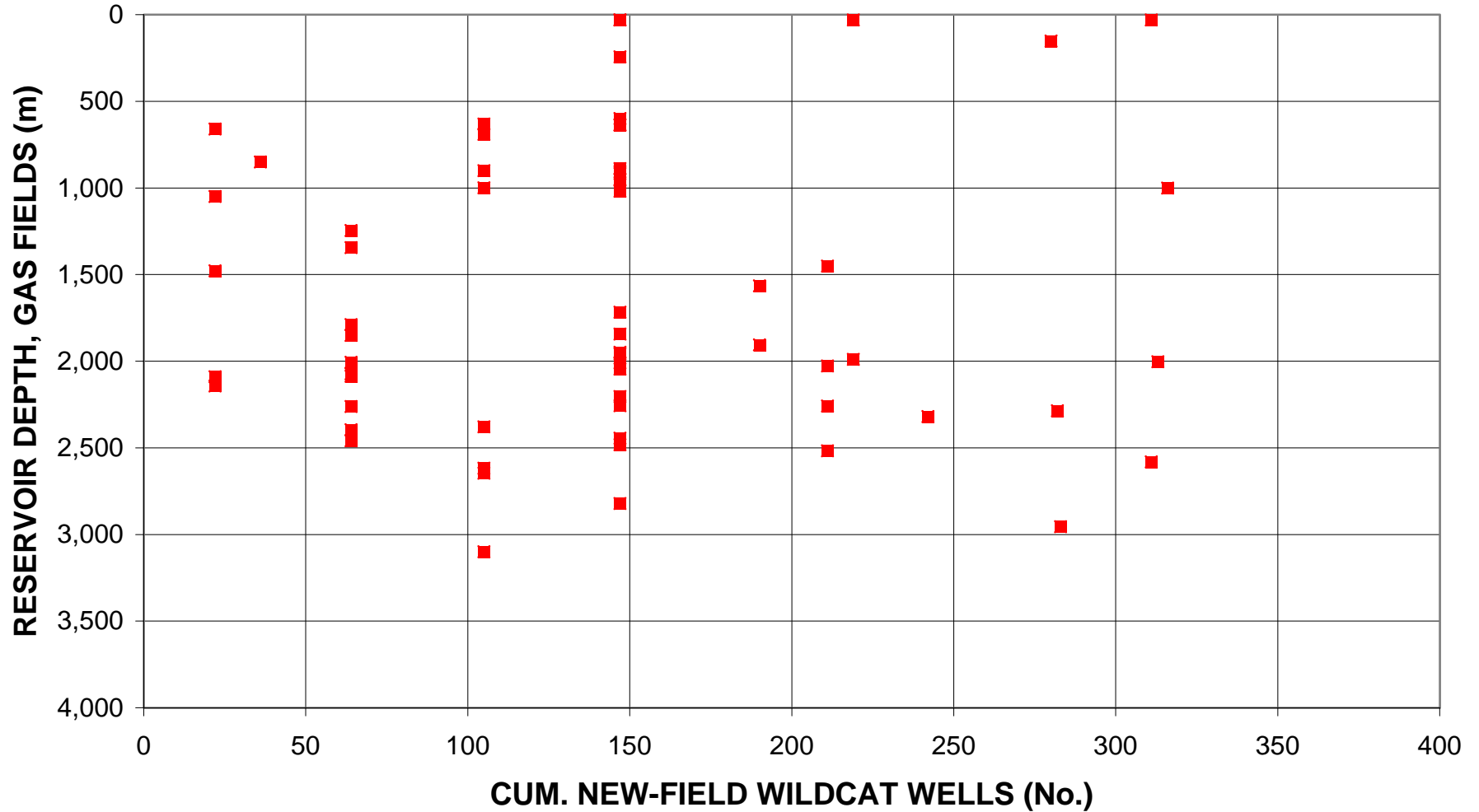
Tanezzuft-Illizi Structural/Stratigraphic, Assessment Unit 20560101



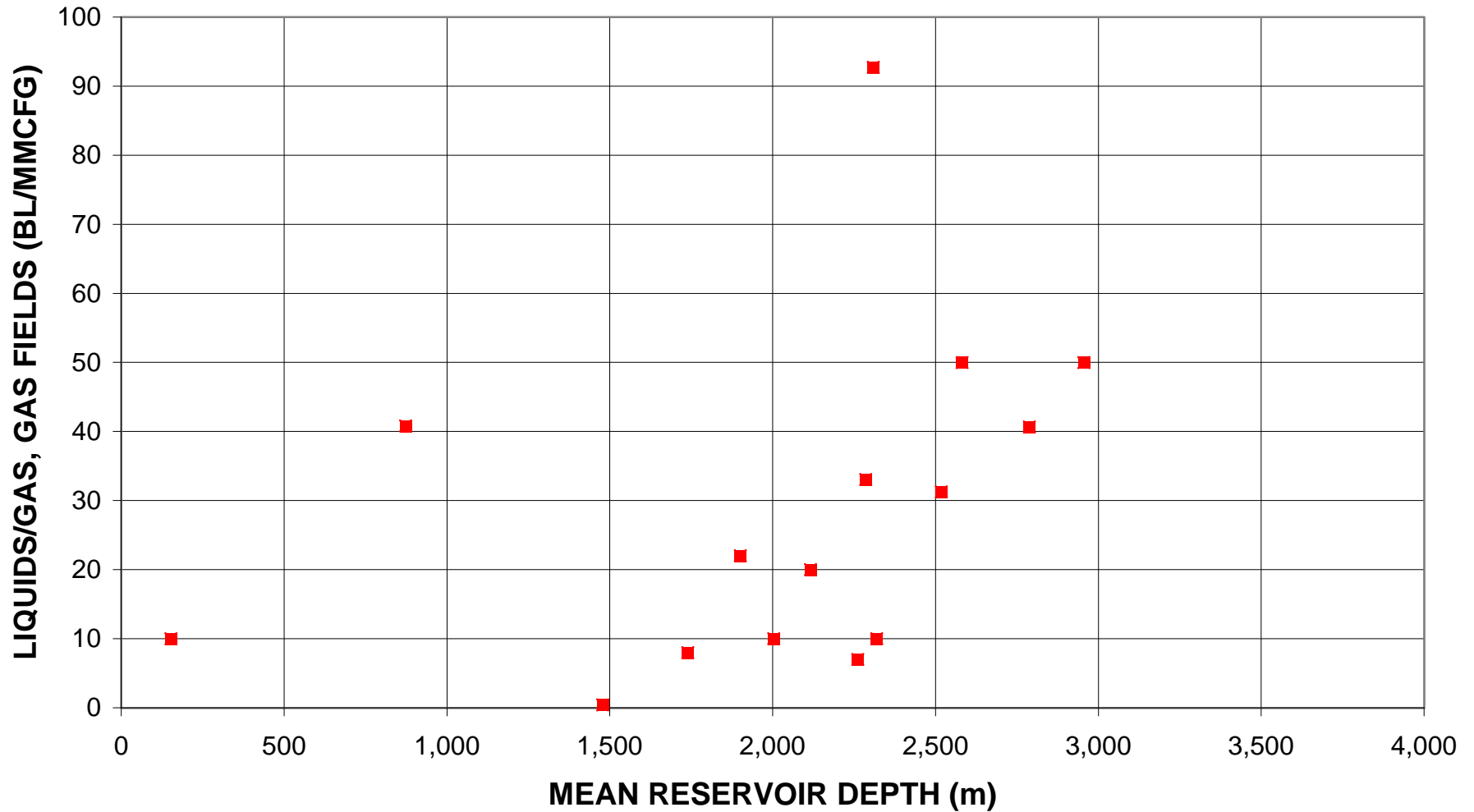
Tanezzuft-Illizi Structural/Stratigraphic, Assessment Unit 20560101



Tanezzuft-Illizi Structural/Stratigraphic, Assessment Unit 20560101



Tanezzuft-Illizi Structural/Stratigraphic, Assessment Unit 20560101



Tanezzuft-Illizi Structural/Stratigraphic, Assessment Unit 20560101
Volumes of Discovered Petroleum

[MMBO, million barrels of oil. BCFG, billion cubic feet of gas. MMBNGL, million barrels of natural gas liquids. Fields containing less than 1 MMBO in oil fields or 6 BCFG in gas fields were not considered in the assessment. Fields were classified as oil or gas by the USGS. Fields without reported discovery dates were not included. NA means not applicable and is shown for volumes where only one field is present. Calculated values may not be equal to the sums of the component values because numbers have been independently rounded.]

Field Type	Known (Discovered) Volumes				Grown (Discovered) Volumes			
	Number of Fields	Oil (MMBO)	Gas (BCFG)	NGL (MMBNGL)	Number of Fields	Oil (MMBO)	Gas (BCFG)	NGL (MMBNGL)
Oil Fields	51	3,406	14,795	263	52	3,966	16,497	292
Gas Fields	38	262	30,244	635	39	275	35,500	837
Fields <1 MMBOE	13	2	22	0	11	1	18	0
All Fields	102	3,670	45,061	898	102	4,241	52,014	1,129

**Tanezzuft-Illizi Structural/Stratigraphic, Assessment Unit 20560101
Discovery-History Sequence**

[MMBO, million barrels of oil. BCFG, billion cubic feet of gas. Fields containing less than 1 MMBO in oil fields or 6 BCFG in gas fields were not considered in the assessment. Fields were classified as oil or gas by the USGS. The first half or third shows year of first field discovery as well as end of period. NA means not applicable and is shown where fewer than four fields are present.]

Field Type	Discovery-History Sequence - Known (Discovered) Volumes					
		Year (End of Period)	Number of Fields	Total Volume	Mean Size	Median Size
Oil Fields	<u>Known Sizes (MMBO)</u>					
	First third	1956-1960	17	1,661	98	9
	Second third	1964	17	498	29	7
	Third third	1994	17	1,248	73	25
	All Oil Fields		51	3,406	67	11
Gas Fields	<u>Known Sizes (BCFG)</u>					
	First third	1958-1961	13	18,063	1,389	402
	Second third	1963	13	3,411	262	309
	Third third	1993	12	8,770	731	427
	All Gas Fields		38	30,244	796	391

**Tanezzuft-Illizi Structural/Stratigraphic, Assessment Unit 20560101
Discovery-History Sequence**

[MMBO, million barrels of oil. BCFG, billion cubic feet of gas. Fields containing less than 1 MMBO in oil fields or 6 BCFG in gas fields were not considered in the assessment. Fields were classified as oil or gas by the USGS. The first half or third shows year of first field discovery as well as end of period. NA means not applicable and is shown where fewer than four fields are present.]

Field Type	Discovery-History Sequence - Grown (Discovered) Volumes					
		Year (End of Period)	Number of Fields	Total Volume	Mean Size	Median Size
Oil Fields	<u>Grown Sizes (MMBO)</u>					
	First third	1956-1960	17	1,739	102	10
	Second third	1965	18	584	32	10
	Third third	1994	17	1,642	97	29
	All Oil Fields		52	3,966	76	12
Gas Fields	<u>Grown Sizes (BCFG)</u>					
	First third	1958-1961	13	18,916	1,455	421
	Second third	1963	13	3,572	275	323
	Third third	1993	13	13,011	1,001	419
	All Gas Fields		39	35,500	910	409