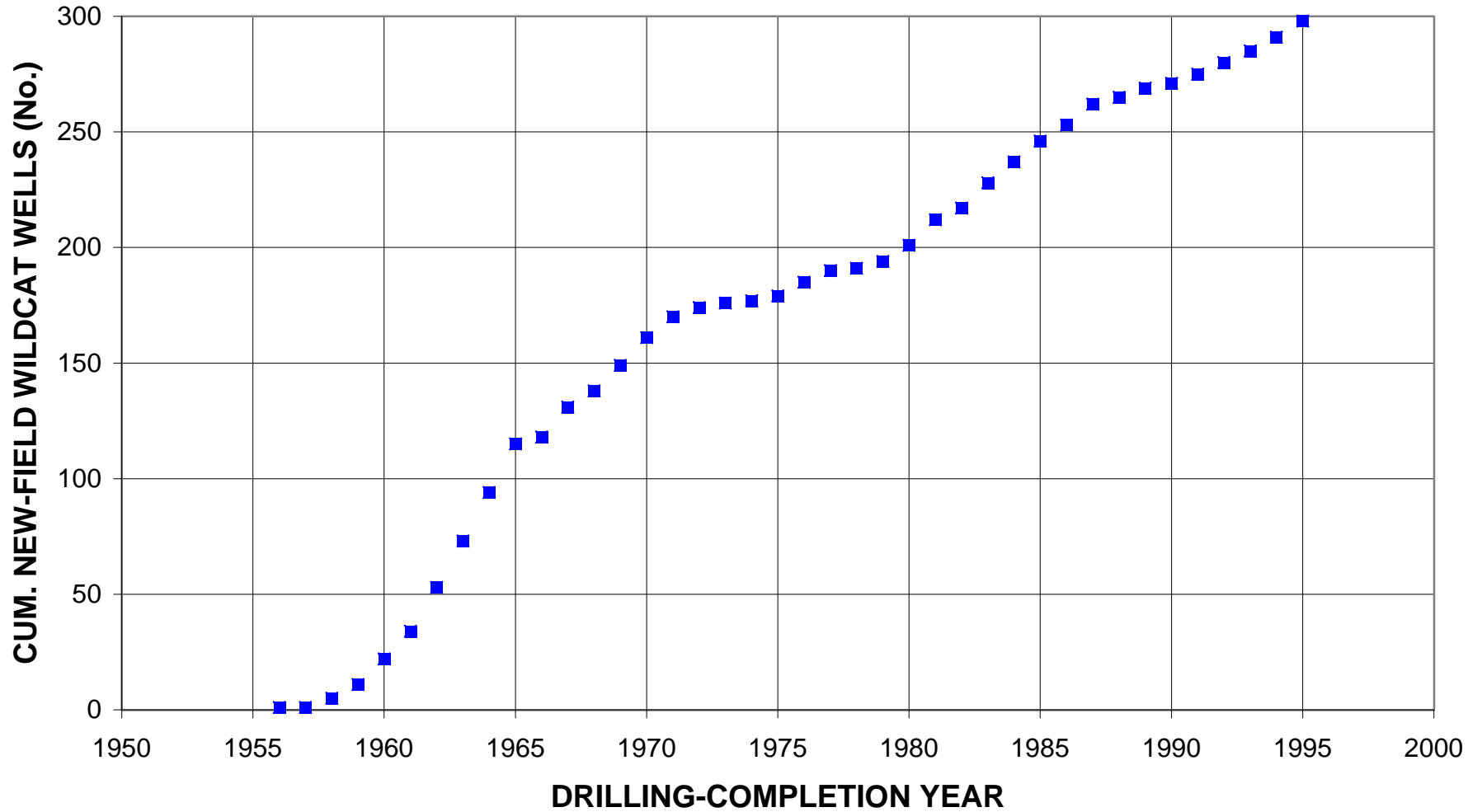
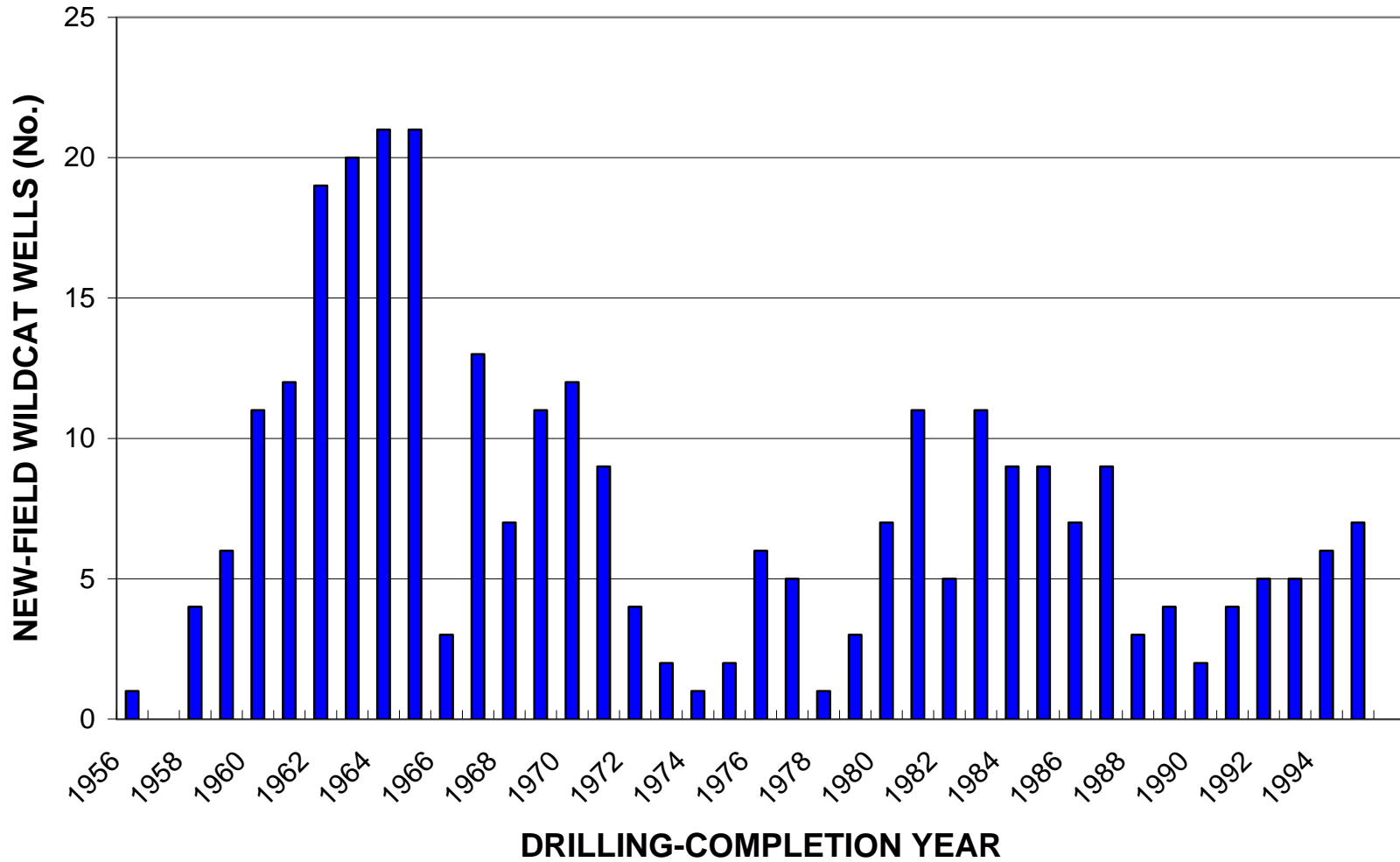


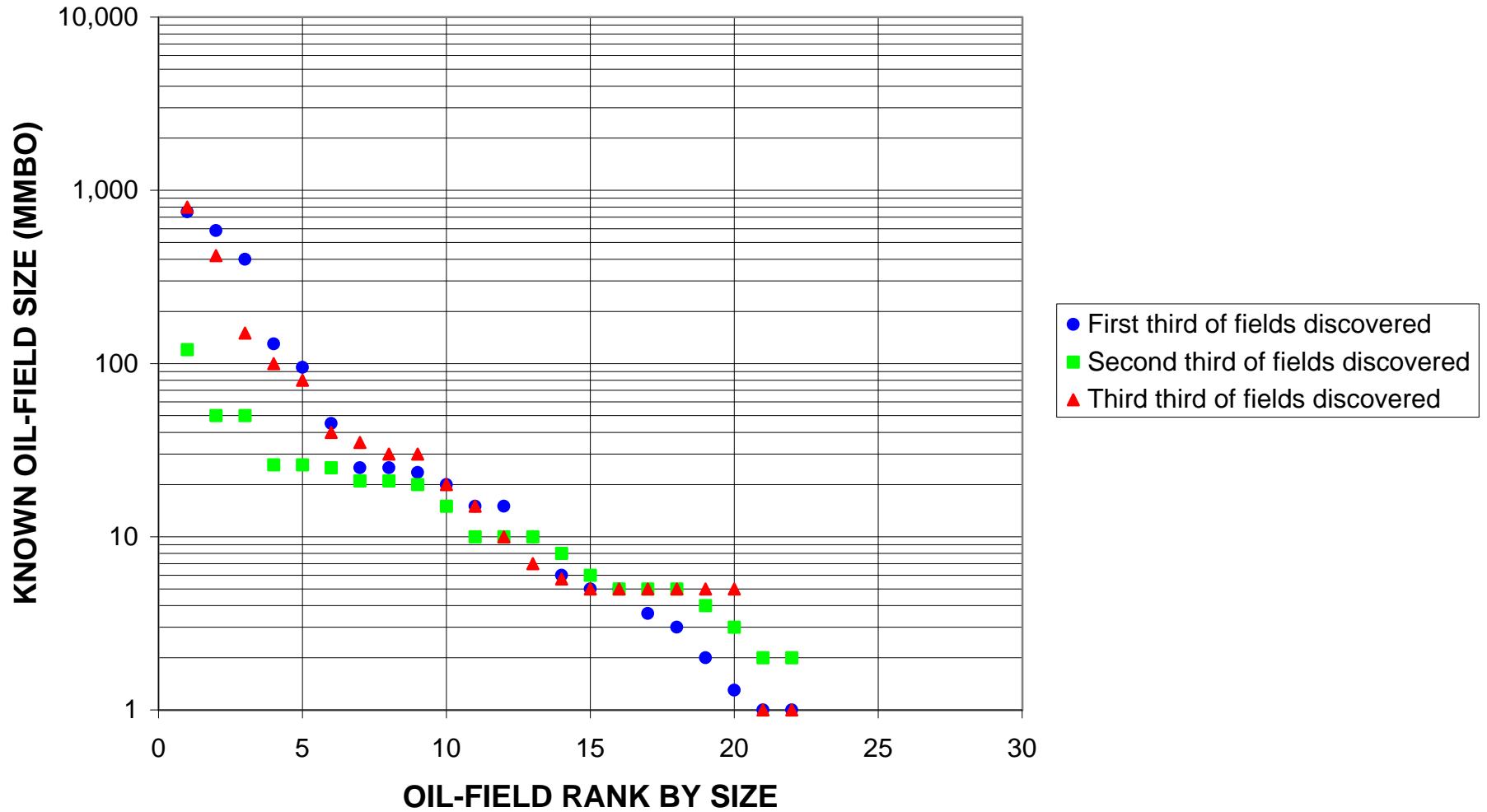
Tanezzuft-Ghadames Structural/Stratigraphic, Assessment Unit 20540301



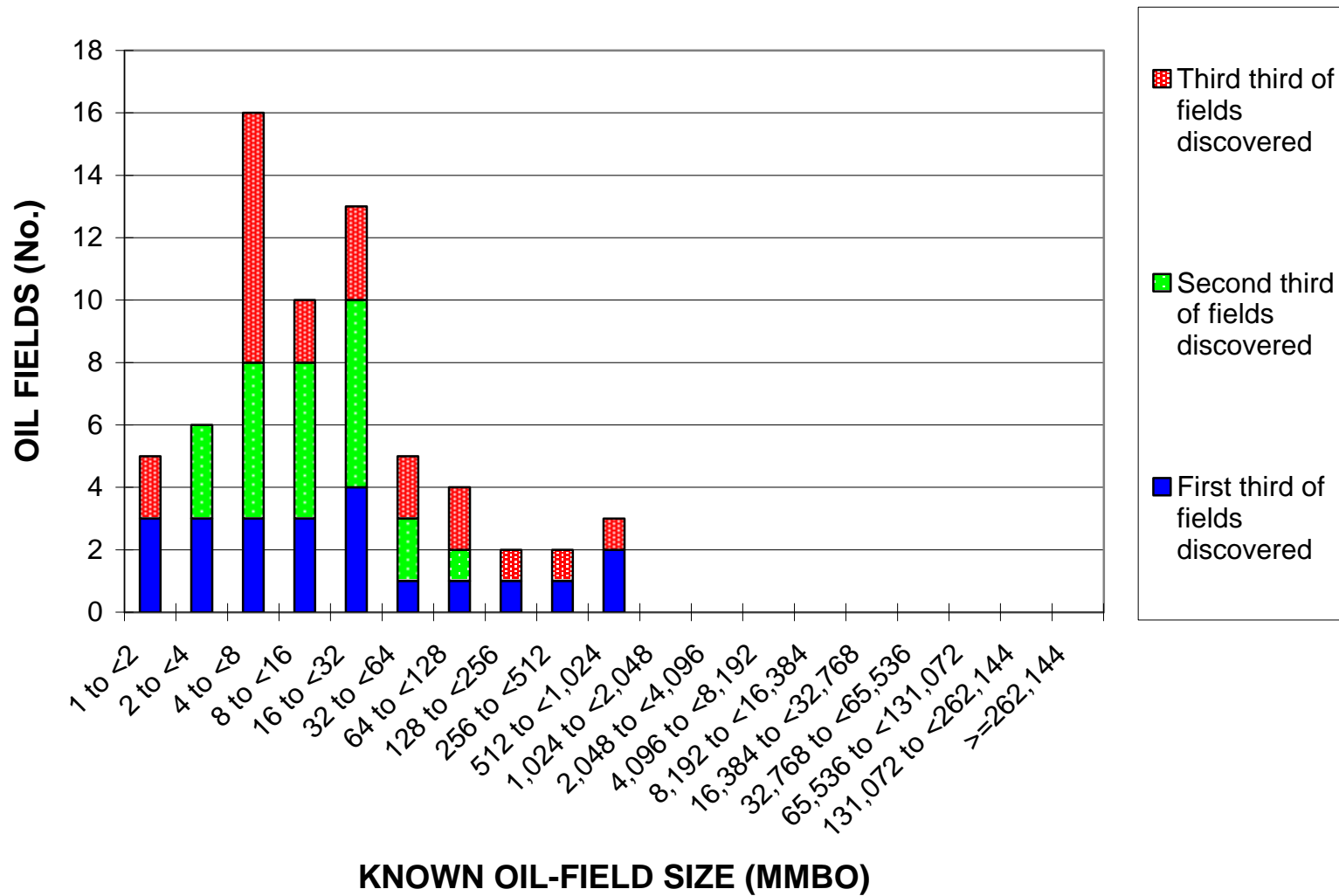
Tanezzuft-Ghadames Structural/Stratigraphic, Assessment Unit 20540301



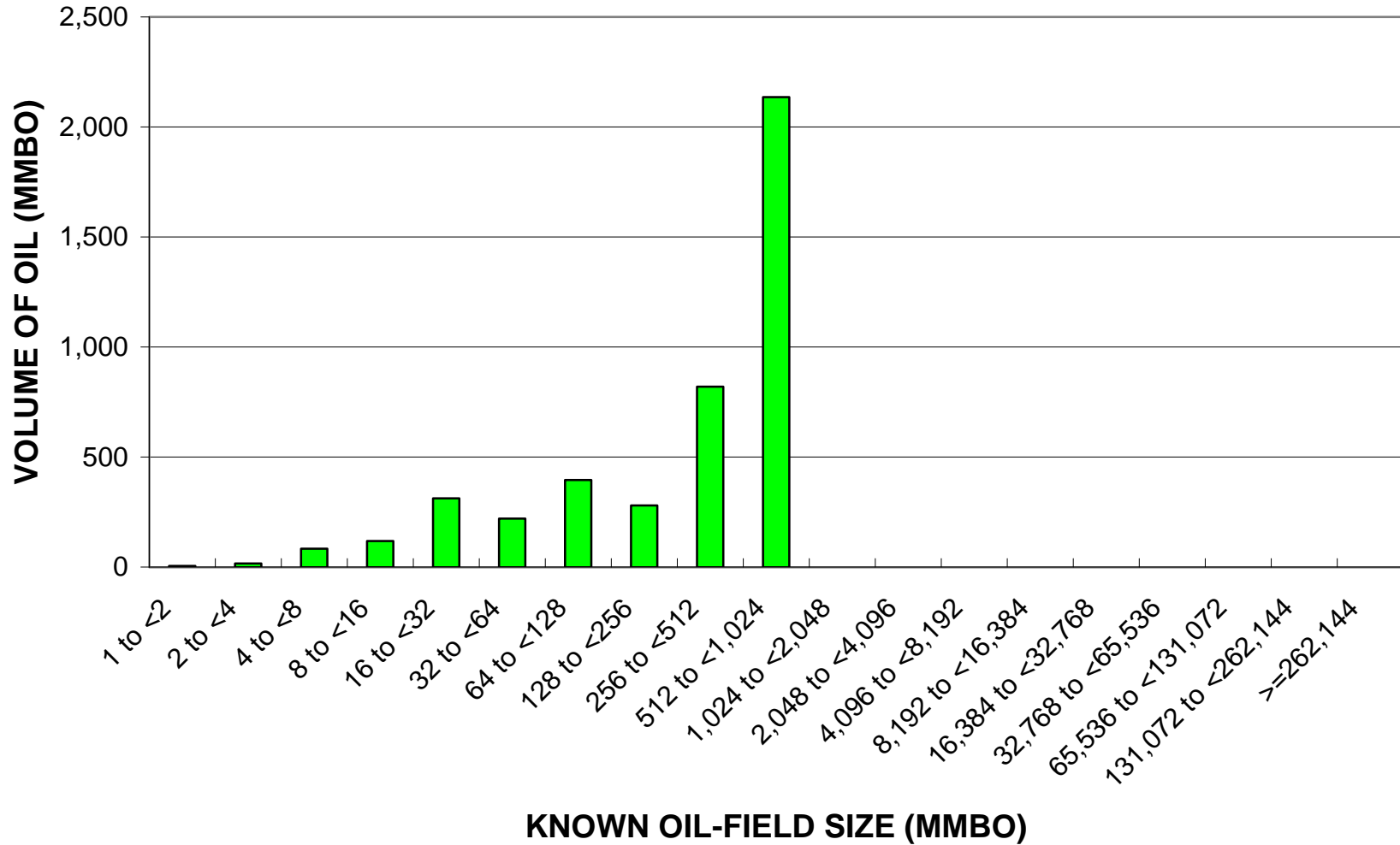
Tanezzuft-Ghadames Structural/Stratigraphic, Assessment Unit 20540301



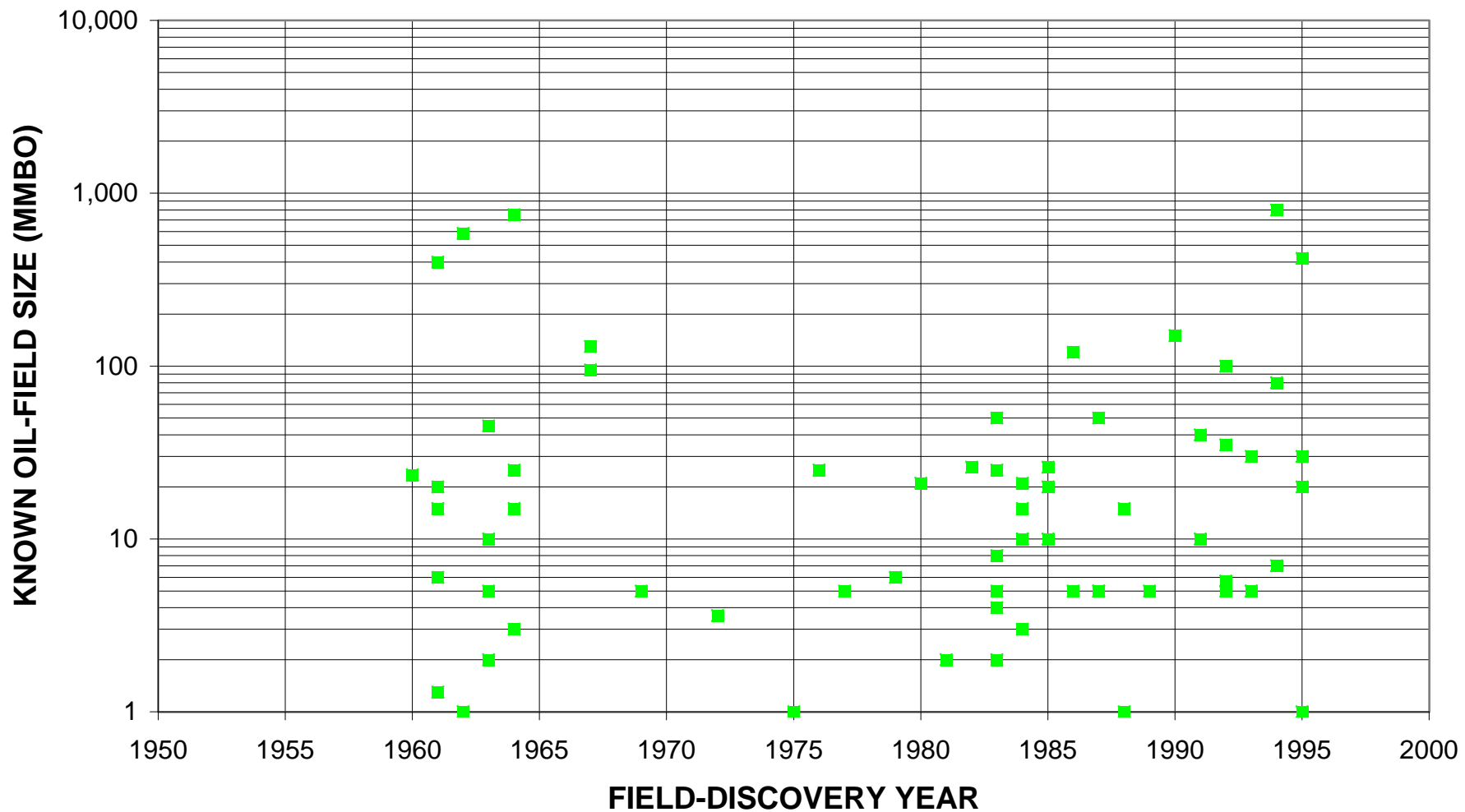
Tanezzuft-Ghadames Structural/Stratigraphic, Assessment Unit 20540301



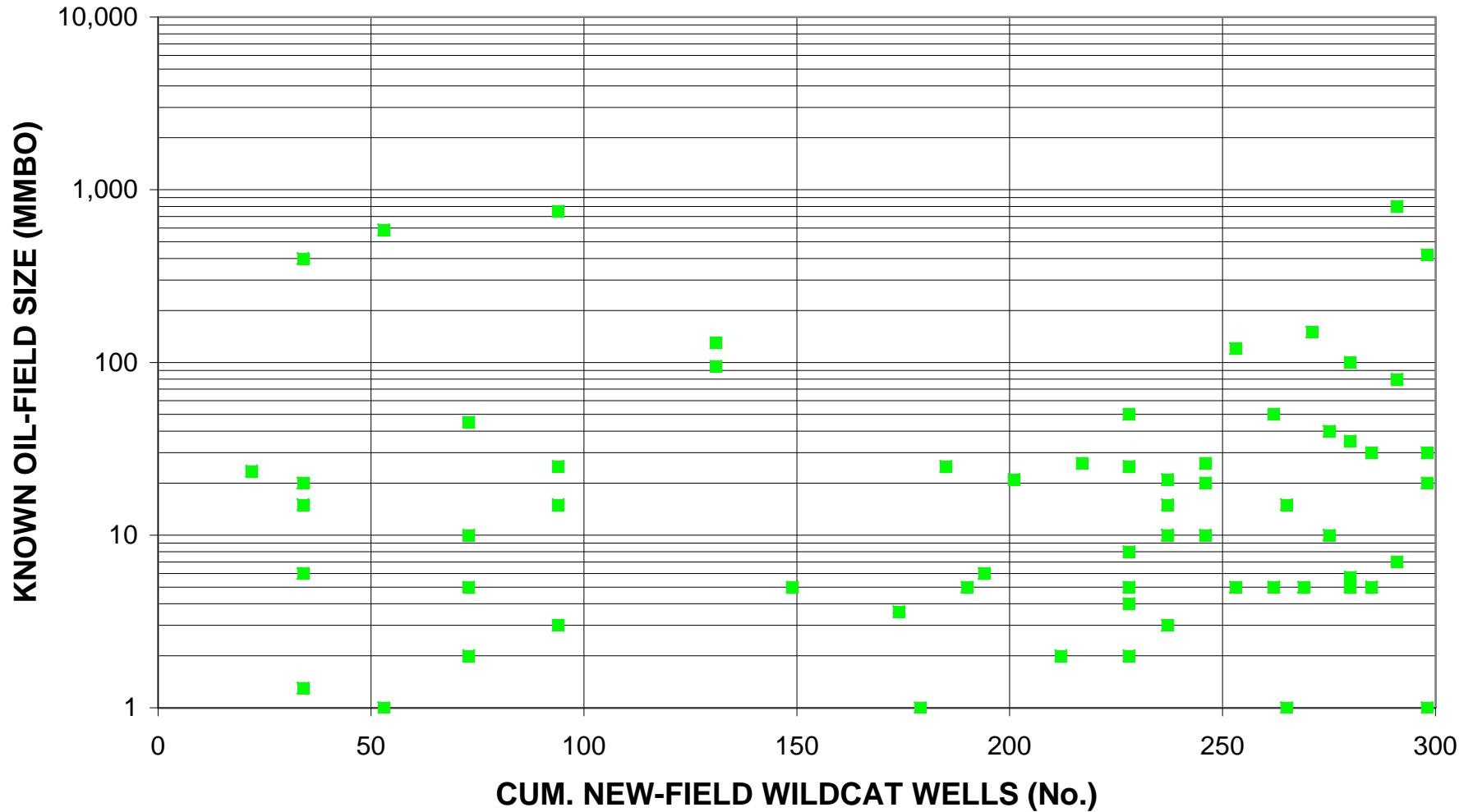
Tanezzuft-Ghadames Structural/Stratigraphic, Assessment Unit 20540301



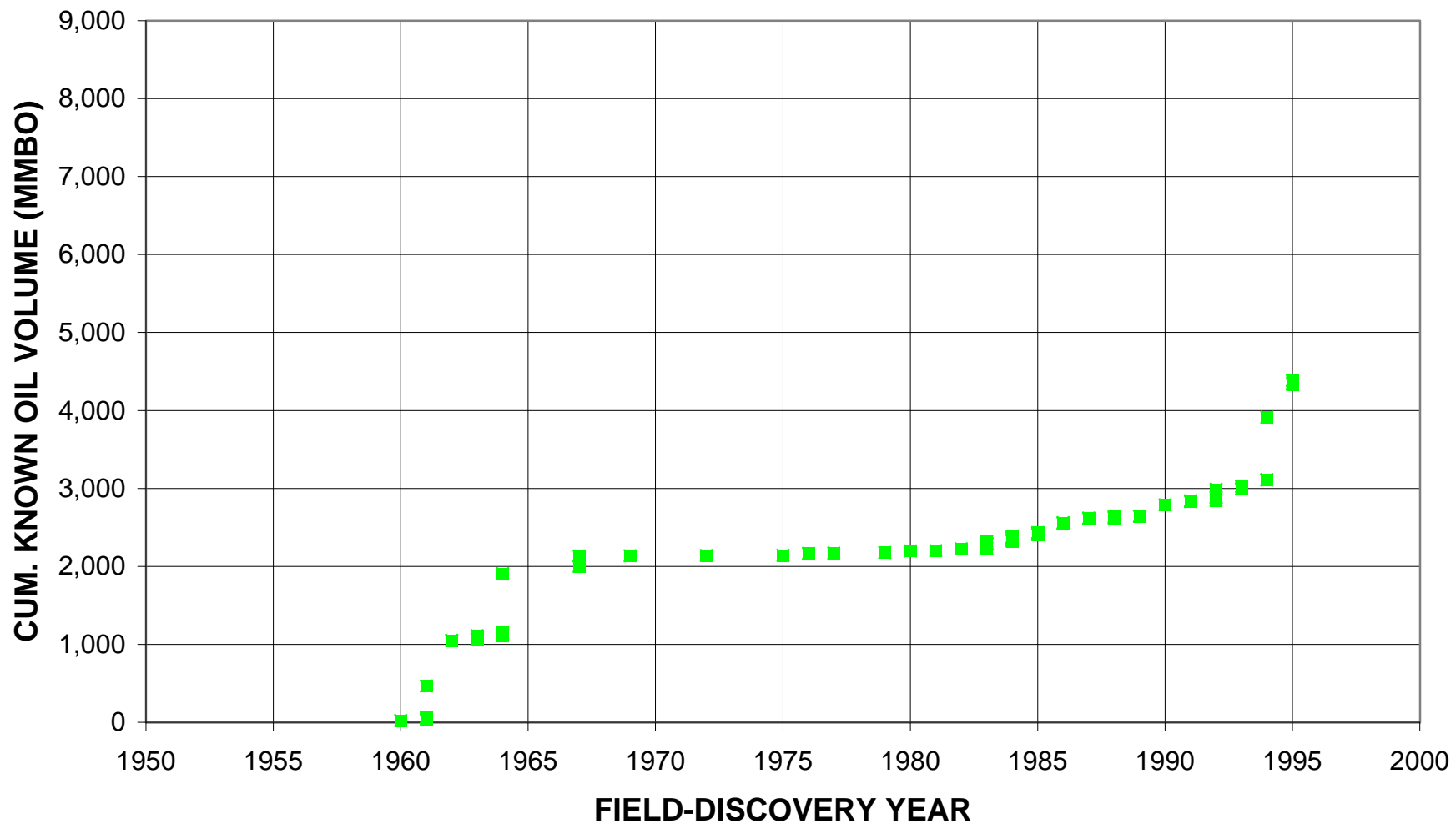
Tanezzuft-Ghadames Structural/Stratigraphic, Assessment Unit 20540301



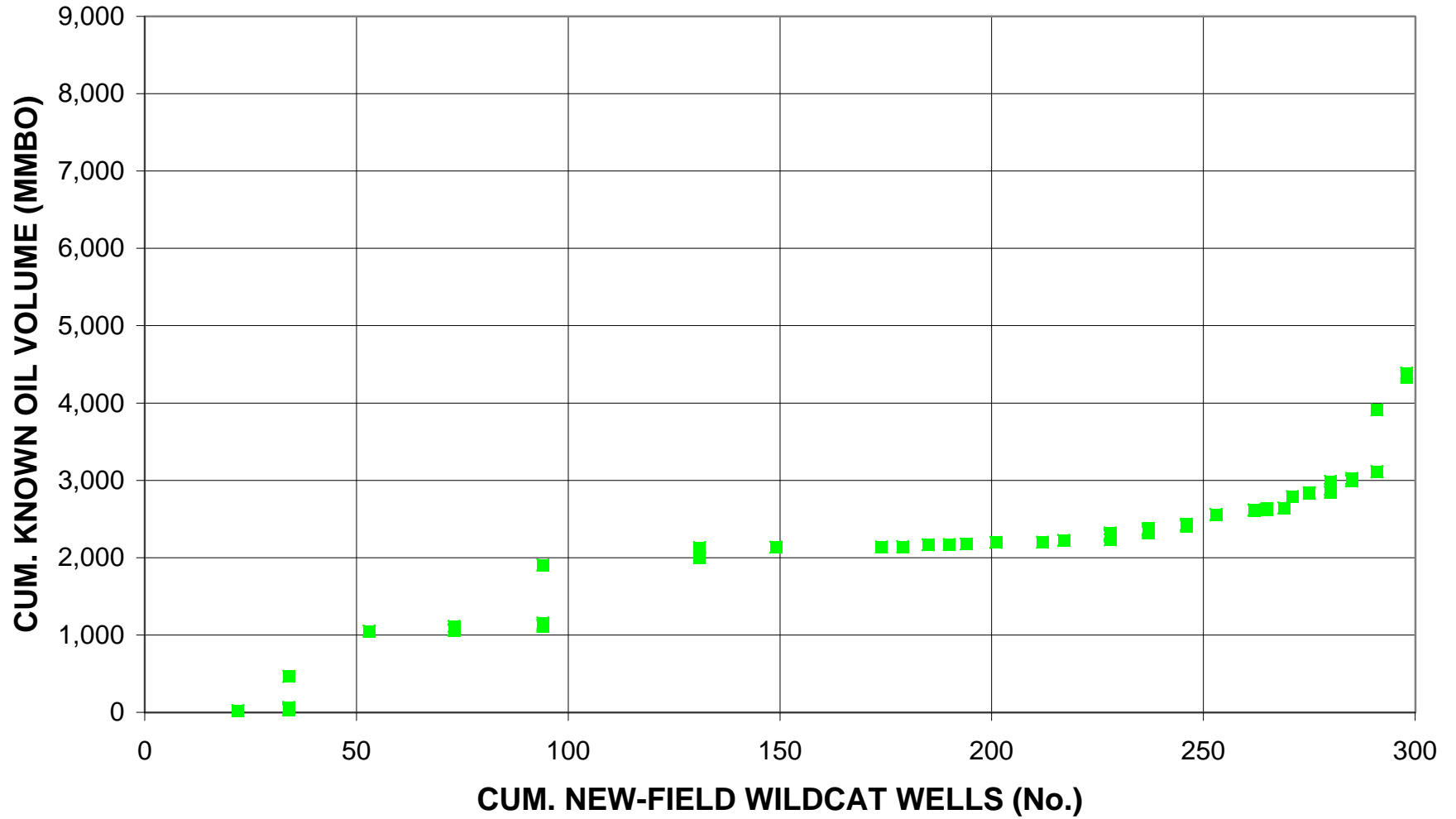
Tanezzuft-Ghadames Structural/Stratigraphic, Assessment Unit 20540301



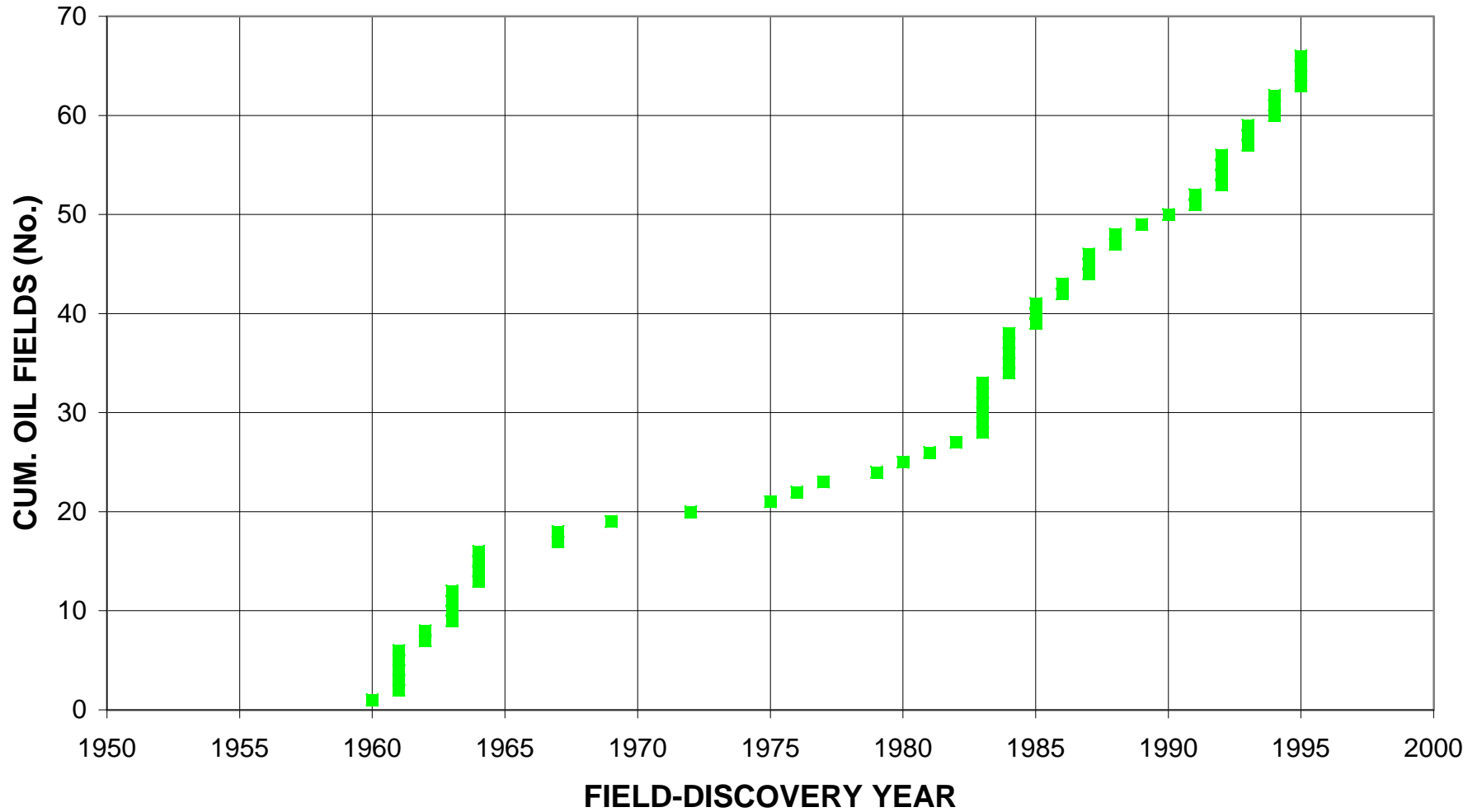
Tanezzuft-Ghadames Structural/Stratigraphic, Assessment Unit 20540301



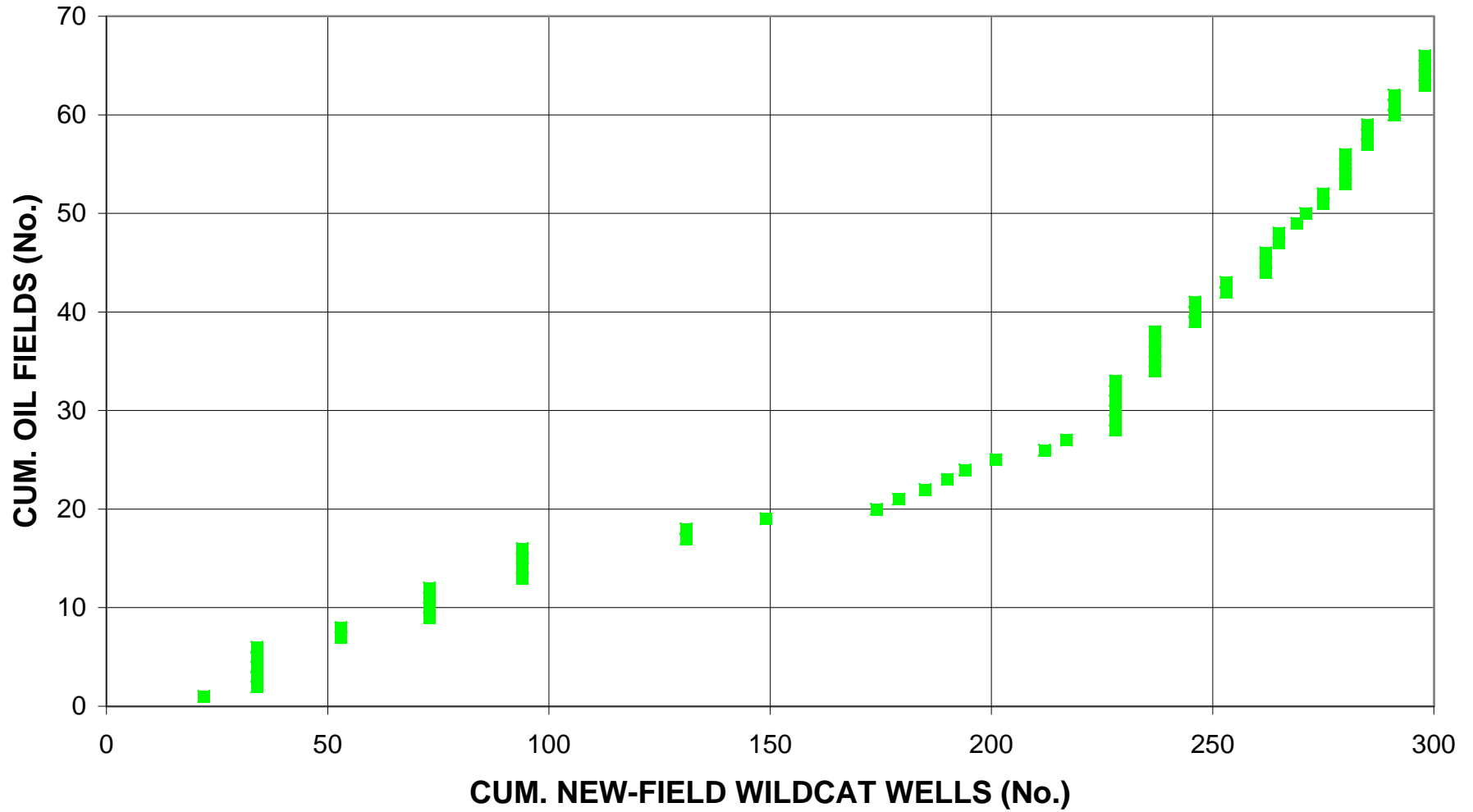
Tanezzuft-Ghadames Structural/Stratigraphic, Assessment Unit 20540301



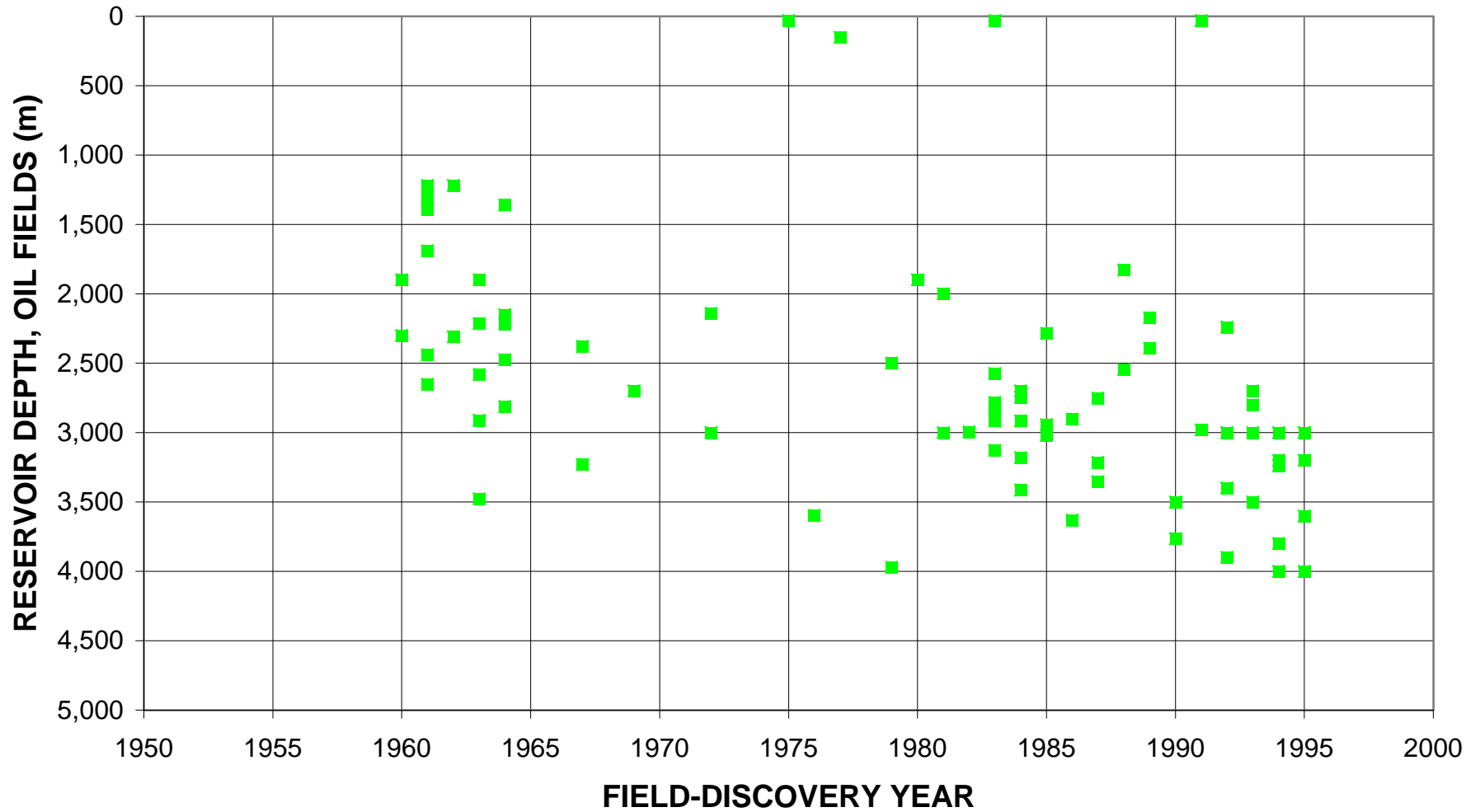
Tanezzuft-Ghadames Structural/Stratigraphic, Assessment Unit 20540301



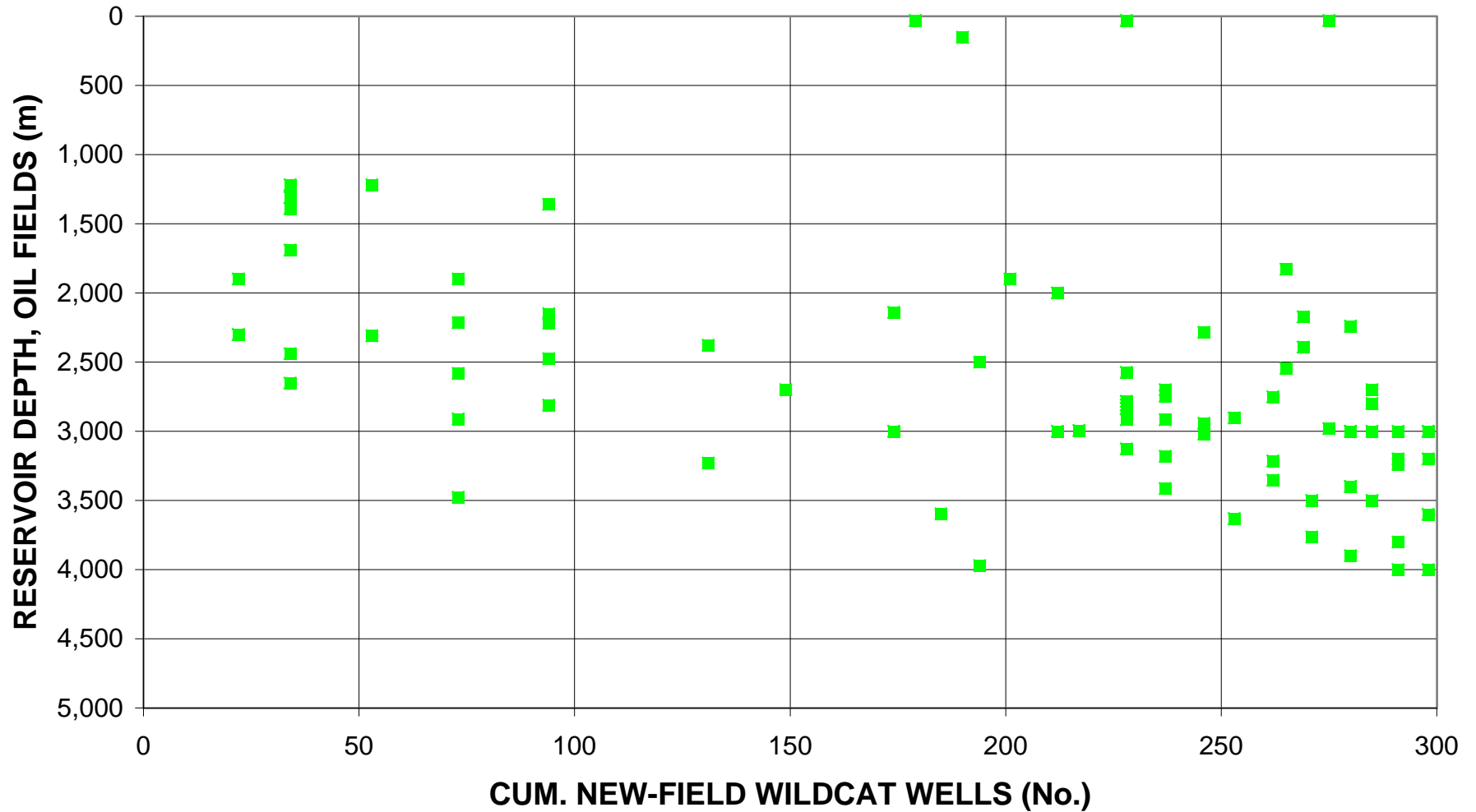
Tanezzuft-Ghadames Structural/Stratigraphic, Assessment Unit 20540301



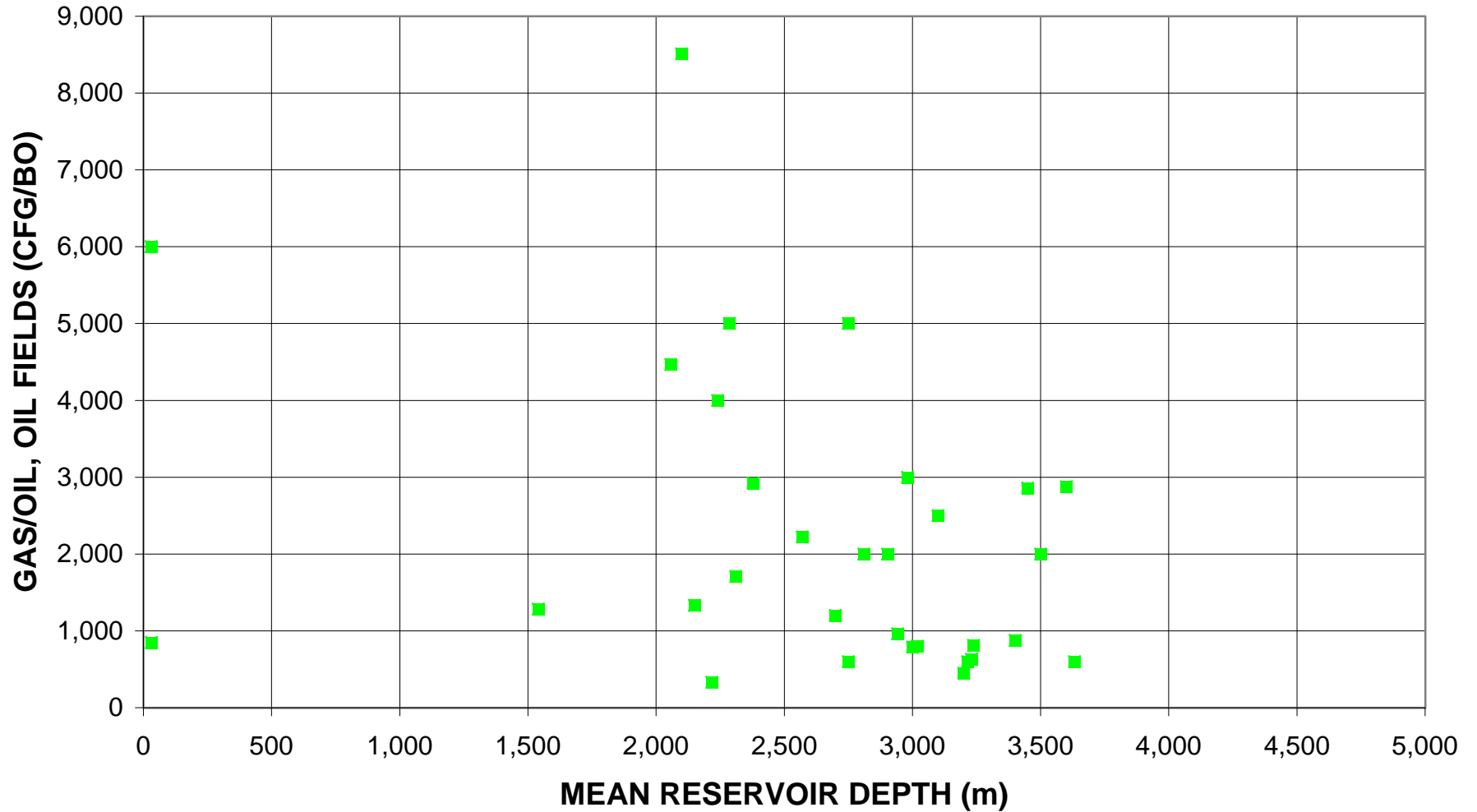
Tanezzuft-Ghadames Structural/Stratigraphic, Assessment Unit 20540301



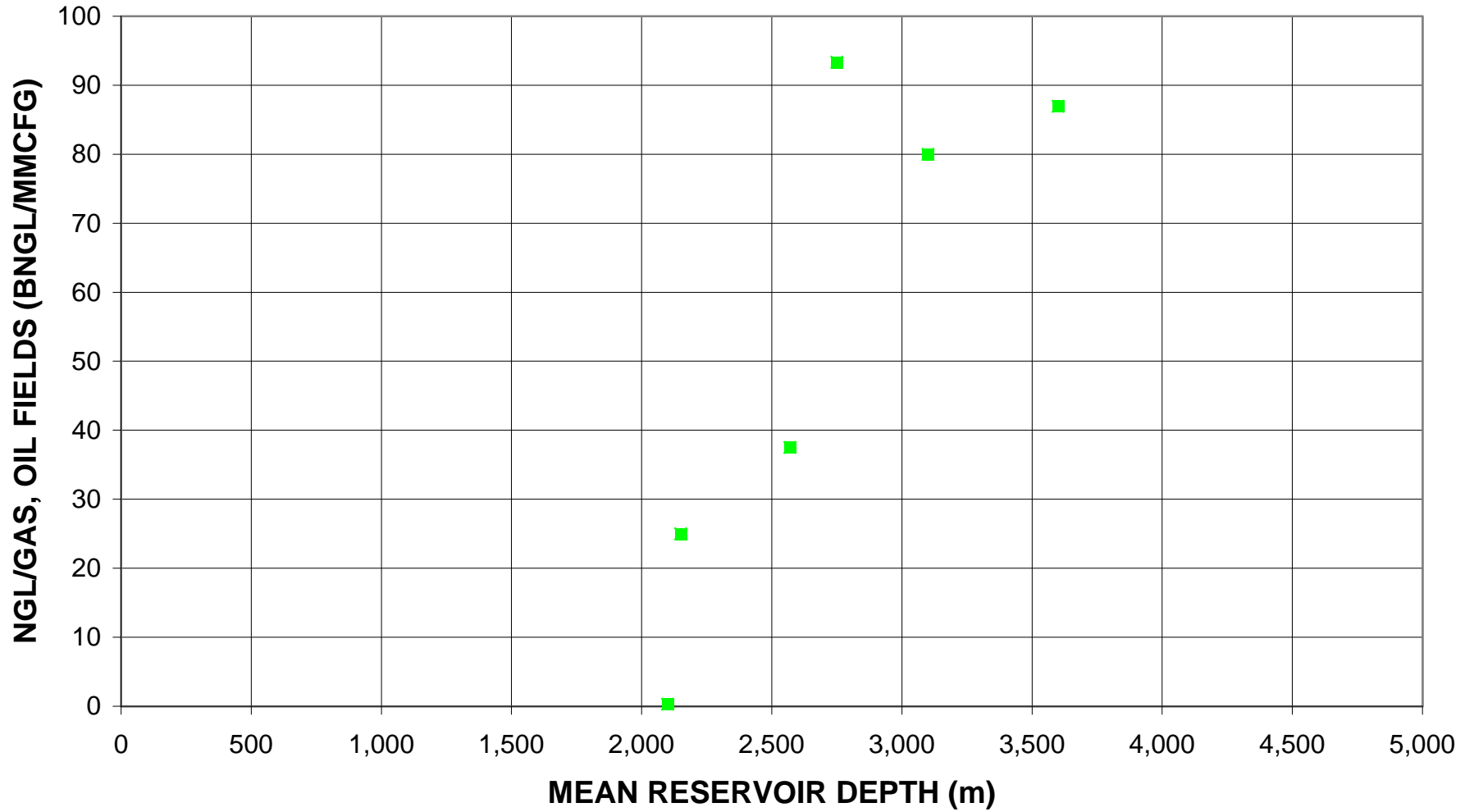
Tanezzuft-Ghadames Structural/Stratigraphic, Assessment Unit 20540301



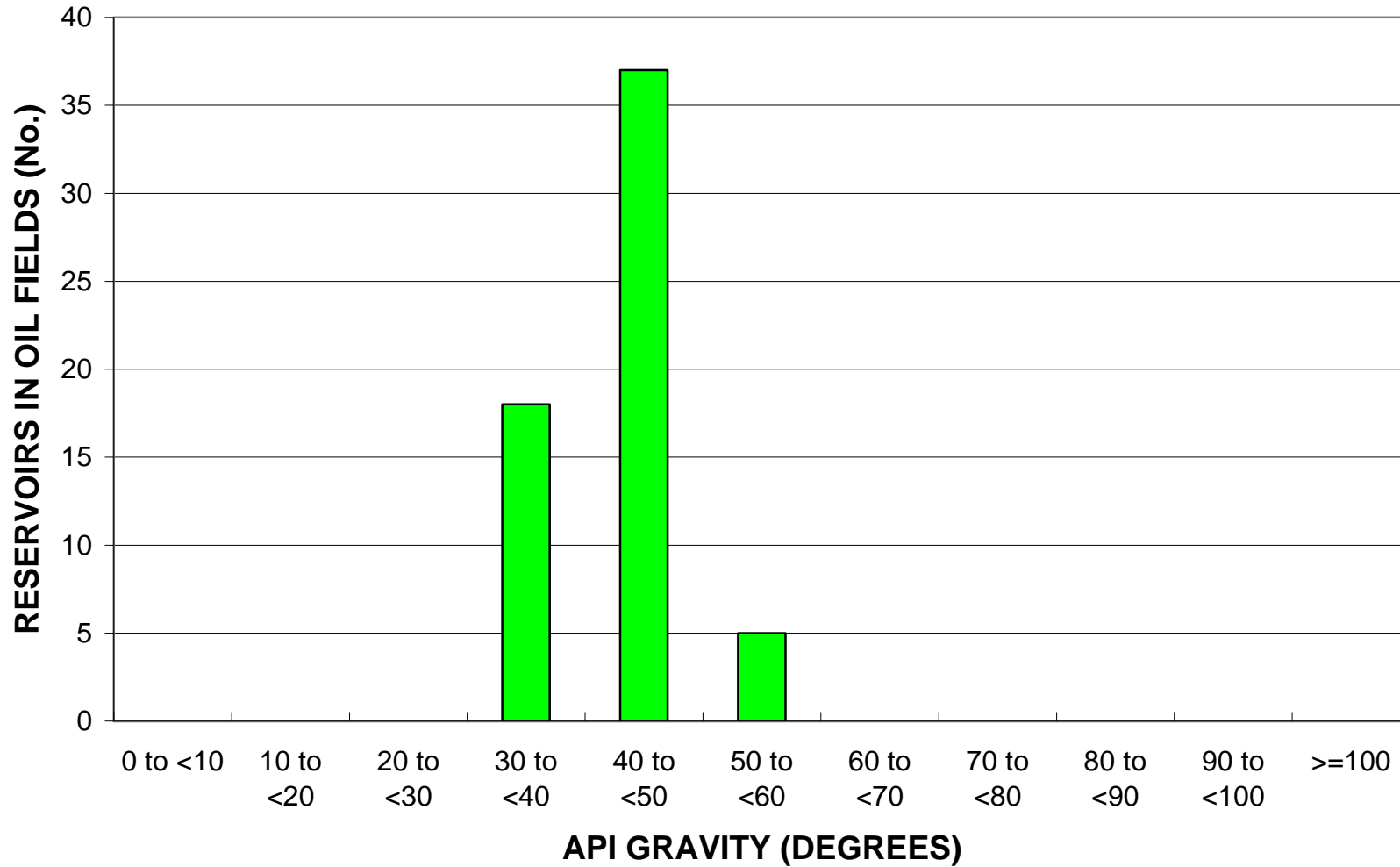
Tanezzuft-Ghadames Structural/Stratigraphic, Assessment Unit 20540301



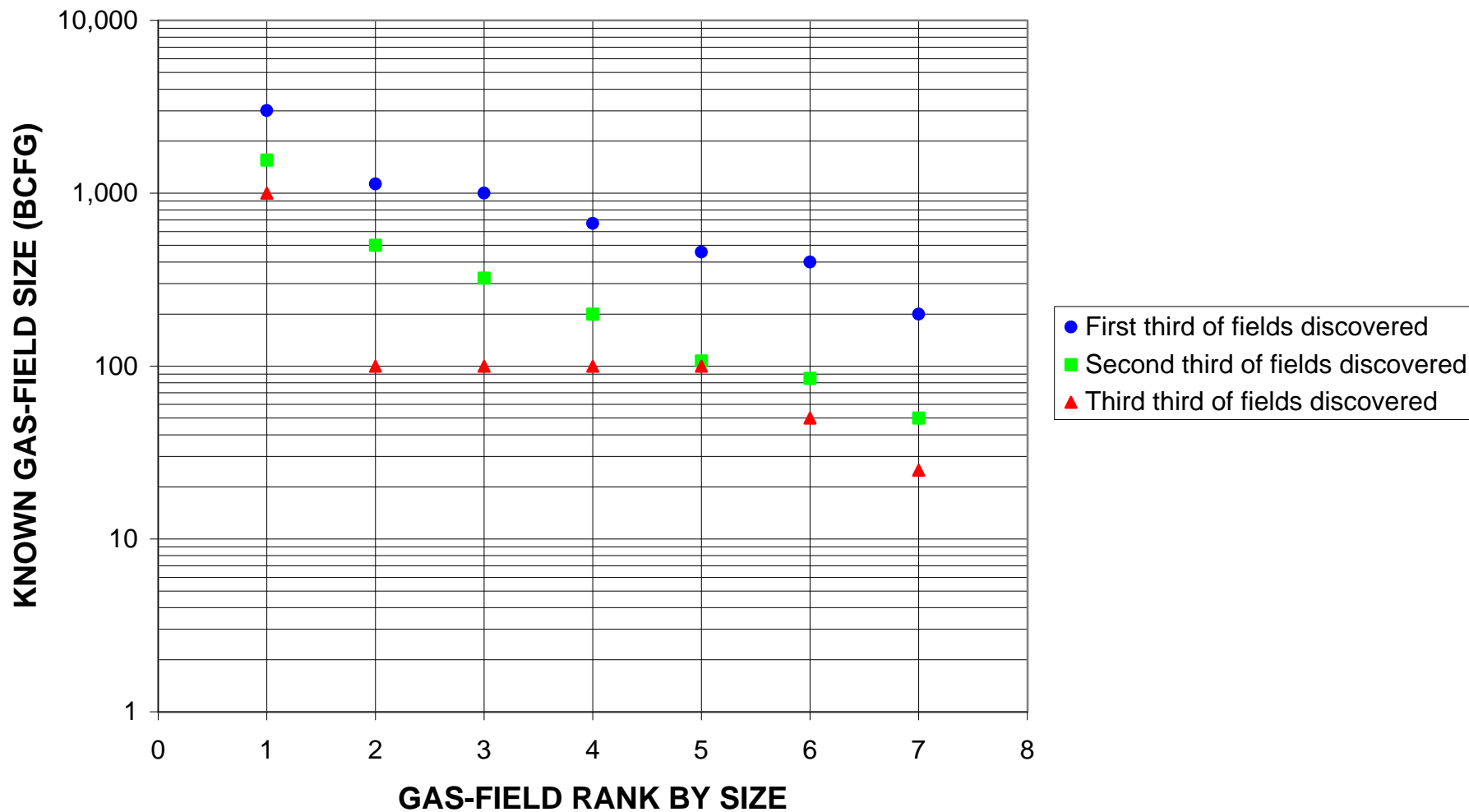
Tanezzuft-Ghadames Structural/Stratigraphic, Assessment Unit 20540301



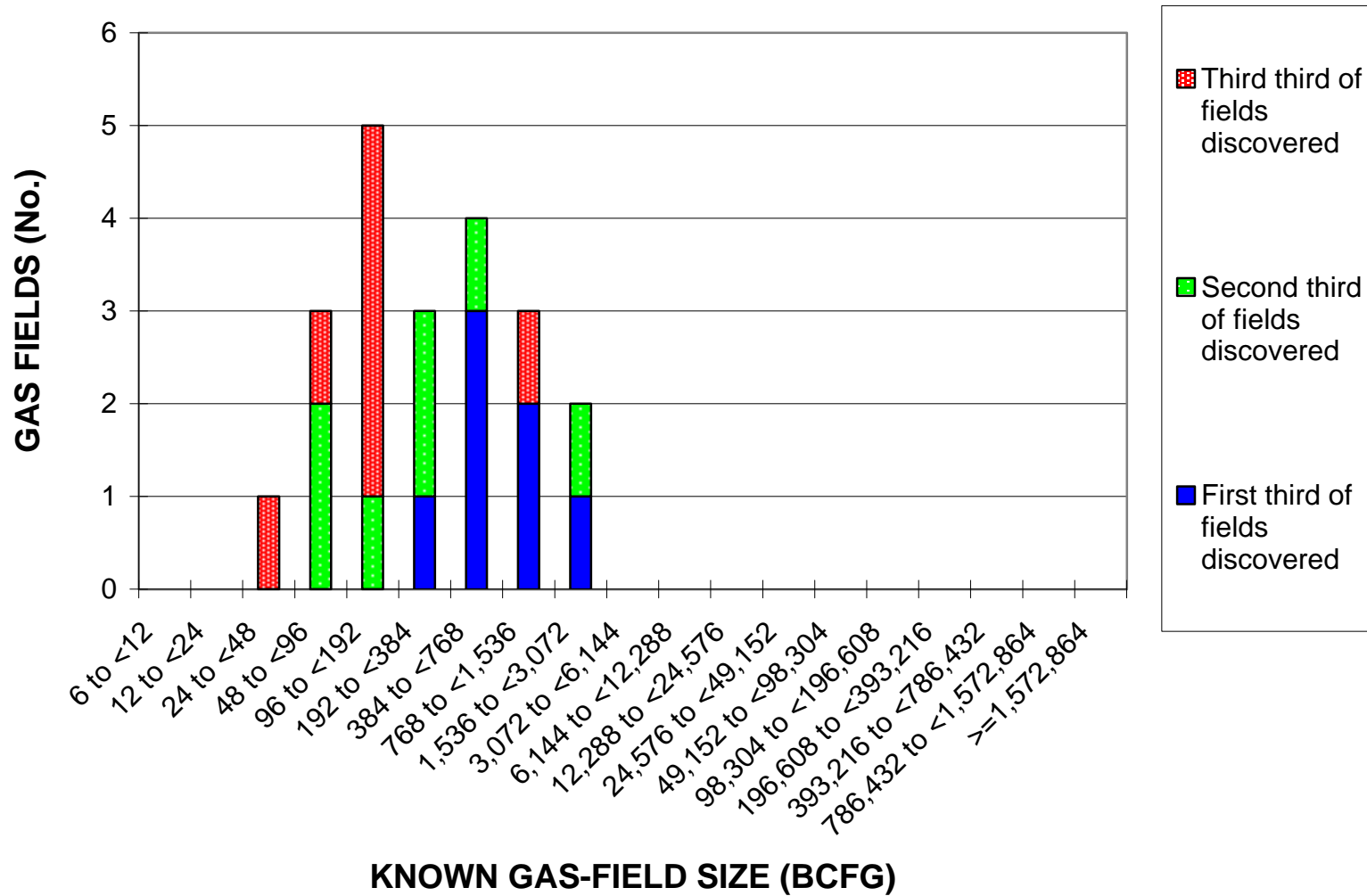
Tanezzuft-Ghadames Structural/Stratigraphic, Assessment Unit 20540301



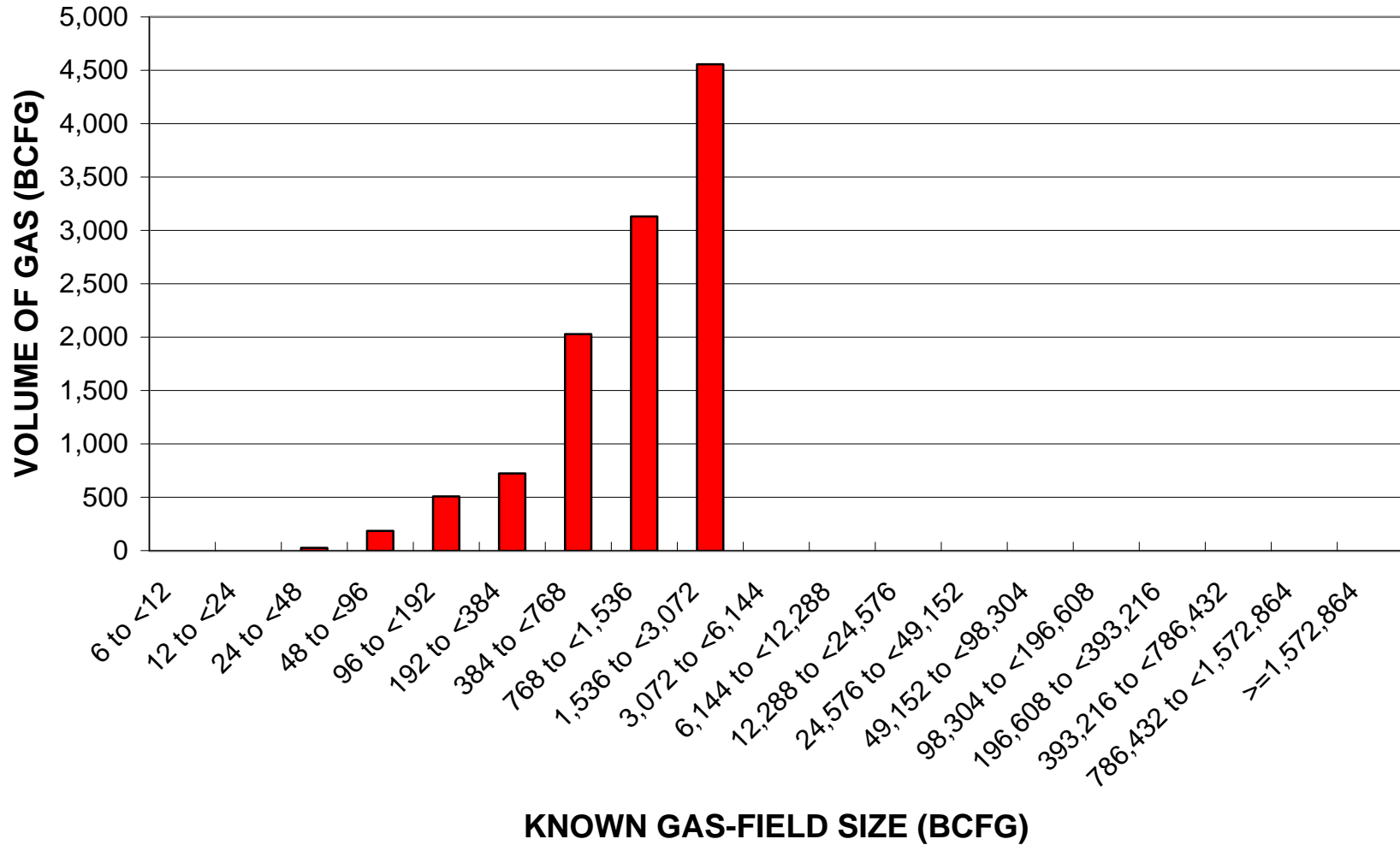
Tanezzuft-Ghadames Structural/Stratigraphic, Assessment Unit 20540301



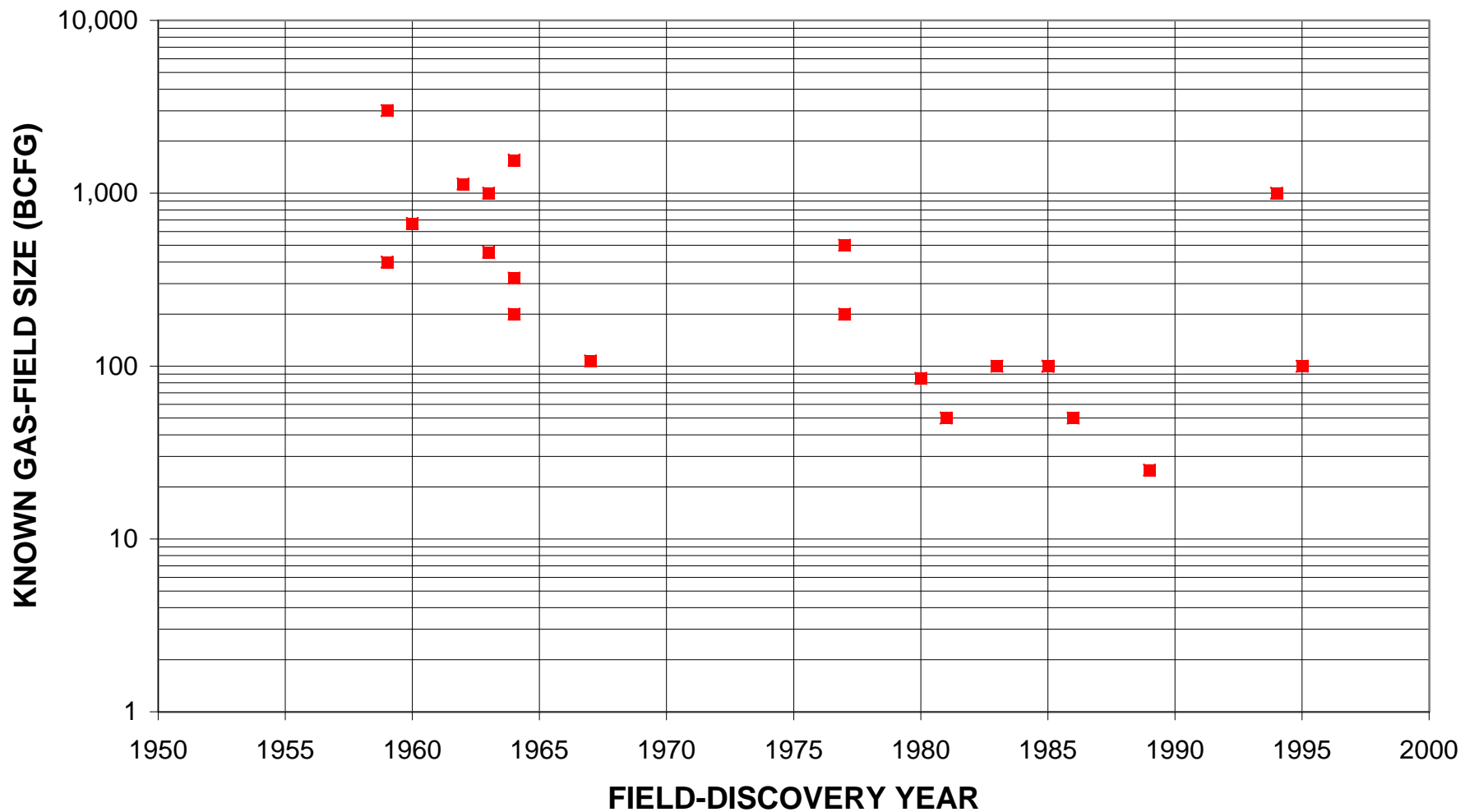
Tanezzuft-Ghadames Structural/Stratigraphic, Assessment Unit 20540301



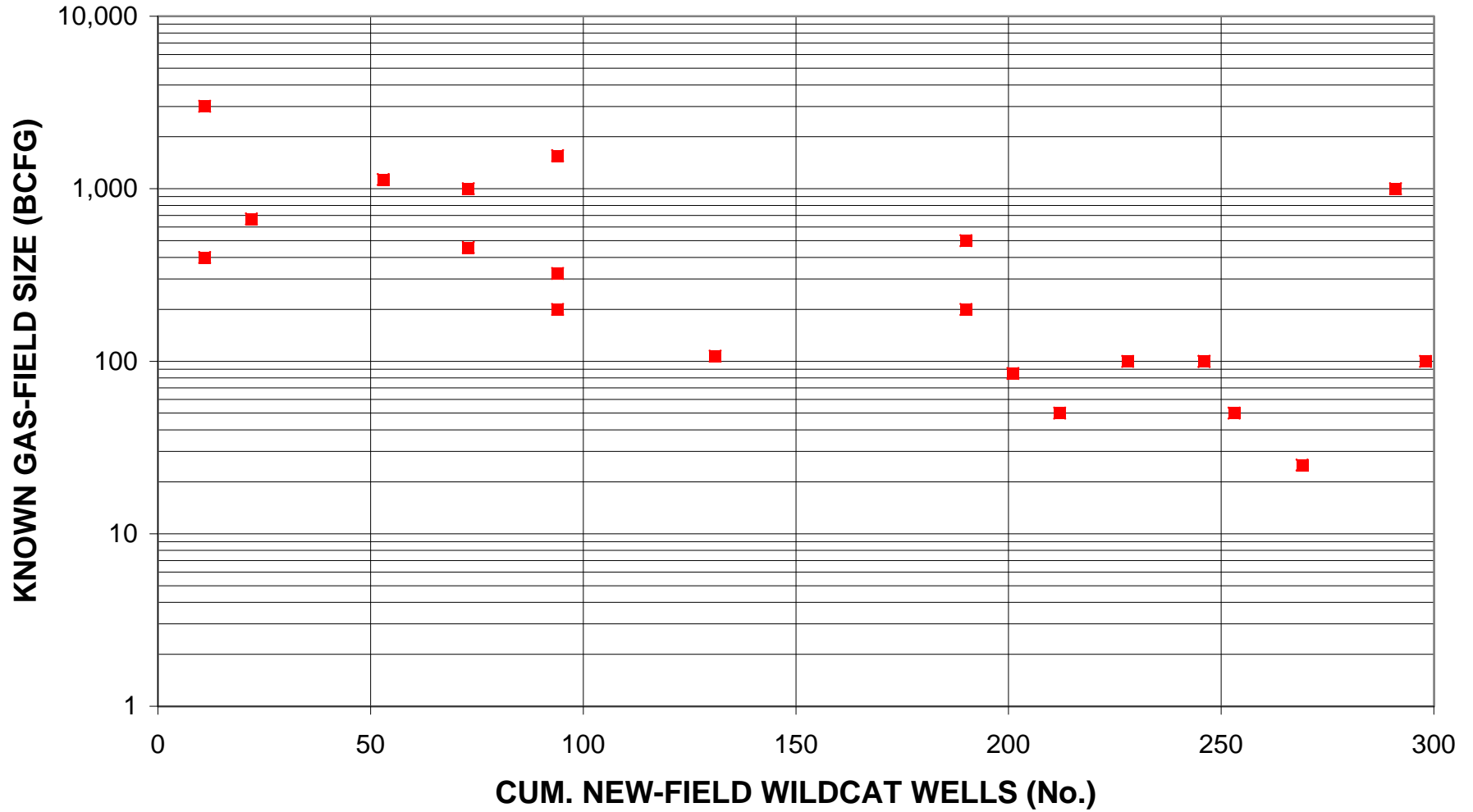
Tanezzuft-Ghadames Structural/Stratigraphic, Assessment Unit 20540301



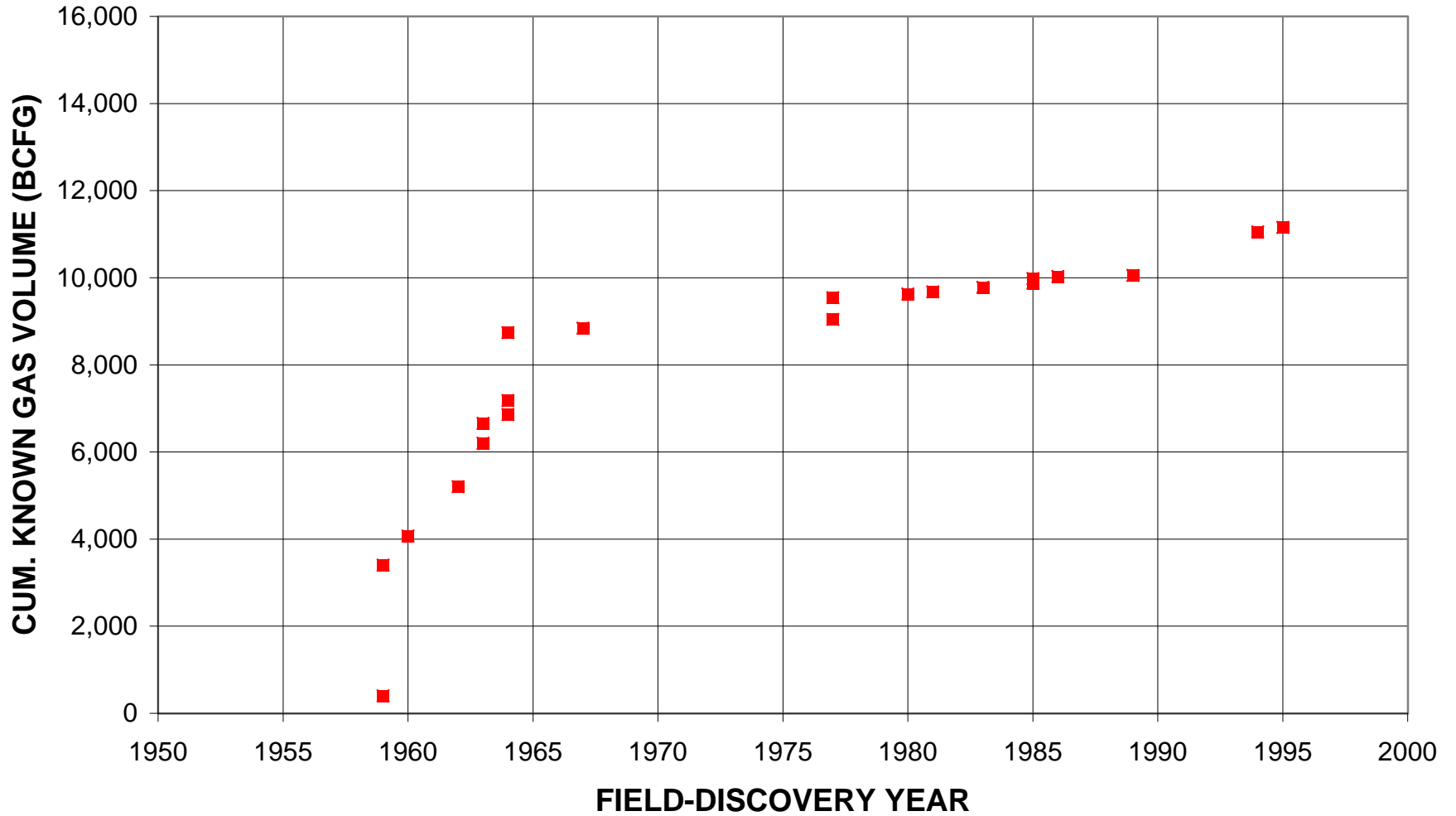
Tanezzuft-Ghadames Structural/Stratigraphic, Assessment Unit 20540301



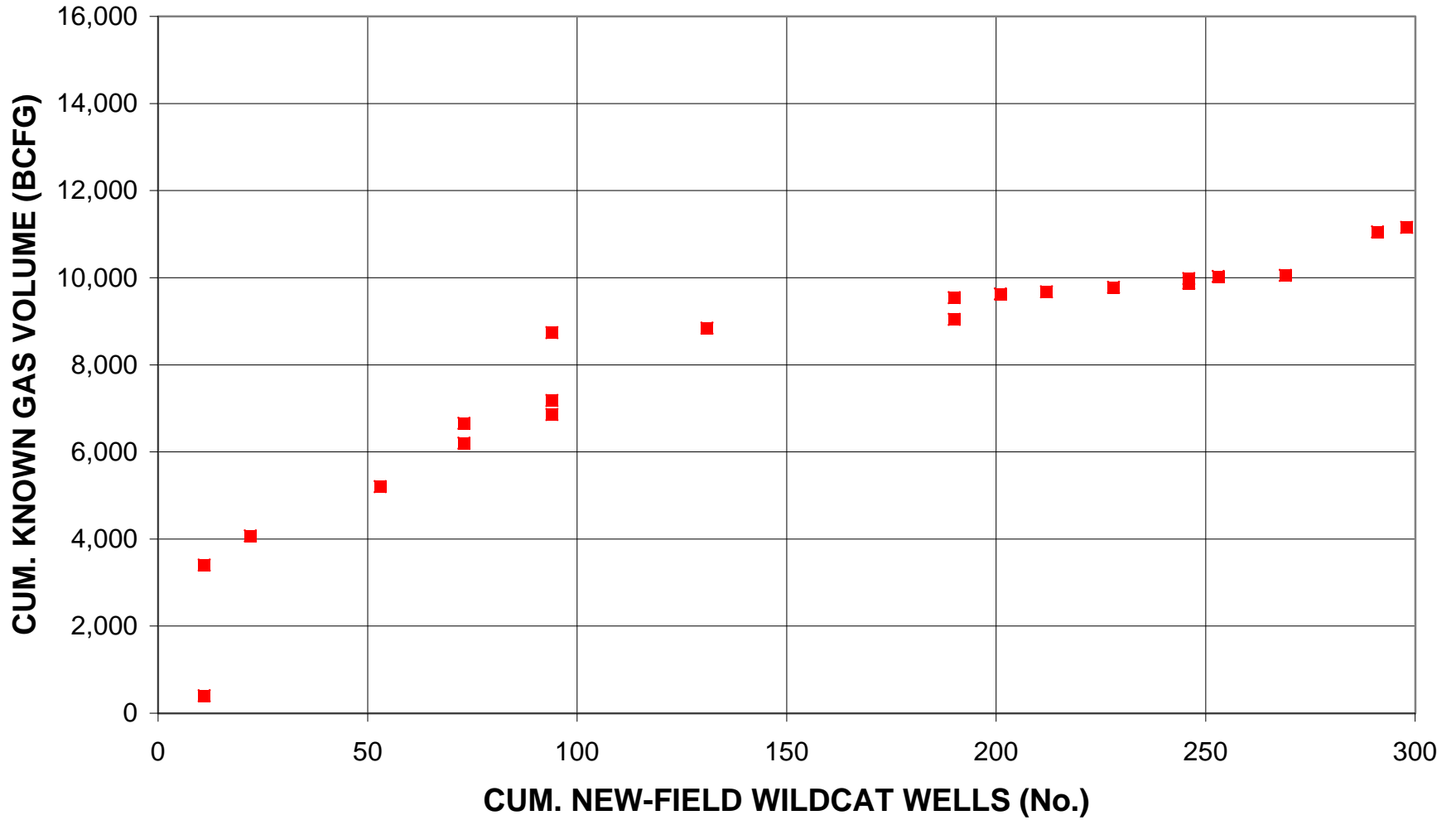
Tanezzuft-Ghadames Structural/Stratigraphic, Assessment Unit 20540301



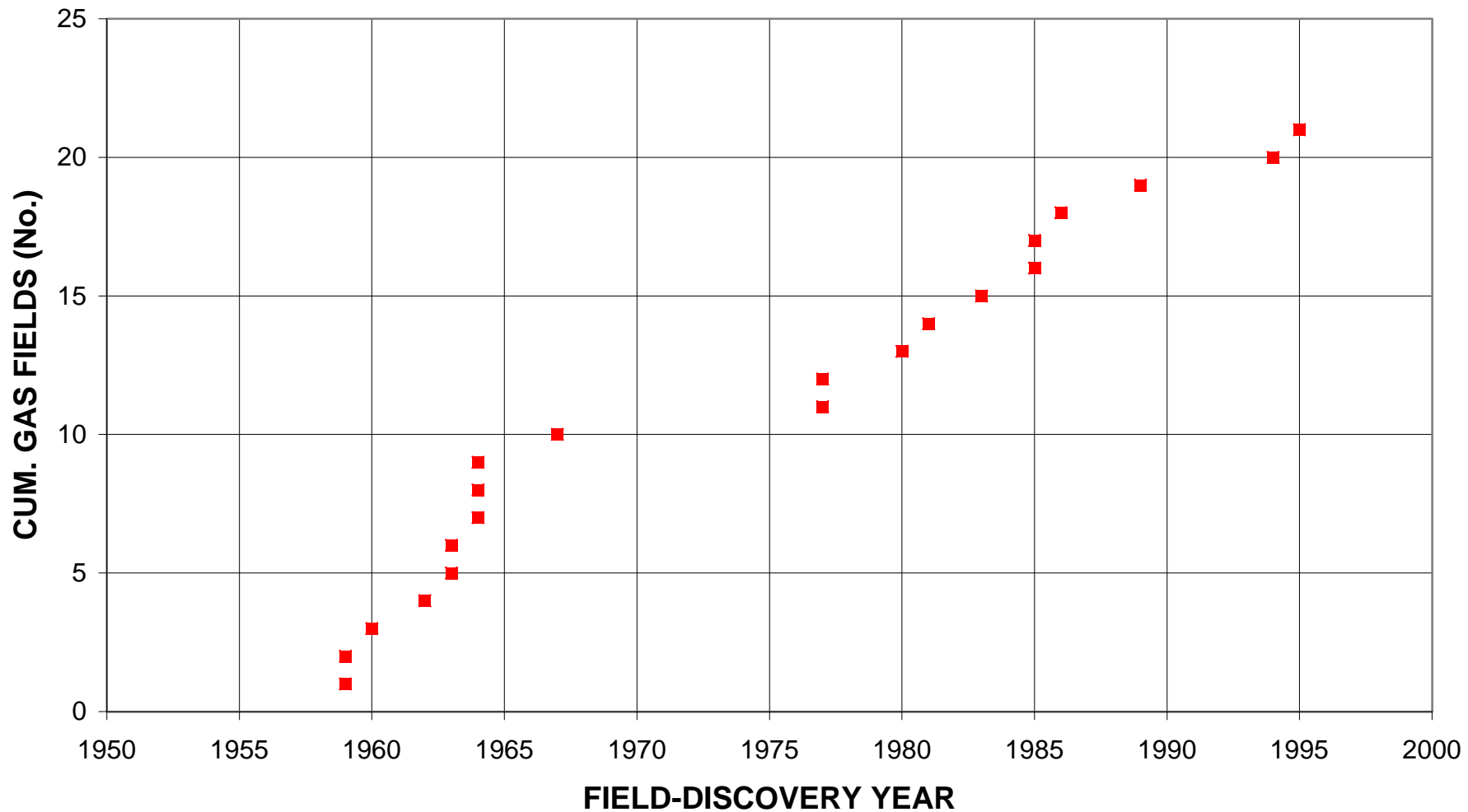
Tanezzuft-Ghadames Structural/Stratigraphic, Assessment Unit 20540301



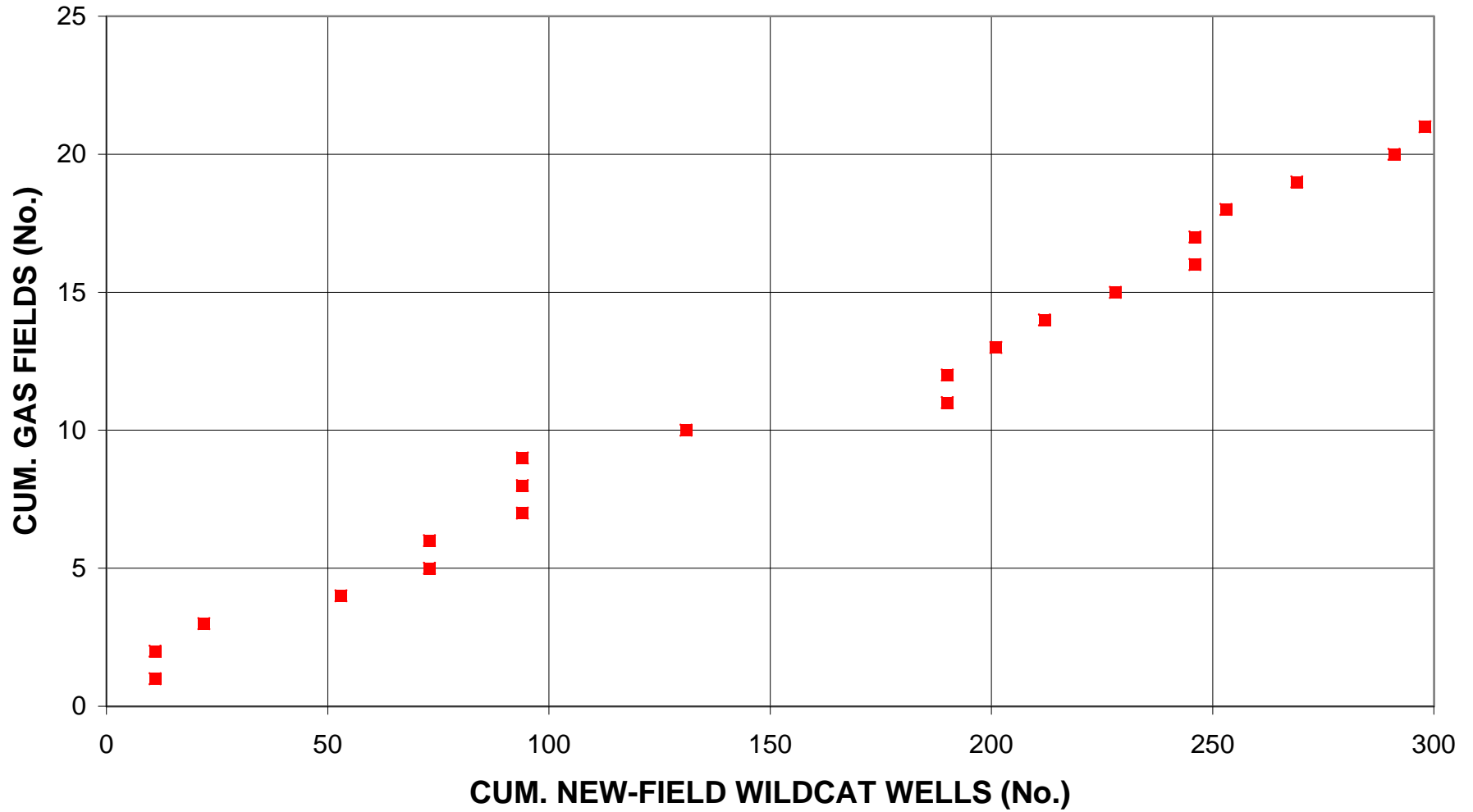
Tanezzuft-Ghadames Structural/Stratigraphic, Assessment Unit 20540301



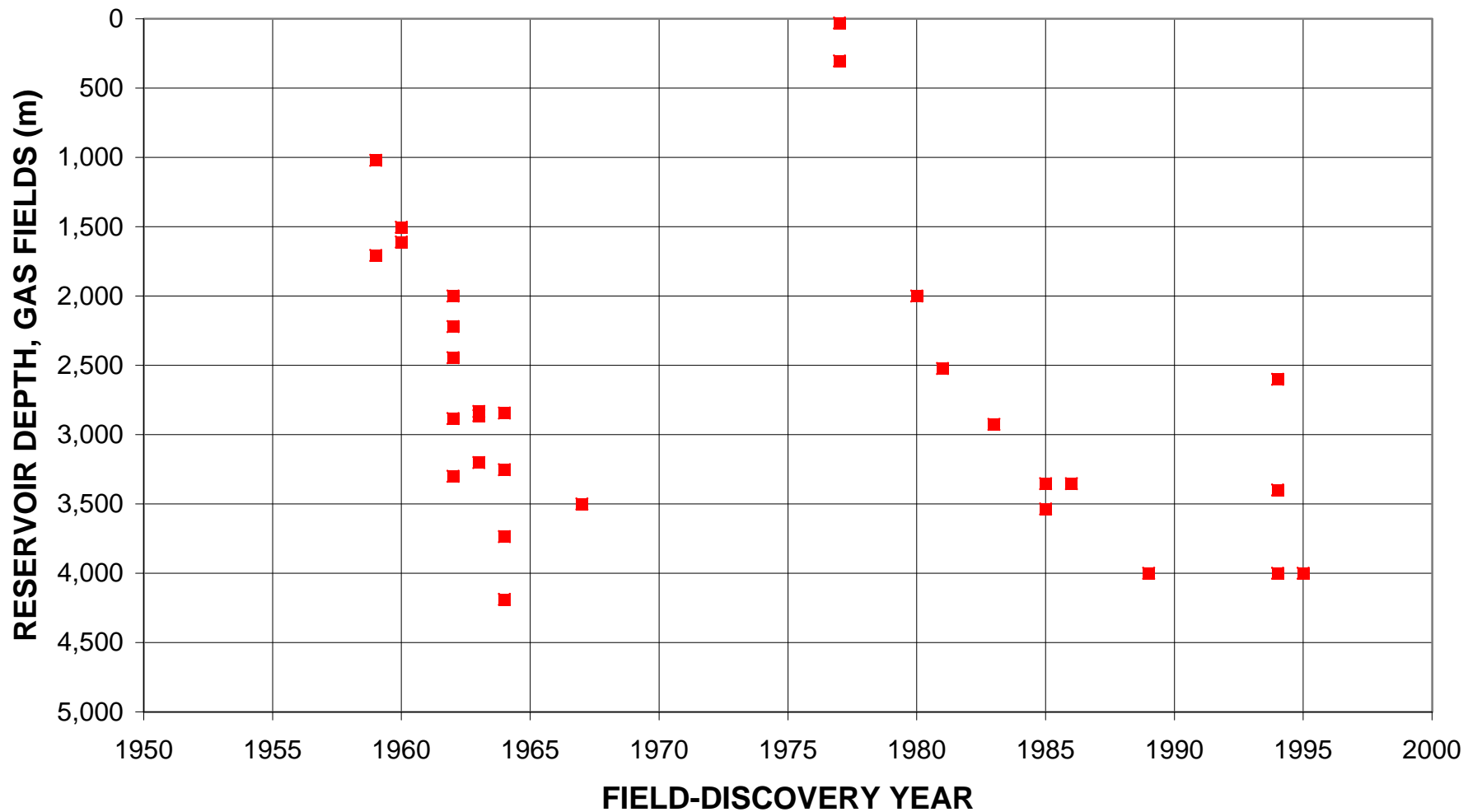
Tanezzuft-Ghadames Structural/Stratigraphic, Assessment Unit 20540301



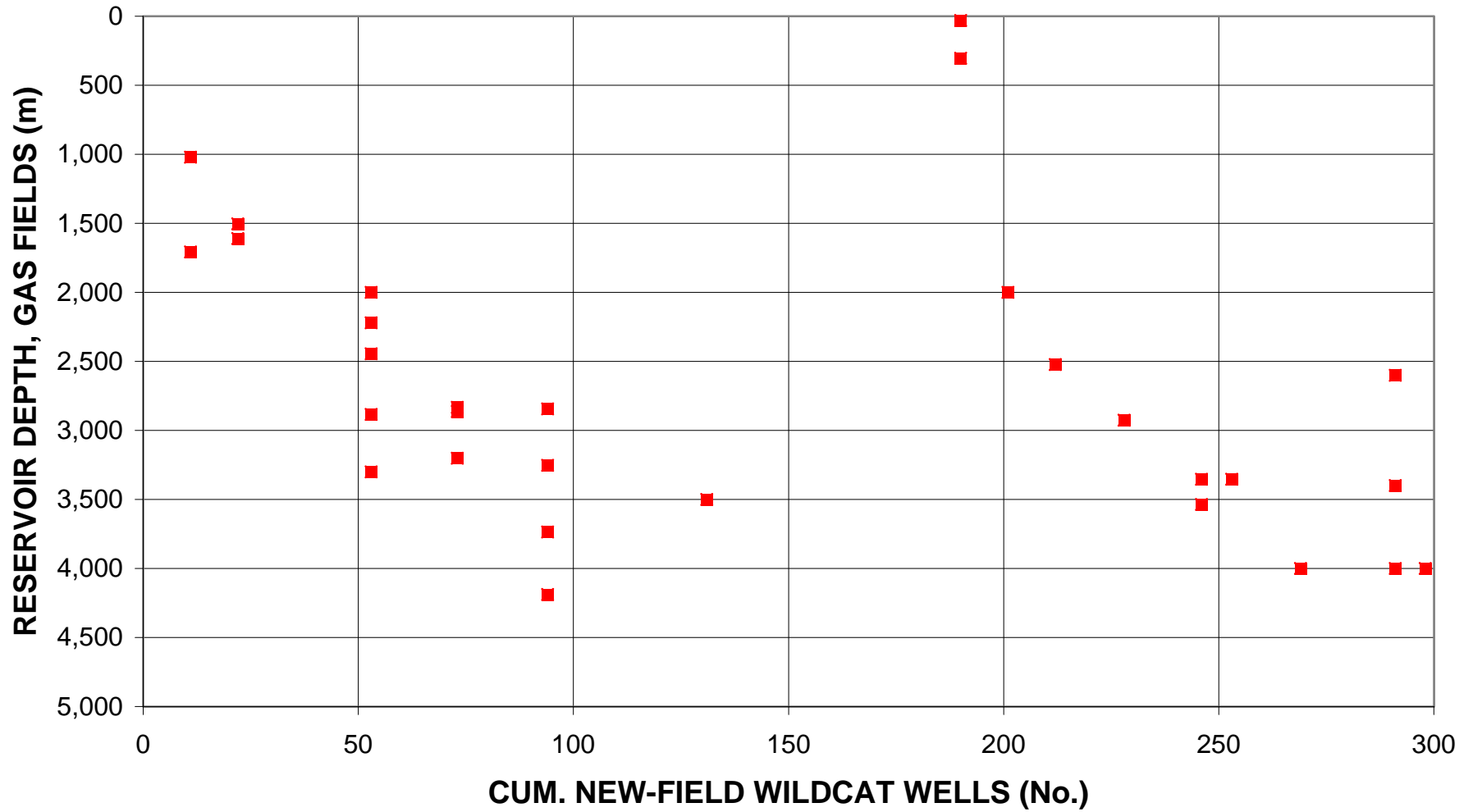
Tanezzuft-Ghadames Structural/Stratigraphic, Assessment Unit 20540301



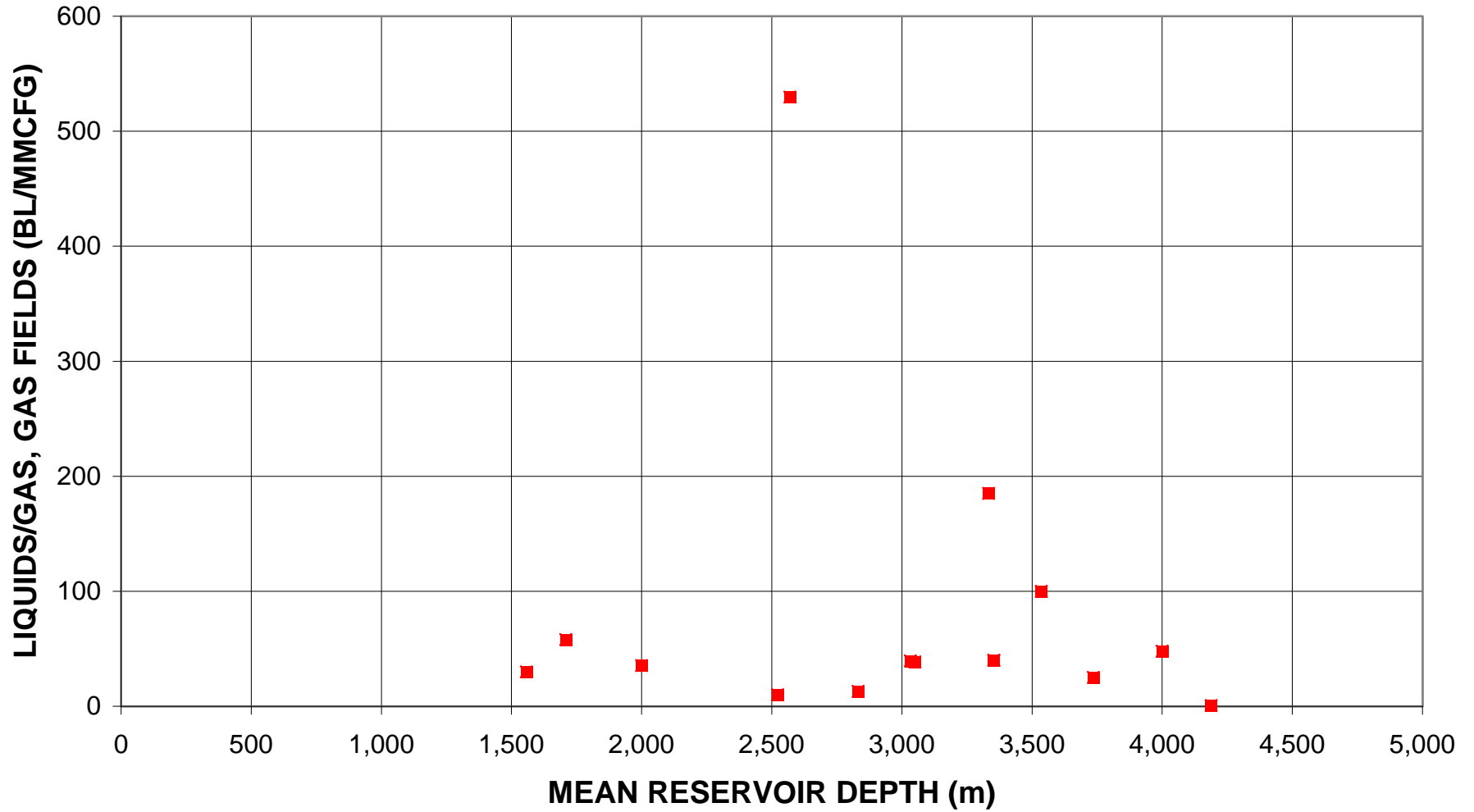
Tanezzuft-Ghadames Structural/Stratigraphic, Assessment Unit 20540301



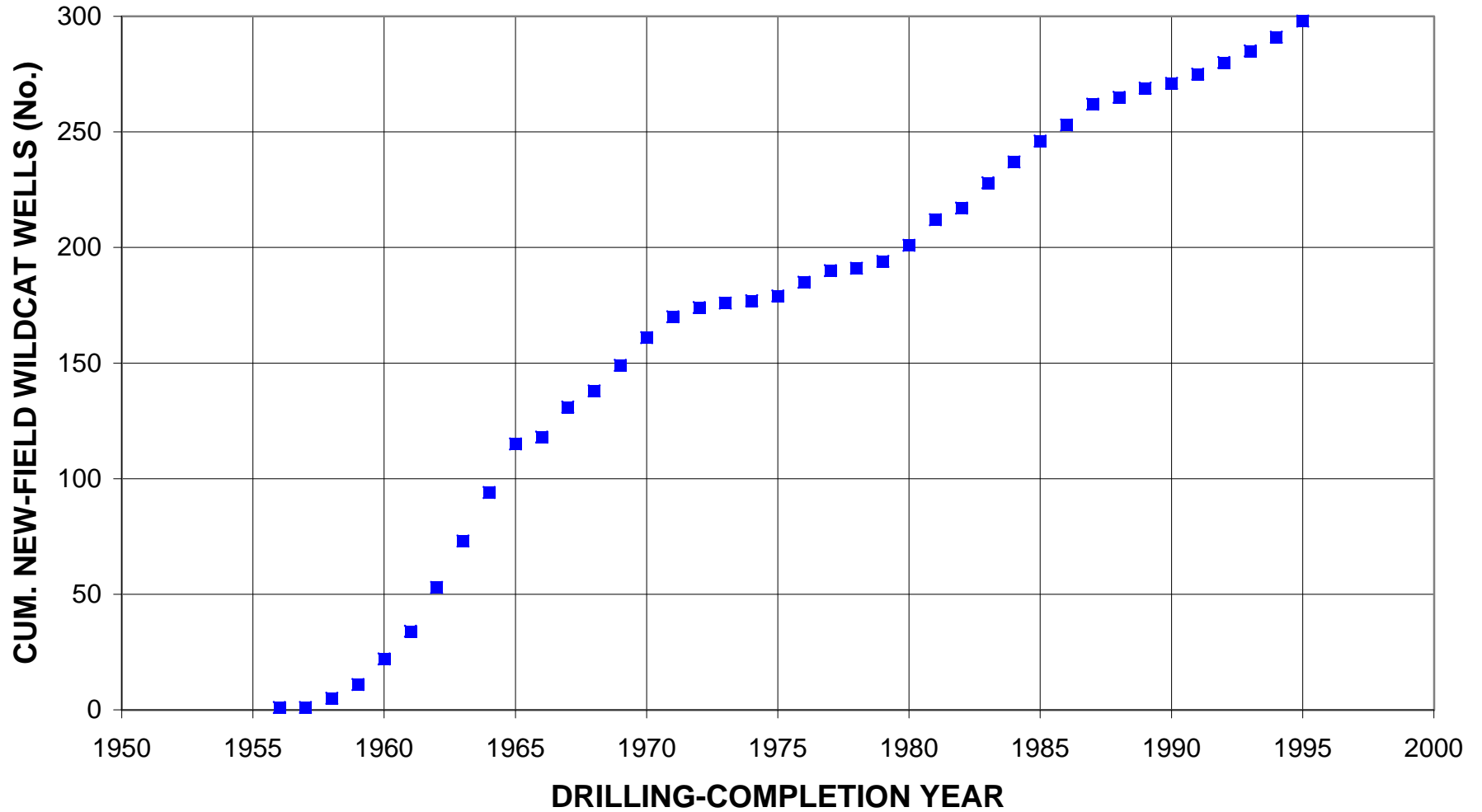
Tanezzuft-Ghadames Structural/Stratigraphic, Assessment Unit 20540301



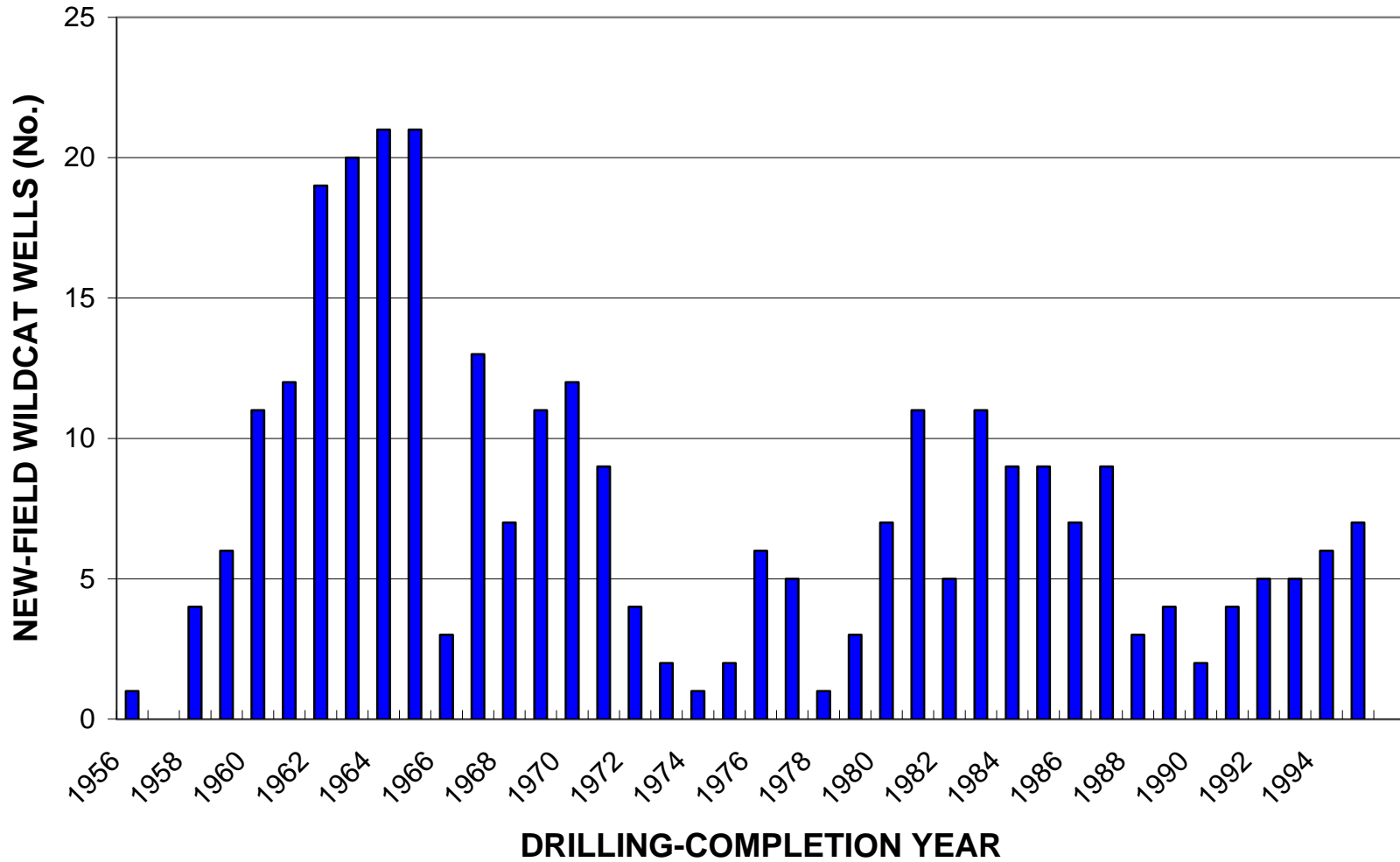
Tanezzuft-Ghadames Structural/Stratigraphic, Assessment Unit 20540301



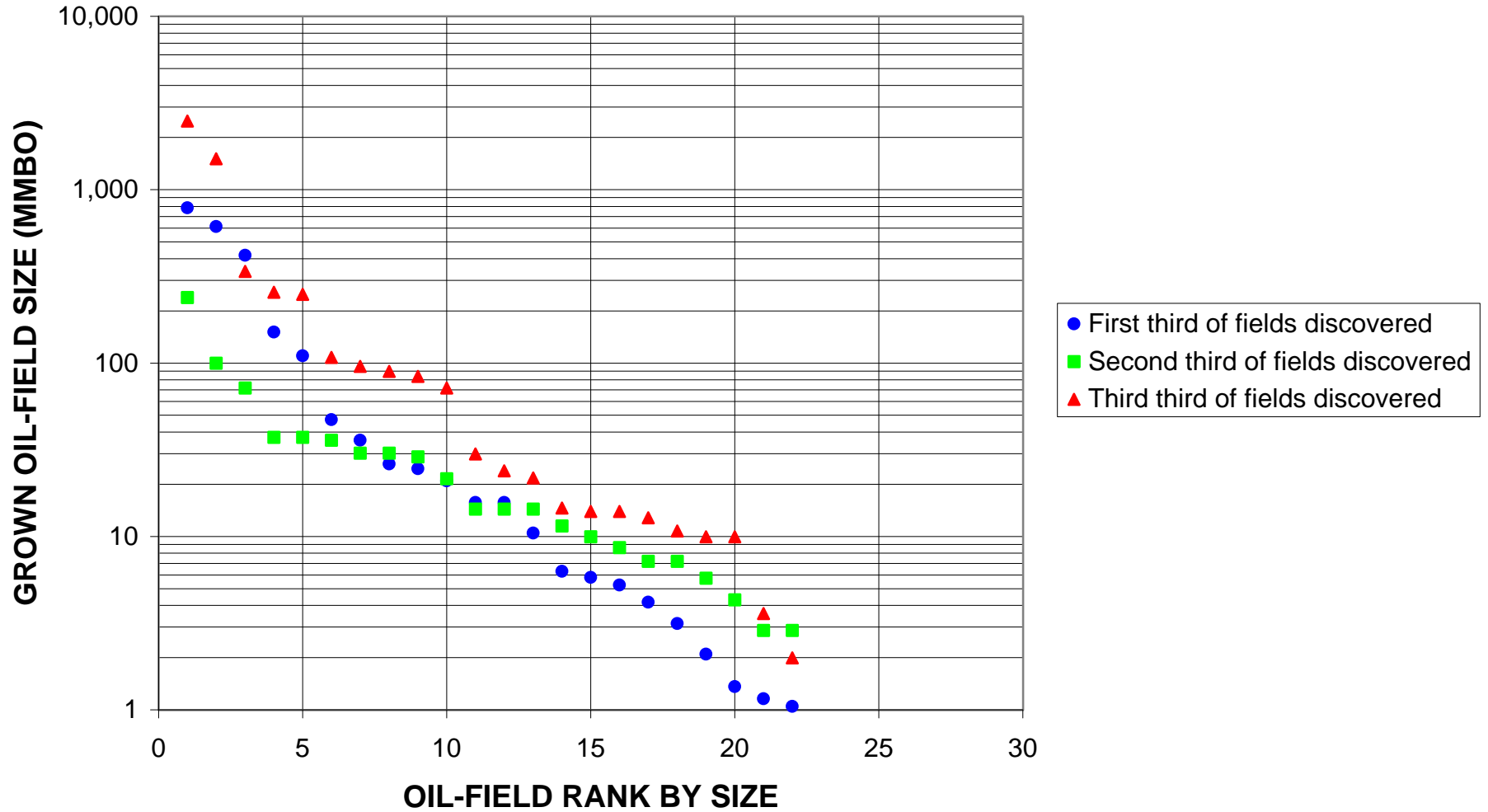
Tanezzuft-Ghadames Structural/Stratigraphic, Assessment Unit 20540301



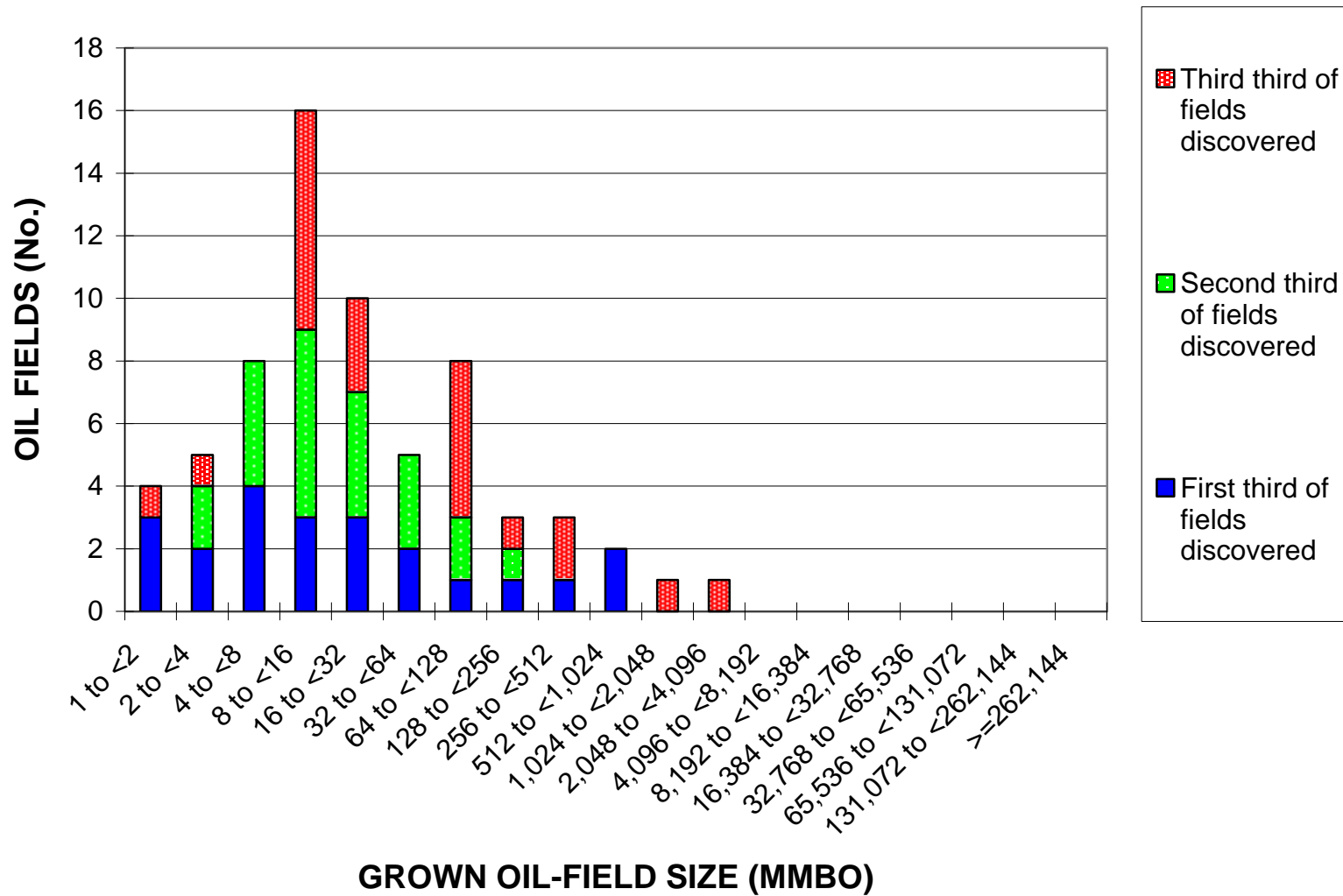
Tanezzuft-Ghadames Structural/Stratigraphic, Assessment Unit 20540301



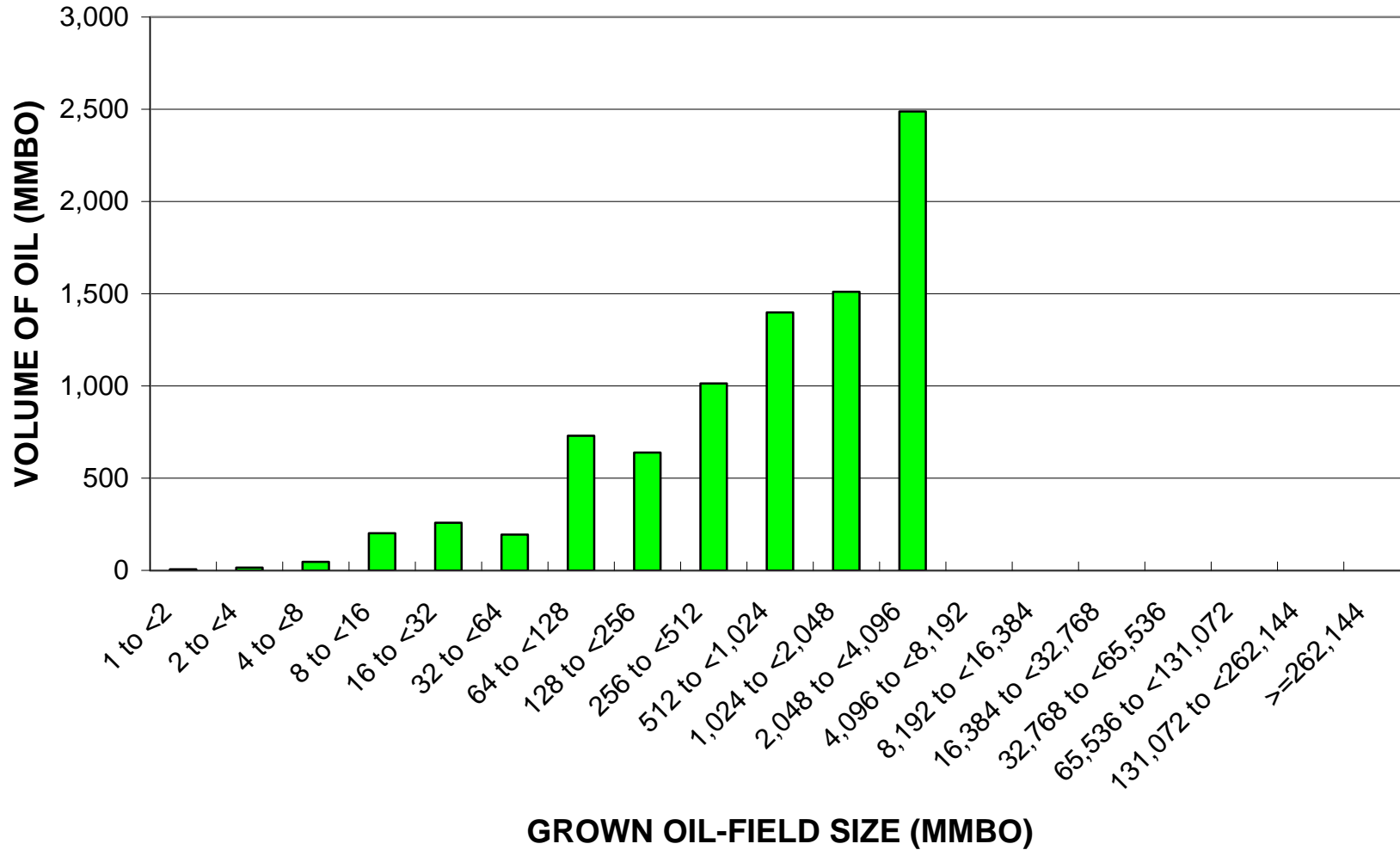
Tanezzuft-Ghadames Structural/Stratigraphic, Assessment Unit 20540301



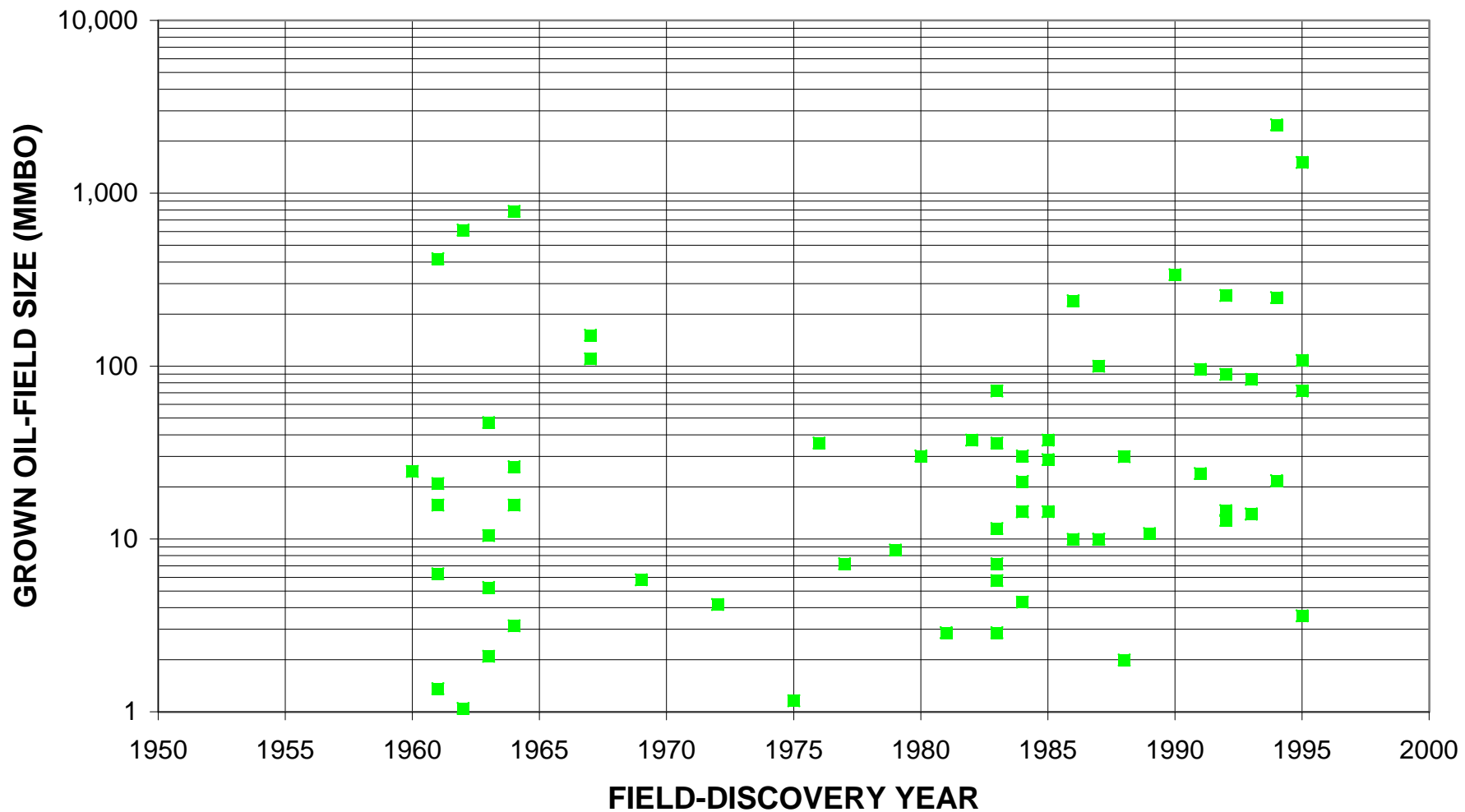
Tanezzuft-Ghadames Structural/Stratigraphic, Assessment Unit 20540301



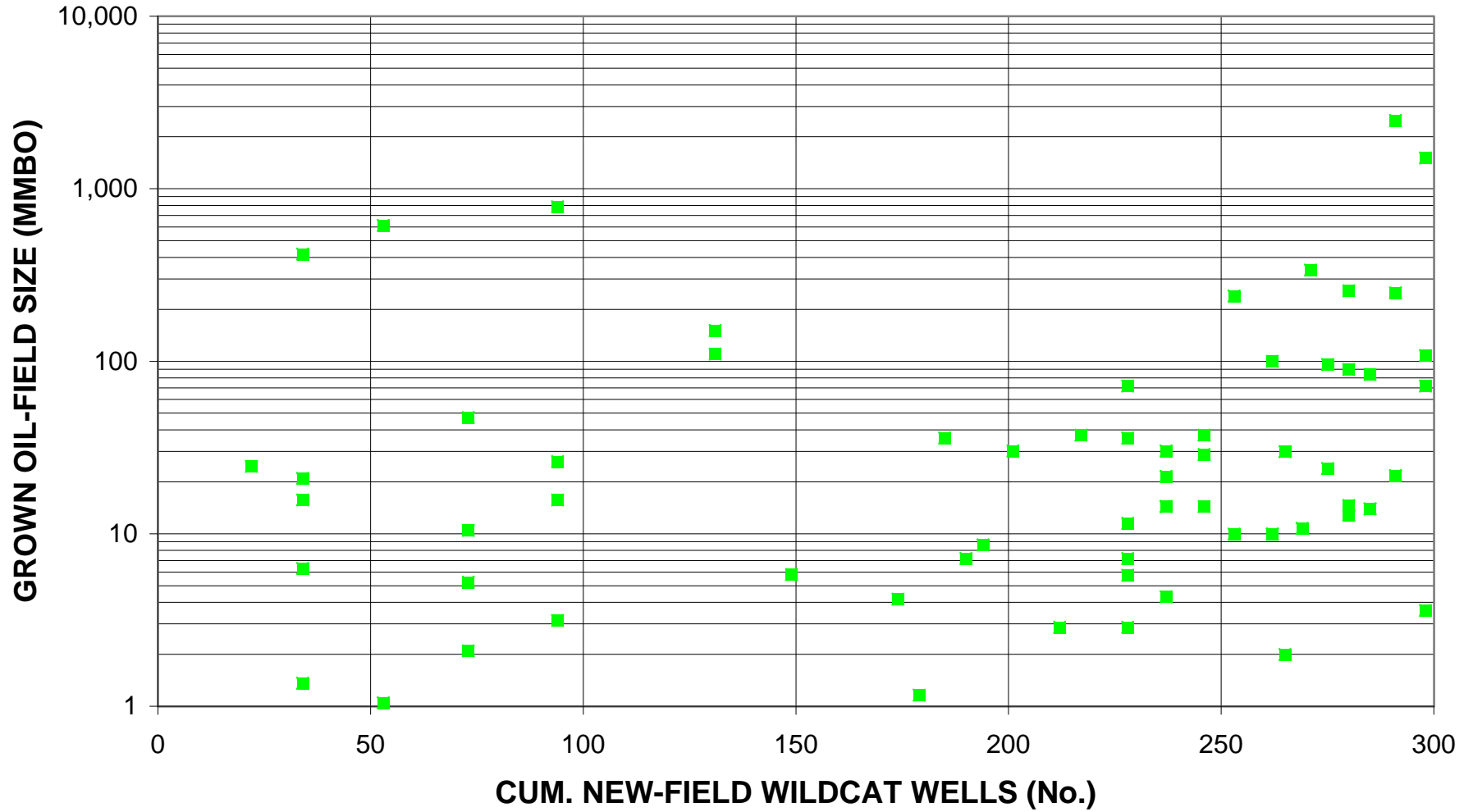
Tanezzuft-Ghadames Structural/Stratigraphic, Assessment Unit 20540301



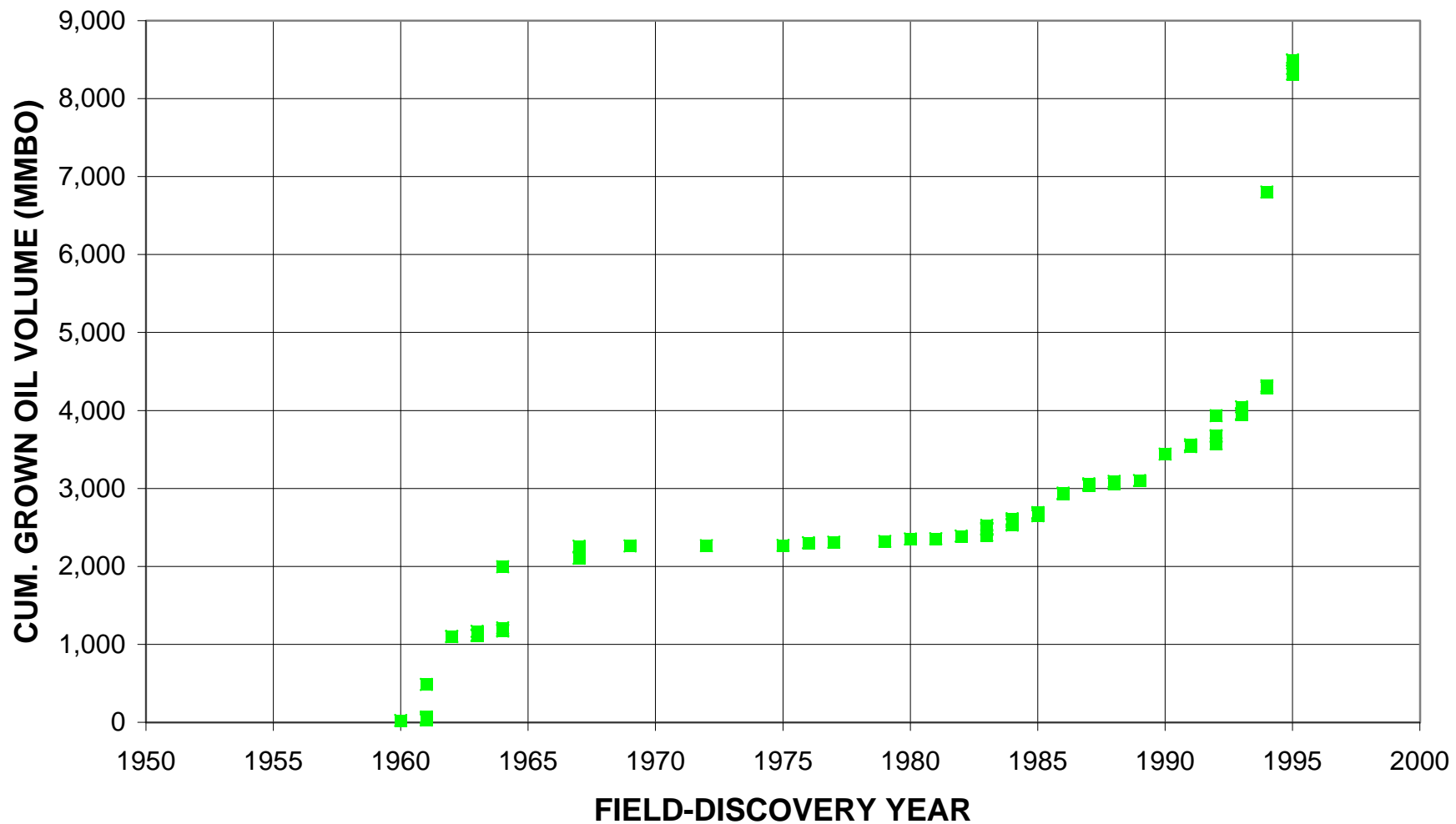
Tanezzuft-Ghadames Structural/Stratigraphic, Assessment Unit 20540301



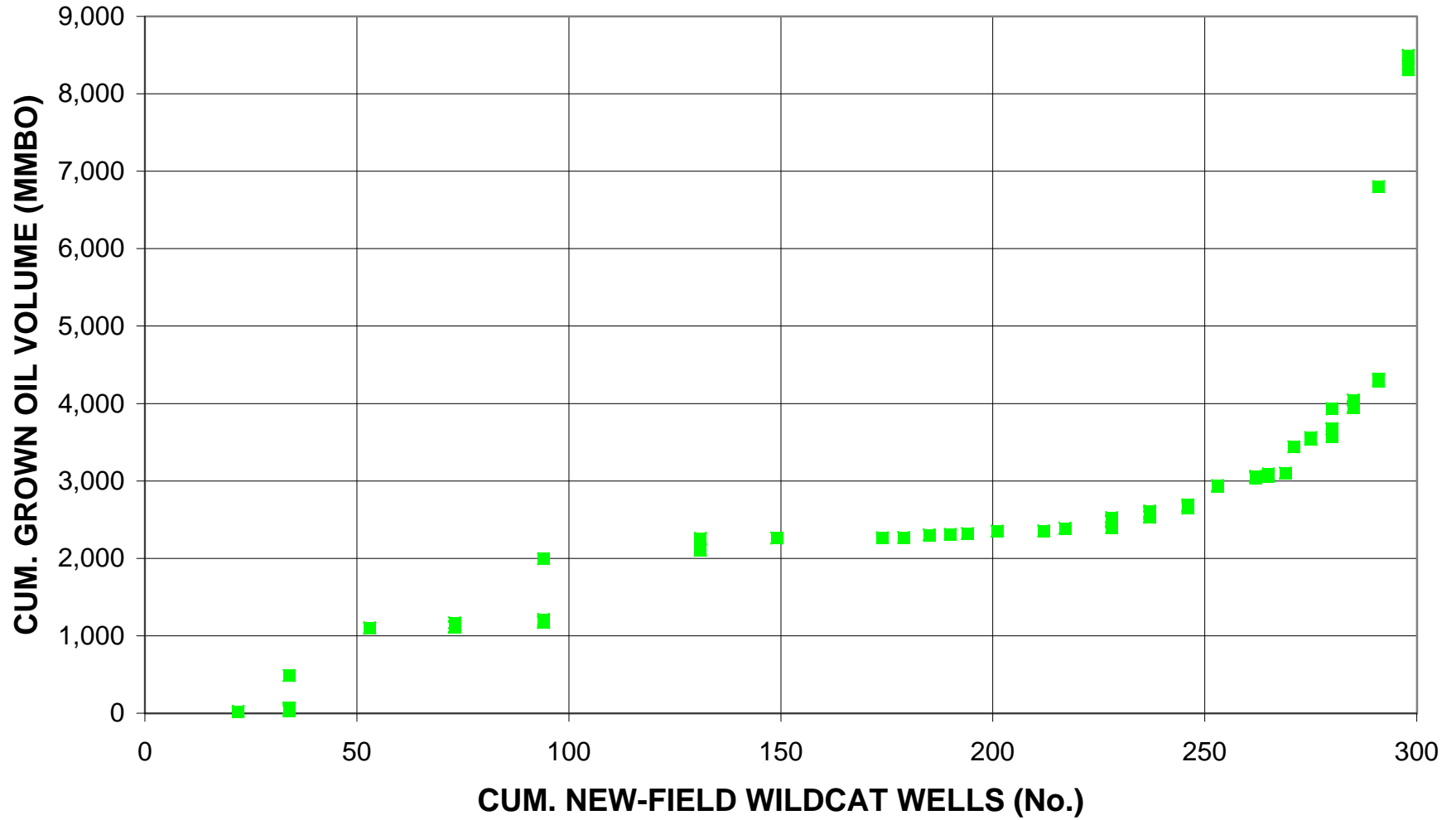
Tanezzuft-Ghadames Structural/Stratigraphic, Assessment Unit 20540301



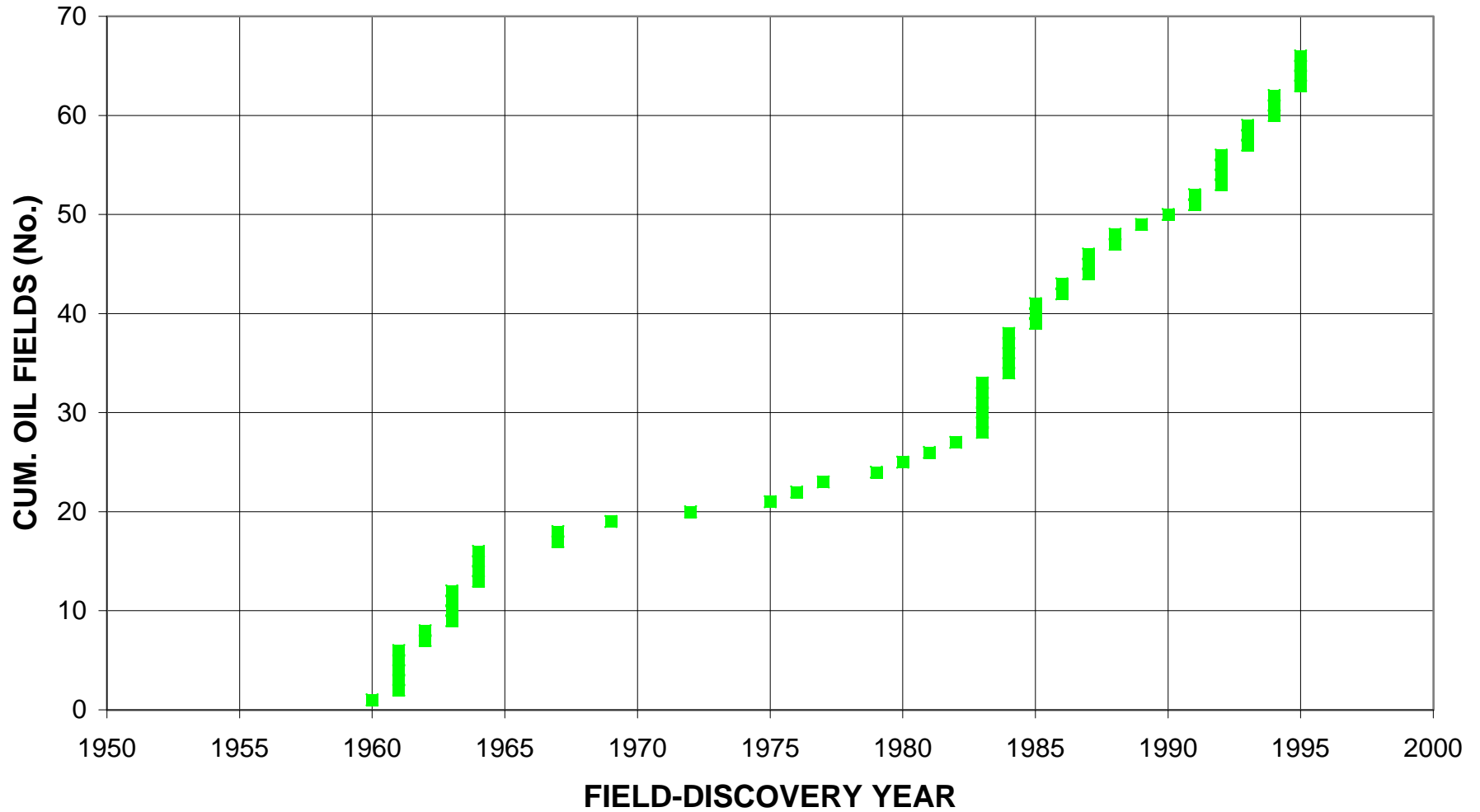
Tanezzuft-Ghadames Structural/Stratigraphic, Assessment Unit 20540301



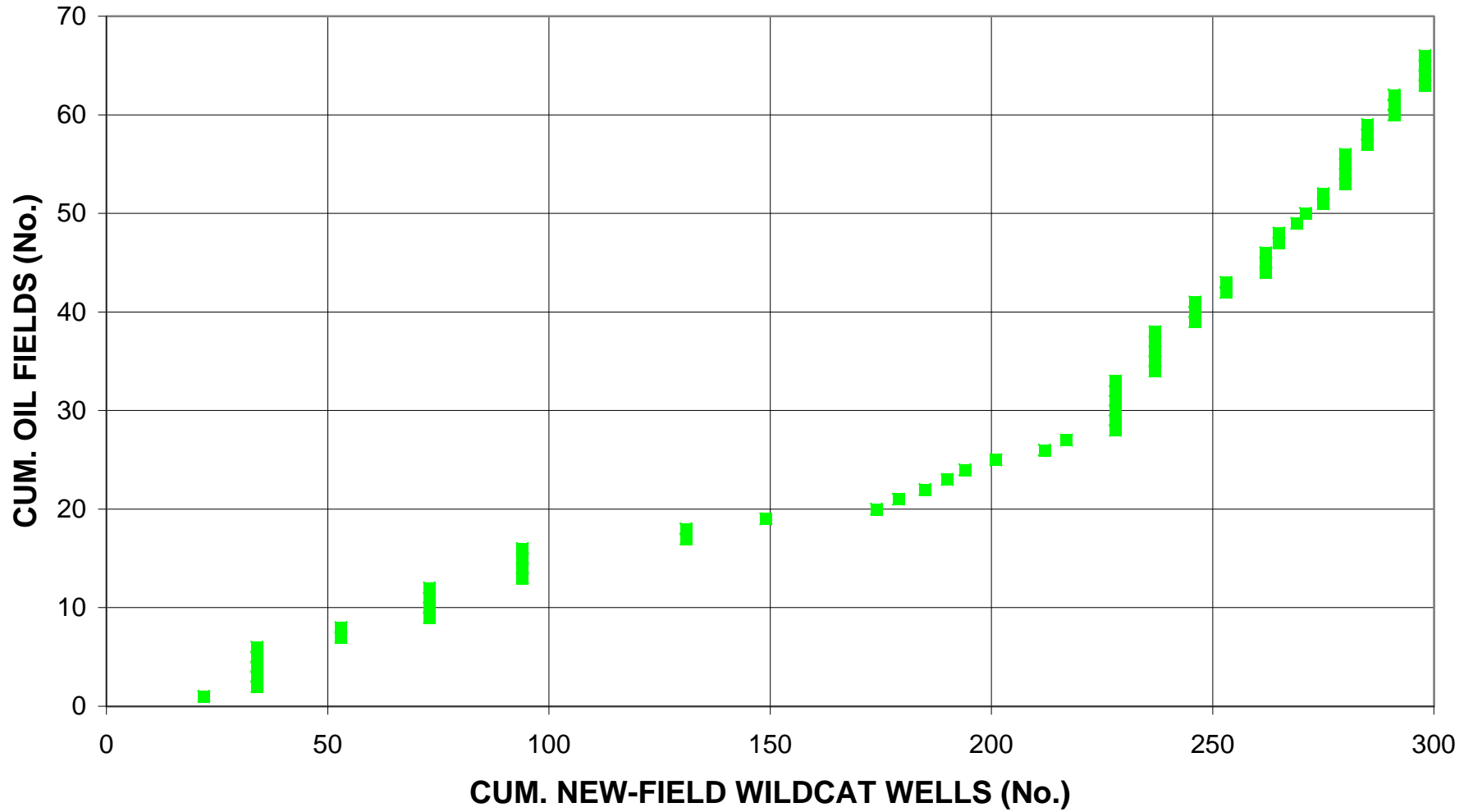
Tanezzuft-Ghadames Structural/Stratigraphic, Assessment Unit 20540301



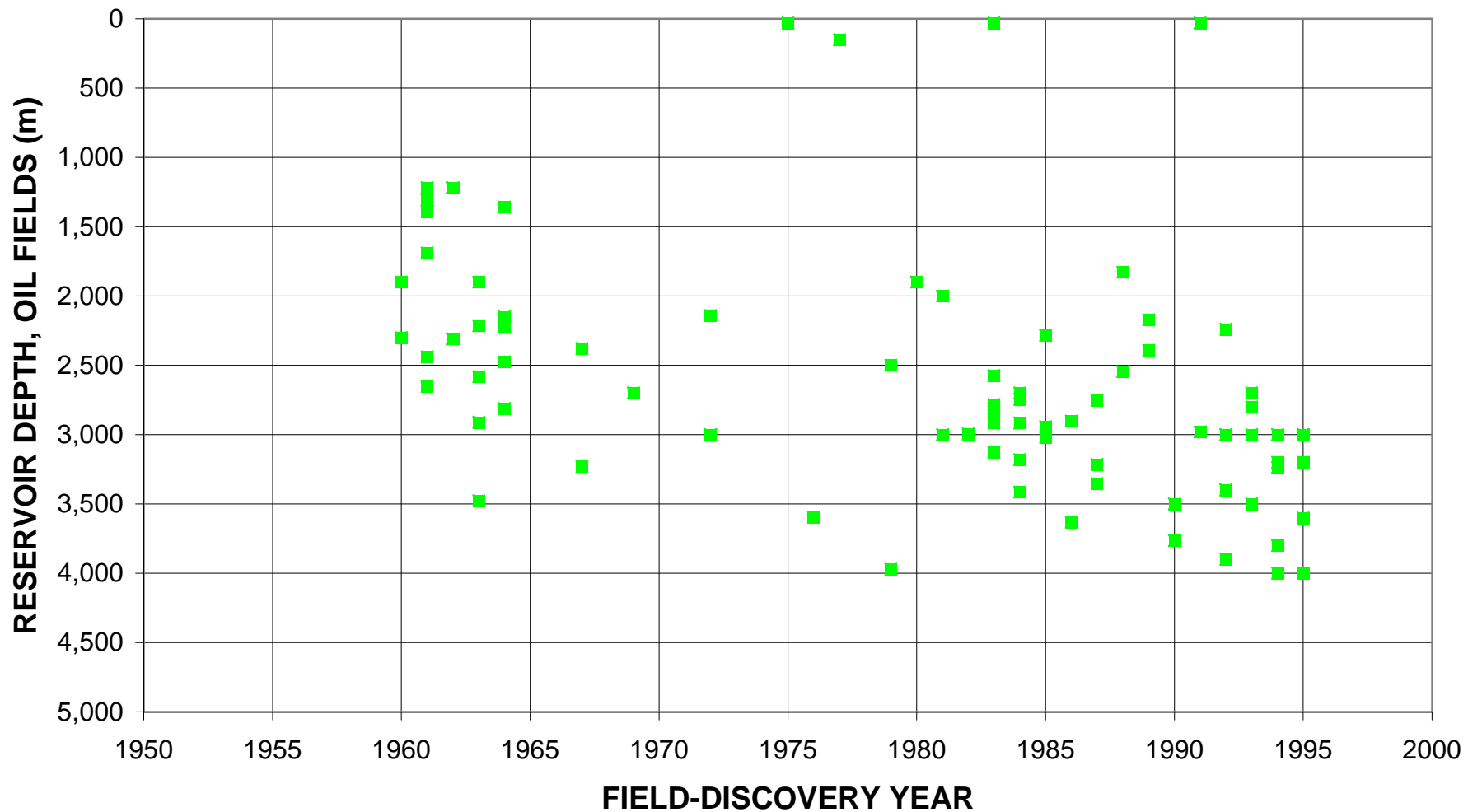
Tanezzuft-Ghadames Structural/Stratigraphic, Assessment Unit 20540301



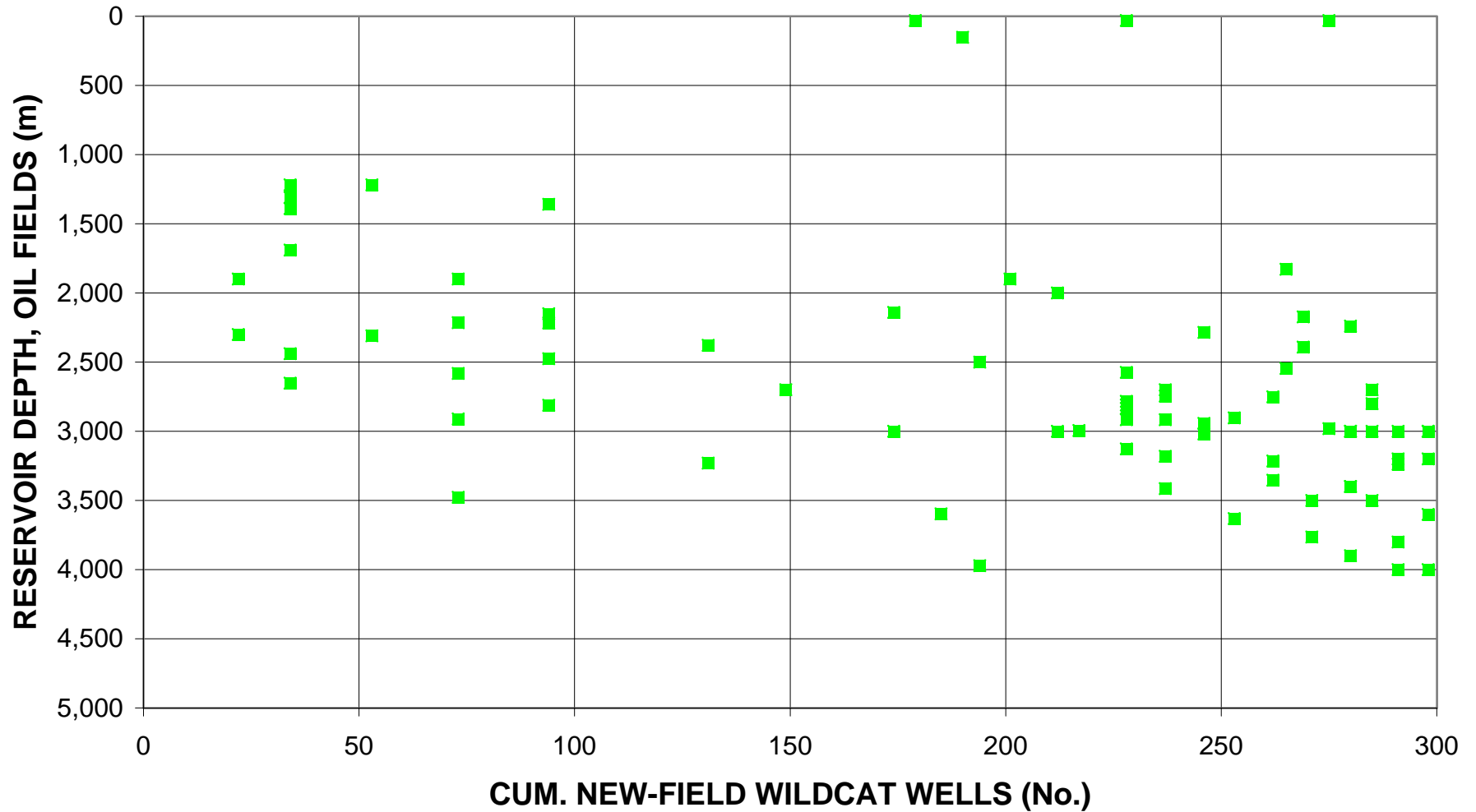
Tanezzuft-Ghadames Structural/Stratigraphic, Assessment Unit 20540301



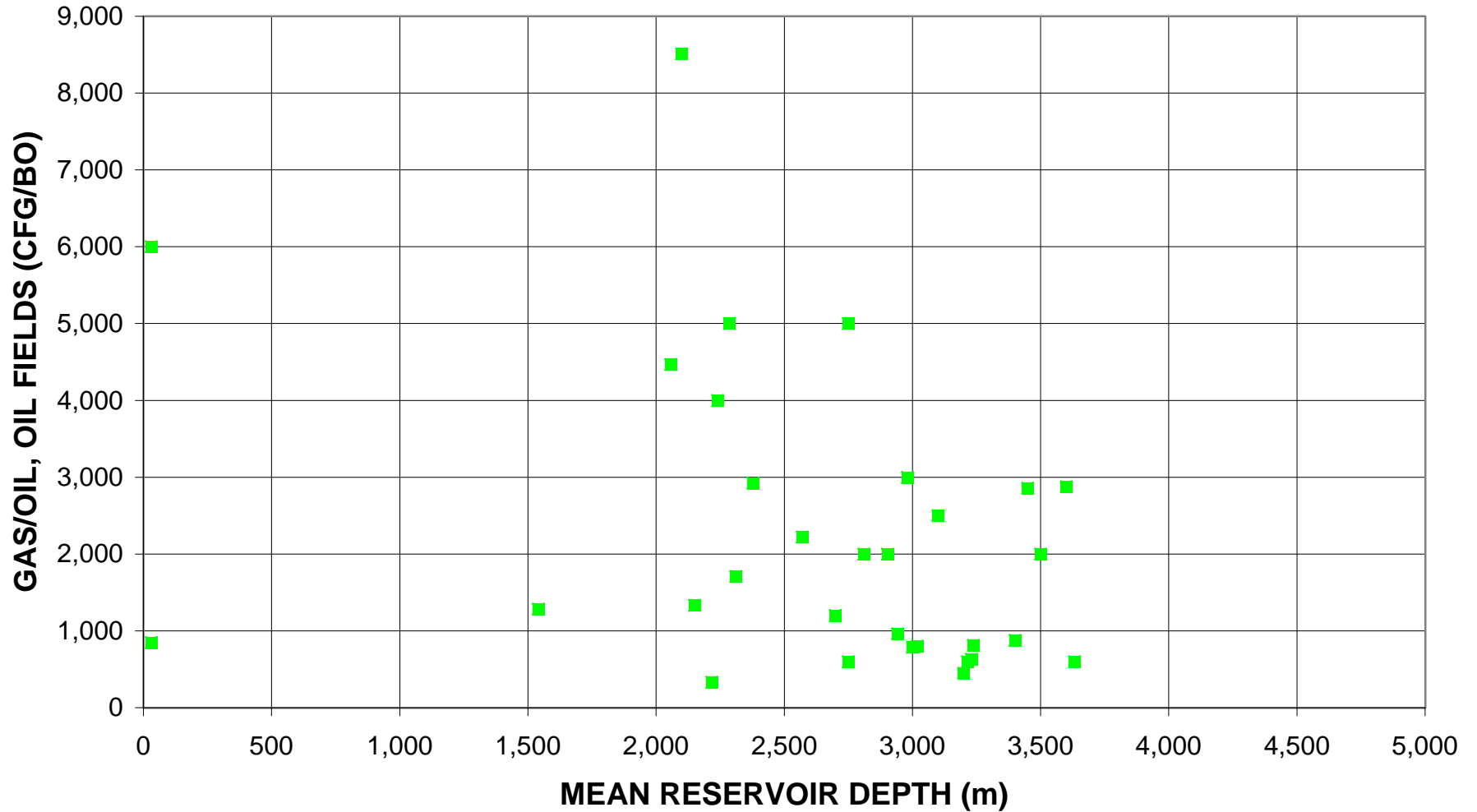
Tanezzuft-Ghadames Structural/Stratigraphic, Assessment Unit 20540301



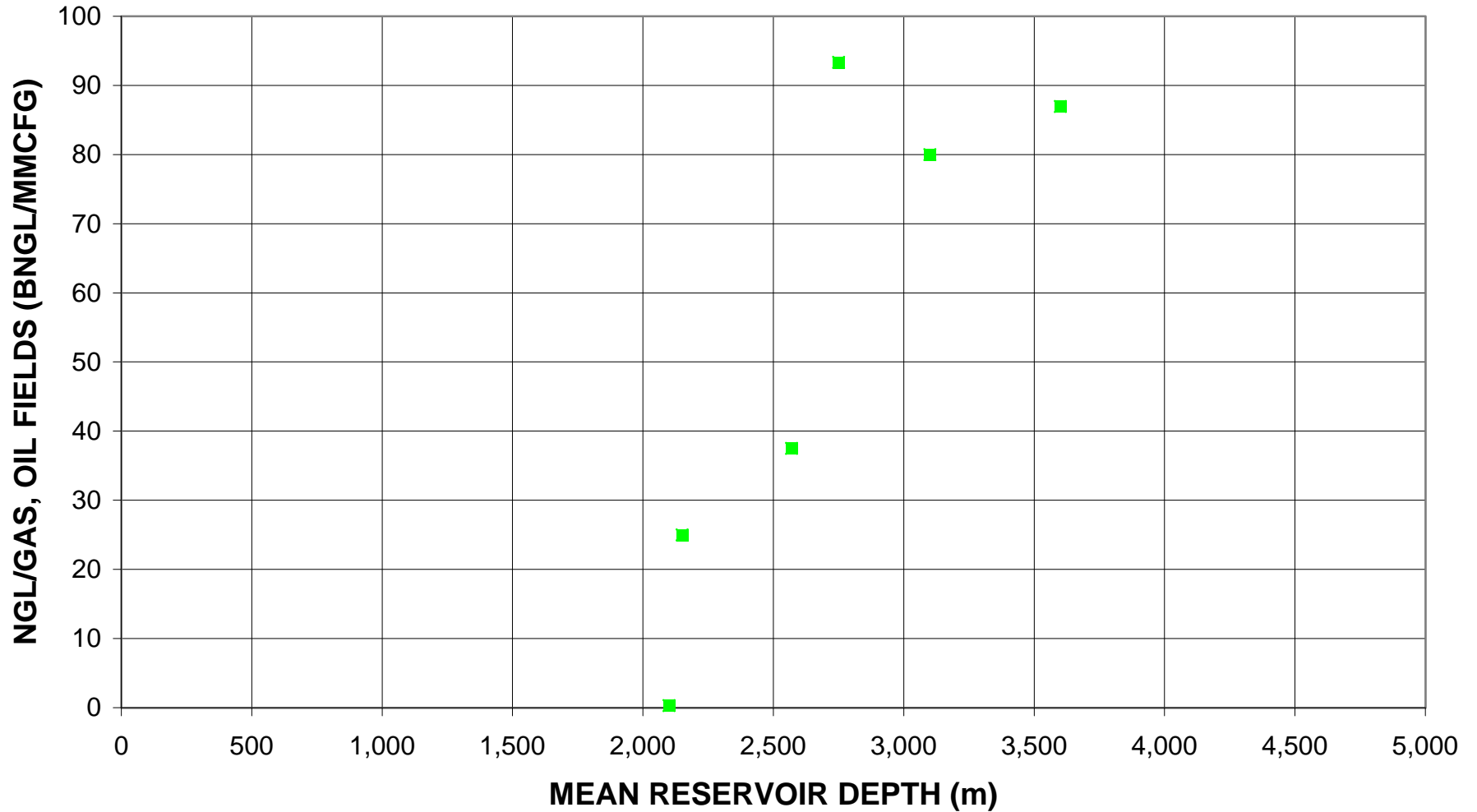
Tanezzuft-Ghadames Structural/Stratigraphic, Assessment Unit 20540301



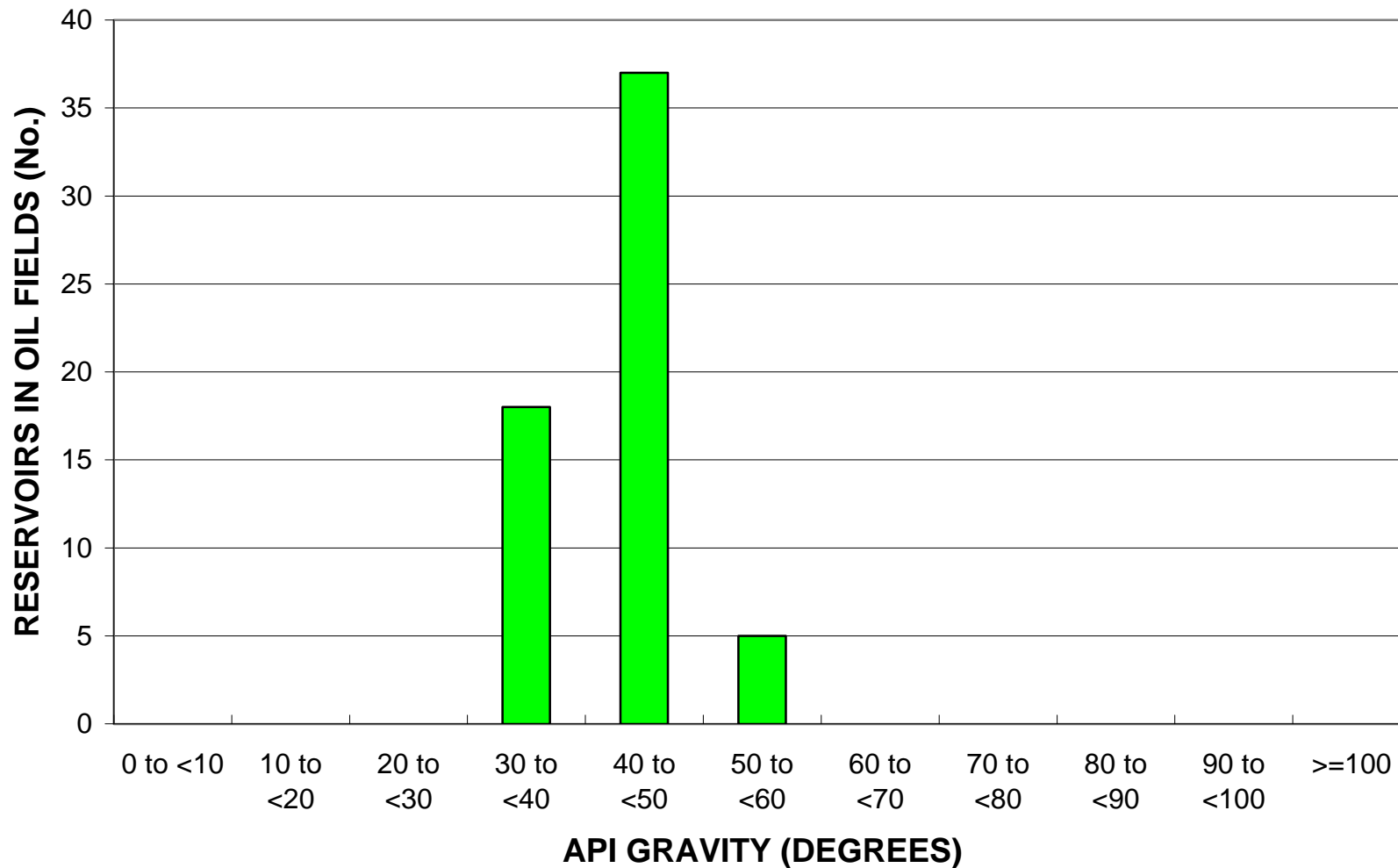
Tanezzuft-Ghadames Structural/Stratigraphic, Assessment Unit 20540301



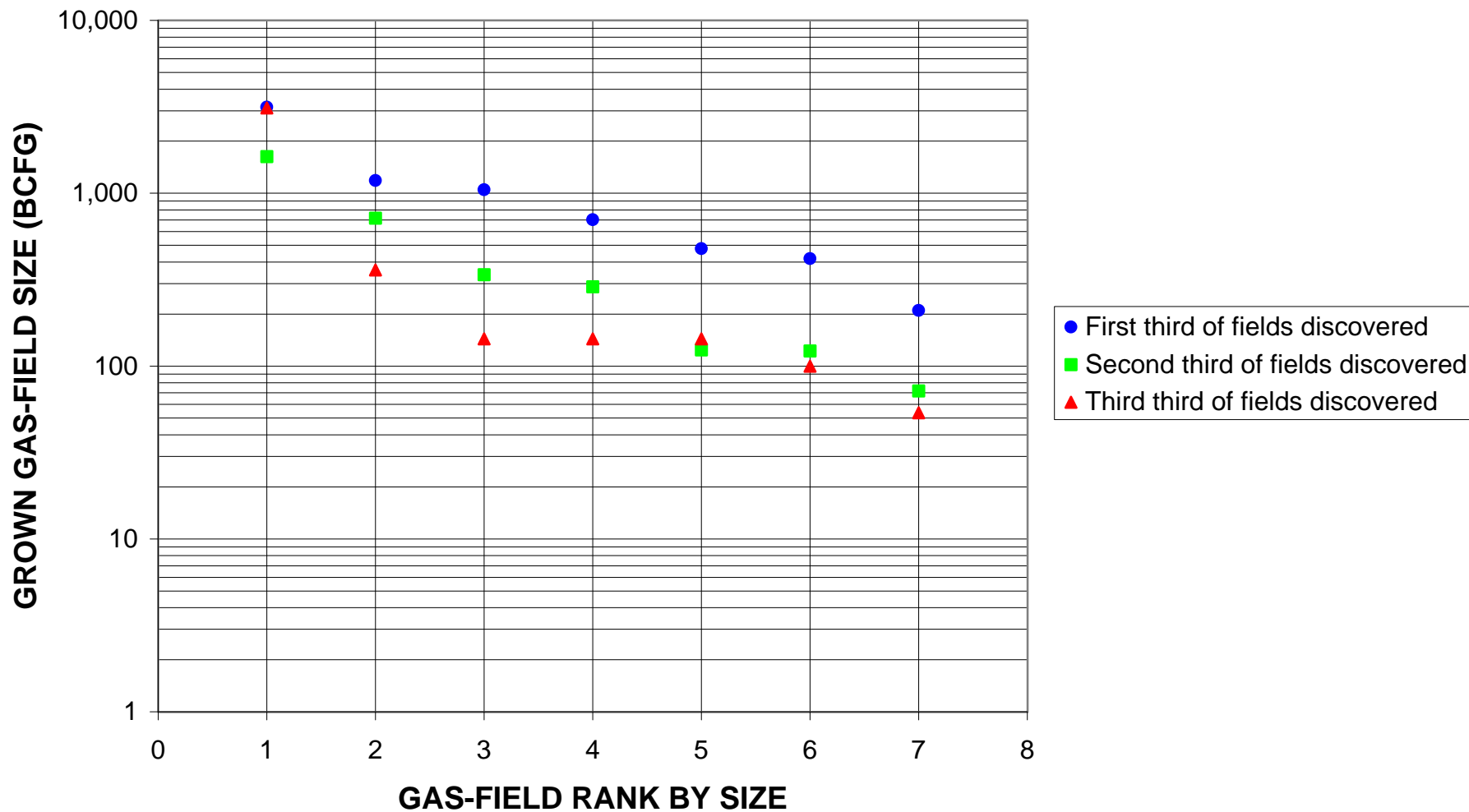
Tanezzuft-Ghadames Structural/Stratigraphic, Assessment Unit 20540301



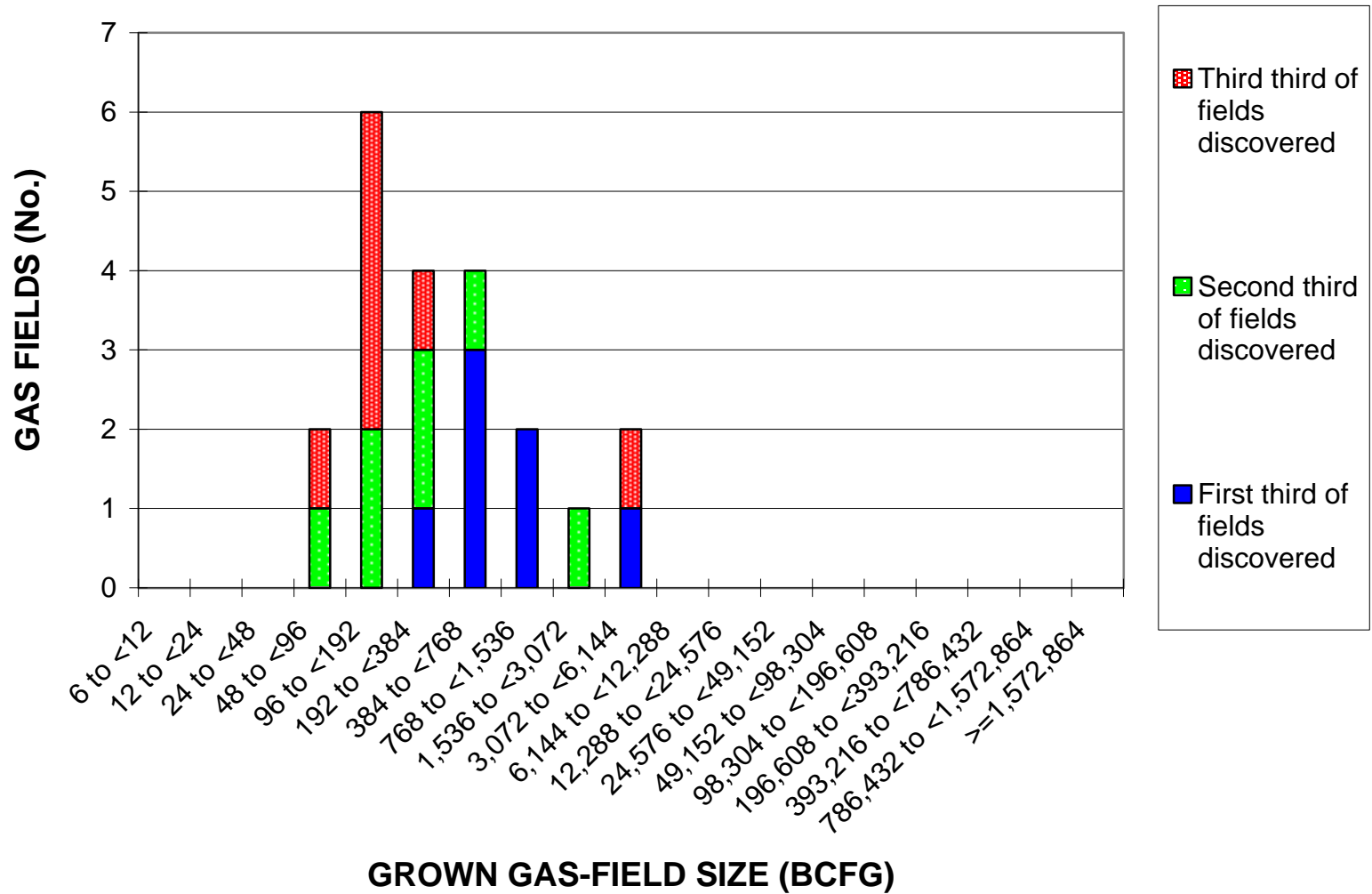
Tanezzuft-Ghadames Structural/Stratigraphic, Assessment Unit 20540301



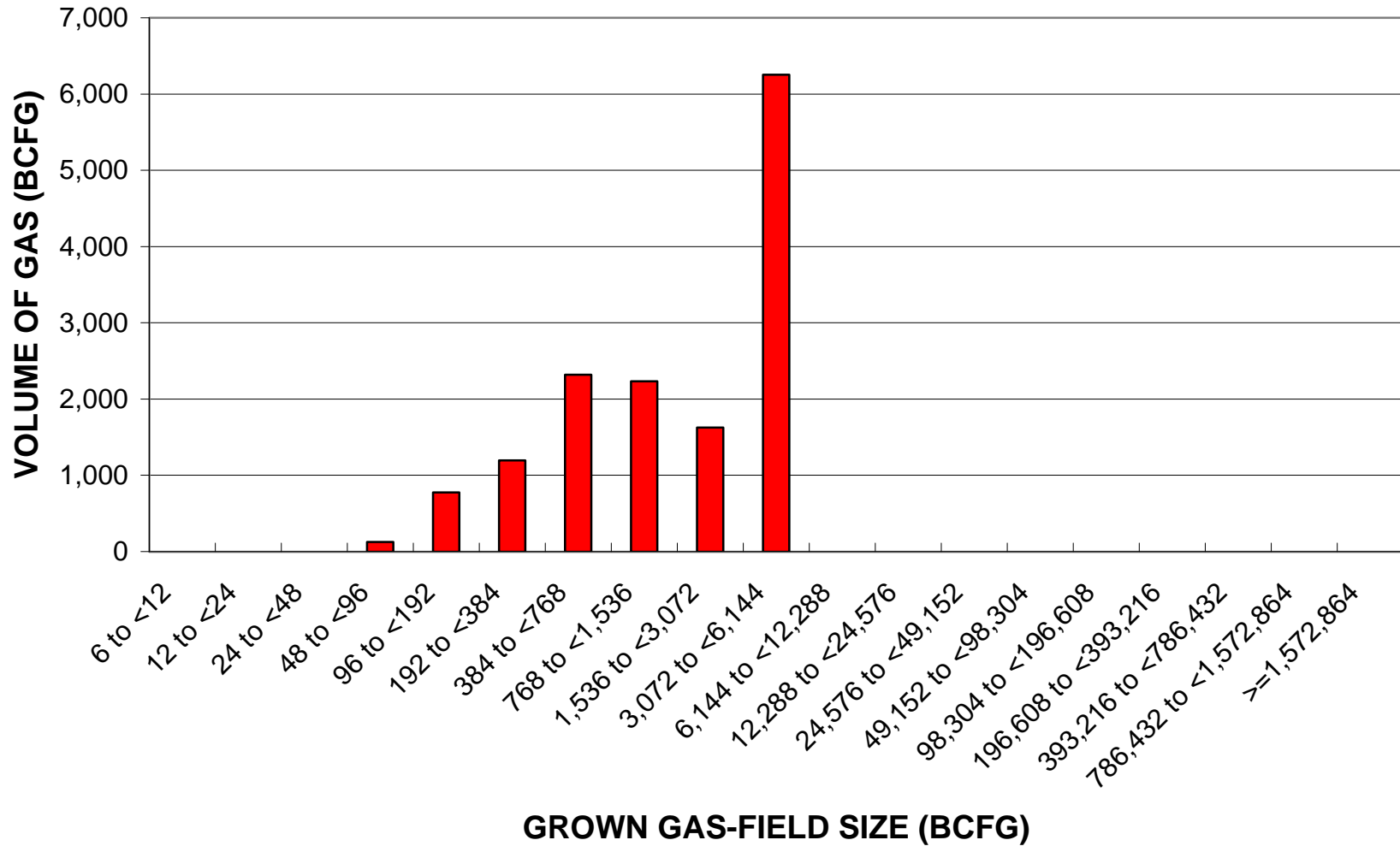
Tanezzuft-Ghadames Structural/Stratigraphic, Assessment Unit 20540301



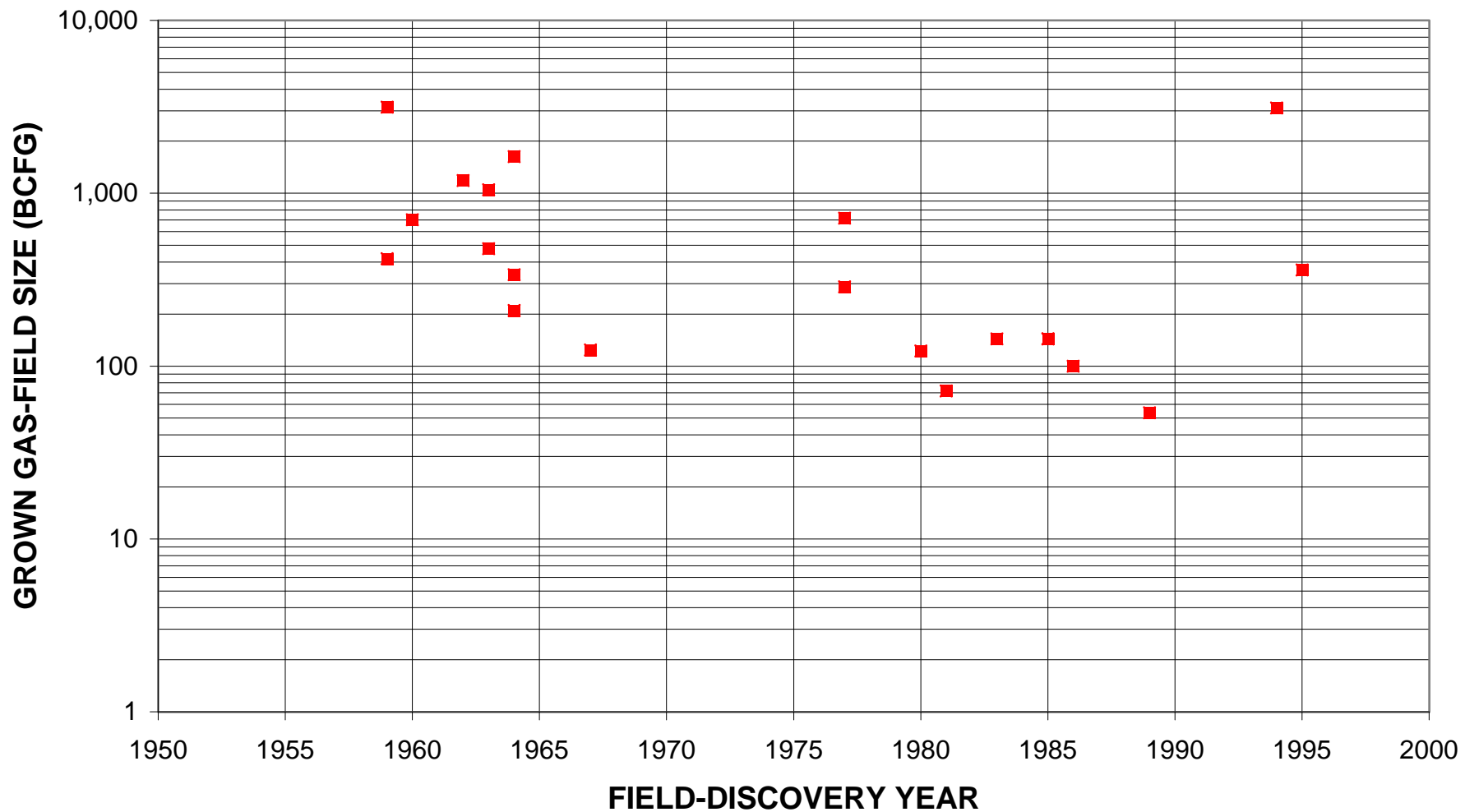
Tanezzuft-Ghadames Structural/Stratigraphic, Assessment Unit 20540301



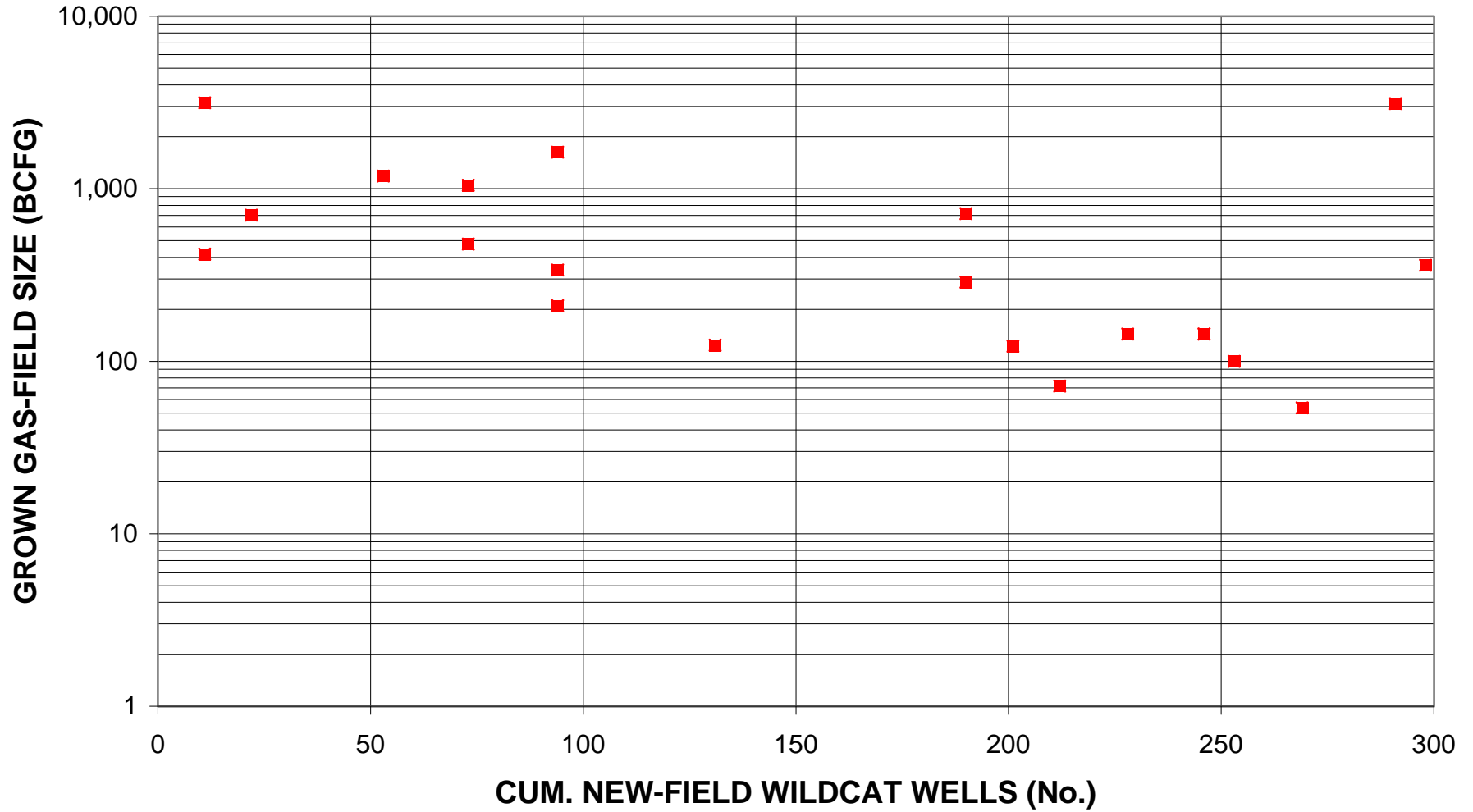
Tanezzuft-Ghadames Structural/Stratigraphic, Assessment Unit 20540301



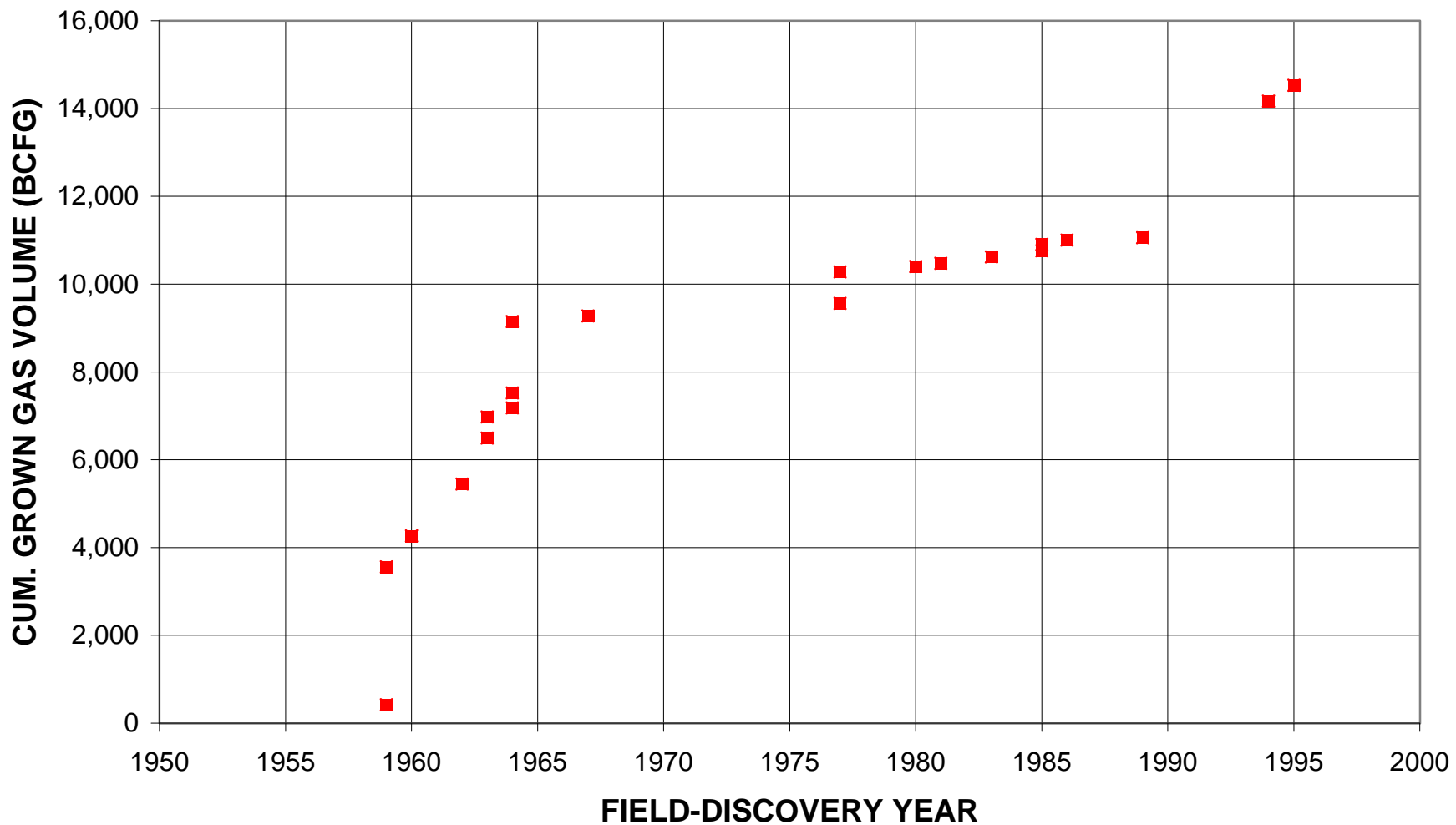
Tanezzuft-Ghadames Structural/Stratigraphic, Assessment Unit 20540301



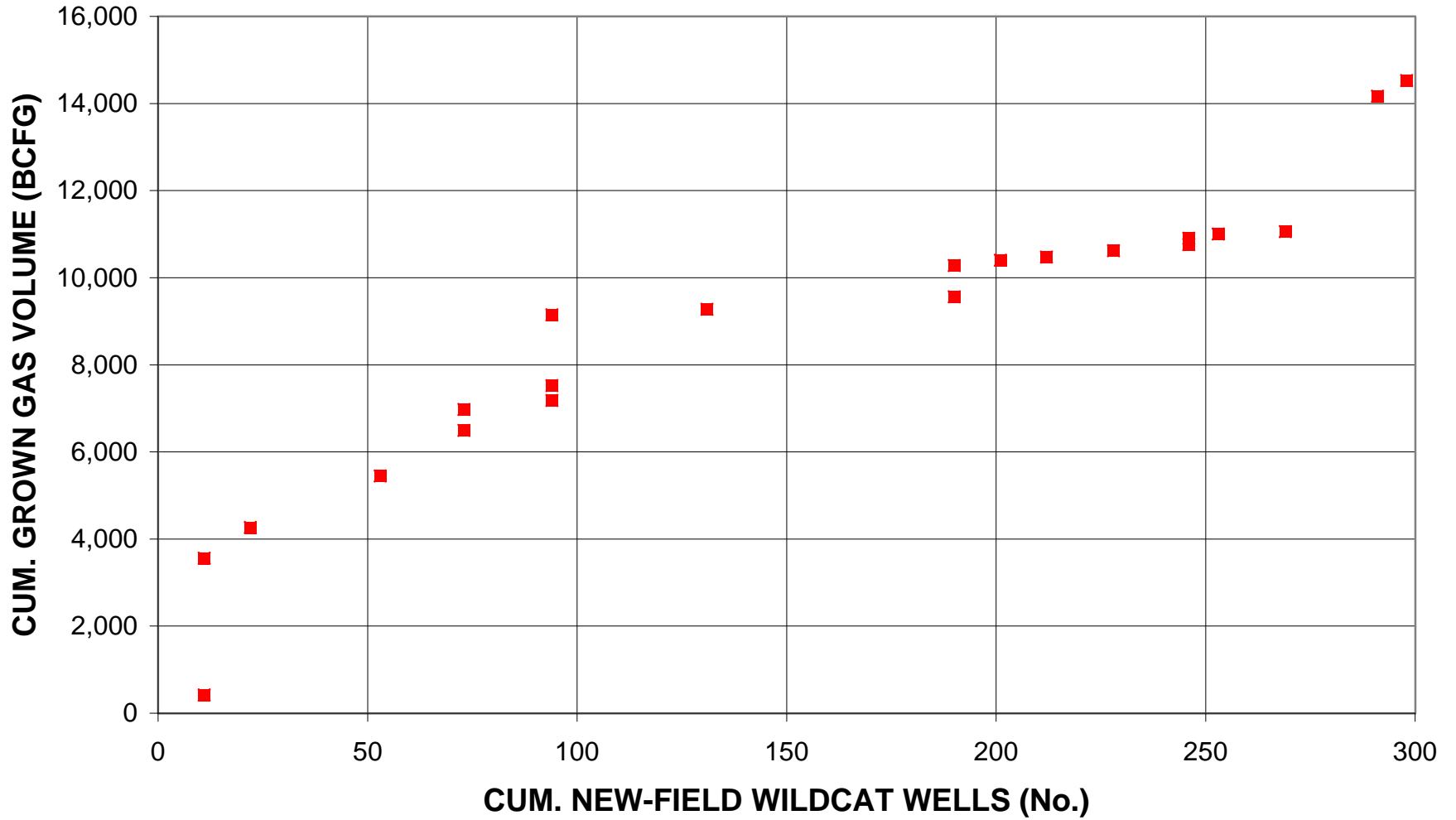
Tanezzuft-Ghadames Structural/Stratigraphic, Assessment Unit 20540301



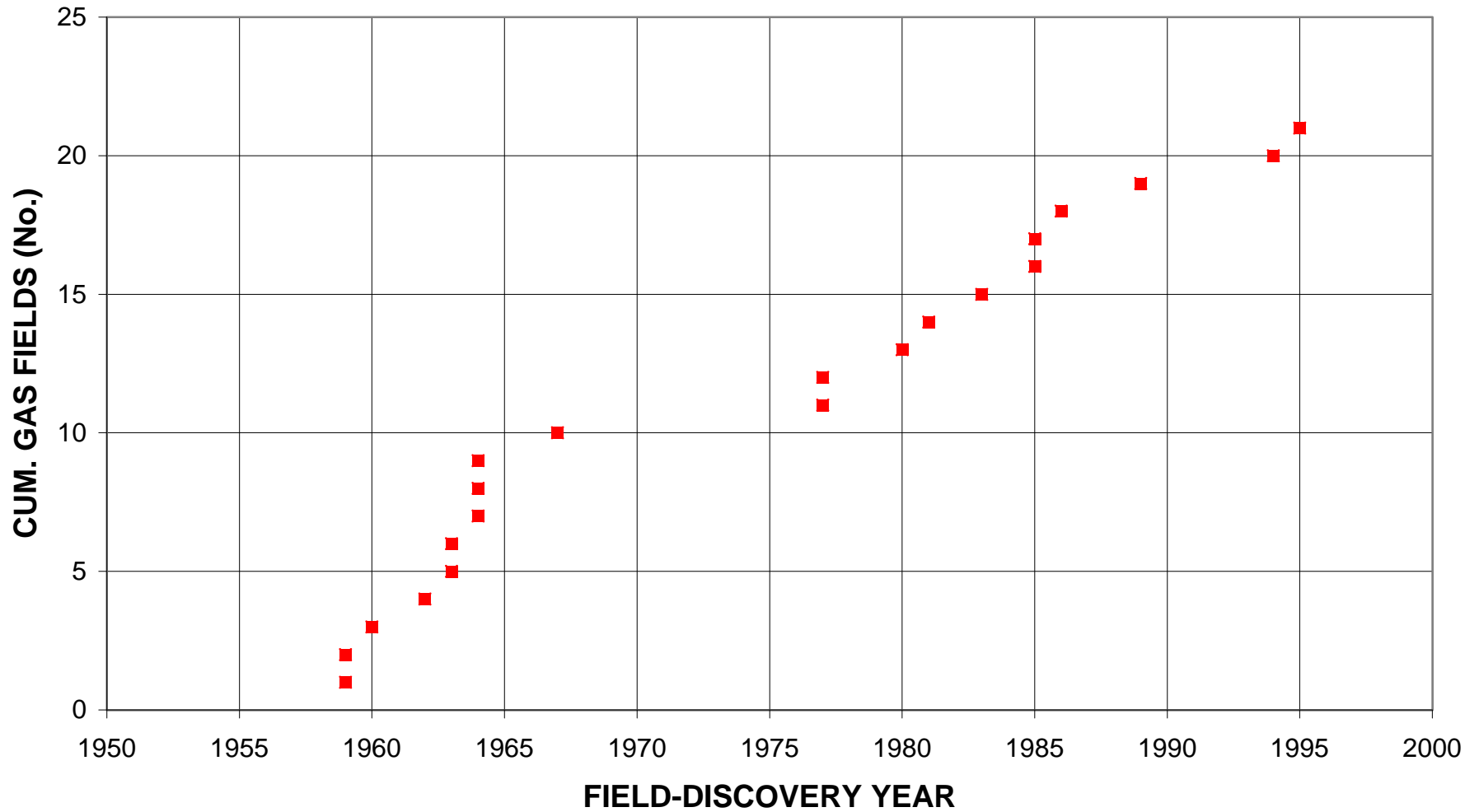
Tanezzuft-Ghadames Structural/Stratigraphic, Assessment Unit 20540301



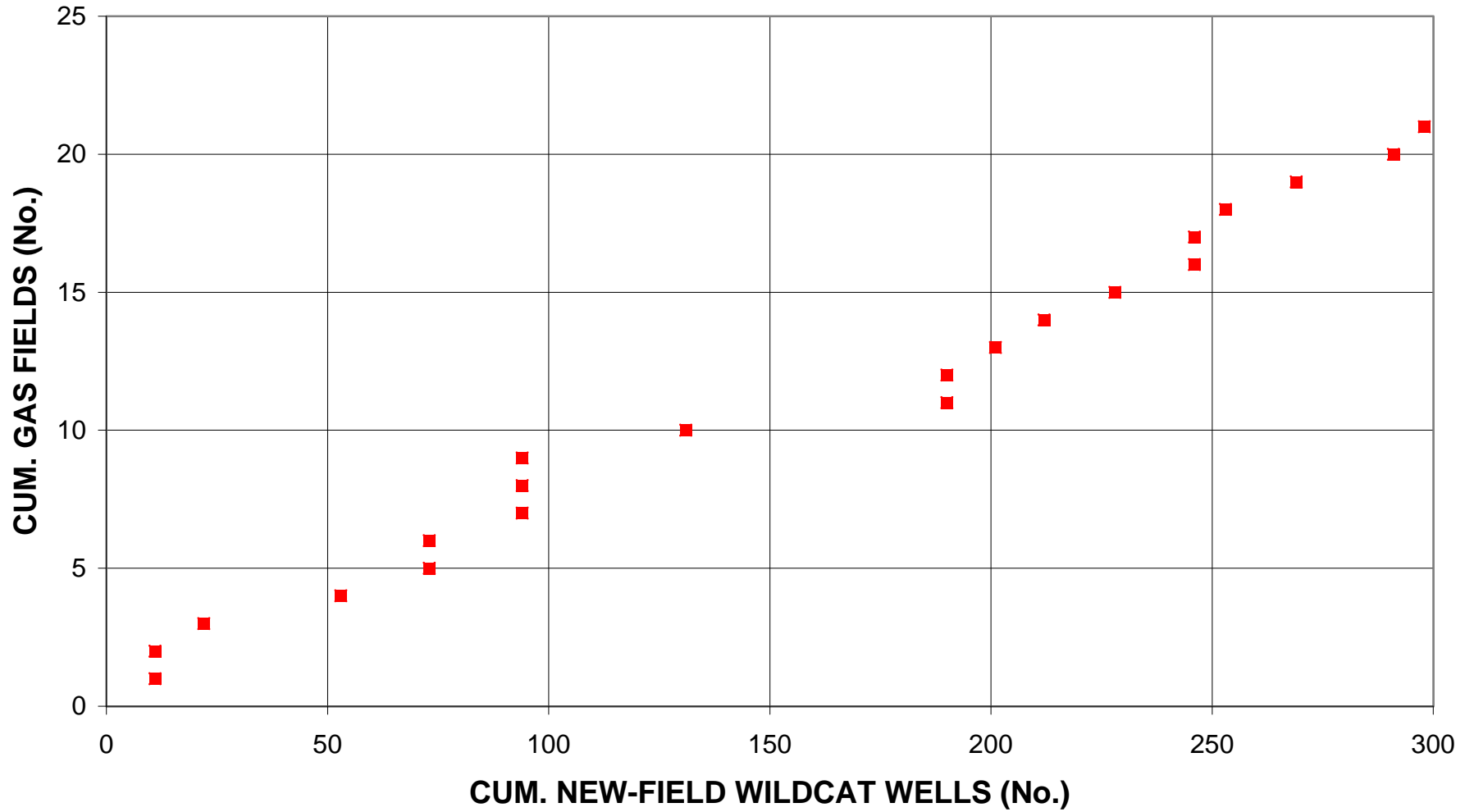
Tanezzuft-Ghadames Structural/Stratigraphic, Assessment Unit 20540301



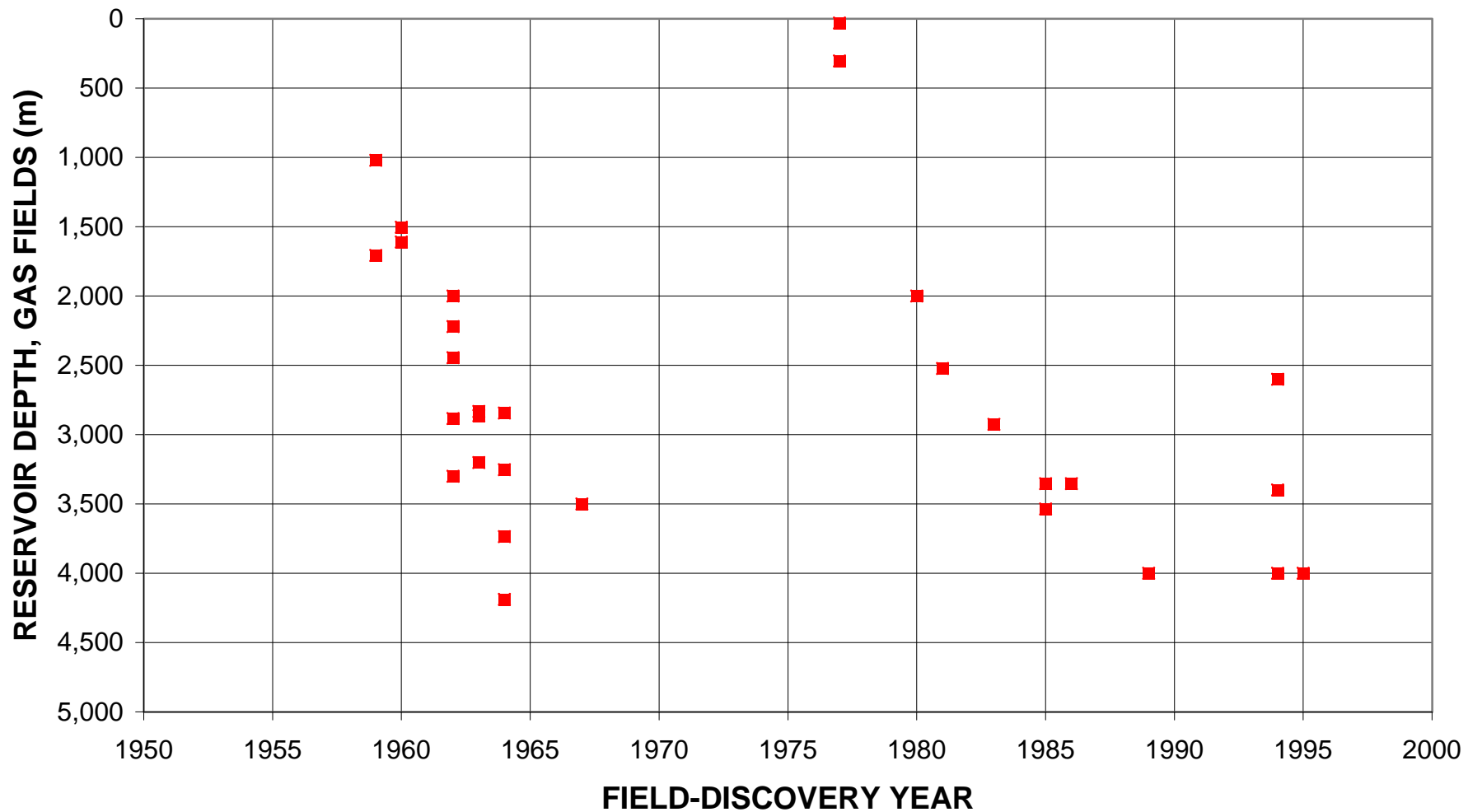
Tanezzuft-Ghadames Structural/Stratigraphic, Assessment Unit 20540301



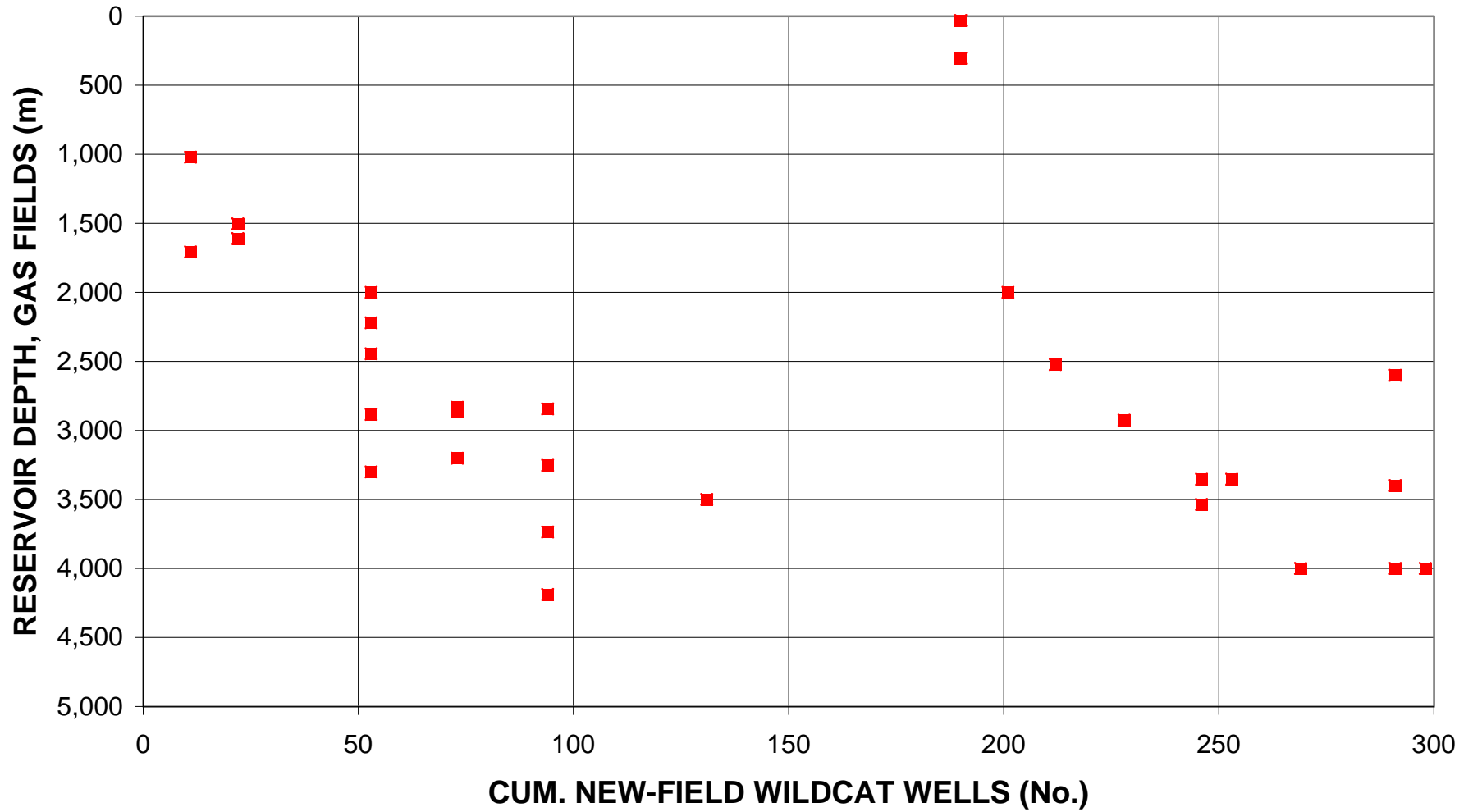
Tanezzuft-Ghadames Structural/Stratigraphic, Assessment Unit 20540301



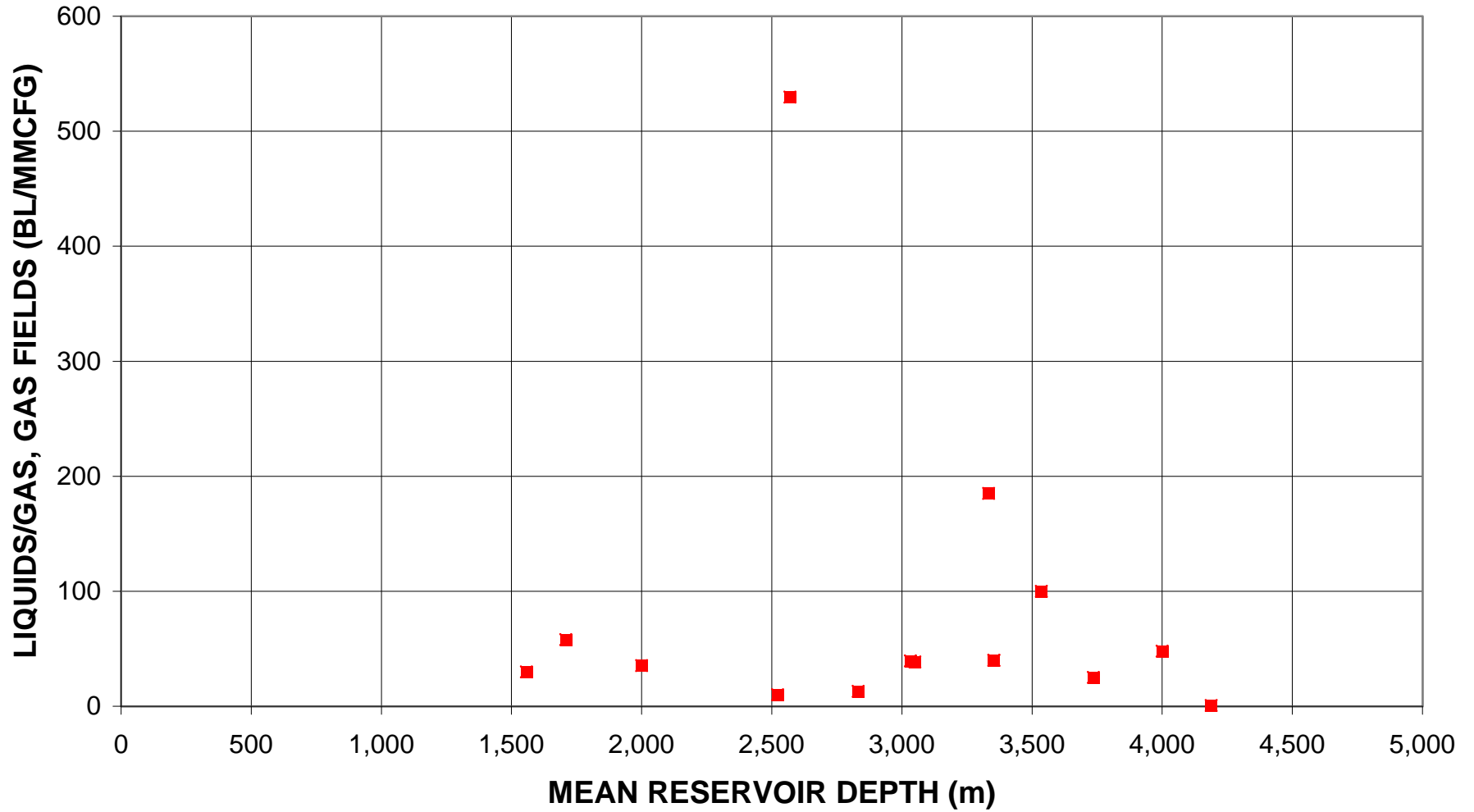
Tanezzuft-Ghadames Structural/Stratigraphic, Assessment Unit 20540301



Tanezzuft-Ghadames Structural/Stratigraphic, Assessment Unit 20540301



Tanezzuft-Ghadames Structural/Stratigraphic, Assessment Unit 20540301



Tanezzuft-Ghadames Structural/Stratigraphic, Assessment Unit 20540301
Volumes of Discovered Petroleum

[MMBO, million barrels of oil. BCFG, billion cubic feet of gas. MMBNGL, million barrels of natural gas liquids. Fields containing less than 1 MMBO in oil fields or 6 BCFG in gas fields were not considered in the assessment. Fields were classified as oil or gas by the USGS. Fields without reported discovery dates were not included. NA means not applicable and is shown for volumes where only one field is present. Calculated values may not be equal to the sums of the component values because numbers have been independently rounded.]

Field Type	Known (Discovered) Volumes				Grown (Discovered) Volumes			
	Number of Fields	Oil (MMBO)	Gas (BCFG)	NGL (MMBNGL)	Number of Fields	Oil (MMBO)	Gas (BCFG)	NGL (MMBNGL)
Oil Fields	66	4,385	5,327	63	66	8,498	9,251	142
Gas Fields	21	151	11,154	948	21	262	14,528	1,291
Fields <1 MMBOE	6	2	3	0	6	2	6	0
All Fields	93	4,538	16,484	1,011	93	8,762	23,785	1,433

**Tanezzuft-Ghadames Structural/Stratigraphic, Assessment Unit 20540301
Discovery-History Sequence**

[MMBO, million barrels of oil. BCFG, billion cubic feet of gas. Fields containing less than 1 MMBO in oil fields or 6 BCFG in gas fields were not considered in the assessment. Fields were classified as oil or gas by the USGS. The first half or third shows year of first field discovery as well as end of period. NA means not applicable and is shown where fewer than four fields are present.]

Field Type	Discovery-History Sequence - Known (Discovered) Volumes					
		Year (End of Period)	Number of Fields	Total Volume	Mean Size	Median Size
Oil Fields	<u>Known Sizes (MMBO)</u>					
	First third	1960-1976	22	2,166	98	15
	Second third	1987	22	444	20	10
	Third third	1995	22	1,775	81	13
	All Oil Fields		66	4,385	66	13
Gas Fields	<u>Known Sizes (BCFG)</u>					
	First third	1959-1964	7	6,860	980	670
	Second third	1981	7	2,819	403	200
	Third third	1995	7	1,475	211	100
	All Gas Fields		21	11,154	531	200

**Tanezzuft-Ghadames Structural/Stratigraphic, Assessment Unit 20540301
Discovery-History Sequence**

[MMBO, million barrels of oil. BCFG, billion cubic feet of gas. Fields containing less than 1 MMBO in oil fields or 6 BCFG in gas fields were not considered in the assessment. Fields were classified as oil or gas by the USGS. The first half or third shows year of first field discovery as well as end of period. NA means not applicable and is shown where fewer than four fields are present.]

Field Type	Discovery-History Sequence - Grown (Discovered) Volumes					
		Year (End of Period)	Number of Fields	Total Volume	Mean Size	Median Size
Oil Fields	<u>Grown Sizes (MMBO)</u>					
	First third	1960-1976	22	2,305	105	16
	Second third	1987	22	735	33	14
	Third third	1995	22	5,457	248	27
	All Oil Fields		66	8,498	129	18
Gas Fields	<u>Grown Sizes (BCFG)</u>					
	First third	1959-1964	7	7,184	1,026	702
	Second third	1981	7	3,290	470	287
	Third third	1995	7	4,054	579	144
	All Gas Fields		21	14,528	692	338