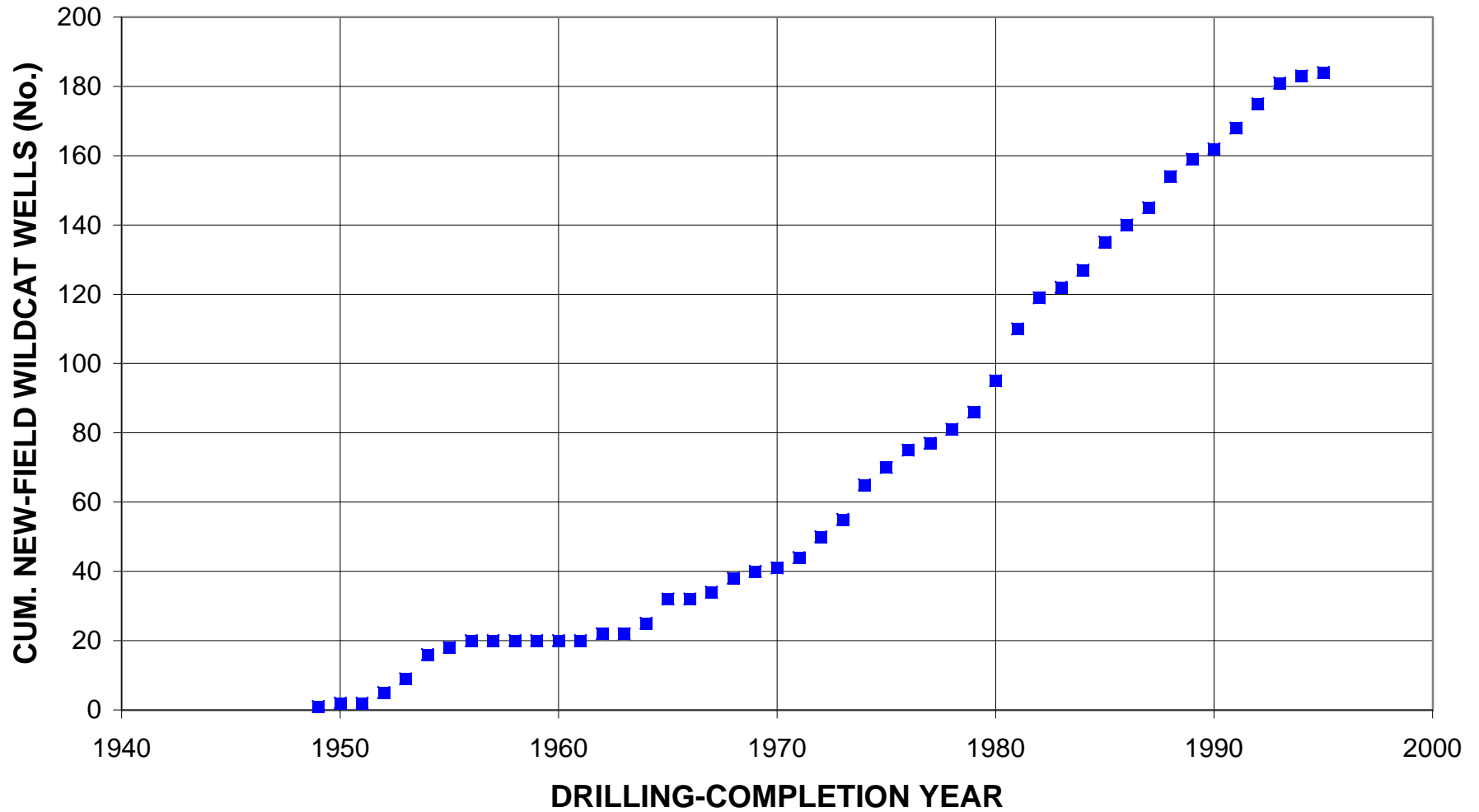
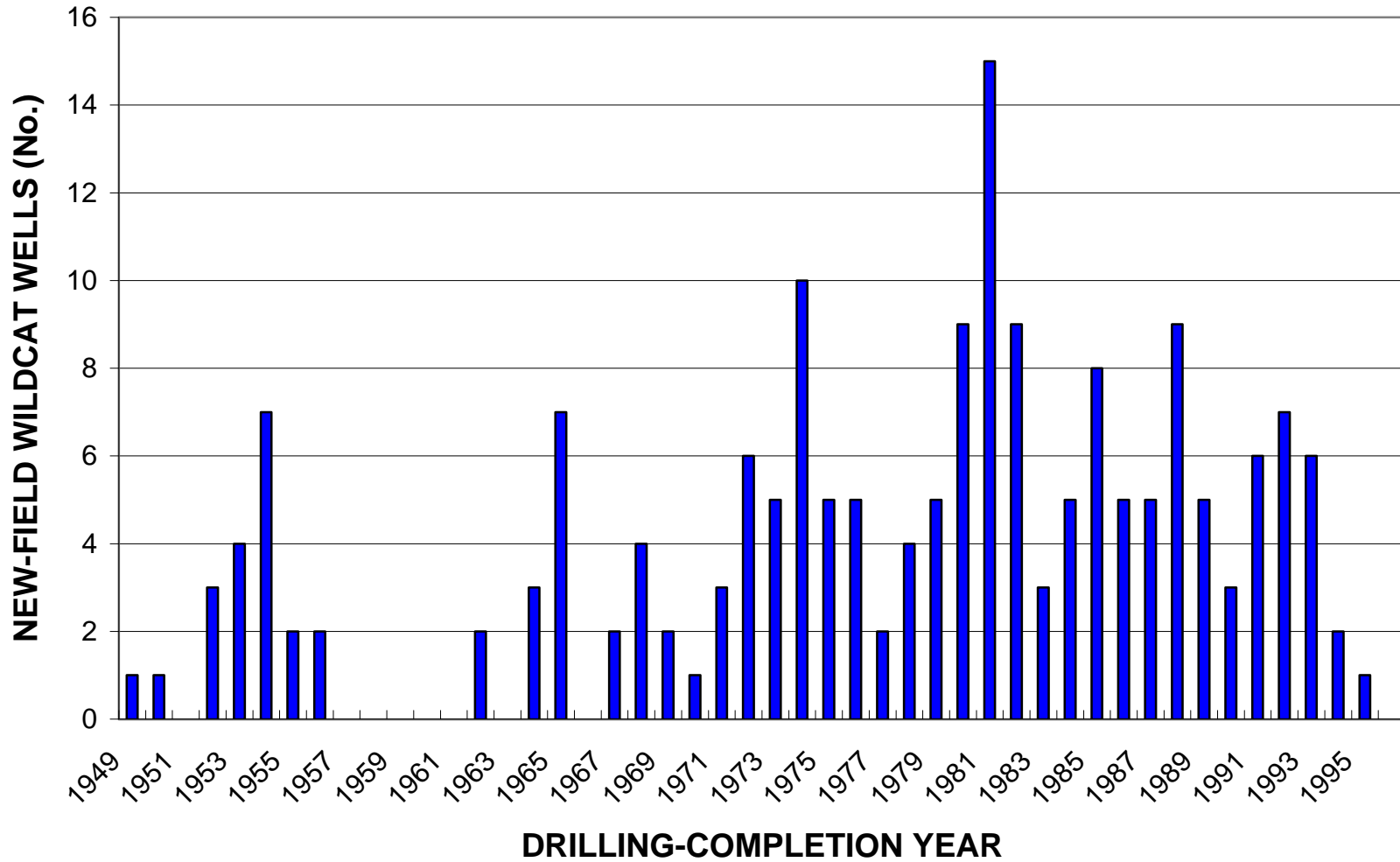


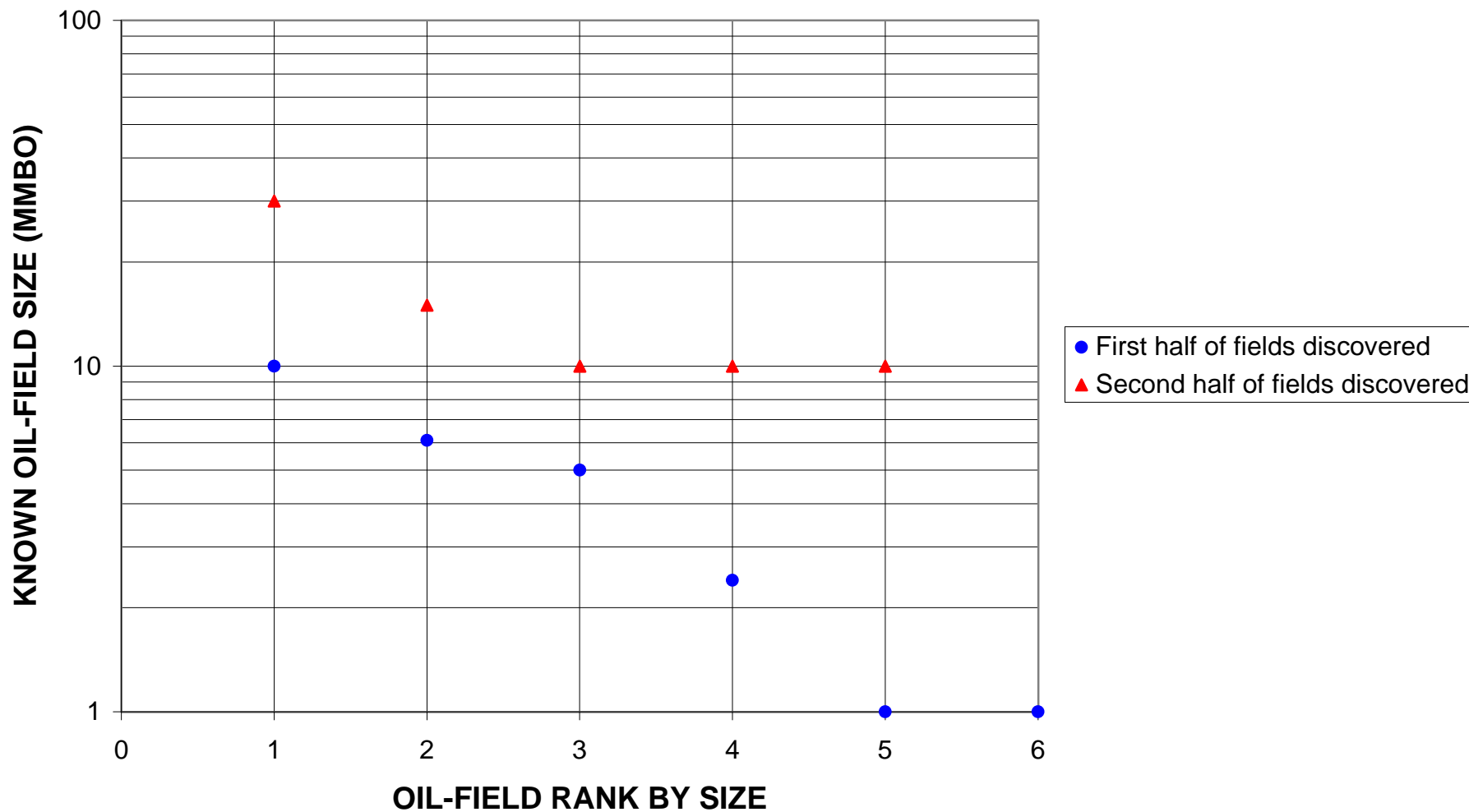
# Jurassic-Cretaceous Structural/Stratigraphic, Assessment Unit 20480201



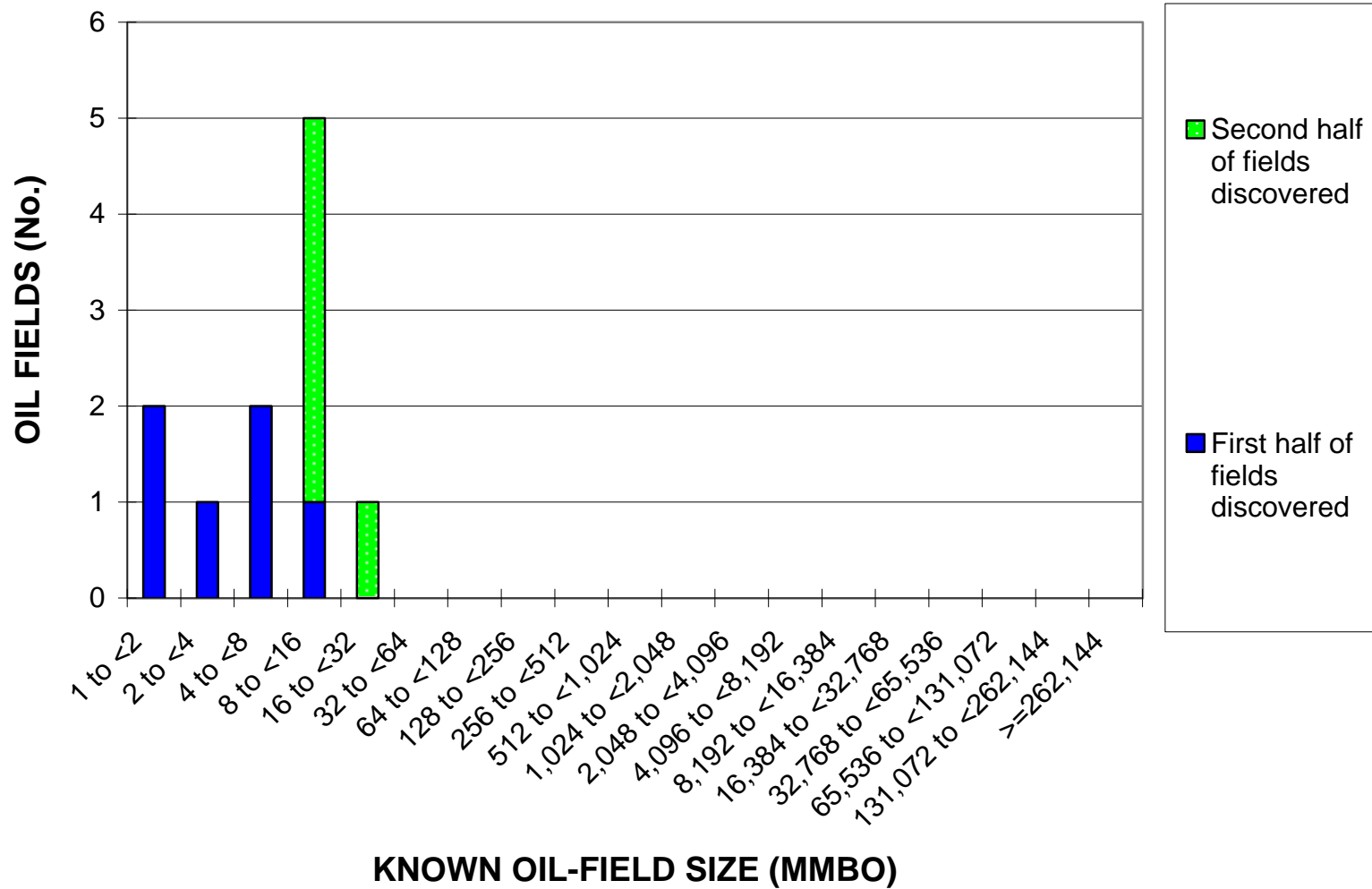
# Jurassic-Cretaceous Structural/Stratigraphic, Assessment Unit 20480201



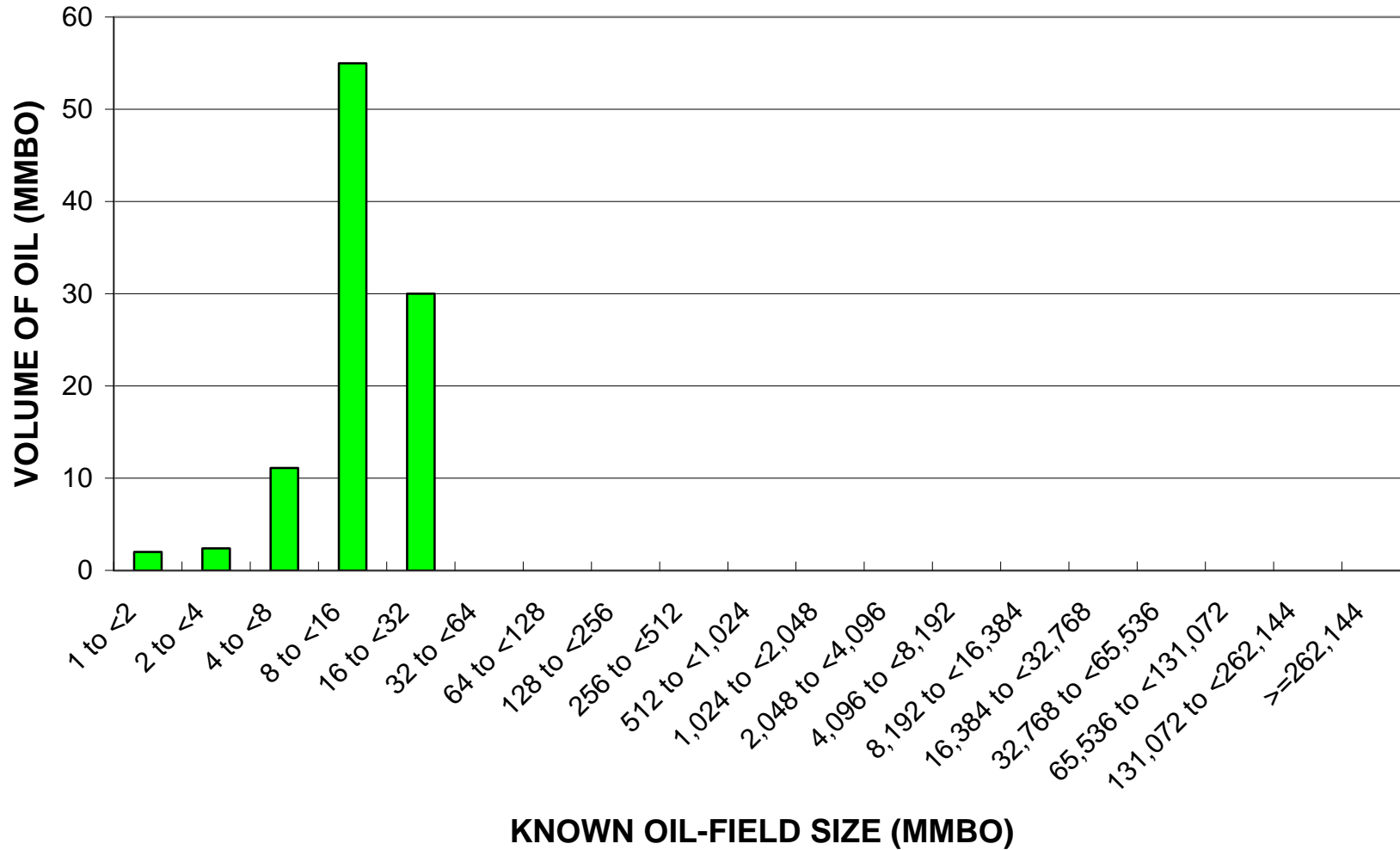
# Jurassic-Cretaceous Structural/Stratigraphic, Assessment Unit 20480201



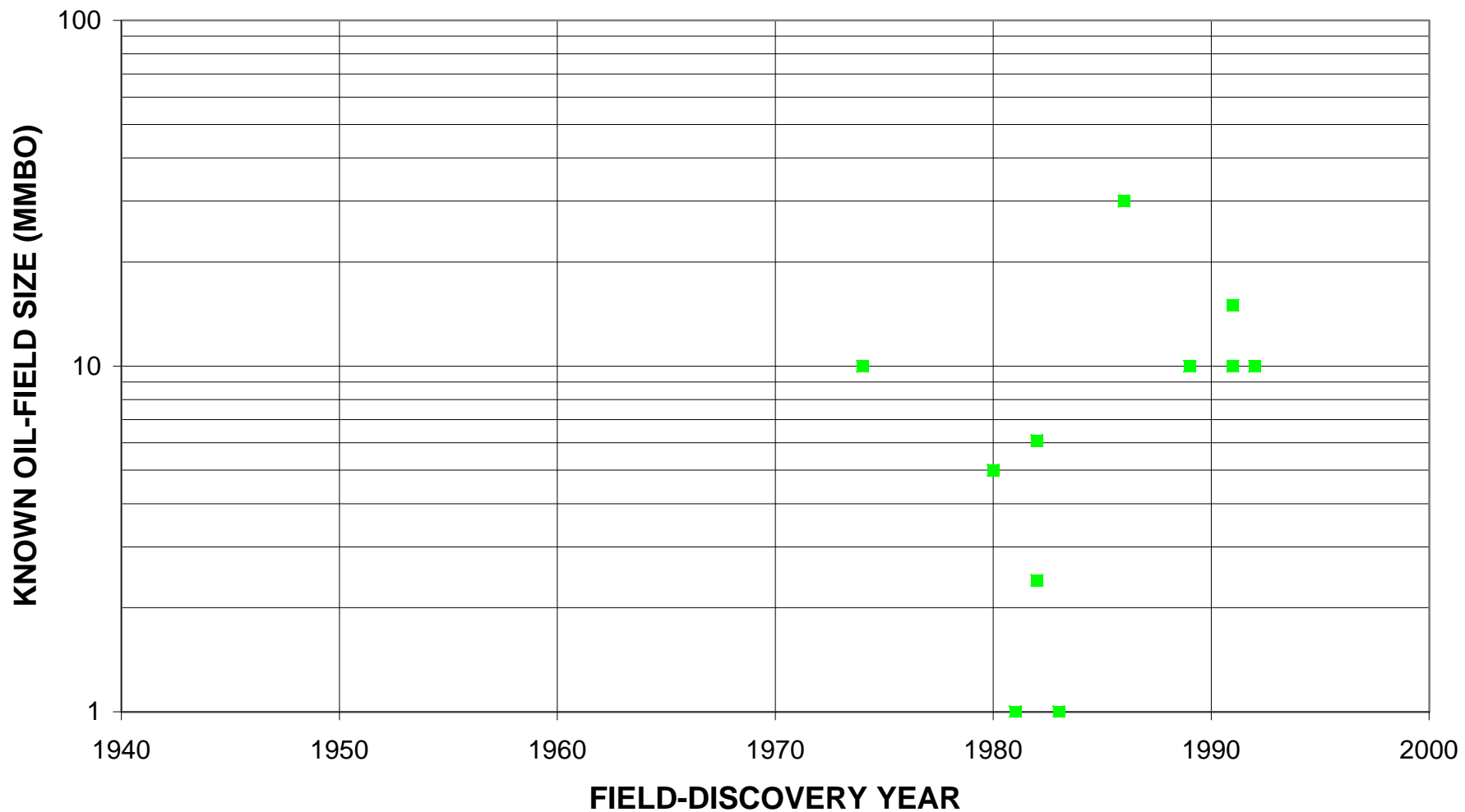
# Jurassic-Cretaceous Structural/Stratigraphic, Assessment Unit 20480201



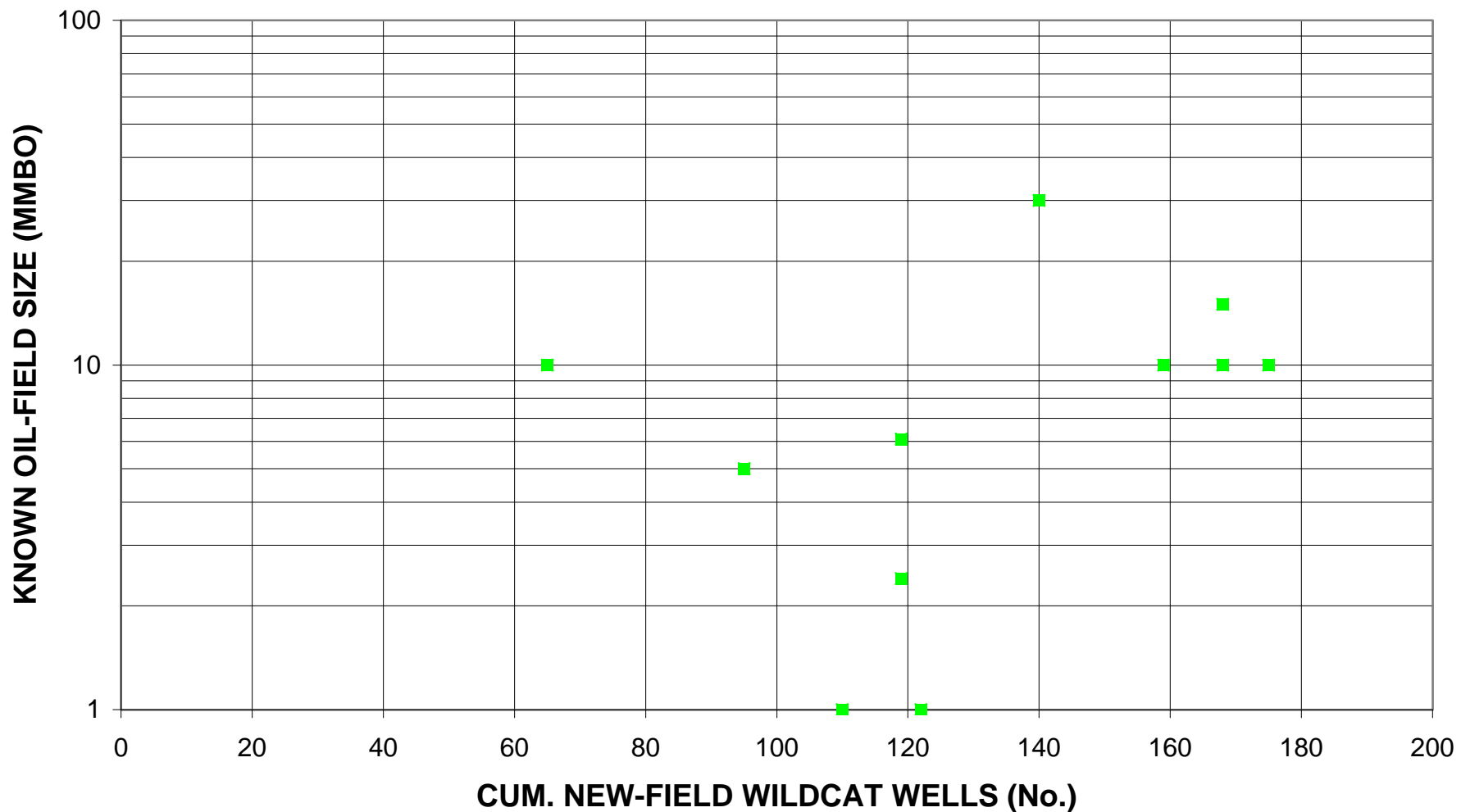
# Jurassic-Cretaceous Structural/Stratigraphic, Assessment Unit 20480201



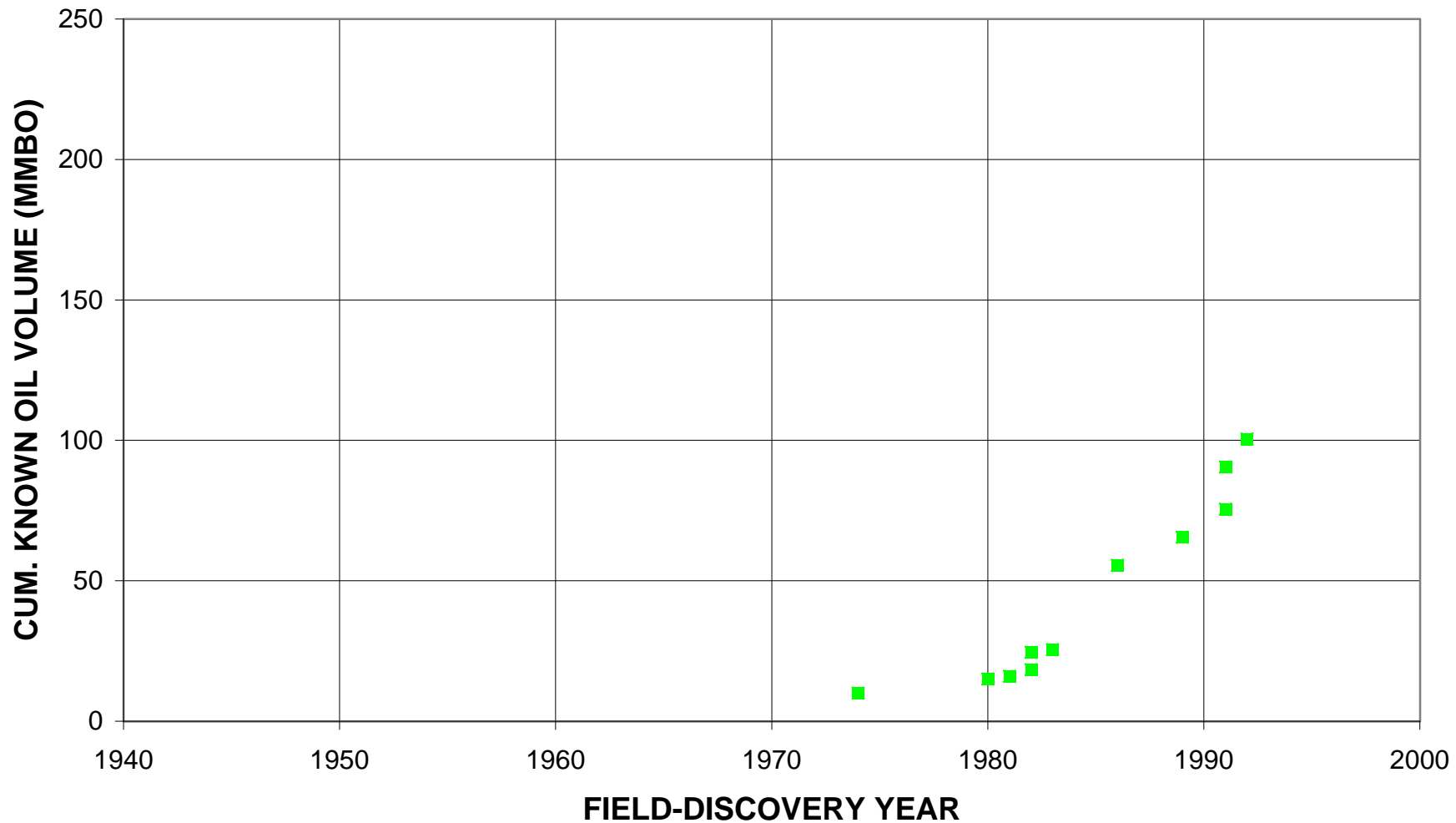
# Jurassic-Cretaceous Structural/Stratigraphic, Assessment Unit 20480201



# Jurassic-Cretaceous Structural/Stratigraphic, Assessment Unit 20480201

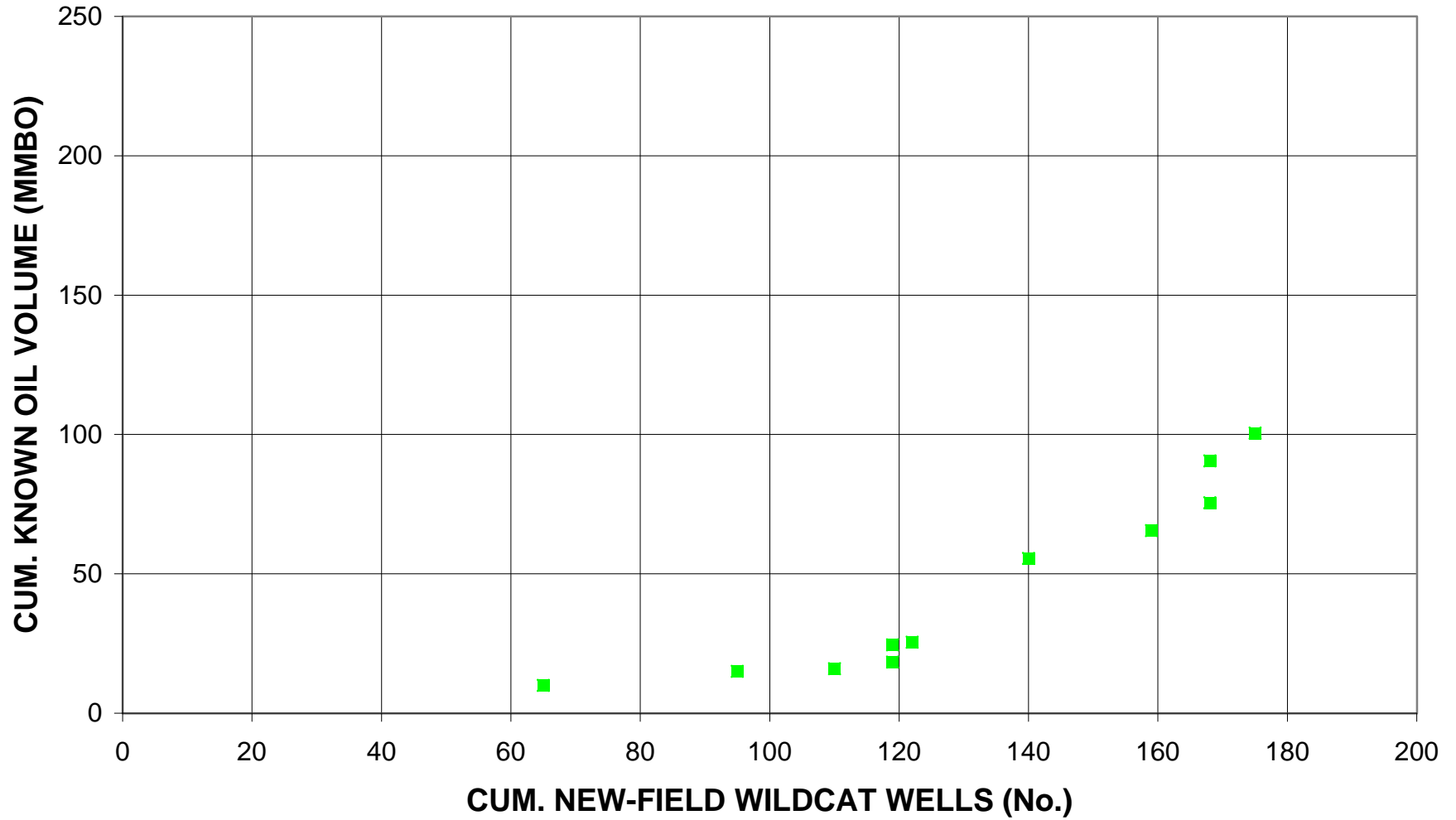


# Jurassic-Cretaceous Structural/Stratigraphic, Assessment Unit 20480201

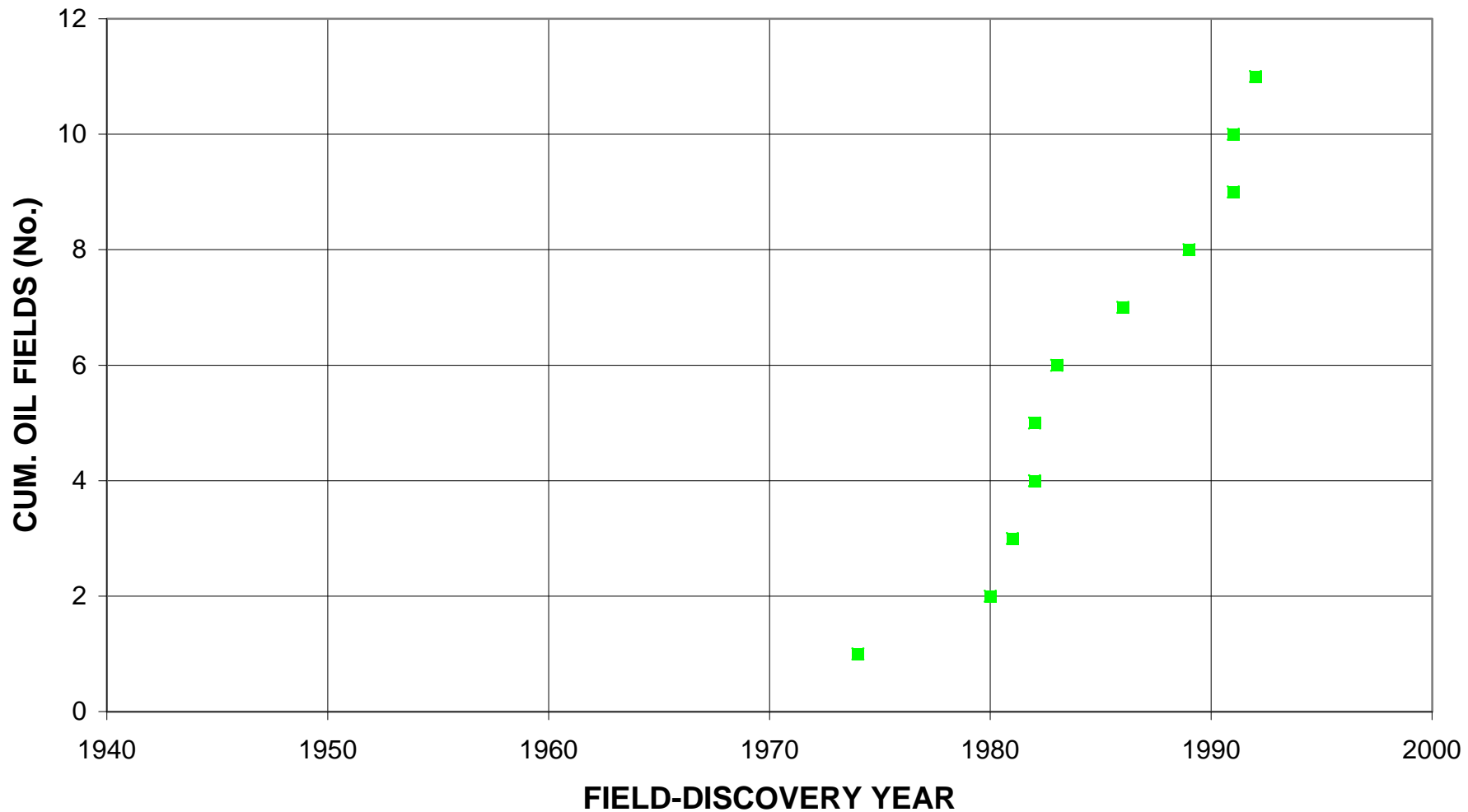




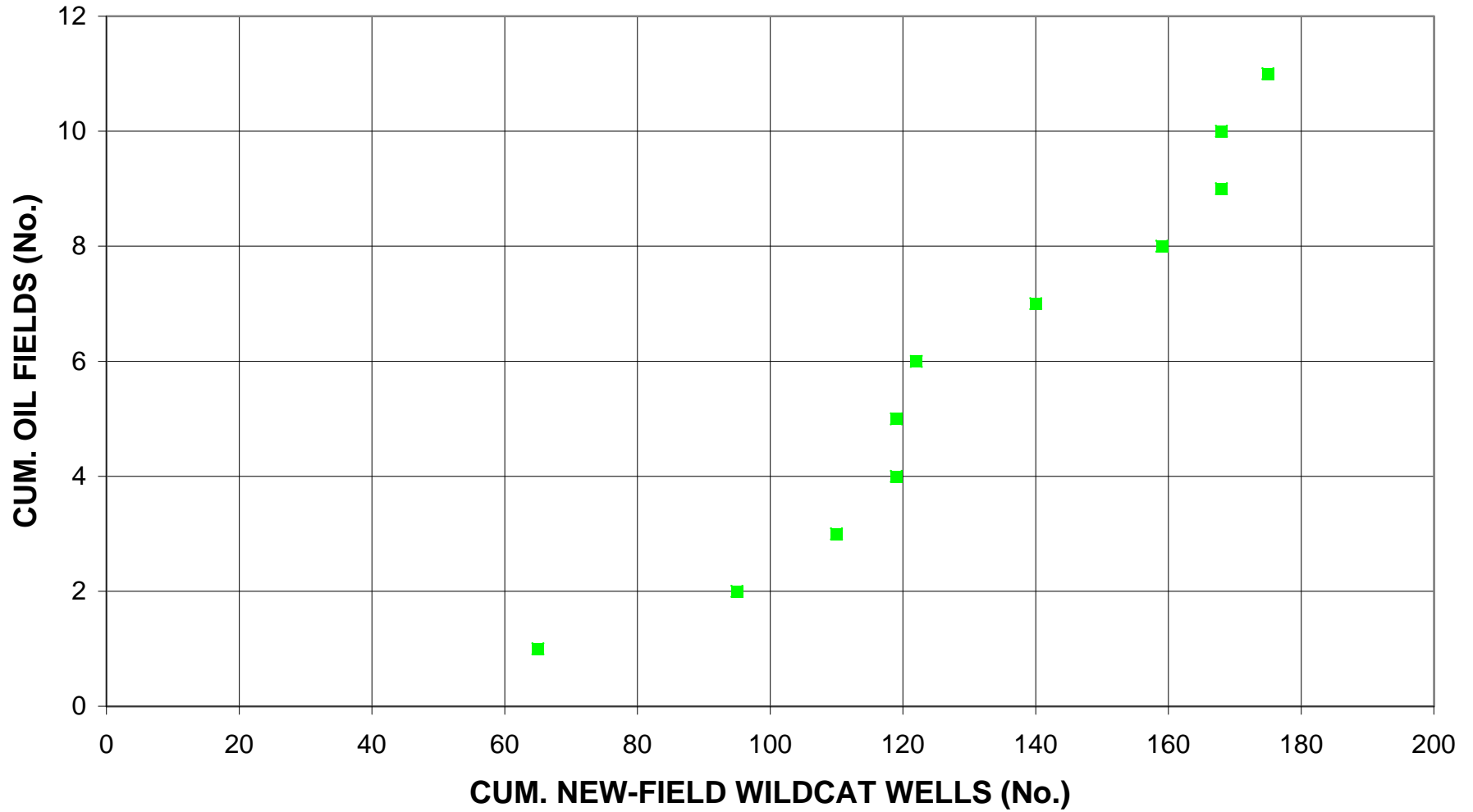
# Jurassic-Cretaceous Structural/Stratigraphic, Assessment Unit 20480201



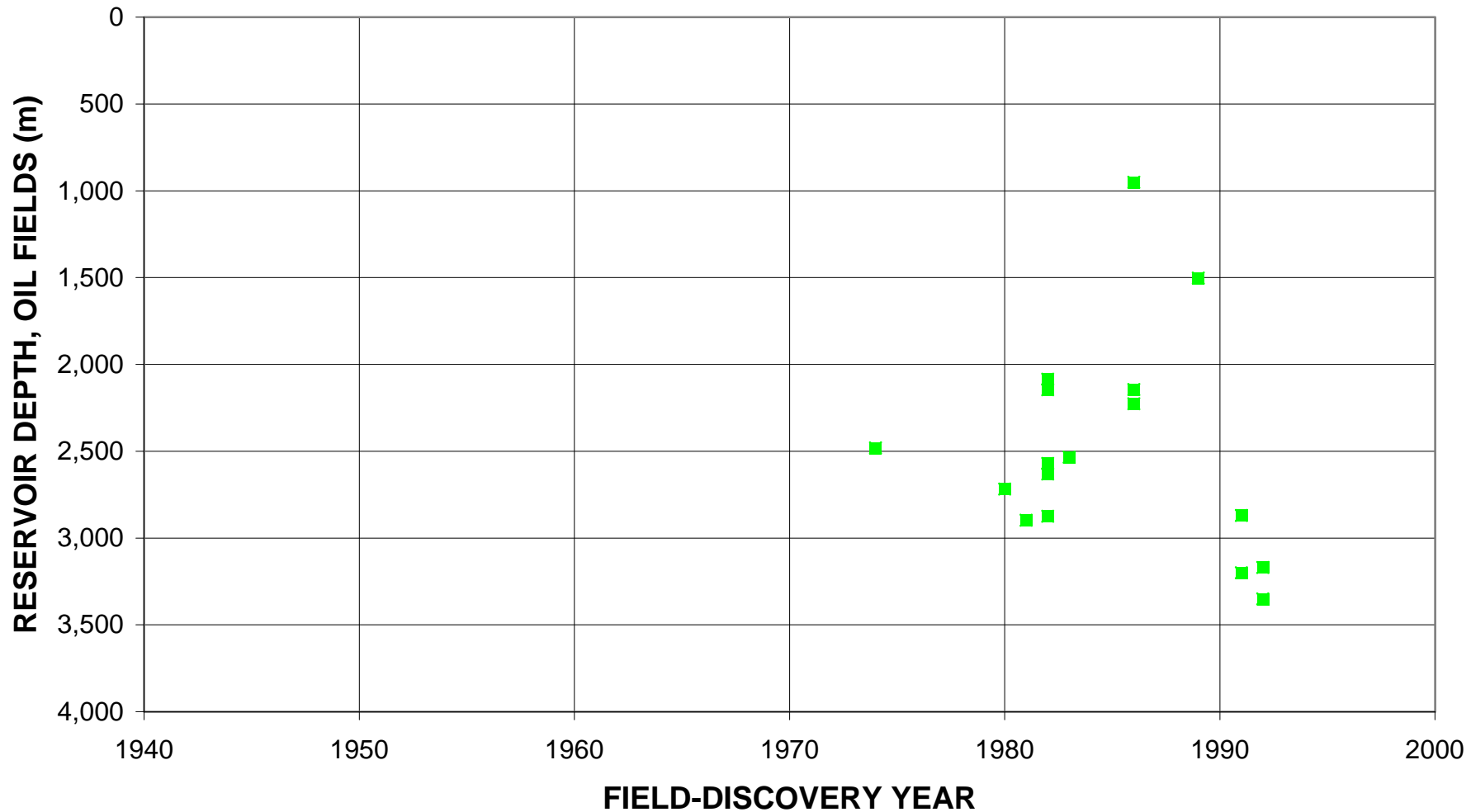
# Jurassic-Cretaceous Structural/Stratigraphic, Assessment Unit 20480201



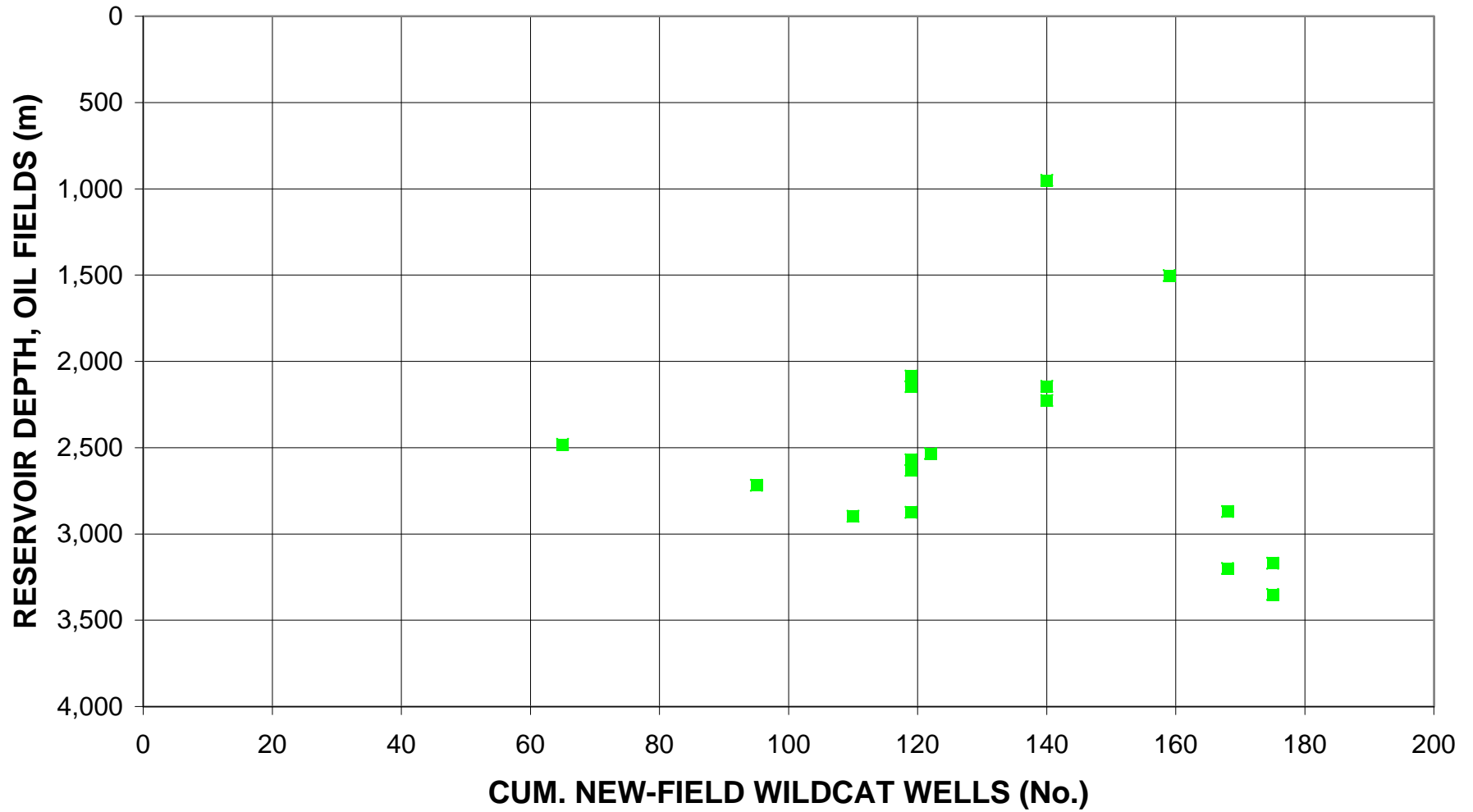
# Jurassic-Cretaceous Structural/Stratigraphic, Assessment Unit 20480201



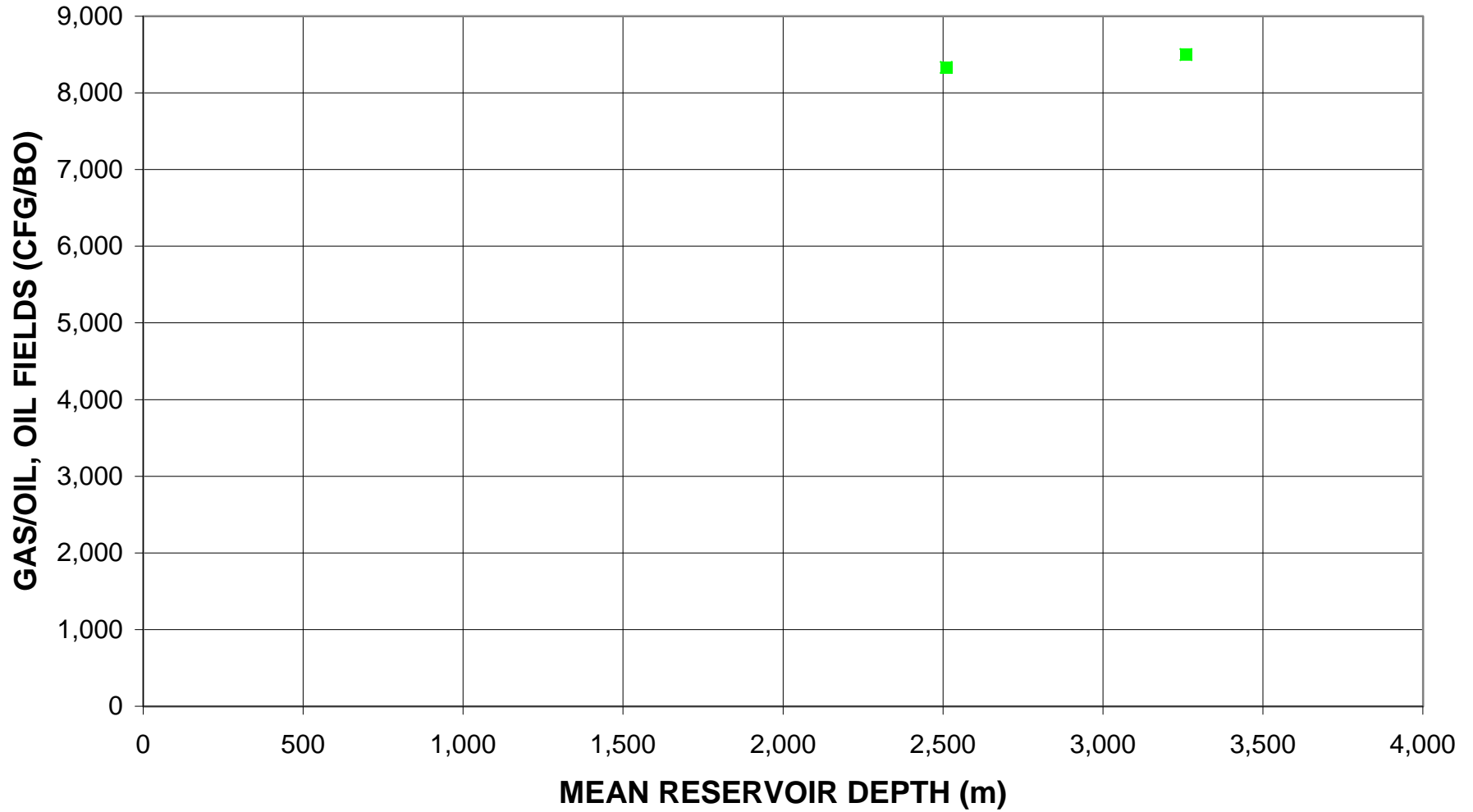
# Jurassic-Cretaceous Structural/Stratigraphic, Assessment Unit 20480201



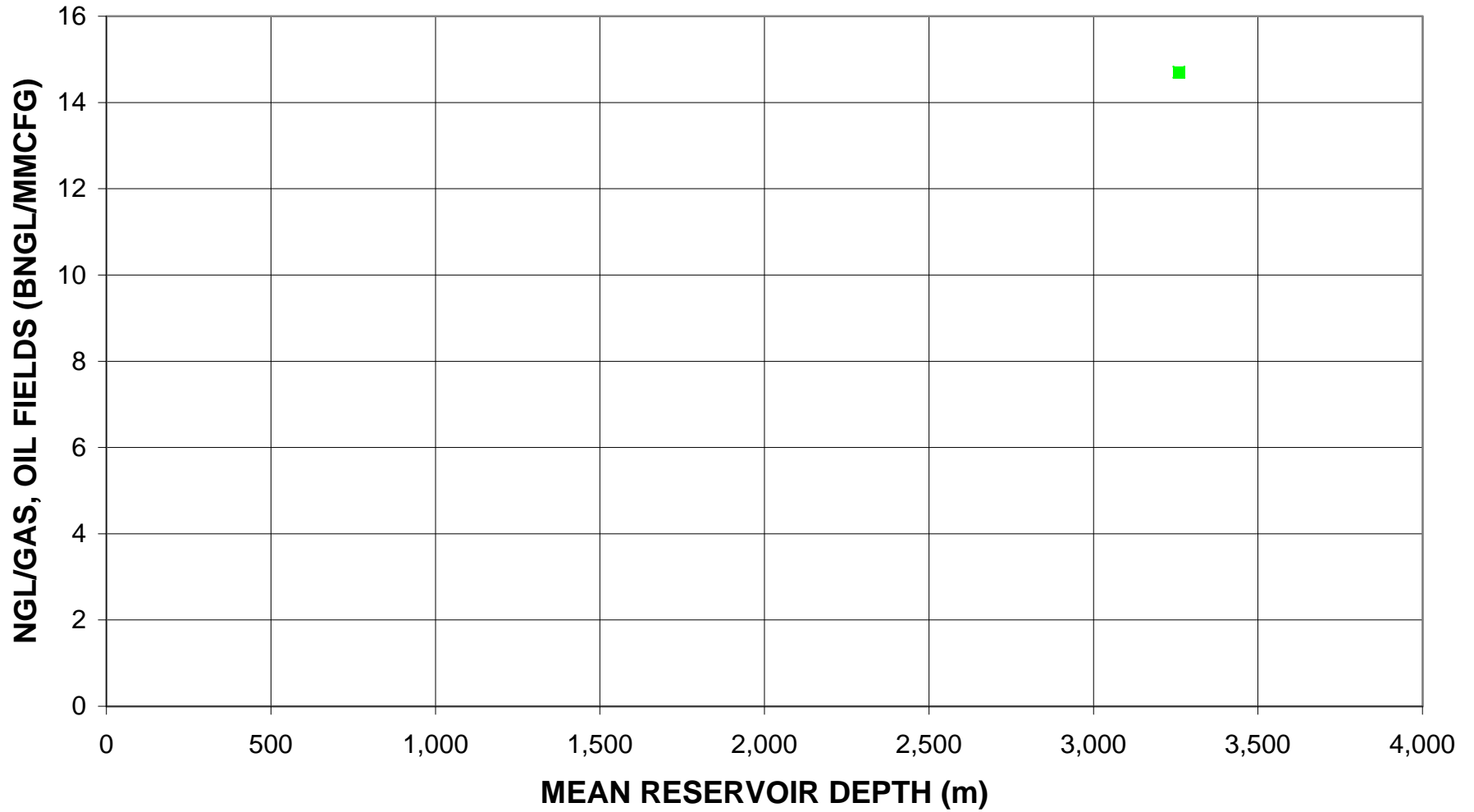
# Jurassic-Cretaceous Structural/Stratigraphic, Assessment Unit 20480201



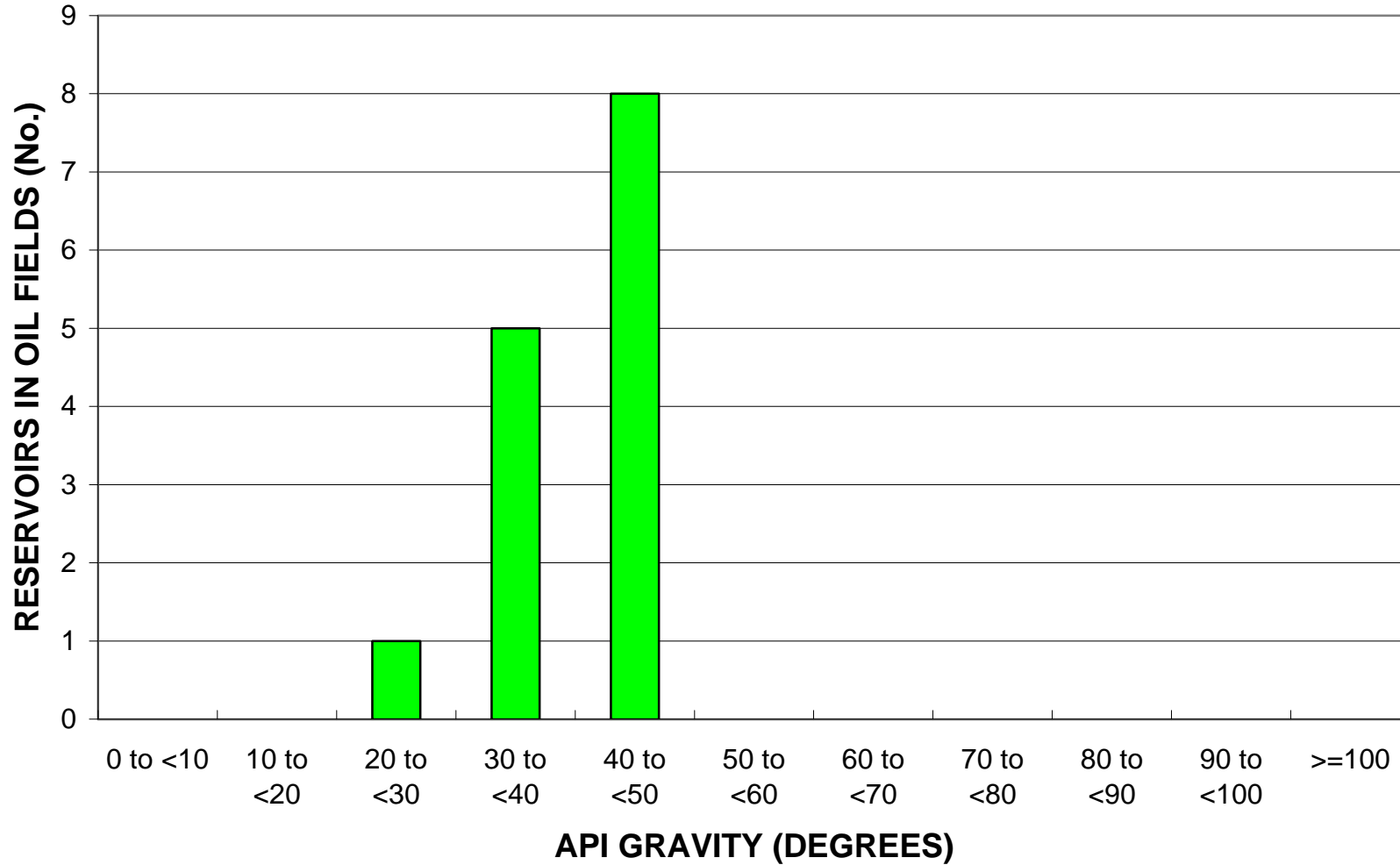
# Jurassic-Cretaceous Structural/Stratigraphic, Assessment Unit 20480201



# Jurassic-Cretaceous Structural/Stratigraphic, Assessment Unit 20480201

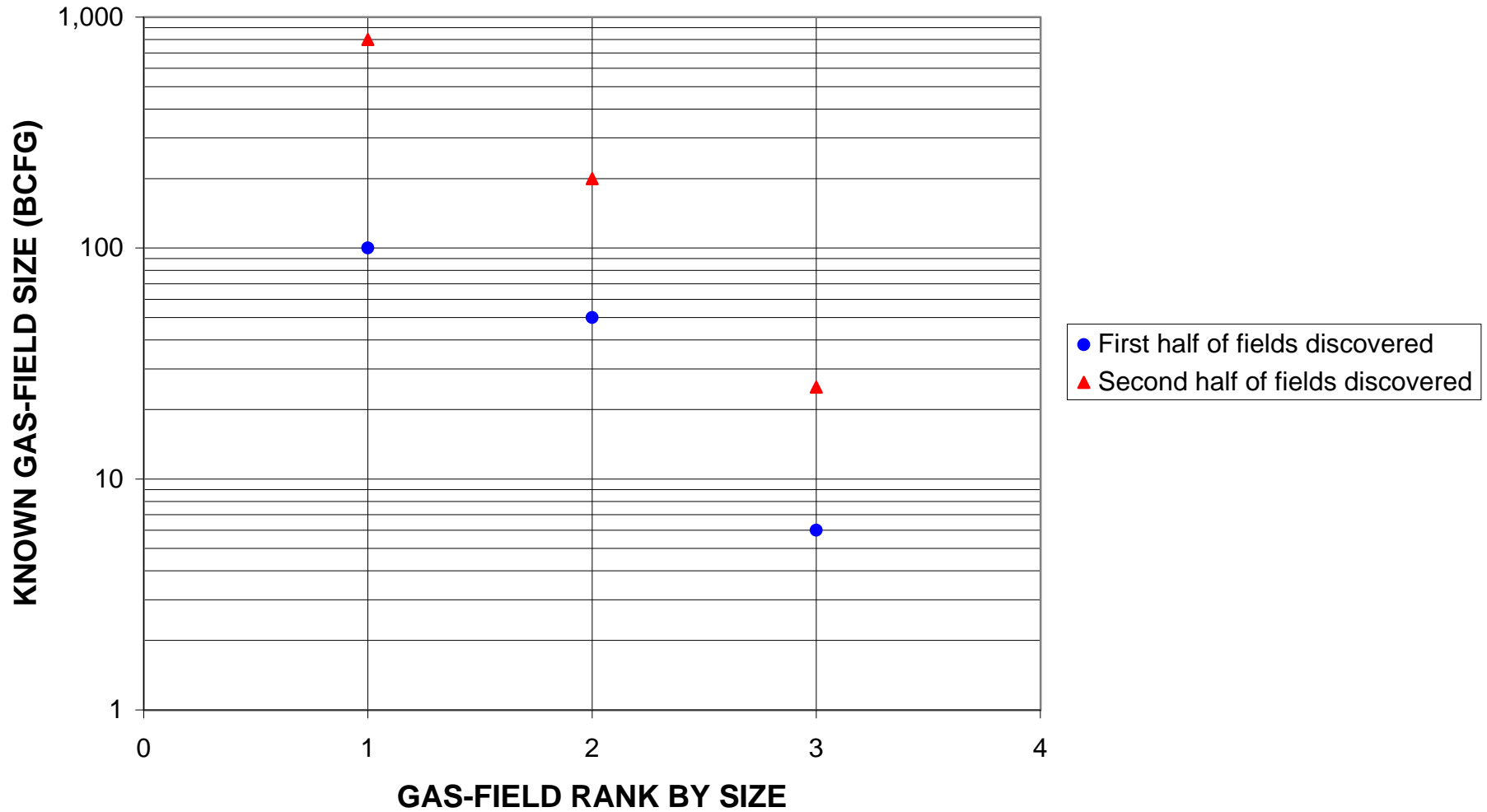


# Jurassic-Cretaceous Structural/Stratigraphic, Assessment Unit 20480201

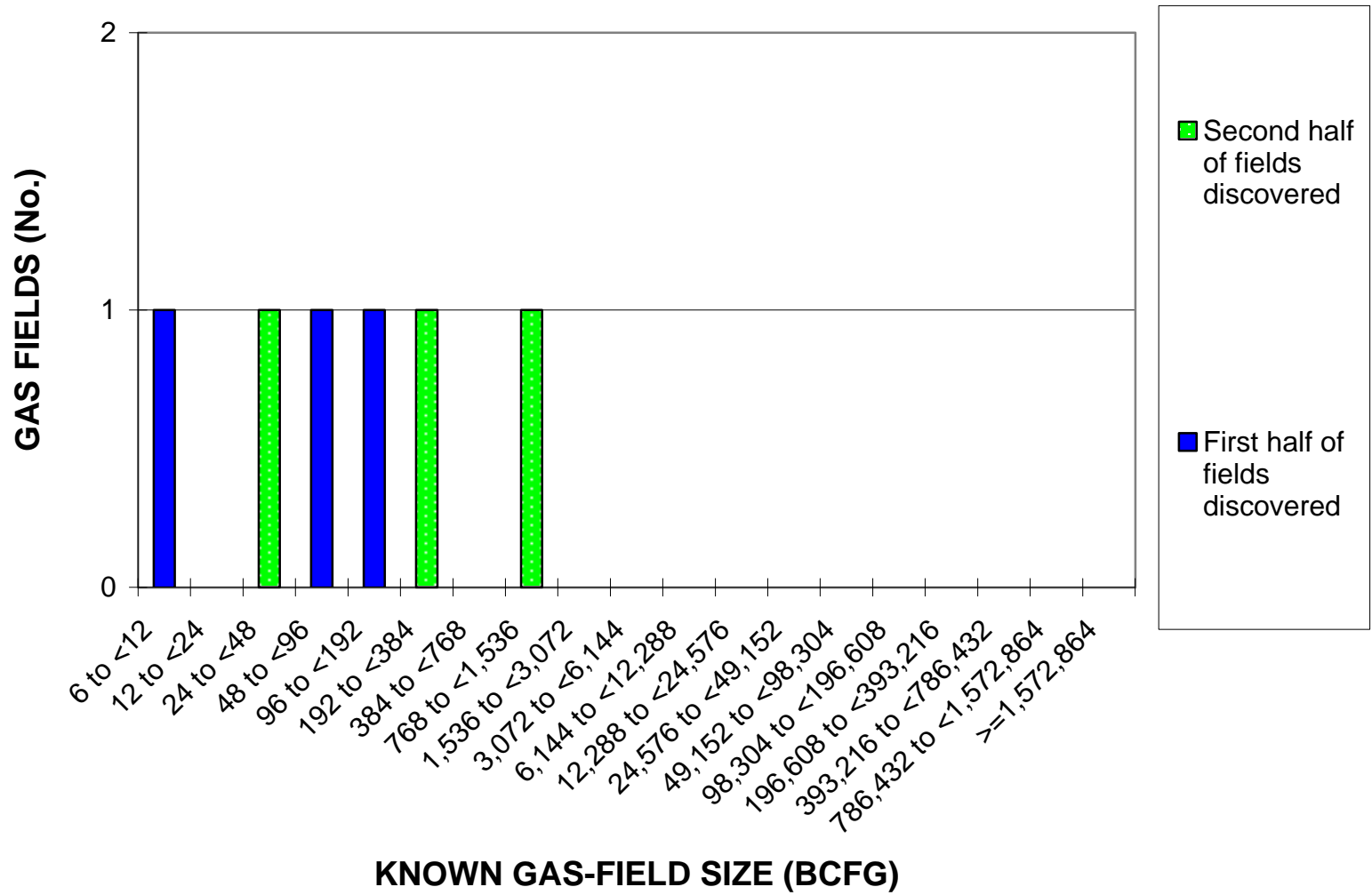




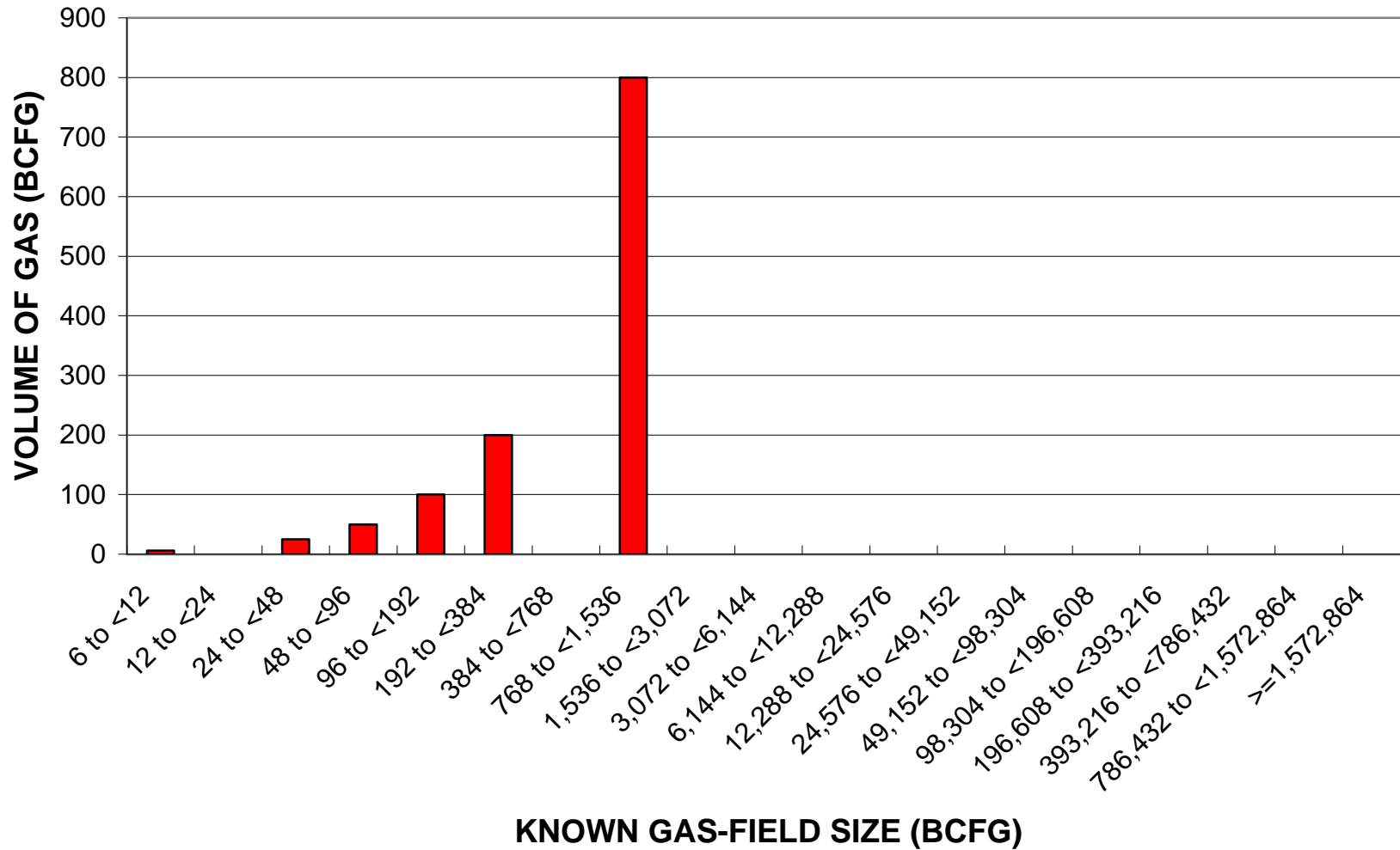
# Jurassic-Cretaceous Structural/Stratigraphic, Assessment Unit 20480201



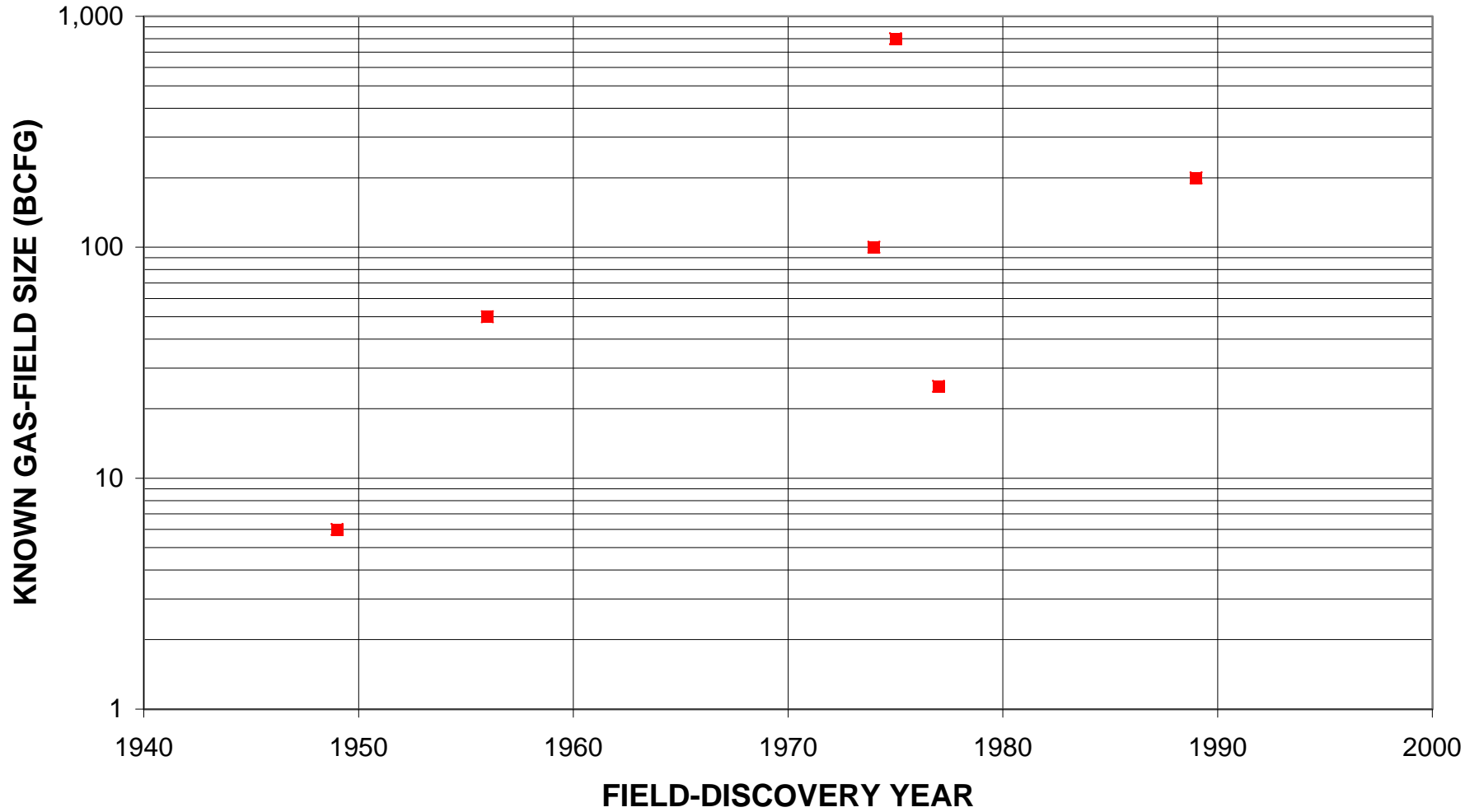
# Jurassic-Cretaceous Structural/Stratigraphic, Assessment Unit 20480201



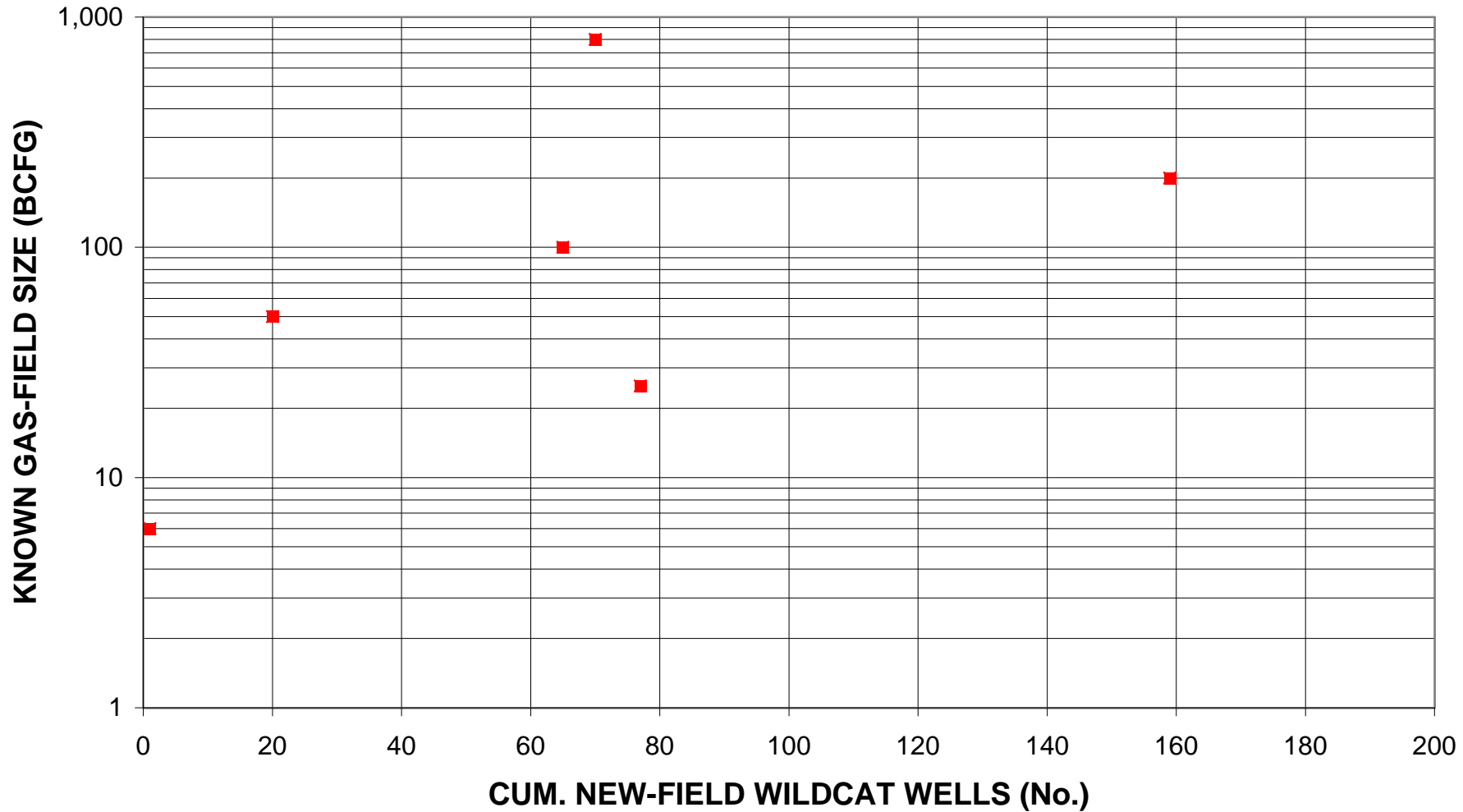
# Jurassic-Cretaceous Structural/Stratigraphic, Assessment Unit 20480201



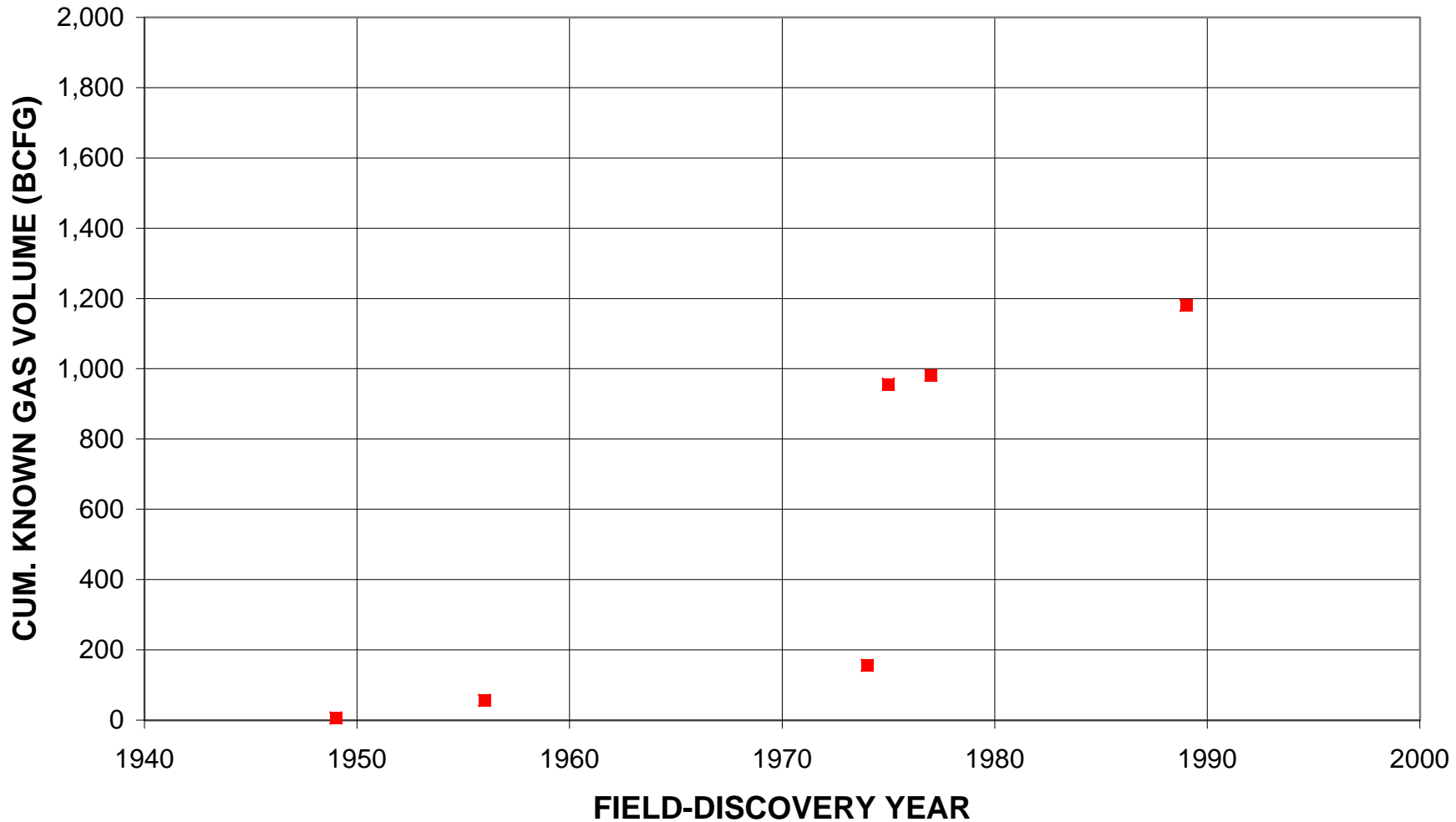
# Jurassic-Cretaceous Structural/Stratigraphic, Assessment Unit 20480201



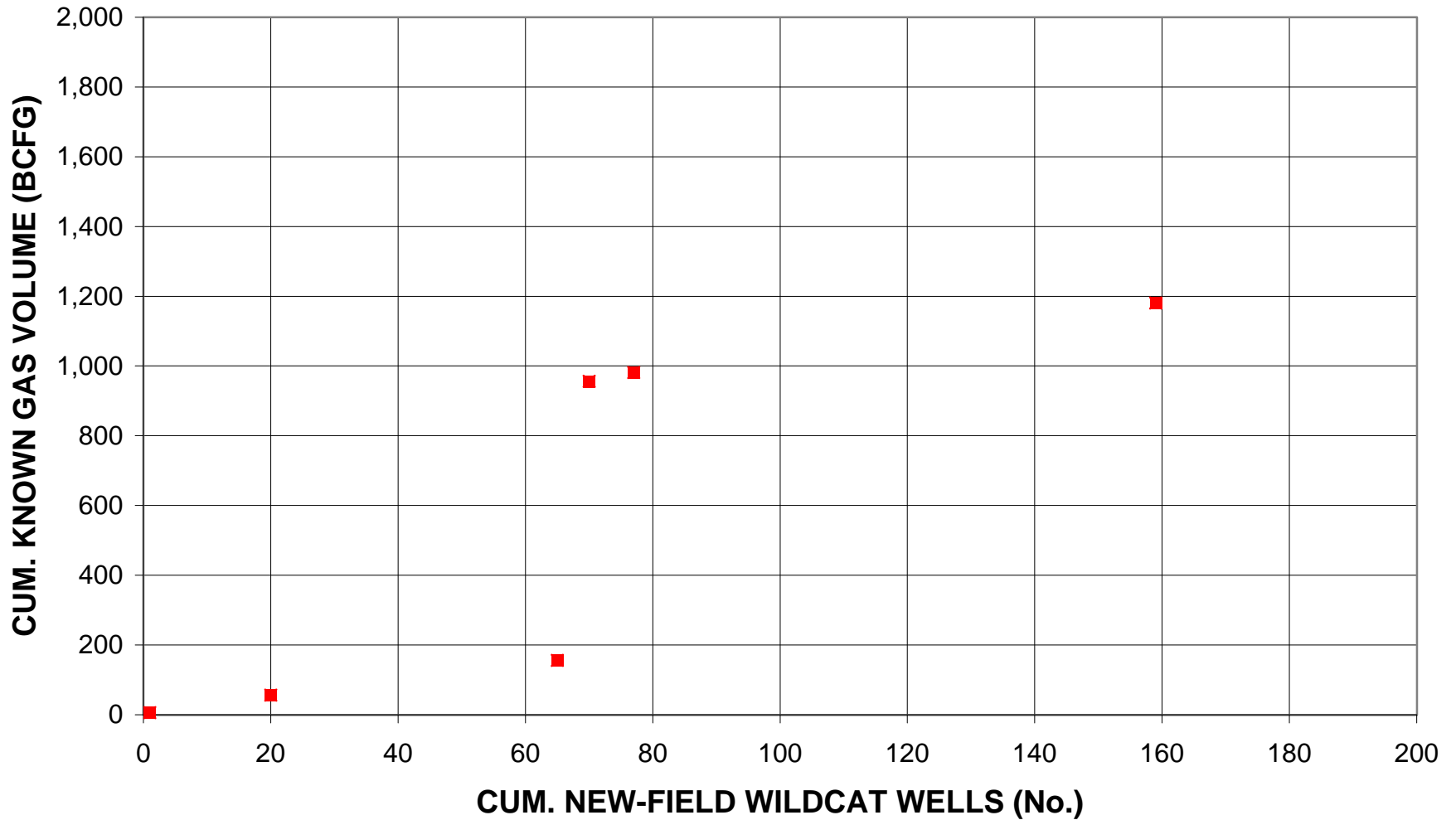
# Jurassic-Cretaceous Structural/Stratigraphic, Assessment Unit 20480201



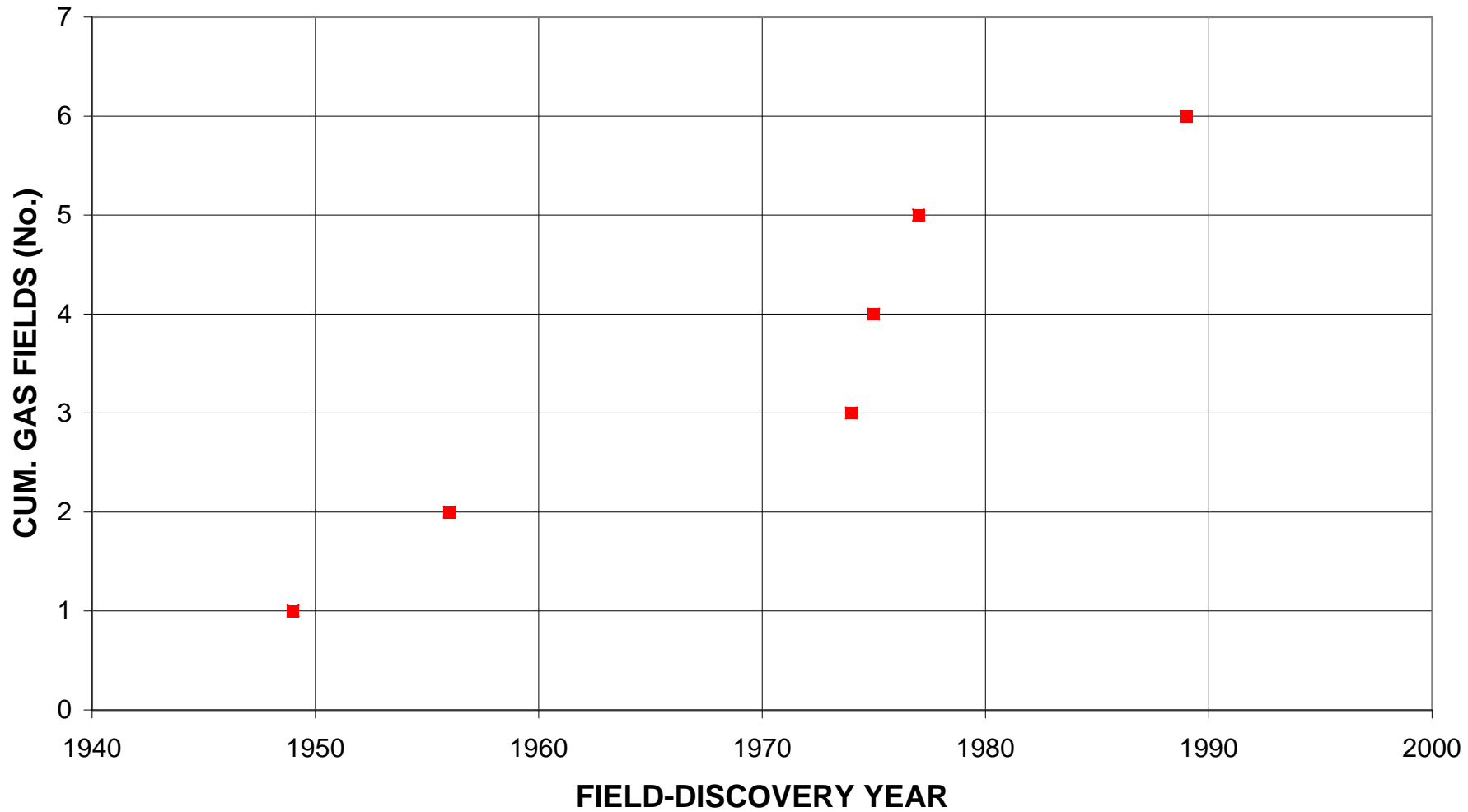
# Jurassic-Cretaceous Structural/Stratigraphic, Assessment Unit 20480201



# Jurassic-Cretaceous Structural/Stratigraphic, Assessment Unit 20480201

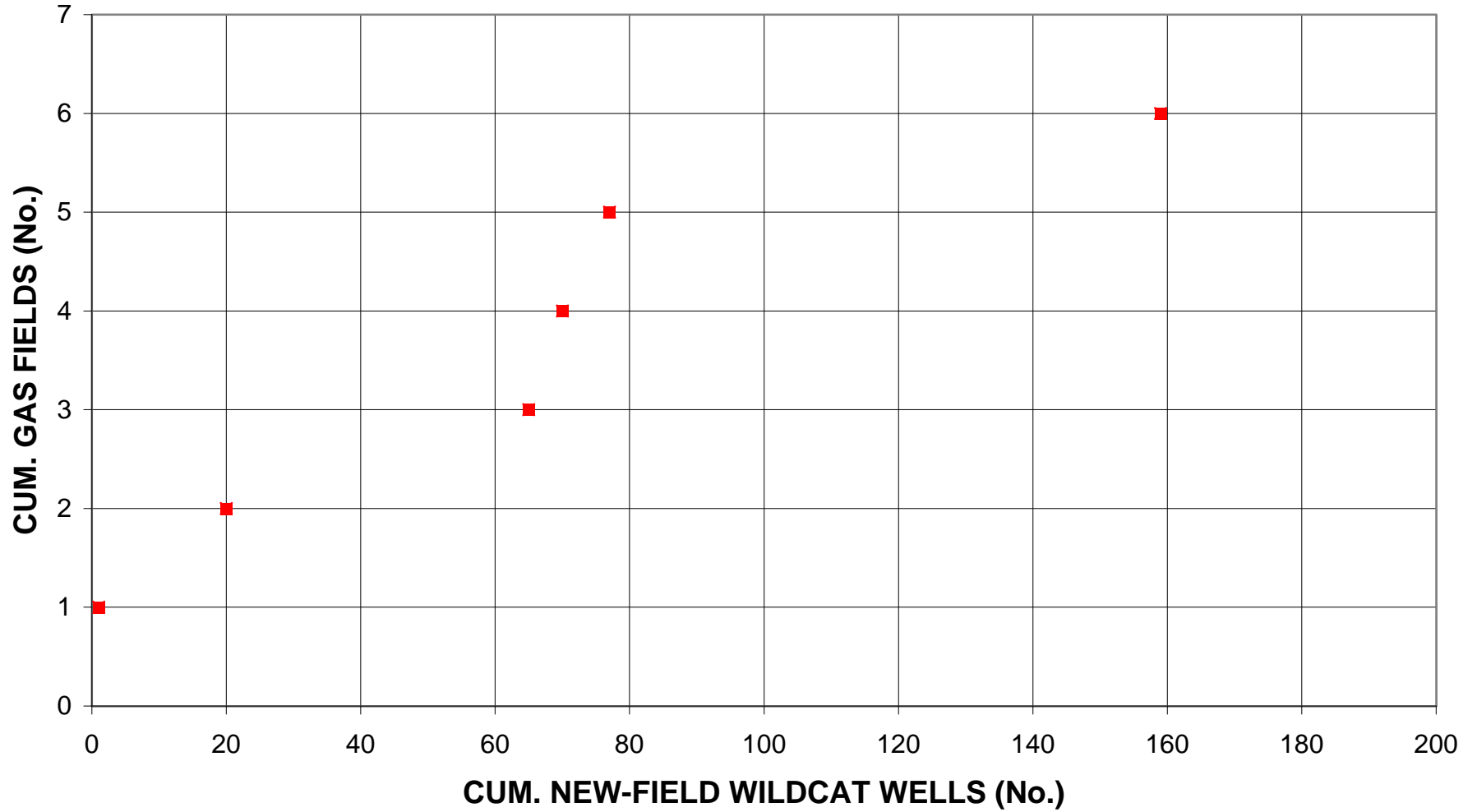


# Jurassic-Cretaceous Structural/Stratigraphic, Assessment Unit 20480201

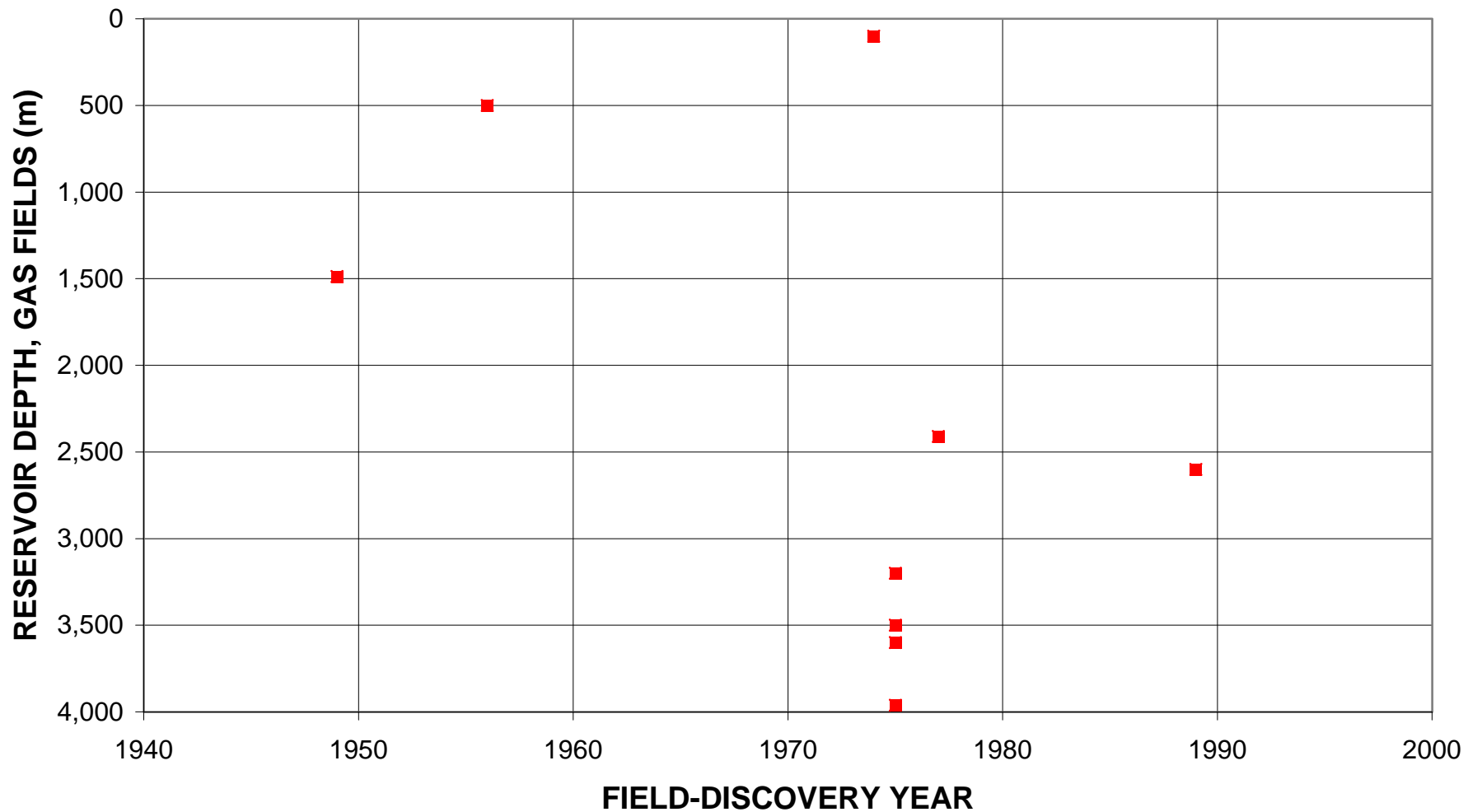




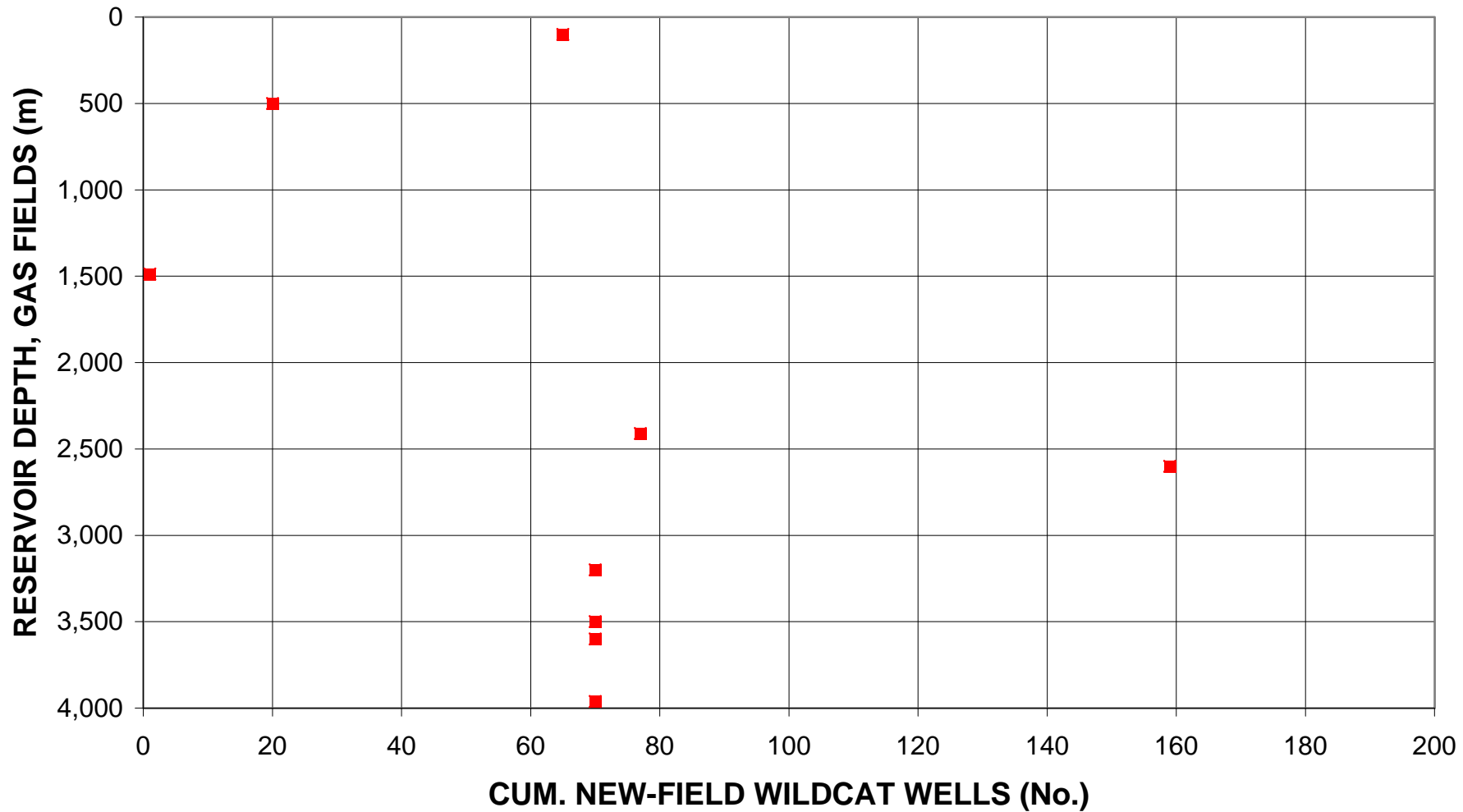
# Jurassic-Cretaceous Structural/Stratigraphic, Assessment Unit 20480201



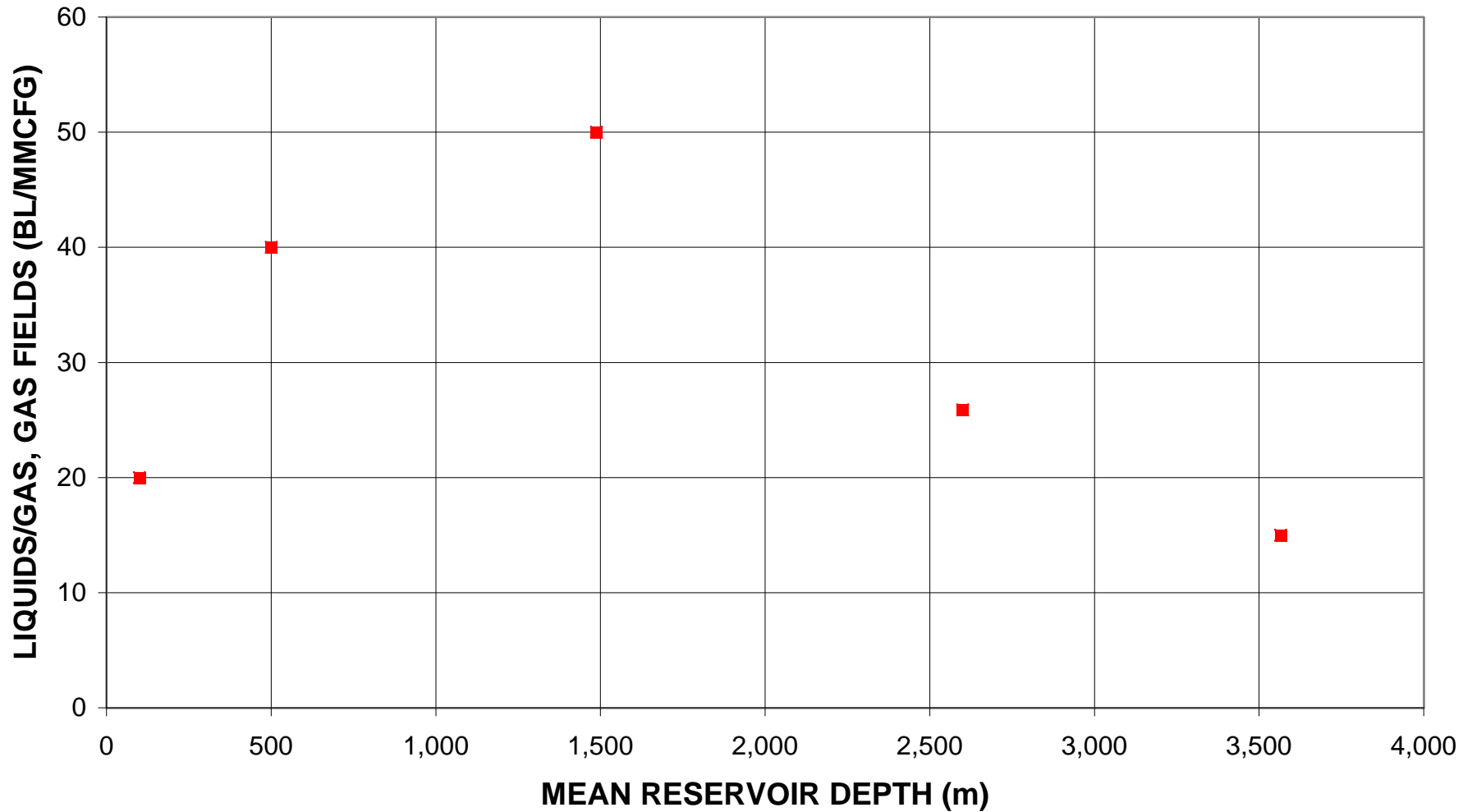
# Jurassic-Cretaceous Structural/Stratigraphic, Assessment Unit 20480201



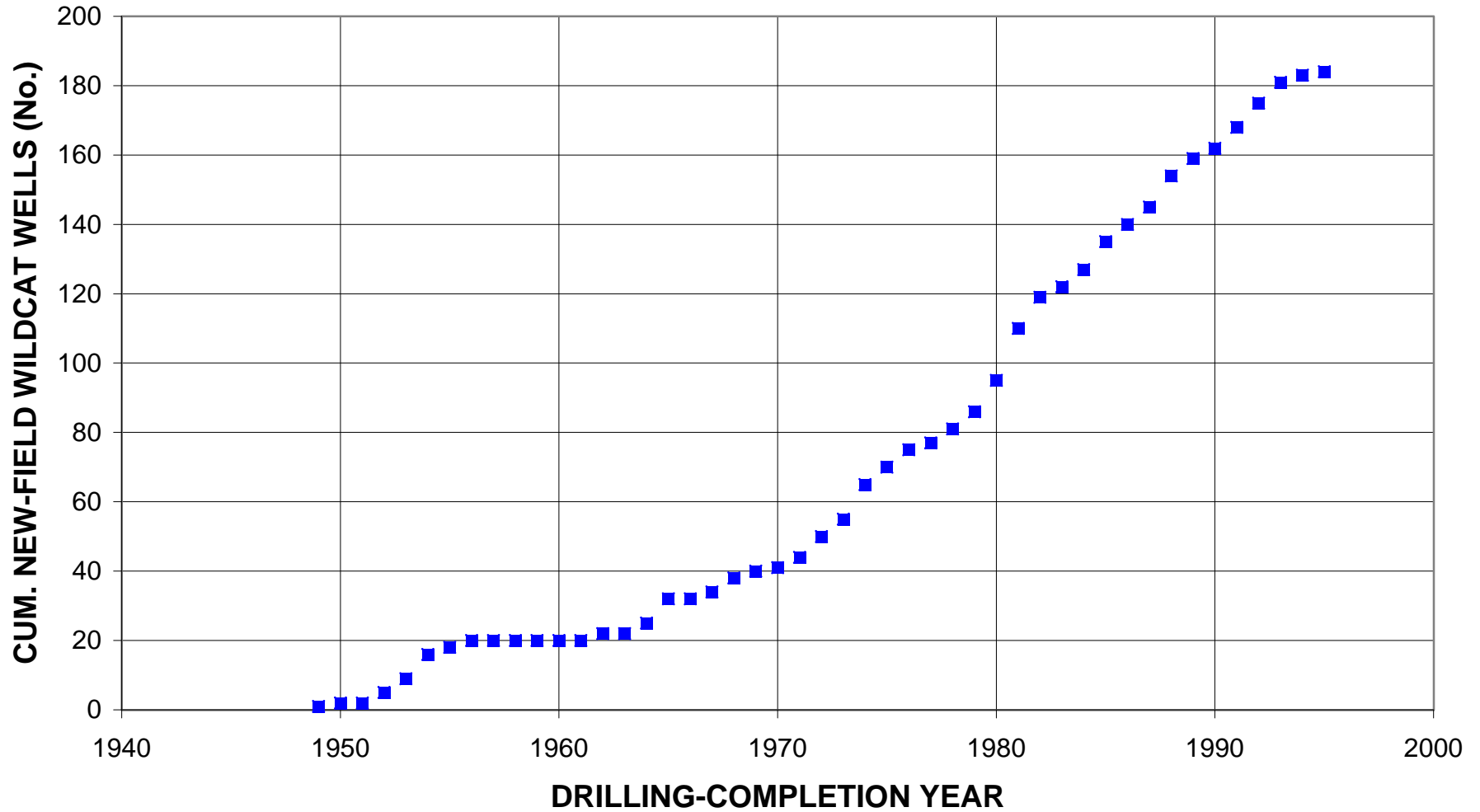
# Jurassic-Cretaceous Structural/Stratigraphic, Assessment Unit 20480201



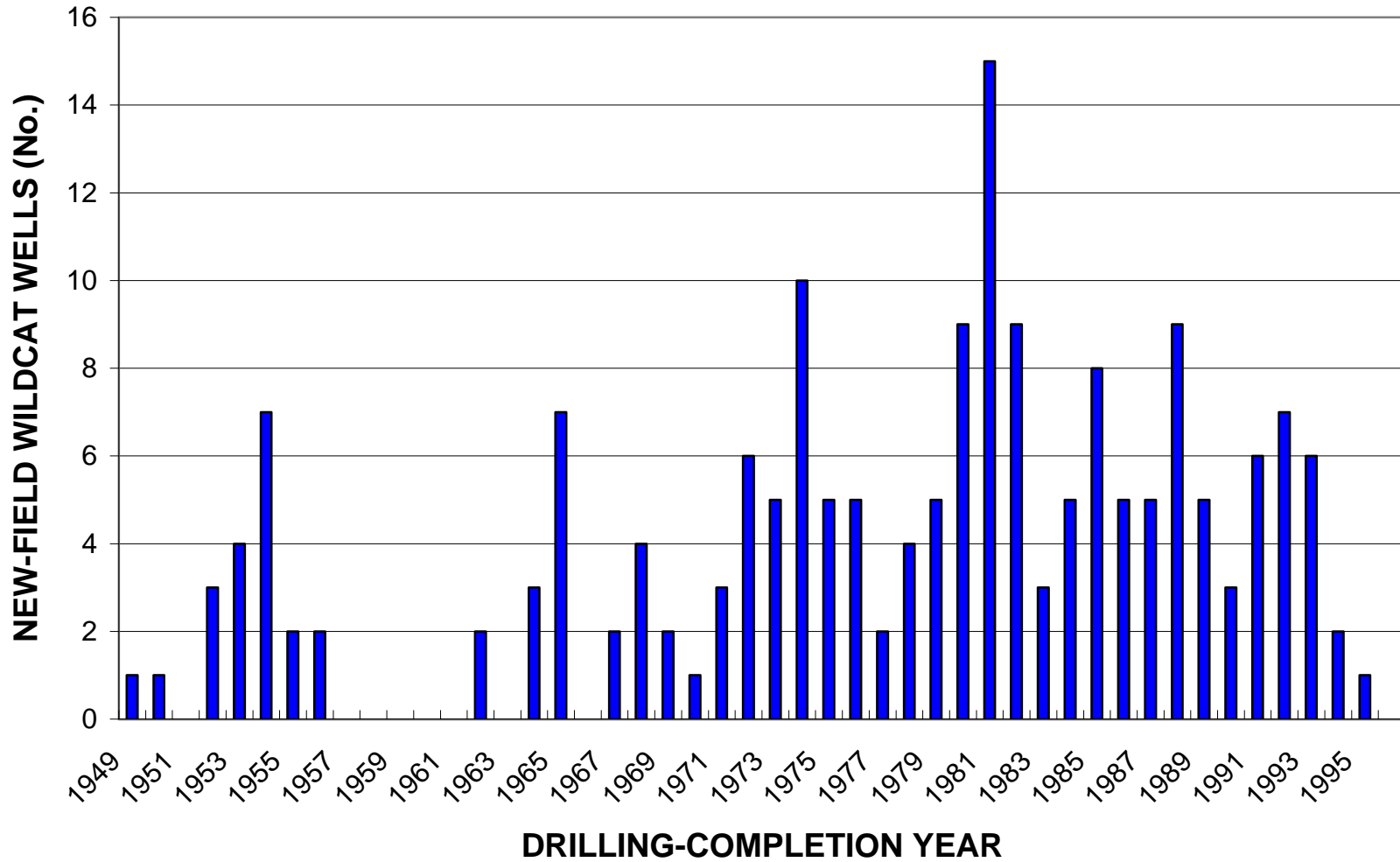
# Jurassic-Cretaceous Structural/Stratigraphic, Assessment Unit 20480201



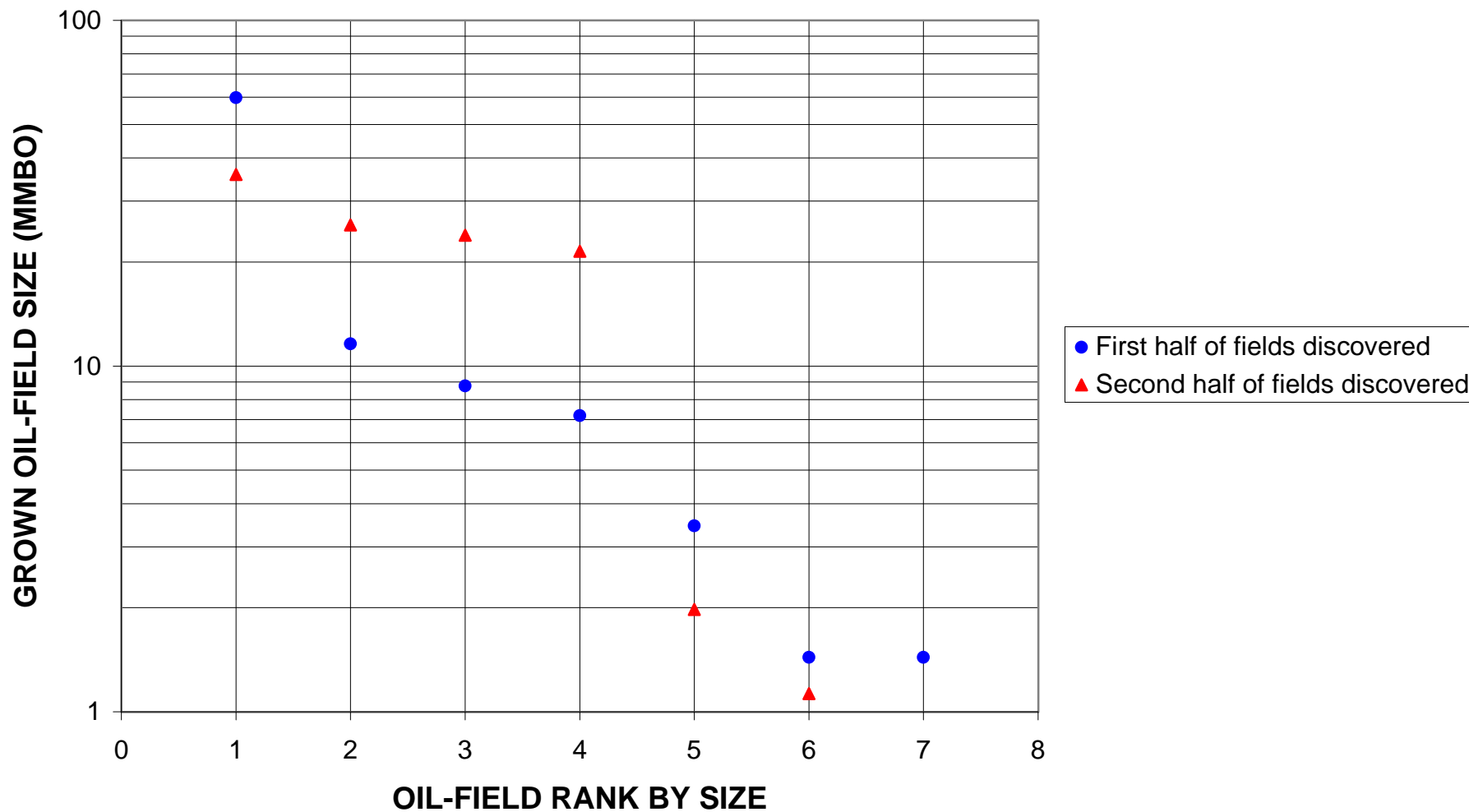
# Jurassic-Cretaceous Structural/Stratigraphic, Assessment Unit 20480201



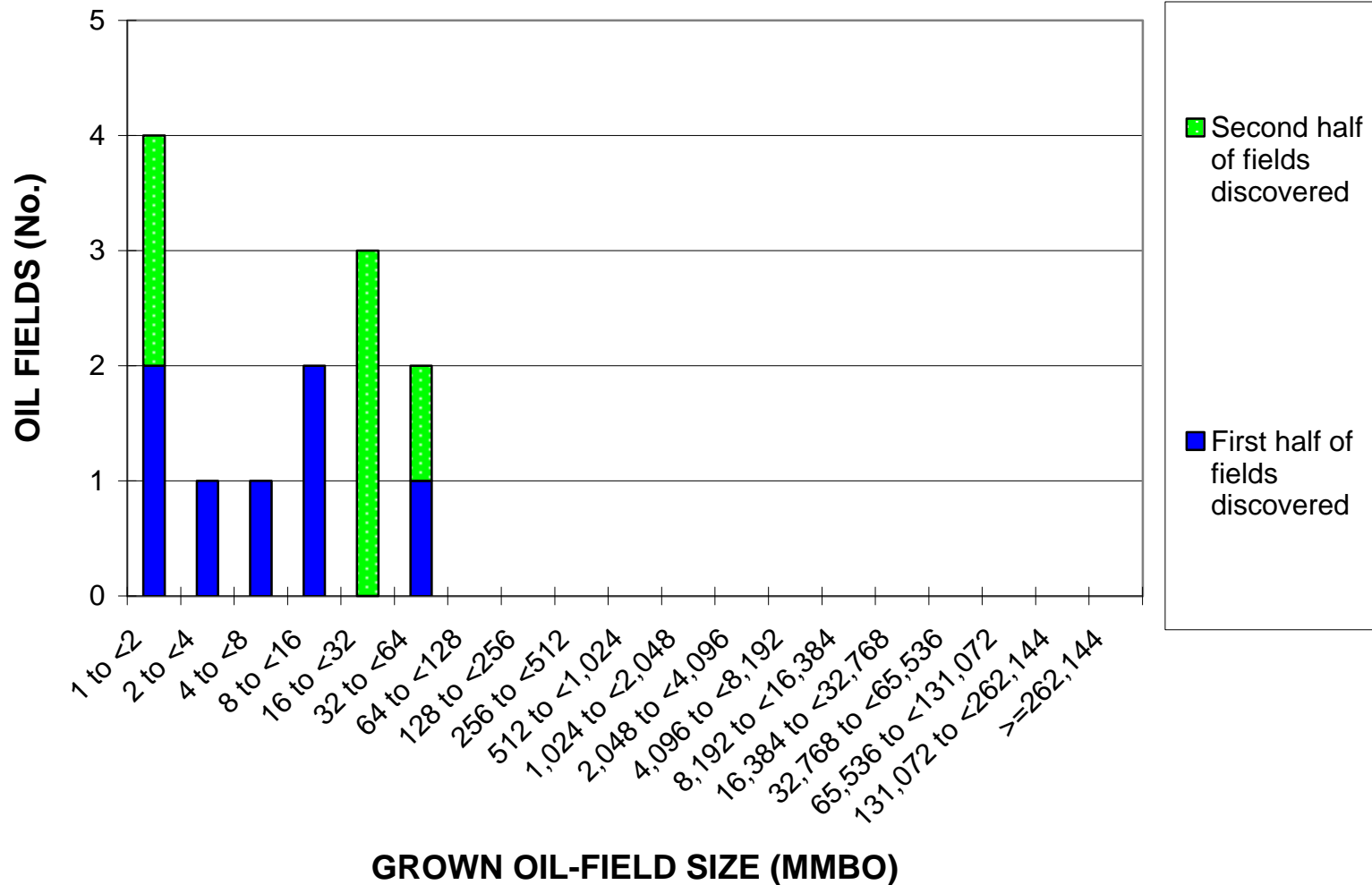
# Jurassic-Cretaceous Structural/Stratigraphic, Assessment Unit 20480201



# Jurassic-Cretaceous Structural/Stratigraphic, Assessment Unit 20480201

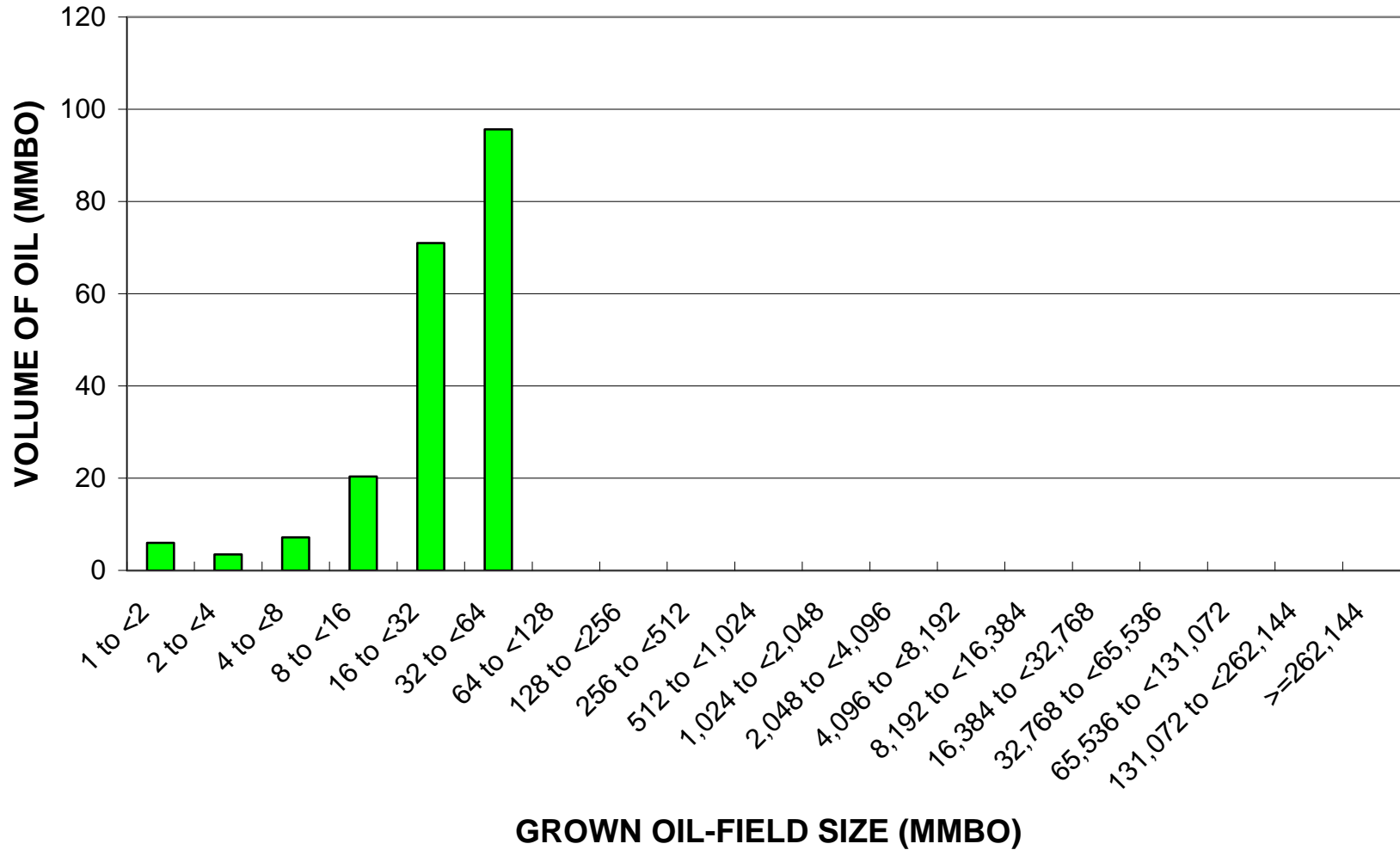


## Jurassic-Cretaceous Structural/Stratigraphic, Assessment Unit 20480201

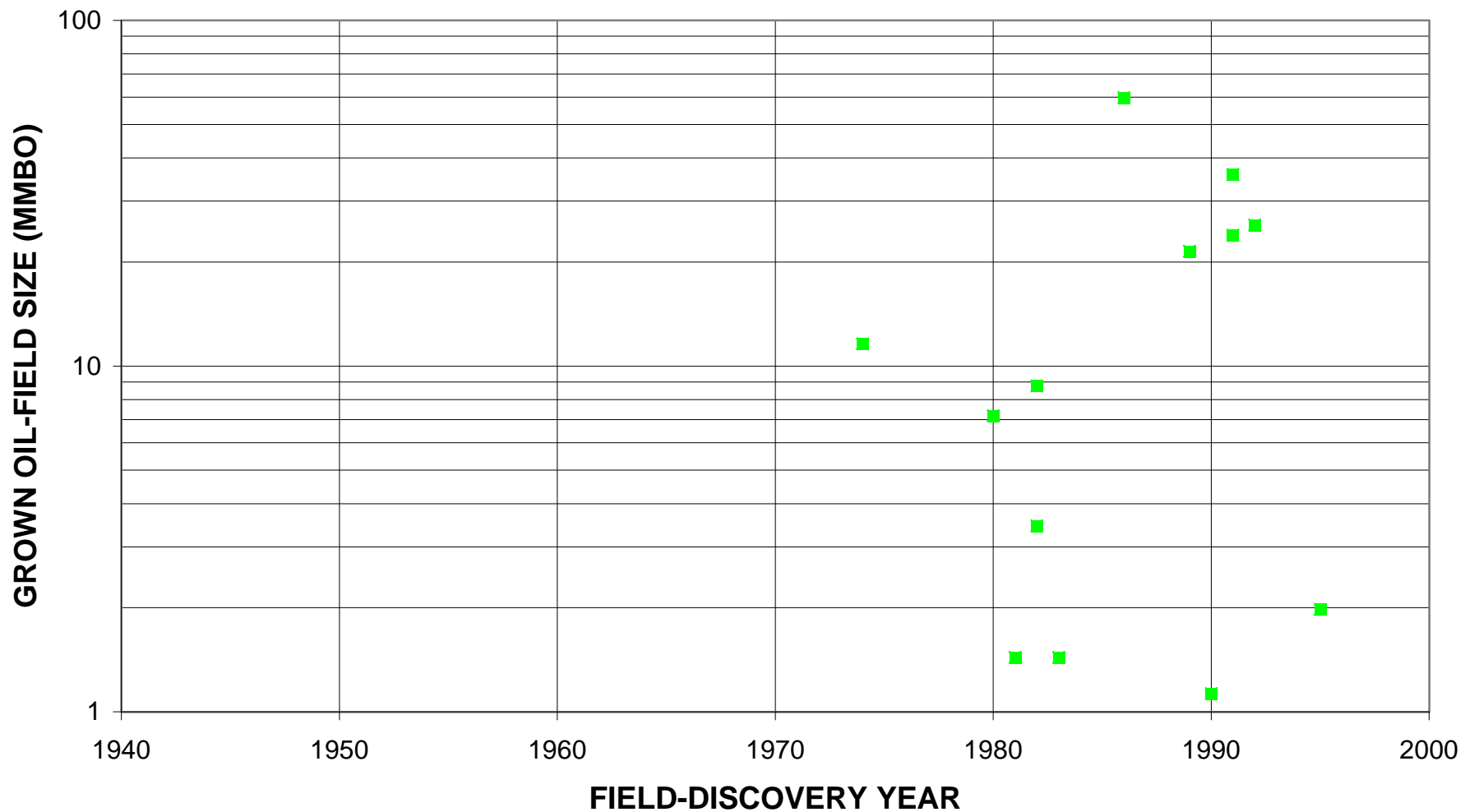




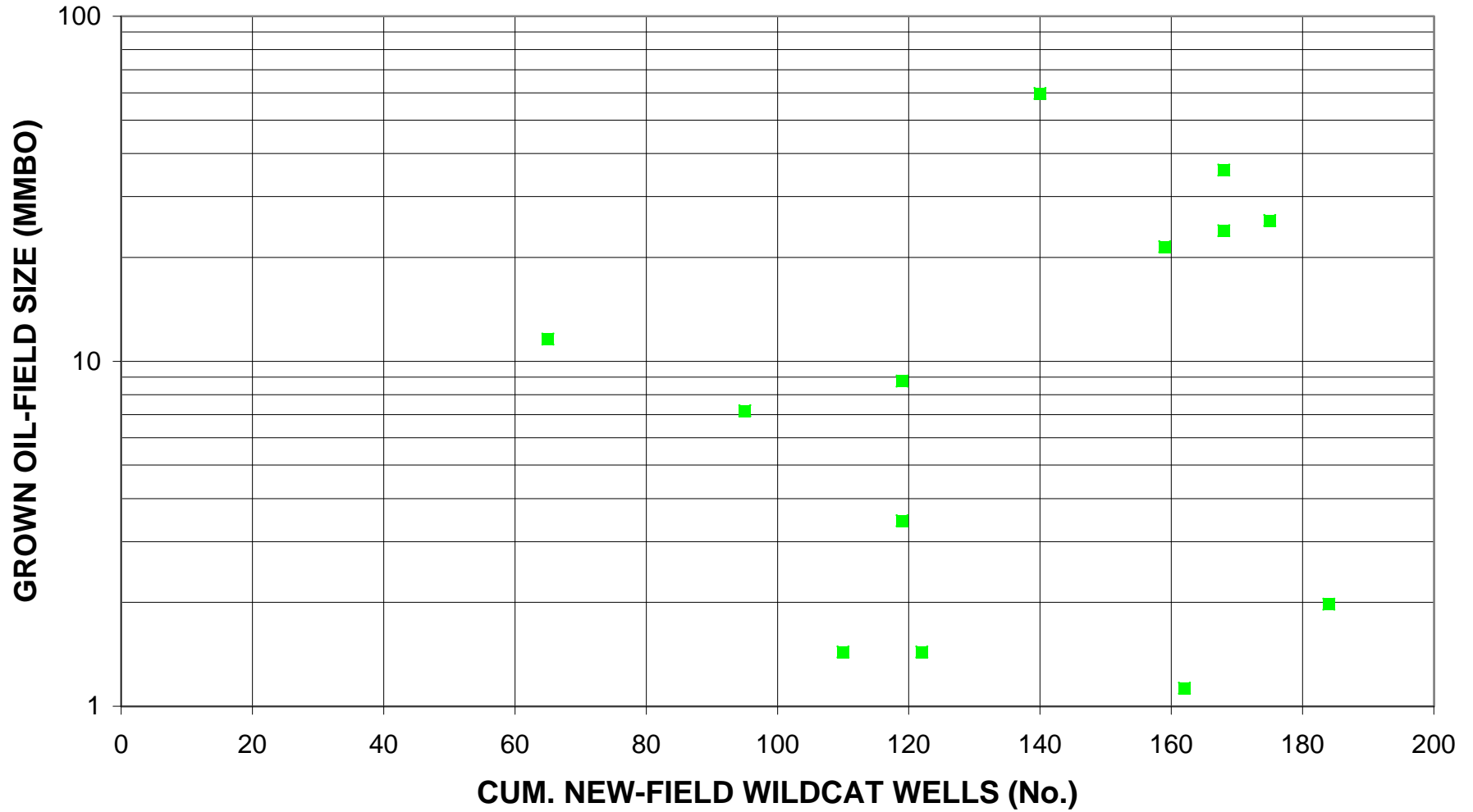
# Jurassic-Cretaceous Structural/Stratigraphic, Assessment Unit 20480201



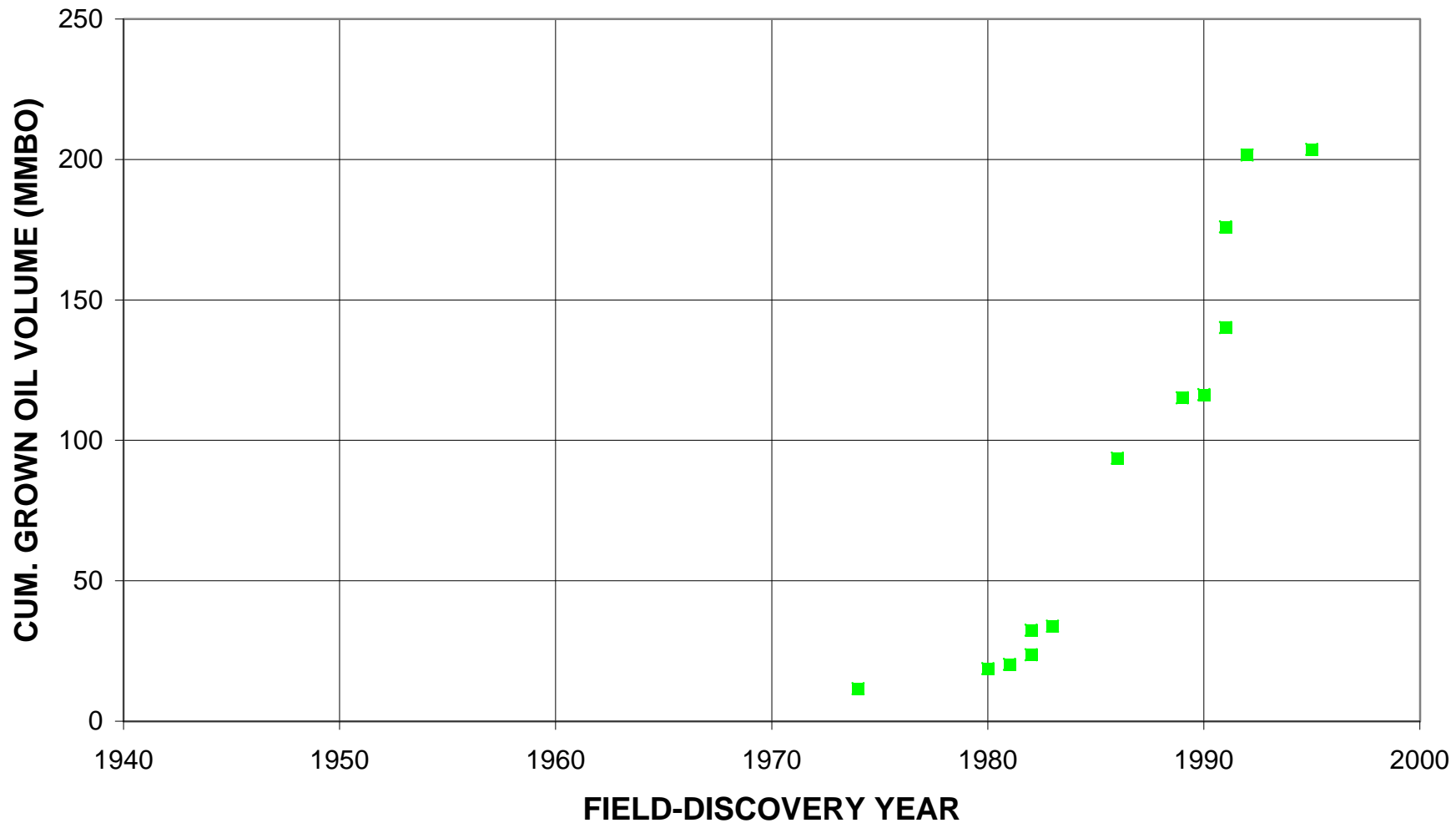
# Jurassic-Cretaceous Structural/Stratigraphic, Assessment Unit 20480201



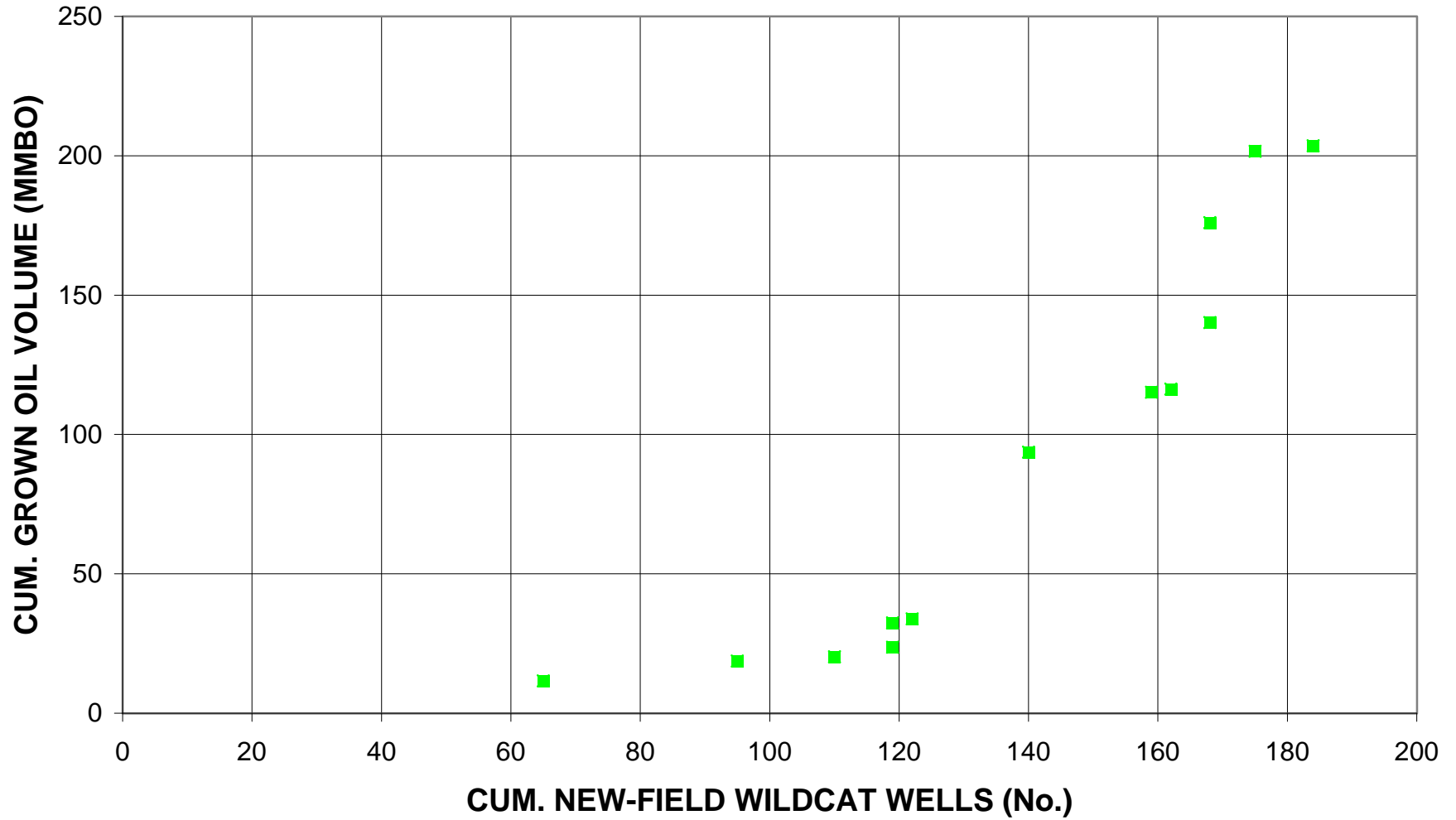
# Jurassic-Cretaceous Structural/Stratigraphic, Assessment Unit 20480201



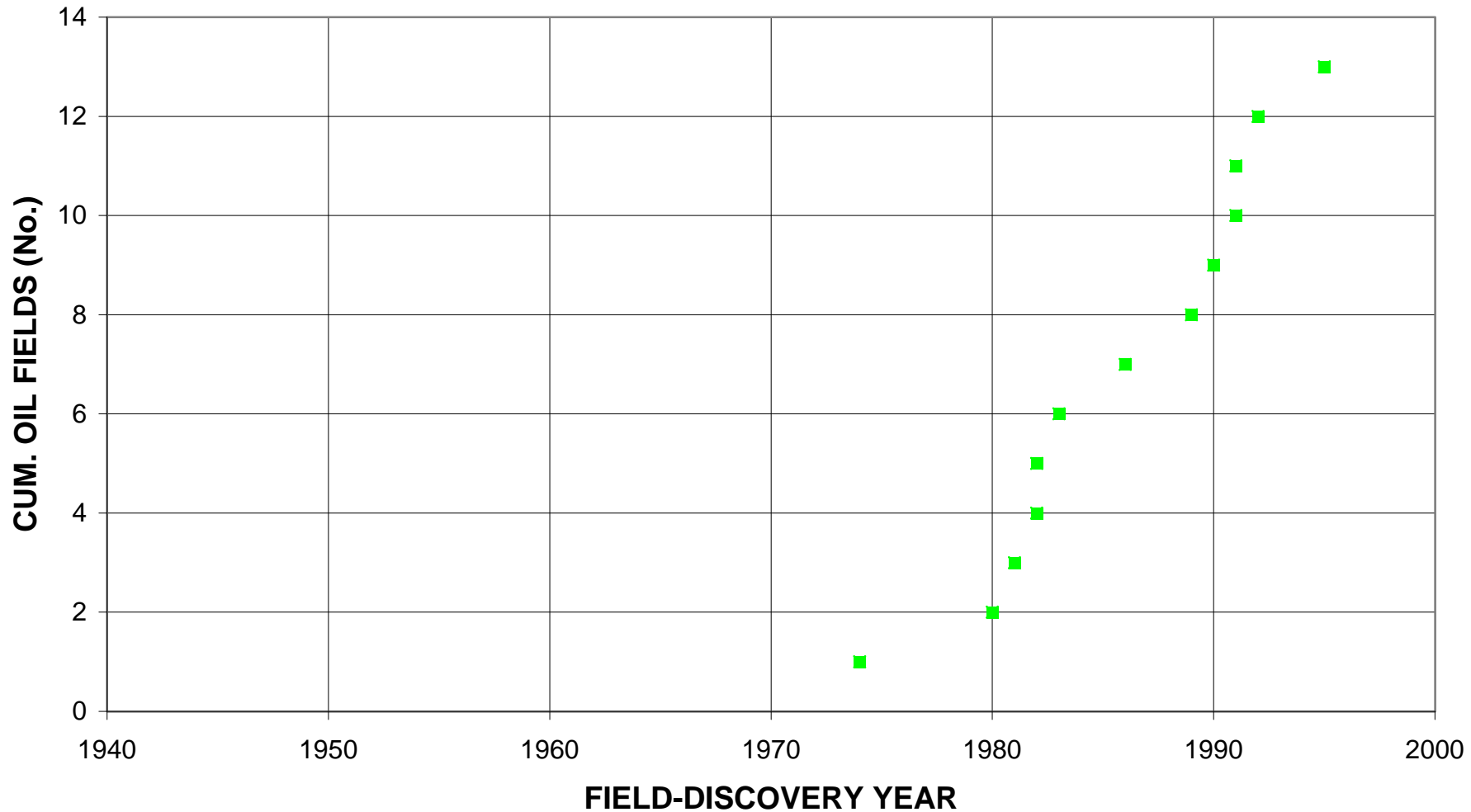
# Jurassic-Cretaceous Structural/Stratigraphic, Assessment Unit 20480201



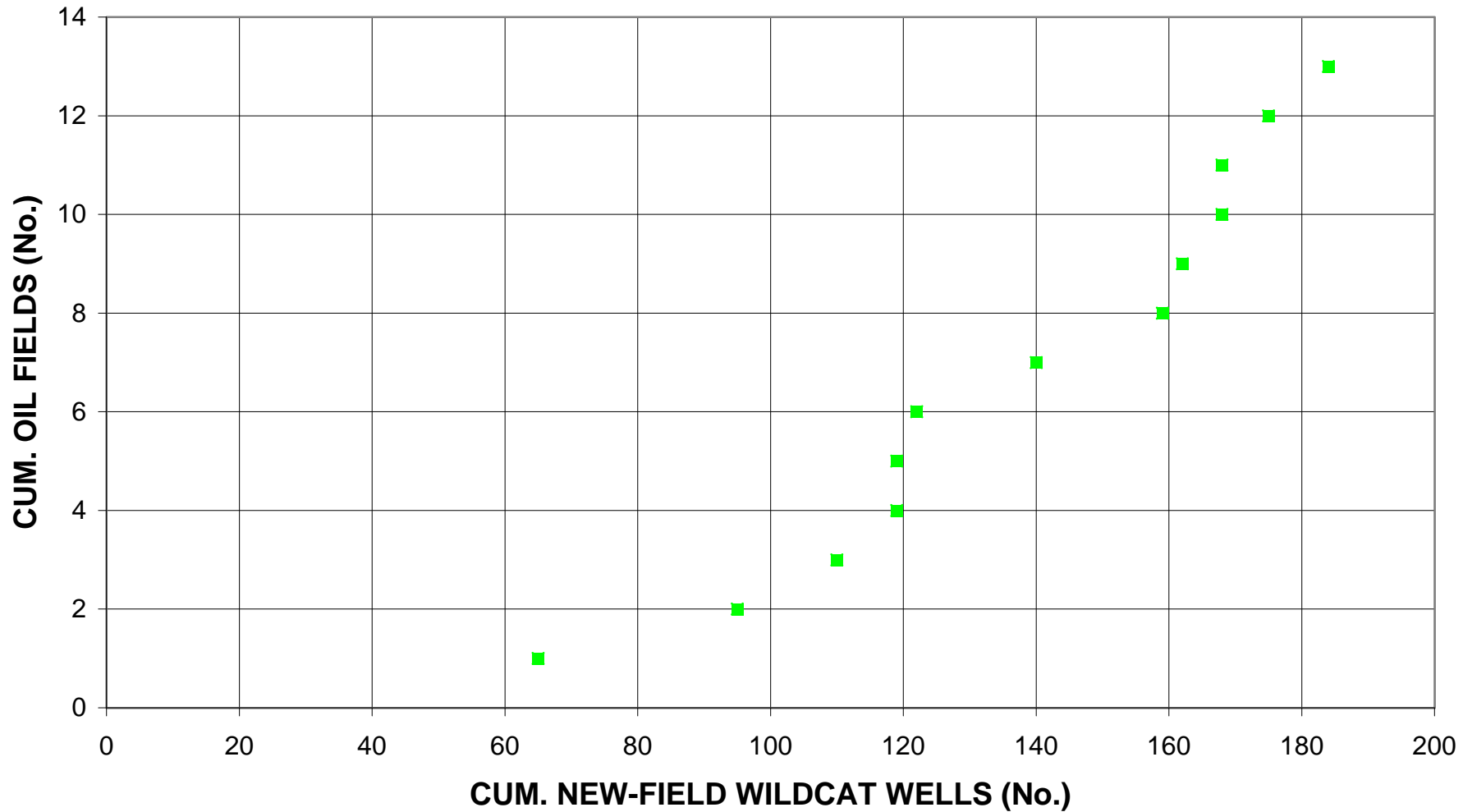
# Jurassic-Cretaceous Structural/Stratigraphic, Assessment Unit 20480201



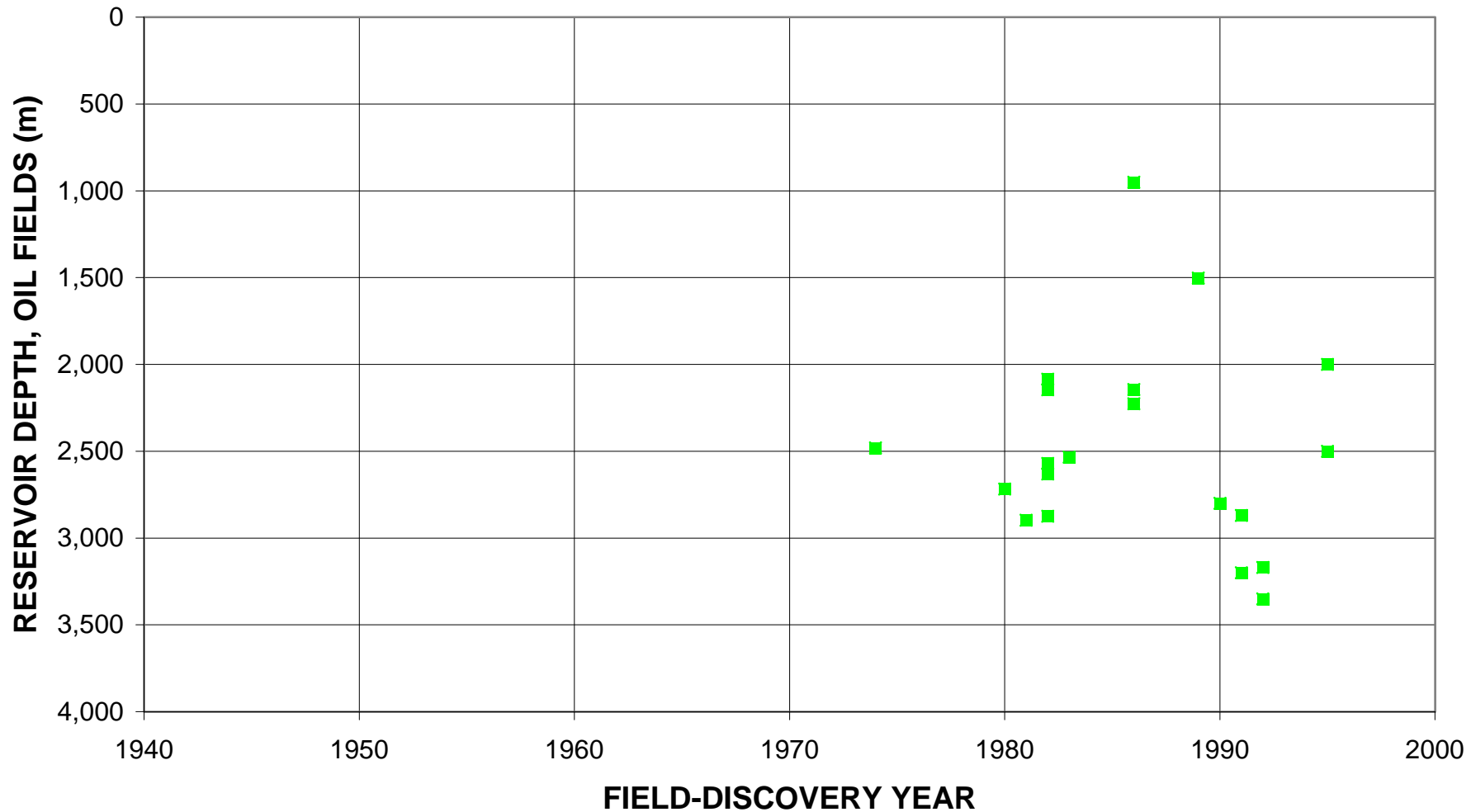
# Jurassic-Cretaceous Structural/Stratigraphic, Assessment Unit 20480201



# Jurassic-Cretaceous Structural/Stratigraphic, Assessment Unit 20480201

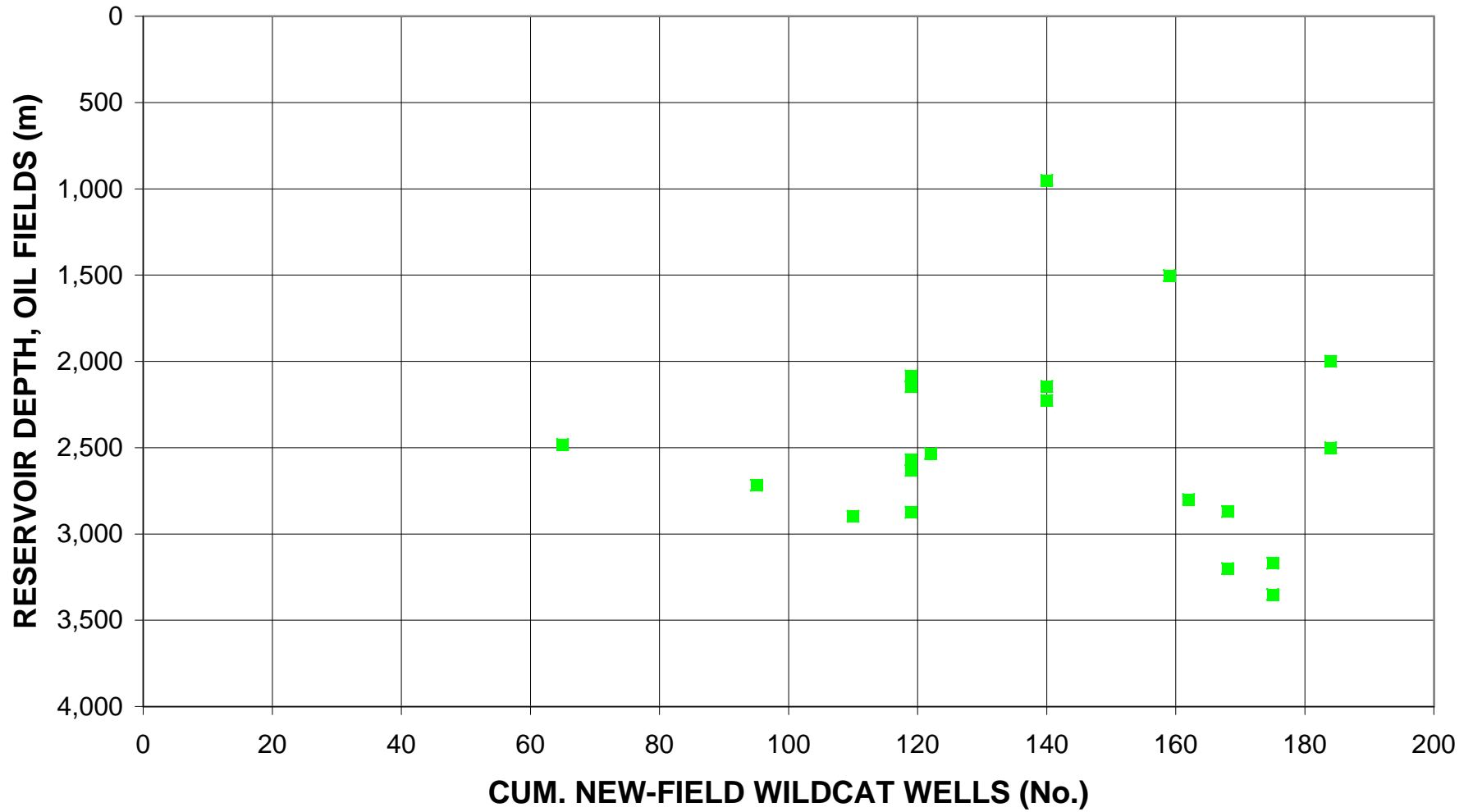


# Jurassic-Cretaceous Structural/Stratigraphic, Assessment Unit 20480201

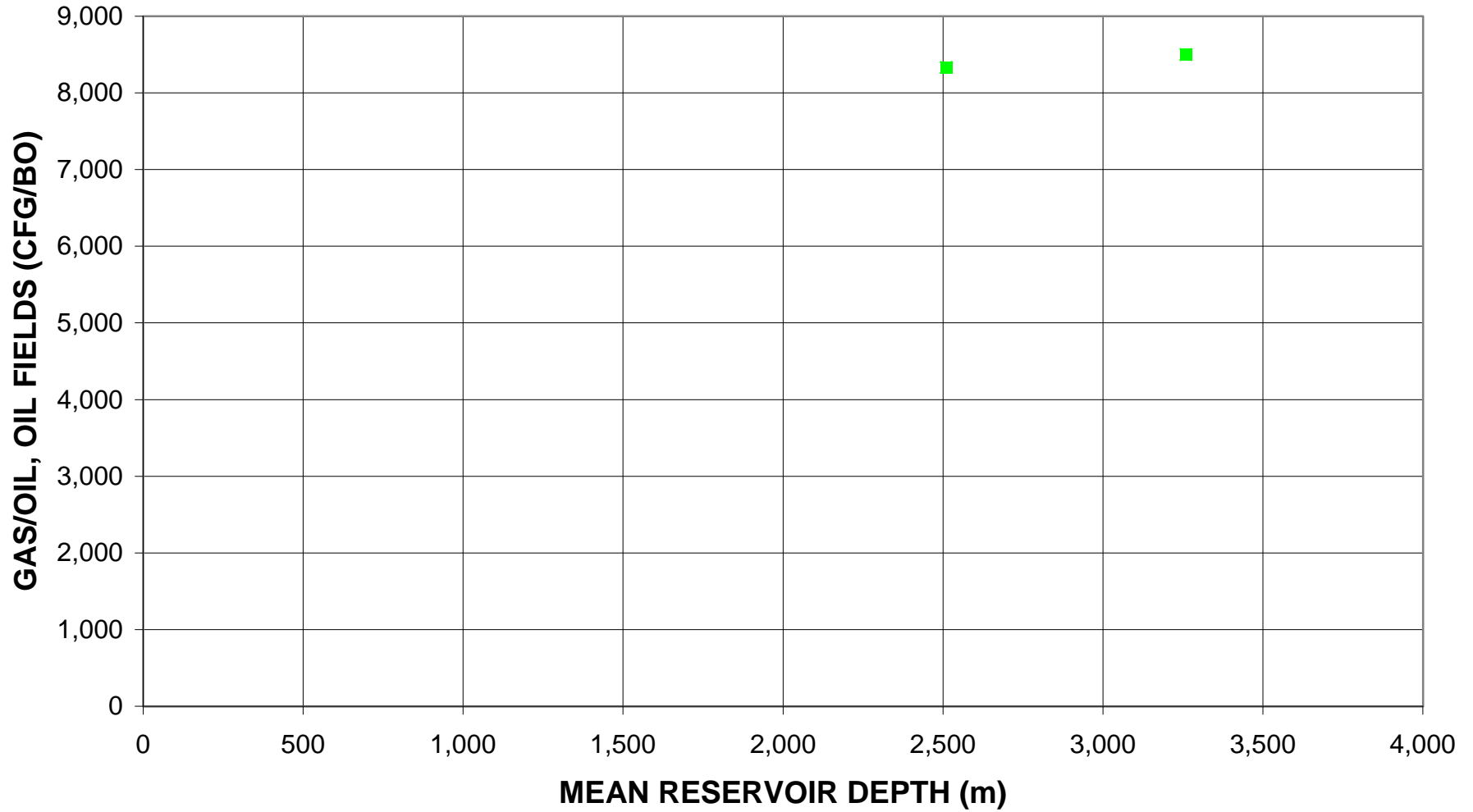




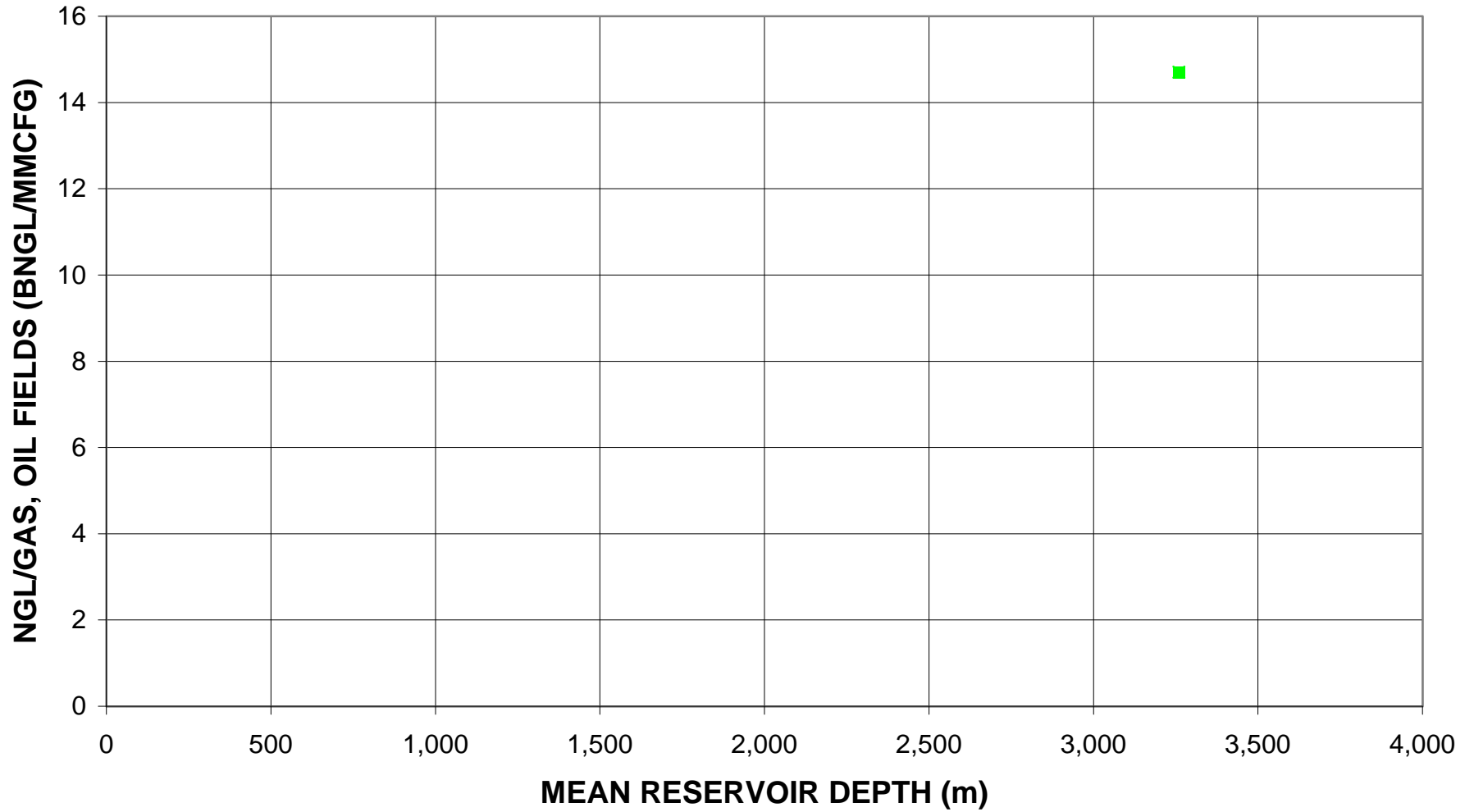
# Jurassic-Cretaceous Structural/Stratigraphic, Assessment Unit 20480201



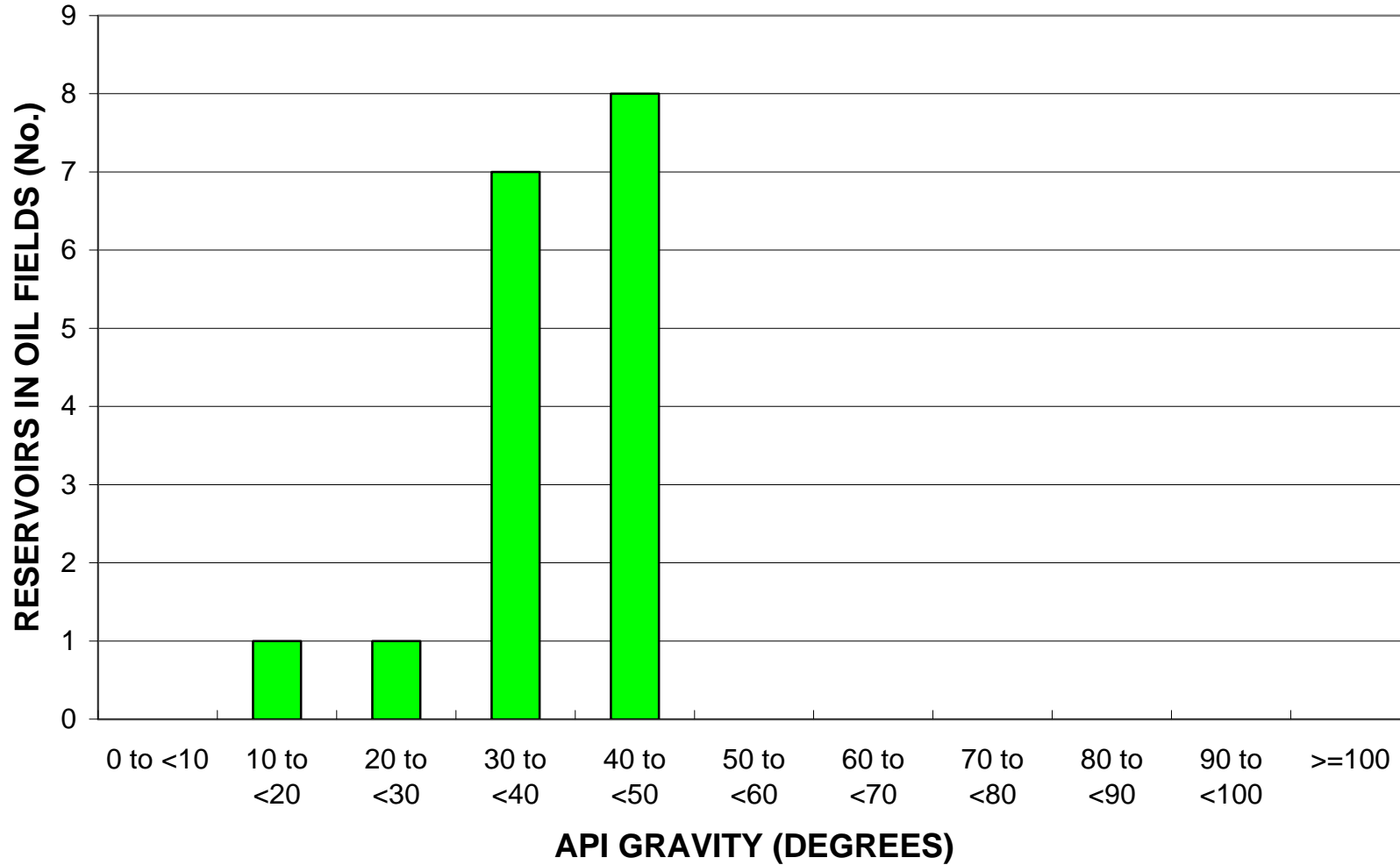
# Jurassic-Cretaceous Structural/Stratigraphic, Assessment Unit 20480201



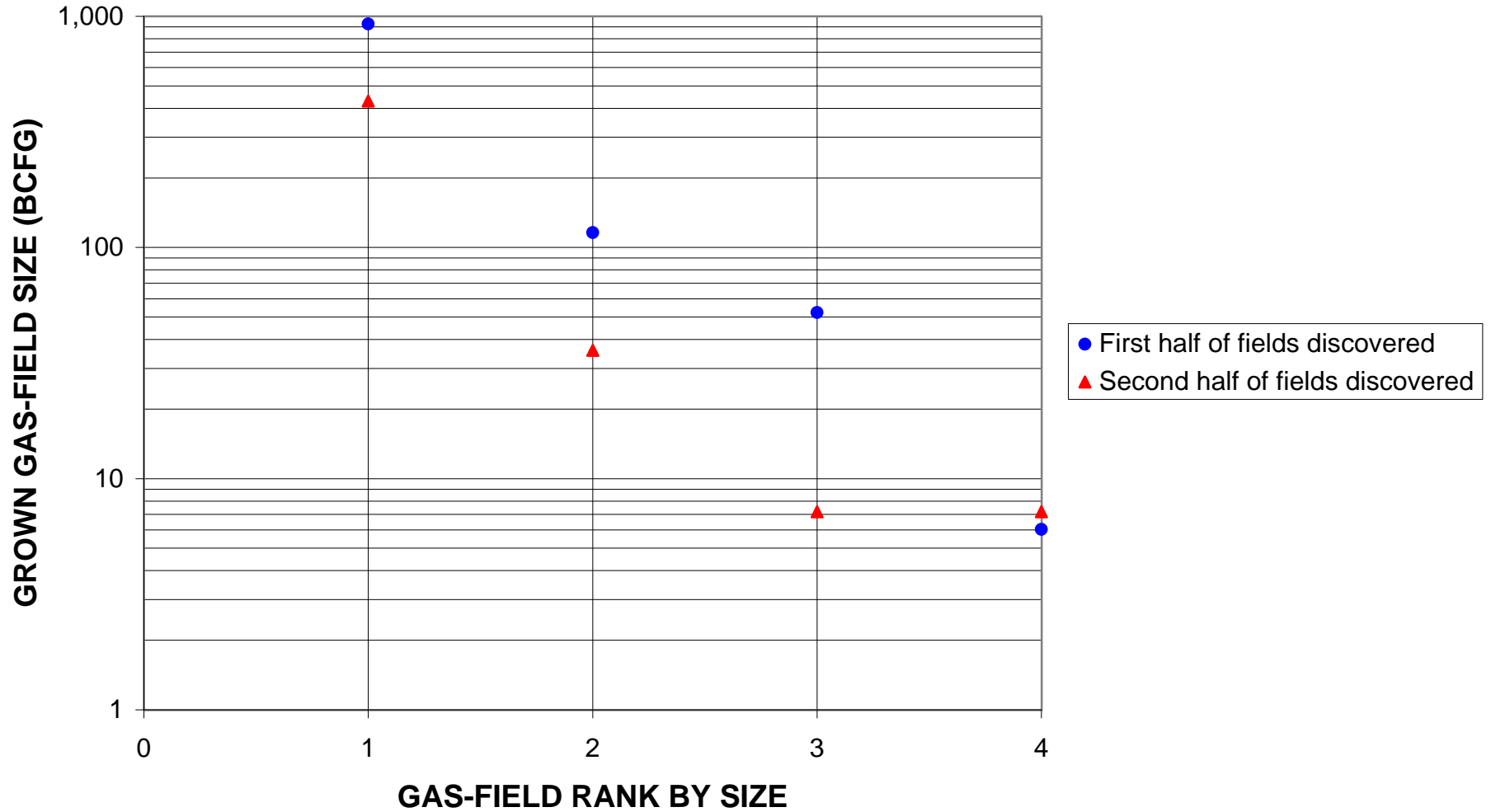
# Jurassic-Cretaceous Structural/Stratigraphic, Assessment Unit 20480201



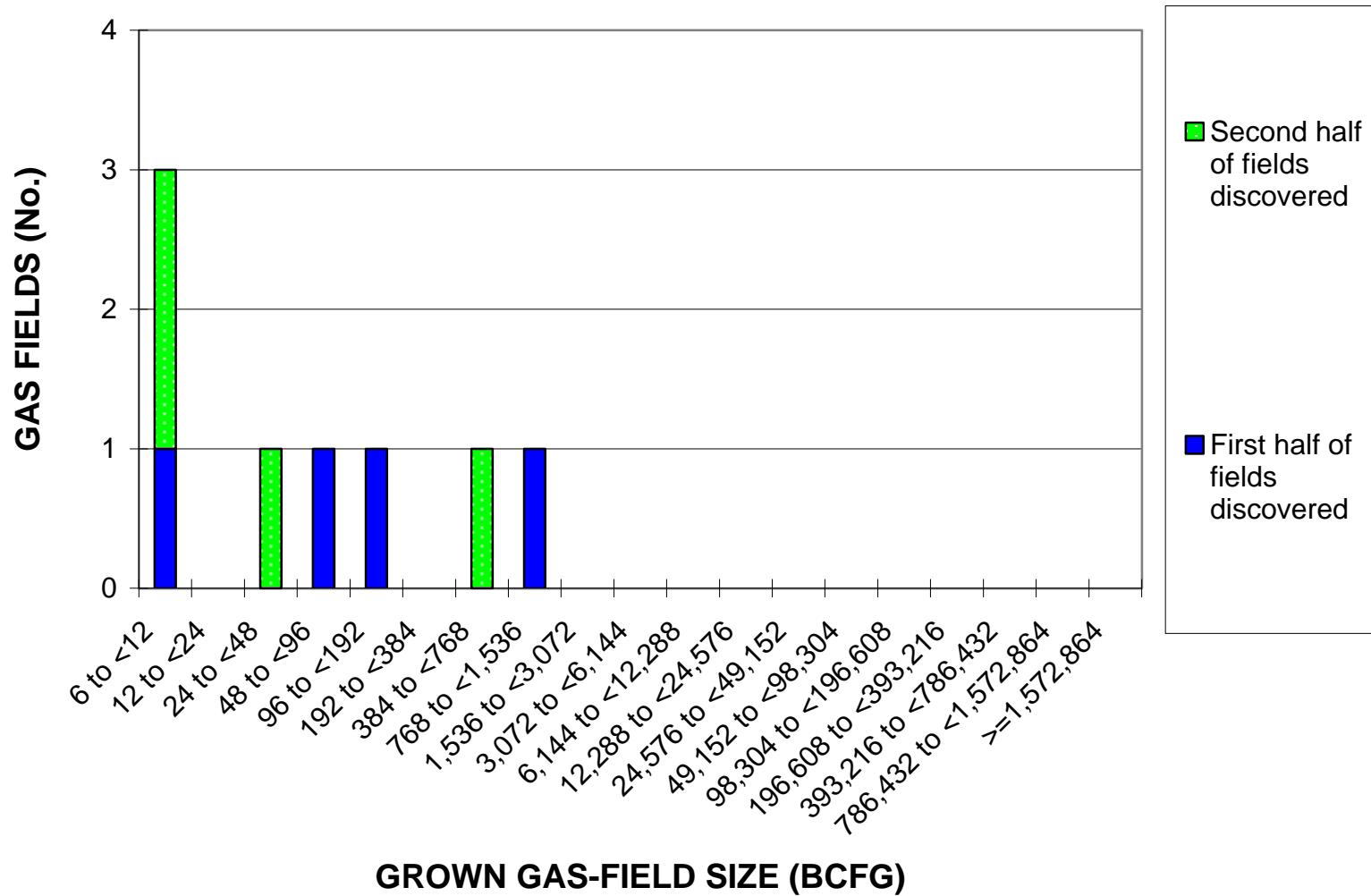
# Jurassic-Cretaceous Structural/Stratigraphic, Assessment Unit 20480201



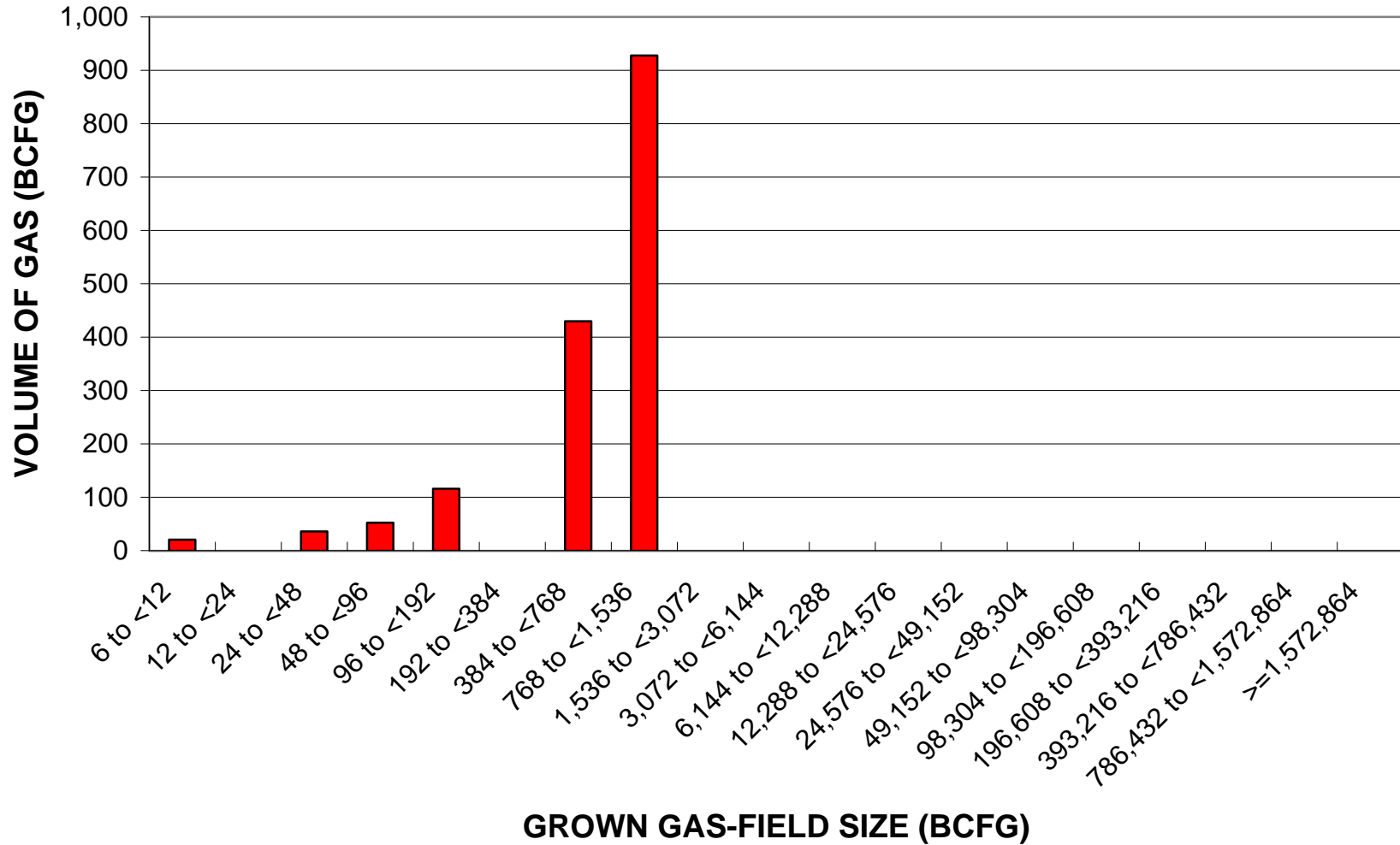
# Jurassic-Cretaceous Structural/Stratigraphic, Assessment Unit 20480201



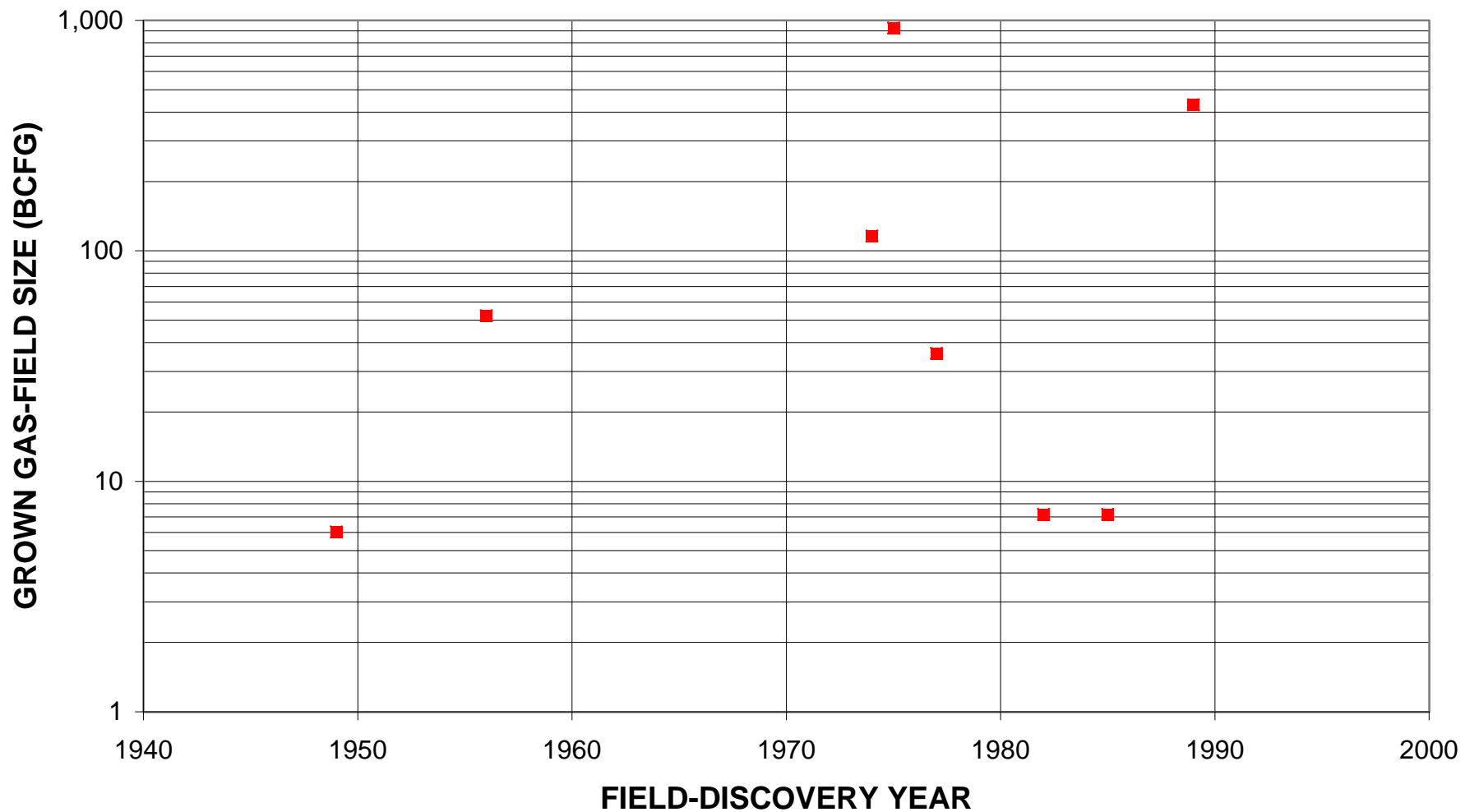
## Jurassic-Cretaceous Structural/Stratigraphic, Assessment Unit 20480201



# Jurassic-Cretaceous Structural/Stratigraphic, Assessment Unit 20480201

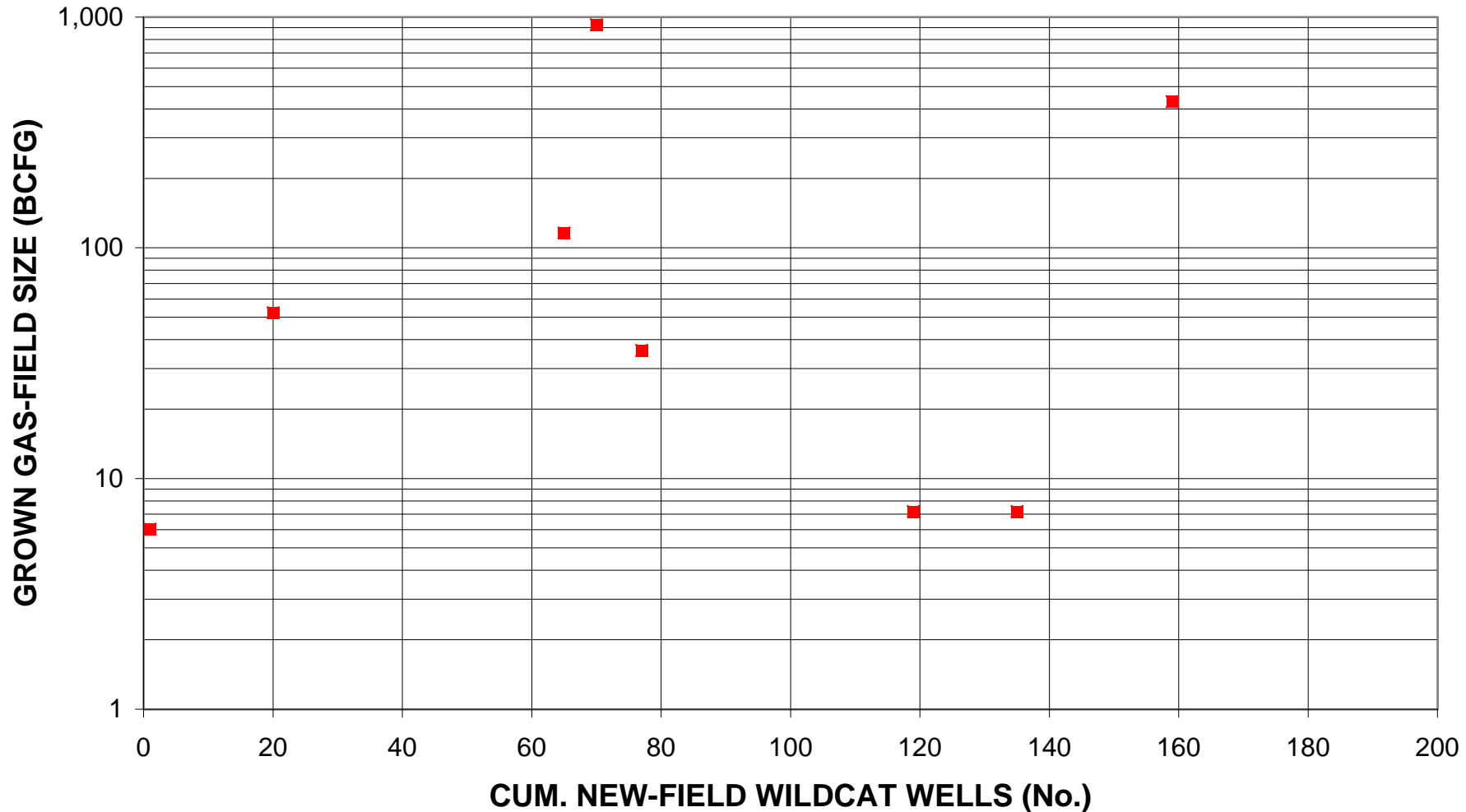


# Jurassic-Cretaceous Structural/Stratigraphic, Assessment Unit 20480201

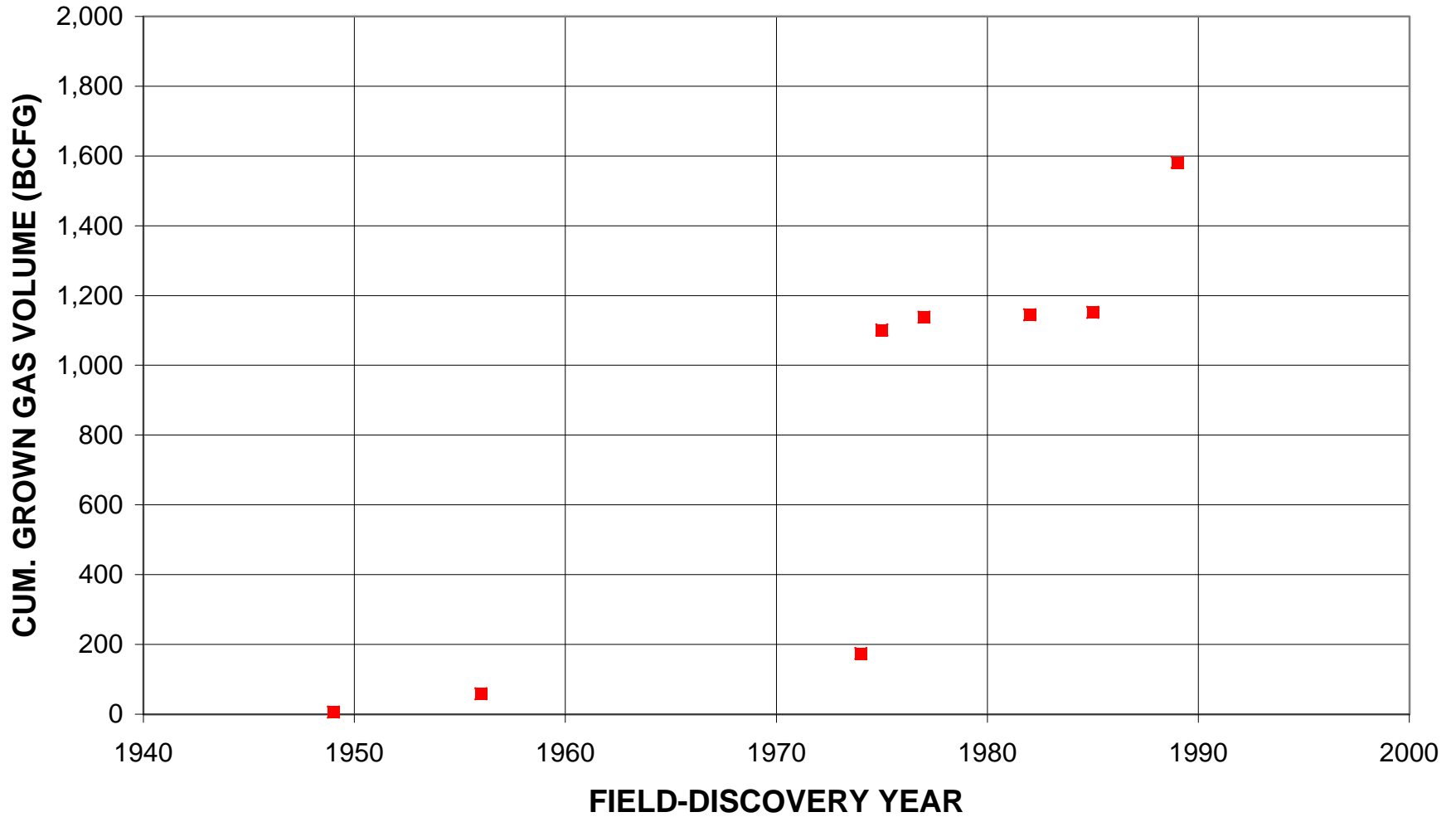




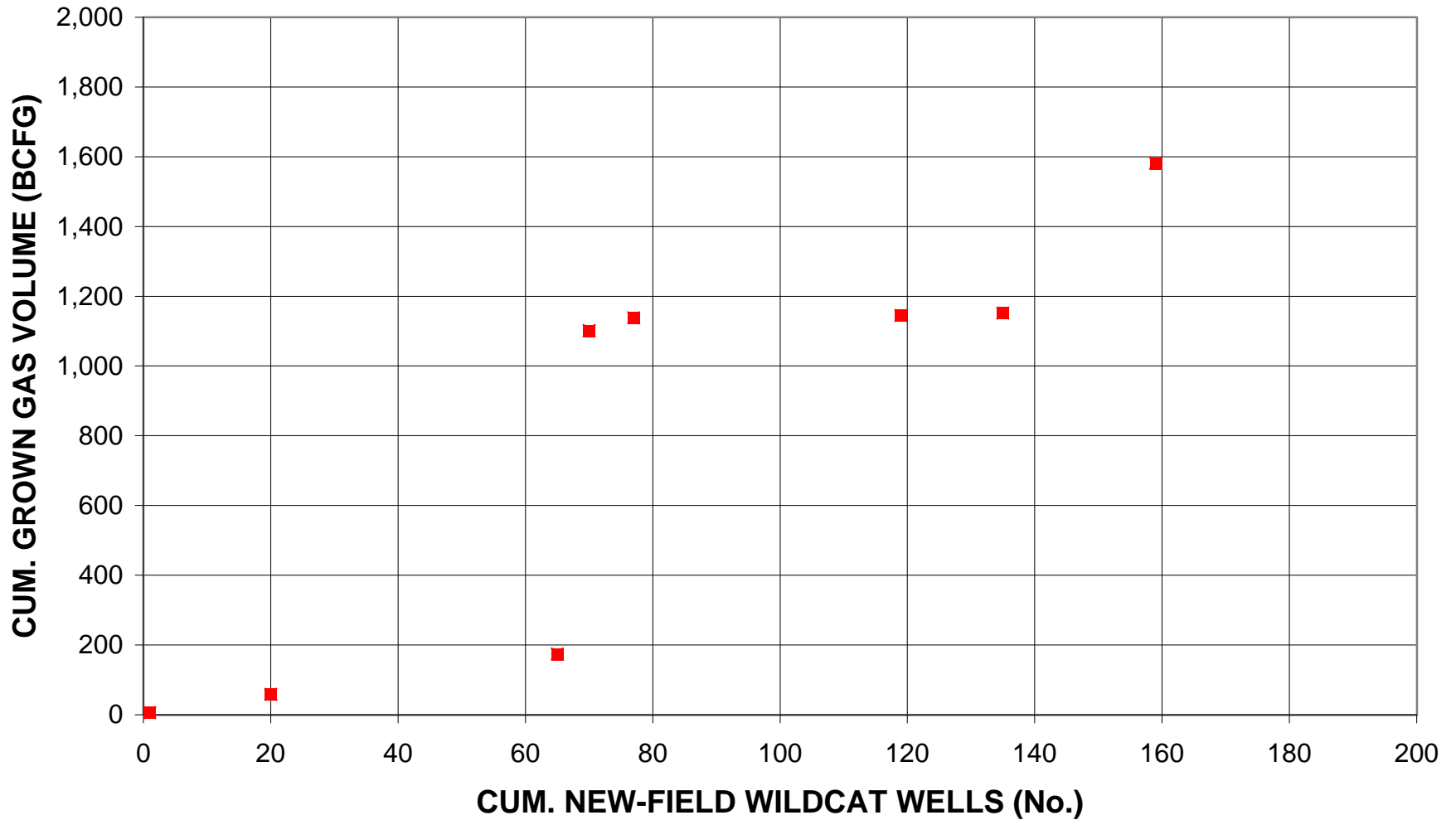
# Jurassic-Cretaceous Structural/Stratigraphic, Assessment Unit 20480201



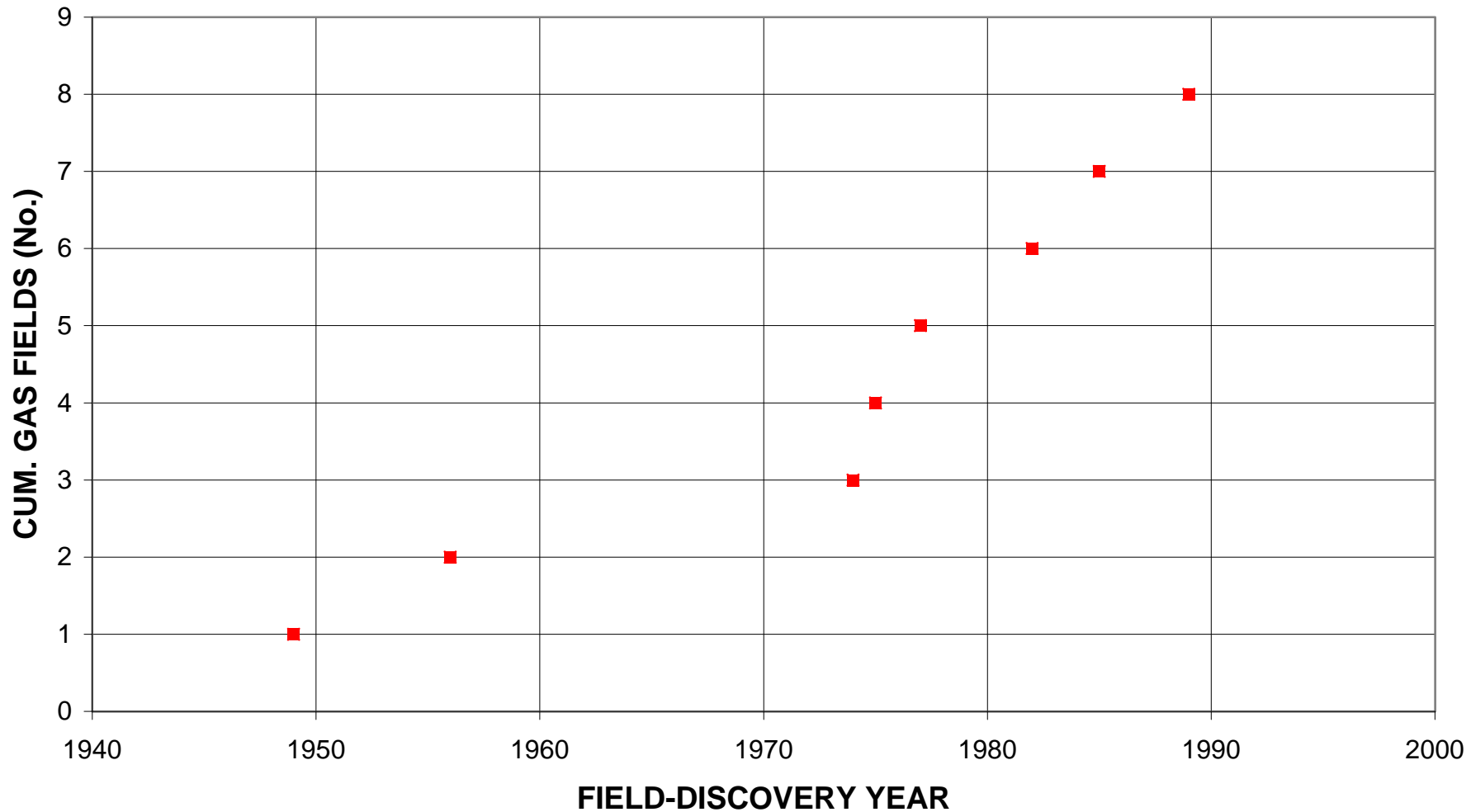
# Jurassic-Cretaceous Structural/Stratigraphic, Assessment Unit 20480201



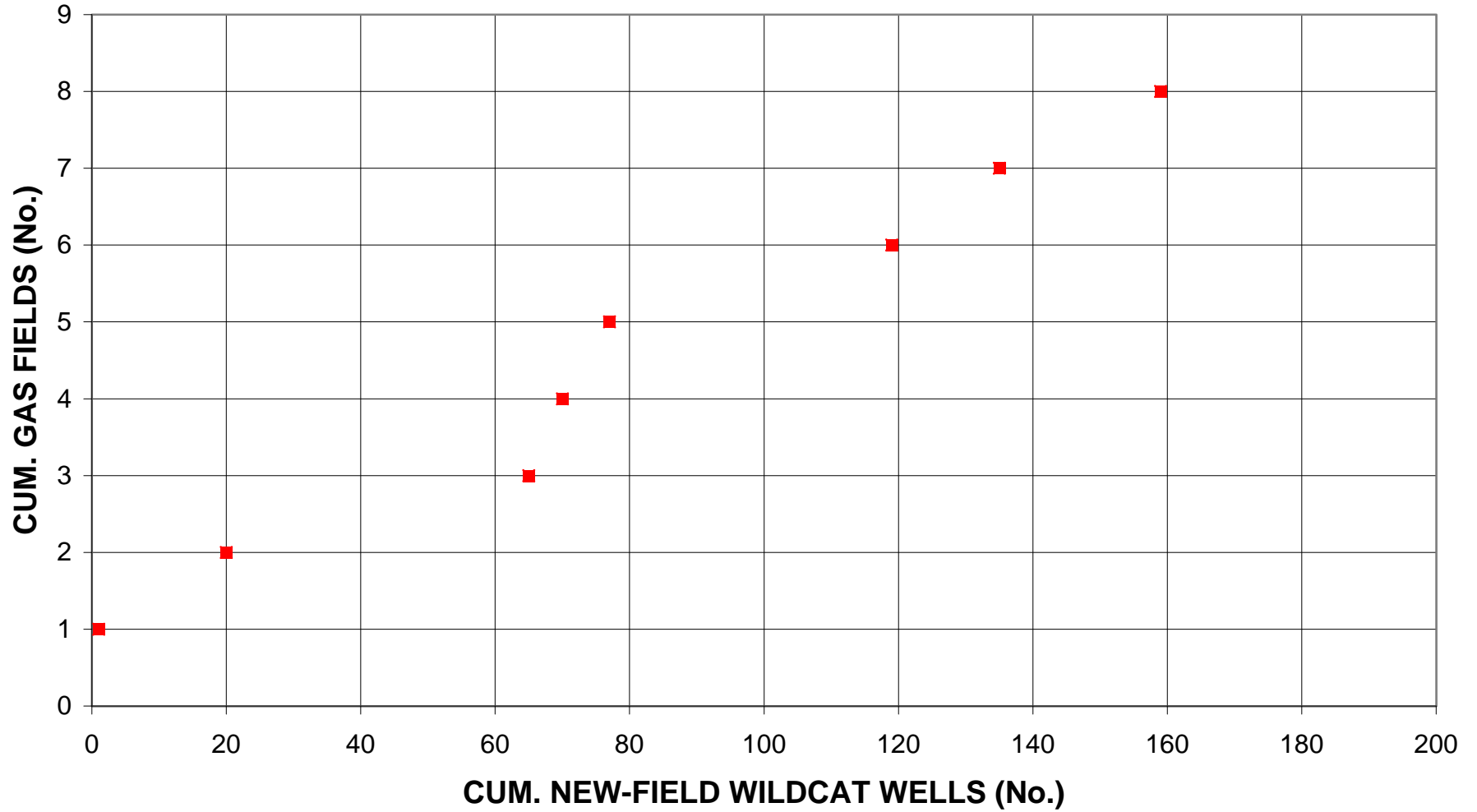
# Jurassic-Cretaceous Structural/Stratigraphic, Assessment Unit 20480201



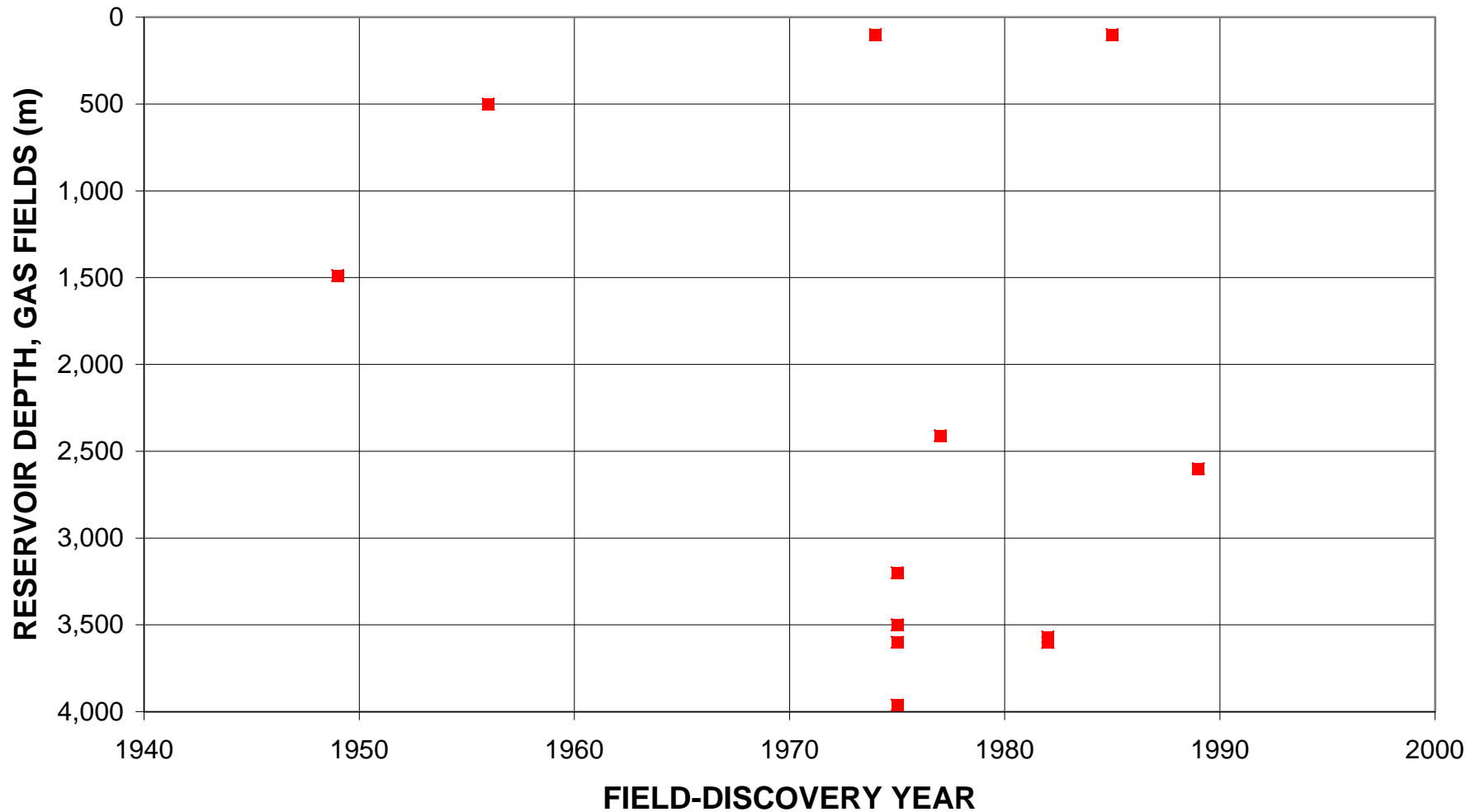
# Jurassic-Cretaceous Structural/Stratigraphic, Assessment Unit 20480201



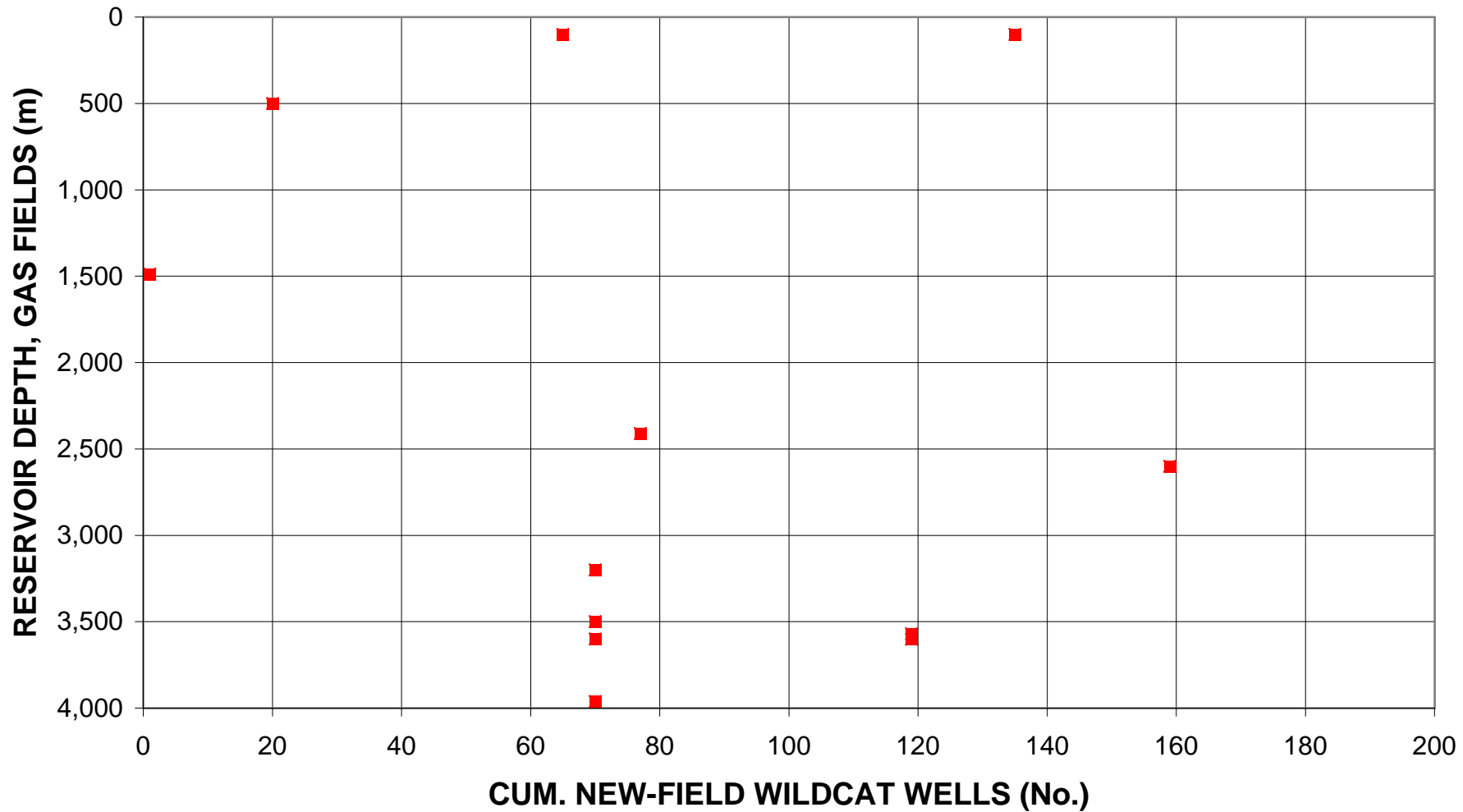
# Jurassic-Cretaceous Structural/Stratigraphic, Assessment Unit 20480201



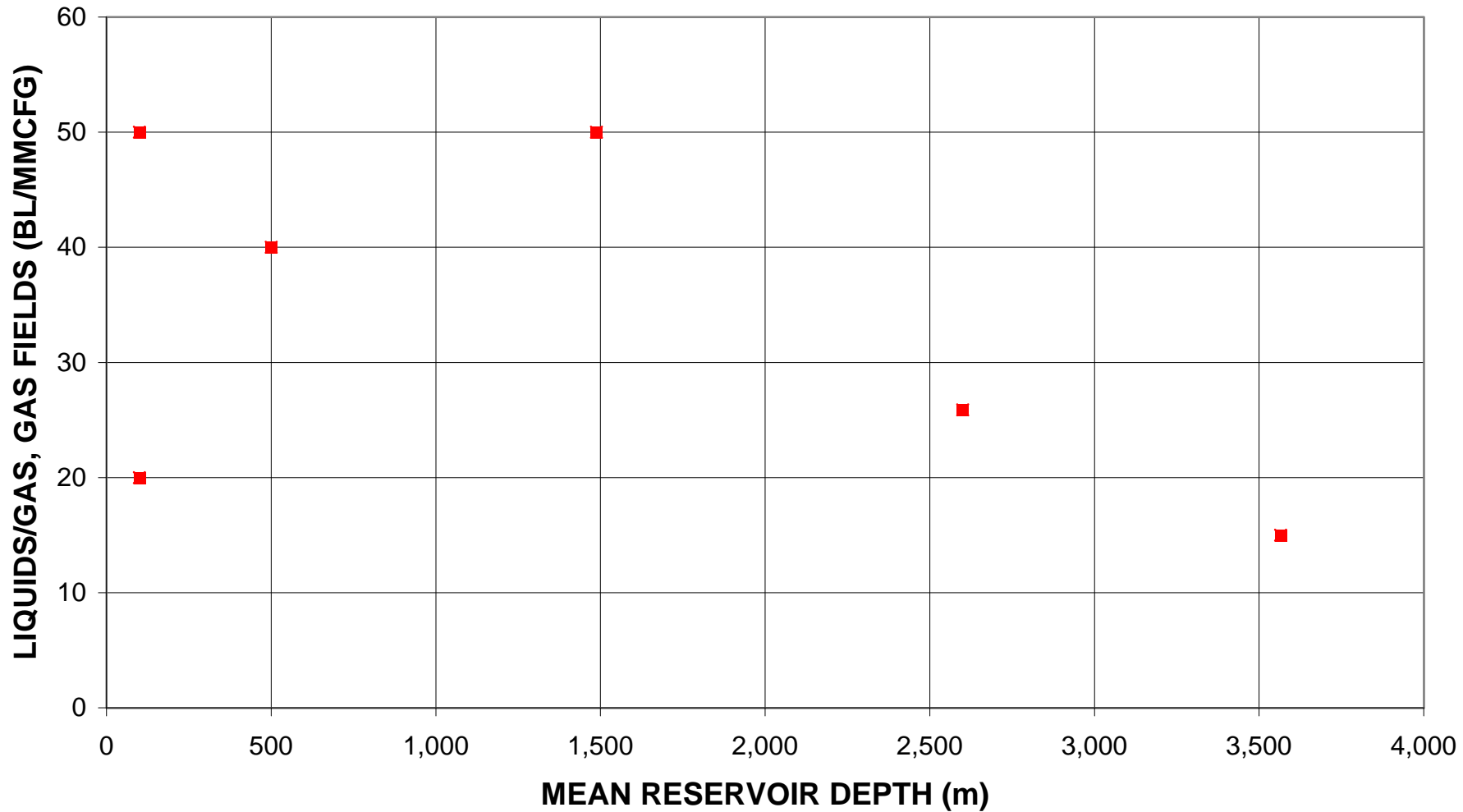
# Jurassic-Cretaceous Structural/Stratigraphic, Assessment Unit 20480201



# Jurassic-Cretaceous Structural/Stratigraphic, Assessment Unit 20480201



# Jurassic-Cretaceous Structural/Stratigraphic, Assessment Unit 20480201





**Jurassic-Cretaceous Structural/Stratigraphic, Assessment Unit 20480201**  
**Volumes of Discovered Petroleum**

[MMBO, million barrels of oil. BCFG, billion cubic feet of gas. MMBNGL, million barrels of natural gas liquids. Fields containing less than 1 MMBO in oil fields or 6 BCFG in gas fields were not considered in the assessment. Fields were classified as oil or gas by the USGS. Fields without reported discovery dates were not included. NA means not applicable and is shown for volumes where only one field is present. Calculated values may not be equal to the sums of the component values because numbers have been independently rounded.]

Field Type	Known (Discovered) Volumes				Grown (Discovered) Volumes			
	Number of Fields	Oil (MMBO)	Gas (BCFG)	NGL (MMBNGL)	Number of Fields	Oil (MMBO)	Gas (BCFG)	NGL (MMBNGL)
Oil Fields	11	101	105	1	13	204	246	3
Gas Fields	6	0	1,181	21	8	1	1,582	29
Fields <1 MMBOE	9	3	15	0	5	2	5	0
All Fields	26	103	1,301	23	26	206	1,834	33

**Jurassic-Cretaceous Structural/Stratigraphic, Assessment Unit 20480201  
Discovery-History Sequence**

[MMBO, million barrels of oil. BCFG, billion cubic feet of gas. Fields containing less than 1 MMBO in oil fields or 6 BCFG in gas fields were not considered in the assessment. Fields were classified as oil or gas by the USGS. The first half or third shows year of first field discovery as well as end of period. NA means not applicable and is shown where fewer than four fields are present.]

Field Type	Discovery-History Sequence - Known (Discovered) Volumes					
		Year (End of Period)	Number of Fields	Total Volume	Mean Size	Median Size
Oil Fields	<u>Known Sizes (MMBO)</u>					
	First half	1974-1983	6	26	4	4
	Second half	1992	5	75	15	10
	All Oil Fields		11	101	9	10
Gas Fields	<u>Known Sizes (BCFG)</u>					
	First half	1949-1974	3	156	52	50
	Second half	1989	3	1,025	342	200
	All Gas Fields		6	1,181	197	75

**Jurassic-Cretaceous Structural/Stratigraphic, Assessment Unit 20480201  
Discovery-History Sequence**

[MMBO, million barrels of oil. BCFG, billion cubic feet of gas. Fields containing less than 1 MMBO in oil fields or 6 BCFG in gas fields were not considered in the assessment. Fields were classified as oil or gas by the USGS. The first half or third shows year of first field discovery as well as end of period. NA means not applicable and is shown where fewer than four fields are present.]

Field Type	Discovery-History Sequence - Grown (Discovered) Volumes					
		Year (End of Period)	Number of Fields	Total Volume	Mean Size	Median Size
Oil Fields	<u>Grown Sizes (MMBO)</u>					
	First half	1974-1986	7	94	13	7
	Second half	1995	6	110	18	23
	All Oil Fields		13	204	16	9
Gas Fields	<u>Grown Sizes (BCFG)</u>					
	First half	1949-1975	4	1,102	275	84
	Second half	1989	4	480	120	22
	All Gas Fields		8	1,582	198	44