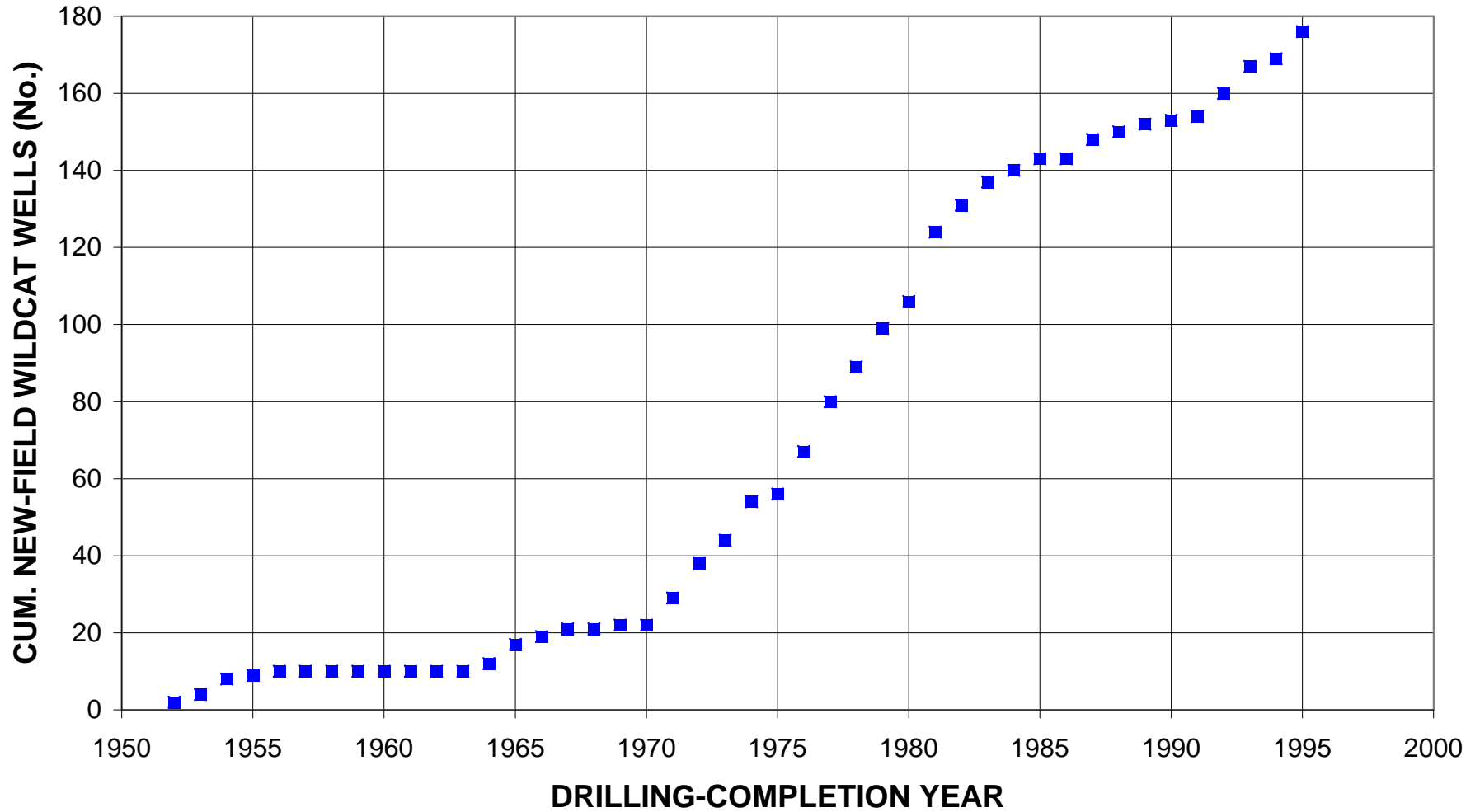
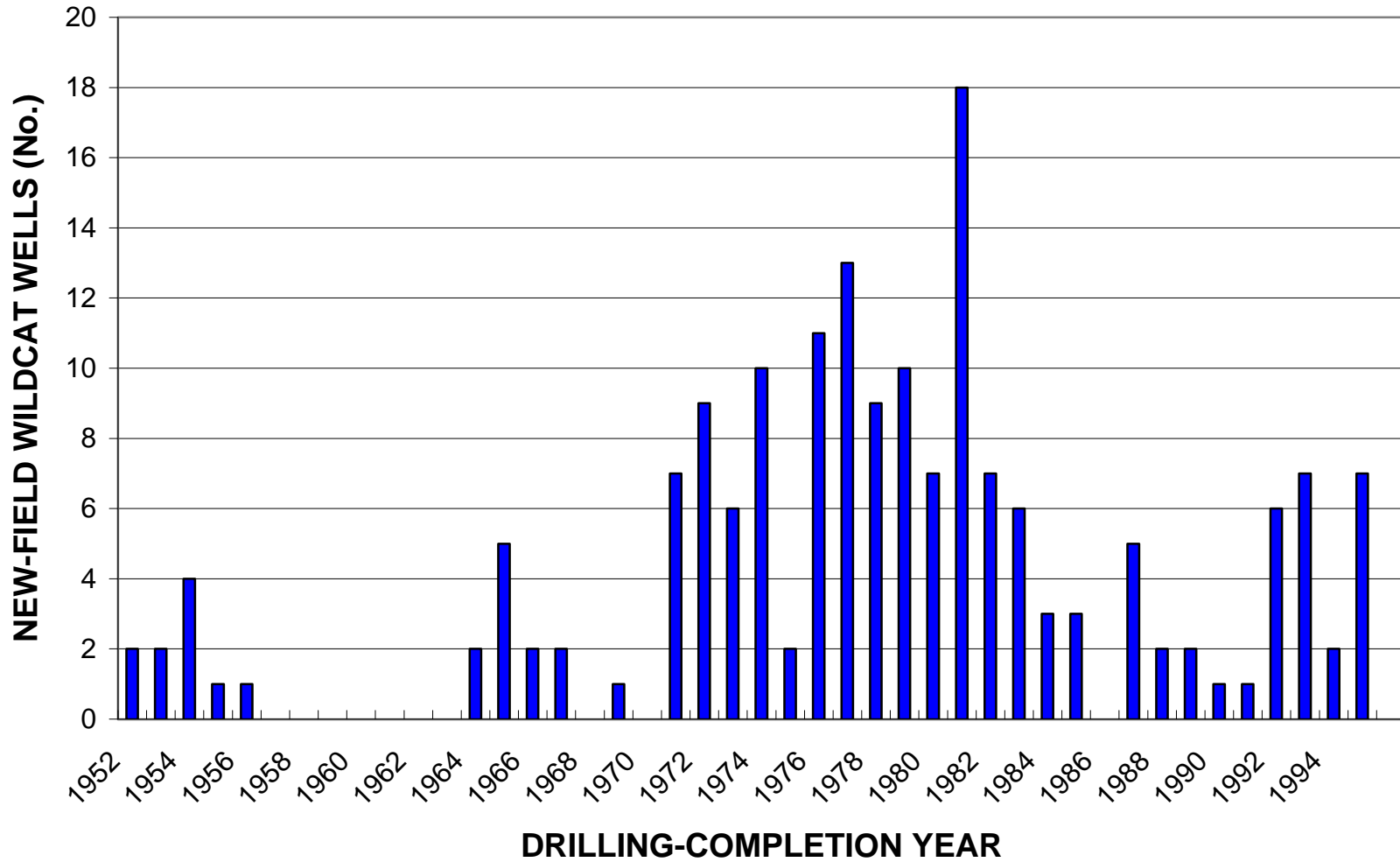


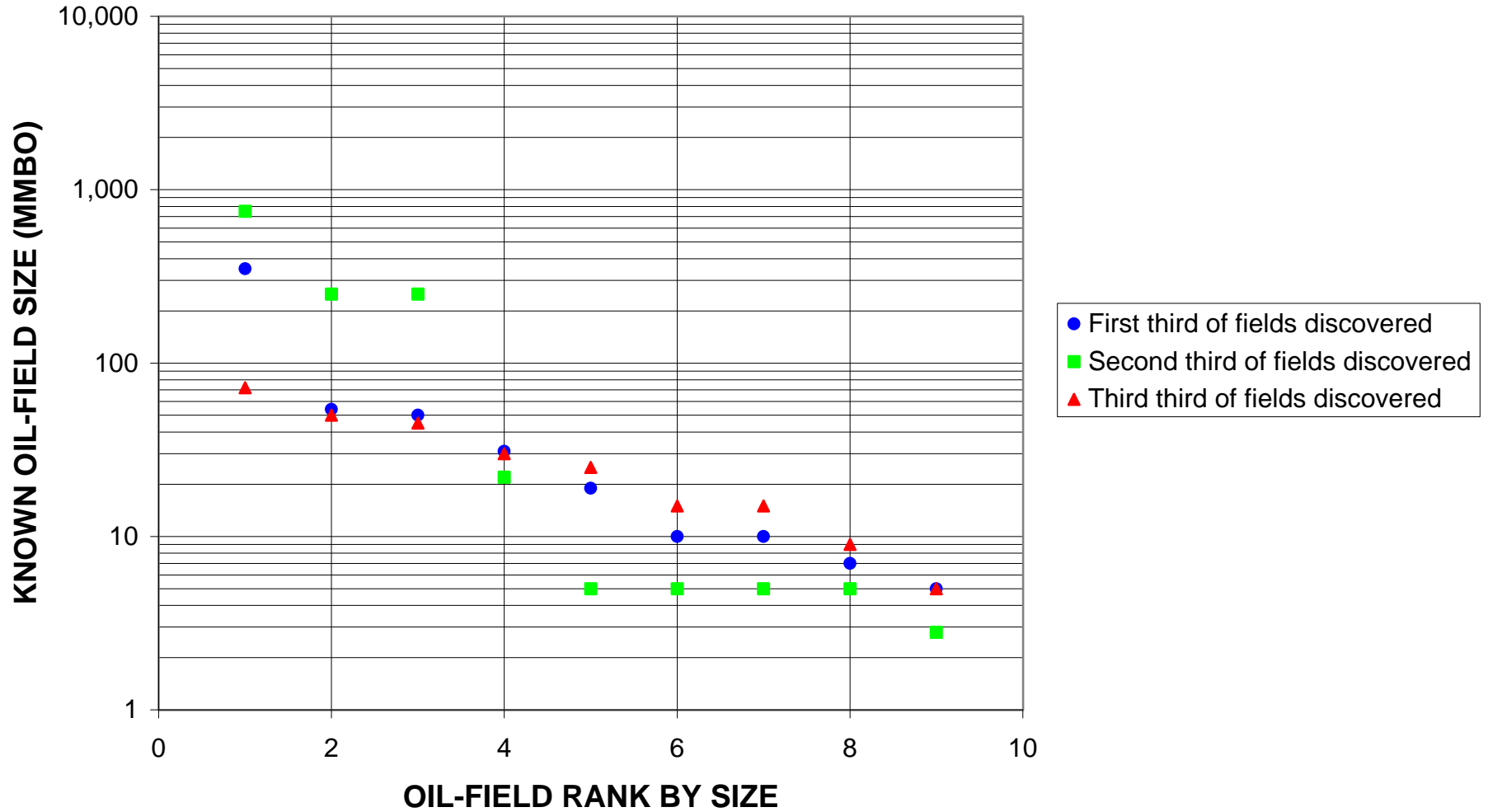
Bou Dabbous-Tertiary Structural/Stratigraphic, Assessment Unit 20480101



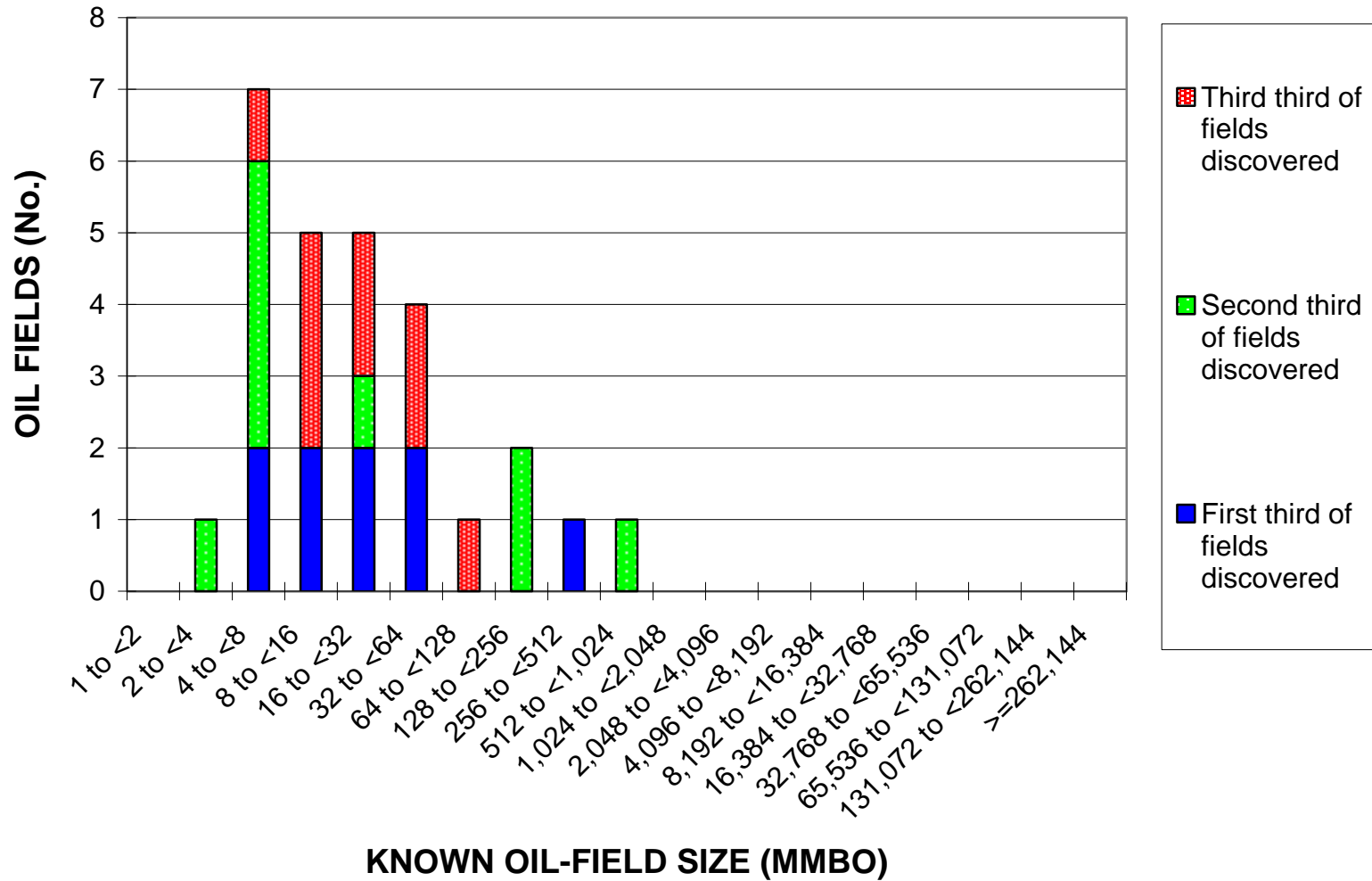
Bou Dabbous-Tertiary Structural/Stratigraphic, Assessment Unit 20480101



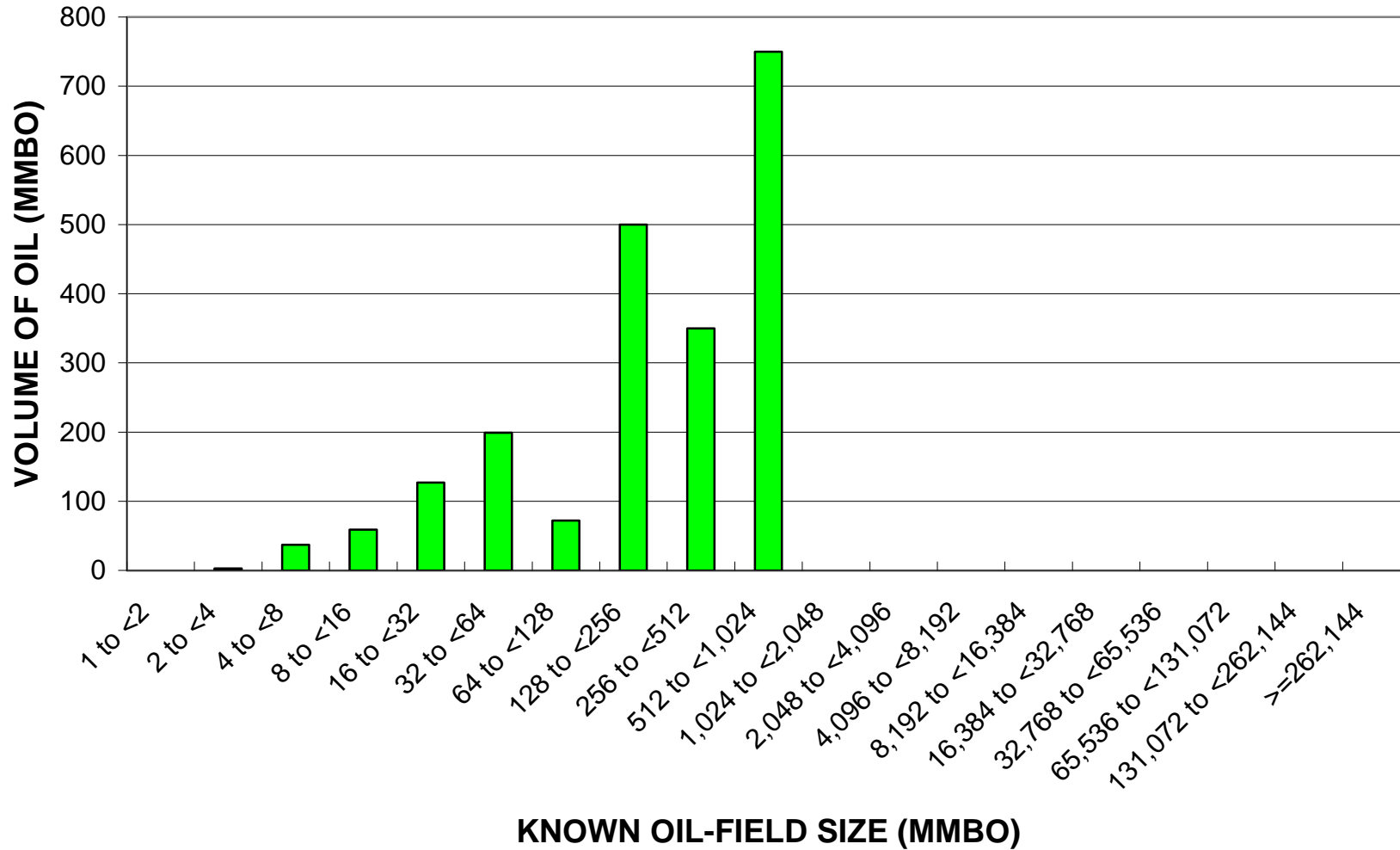
Bou Dabbous-Tertiary Structural/Stratigraphic, Assessment Unit 20480101



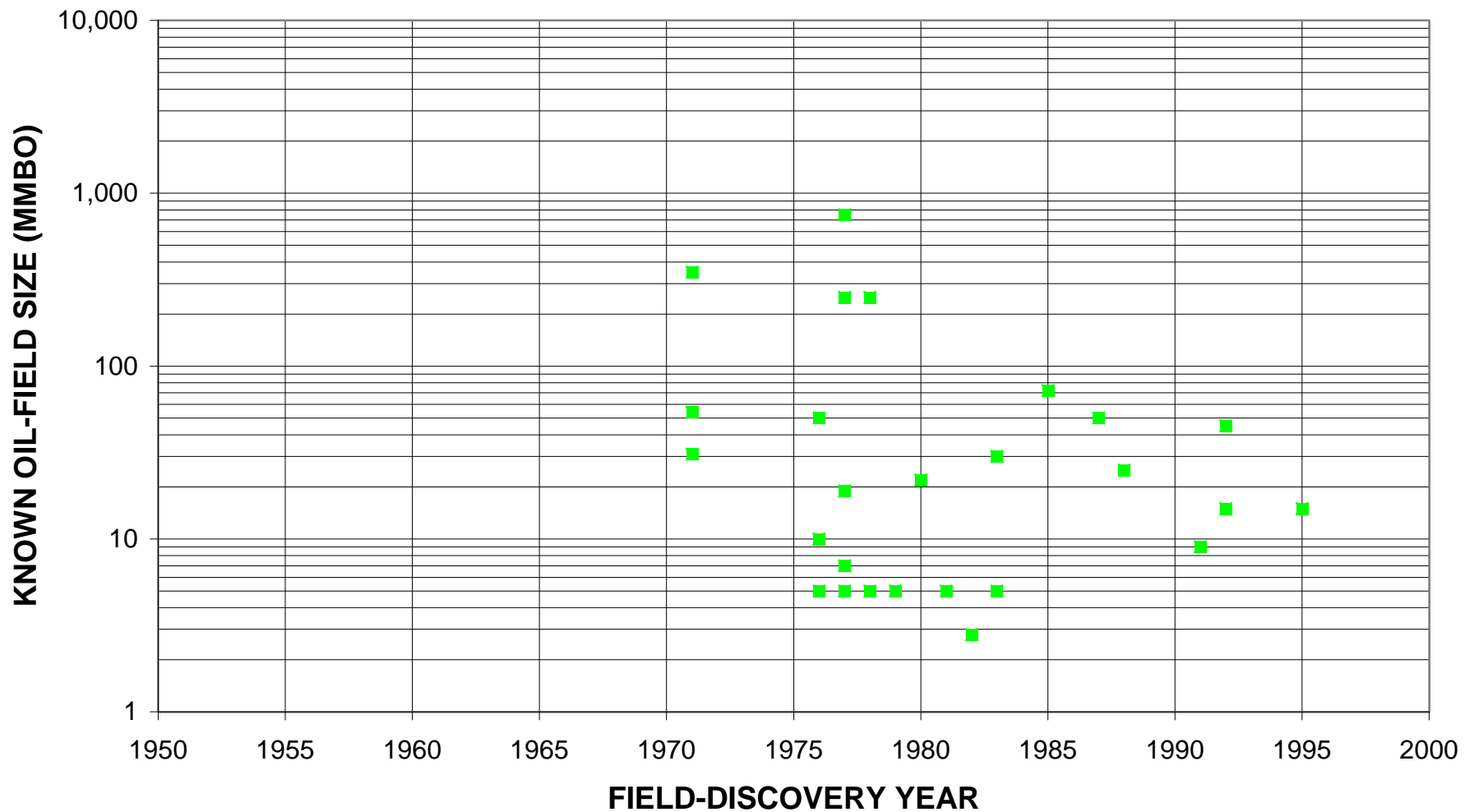
Bou Dabbous-Tertiary Structural/Stratigraphic, Assessment Unit 20480101



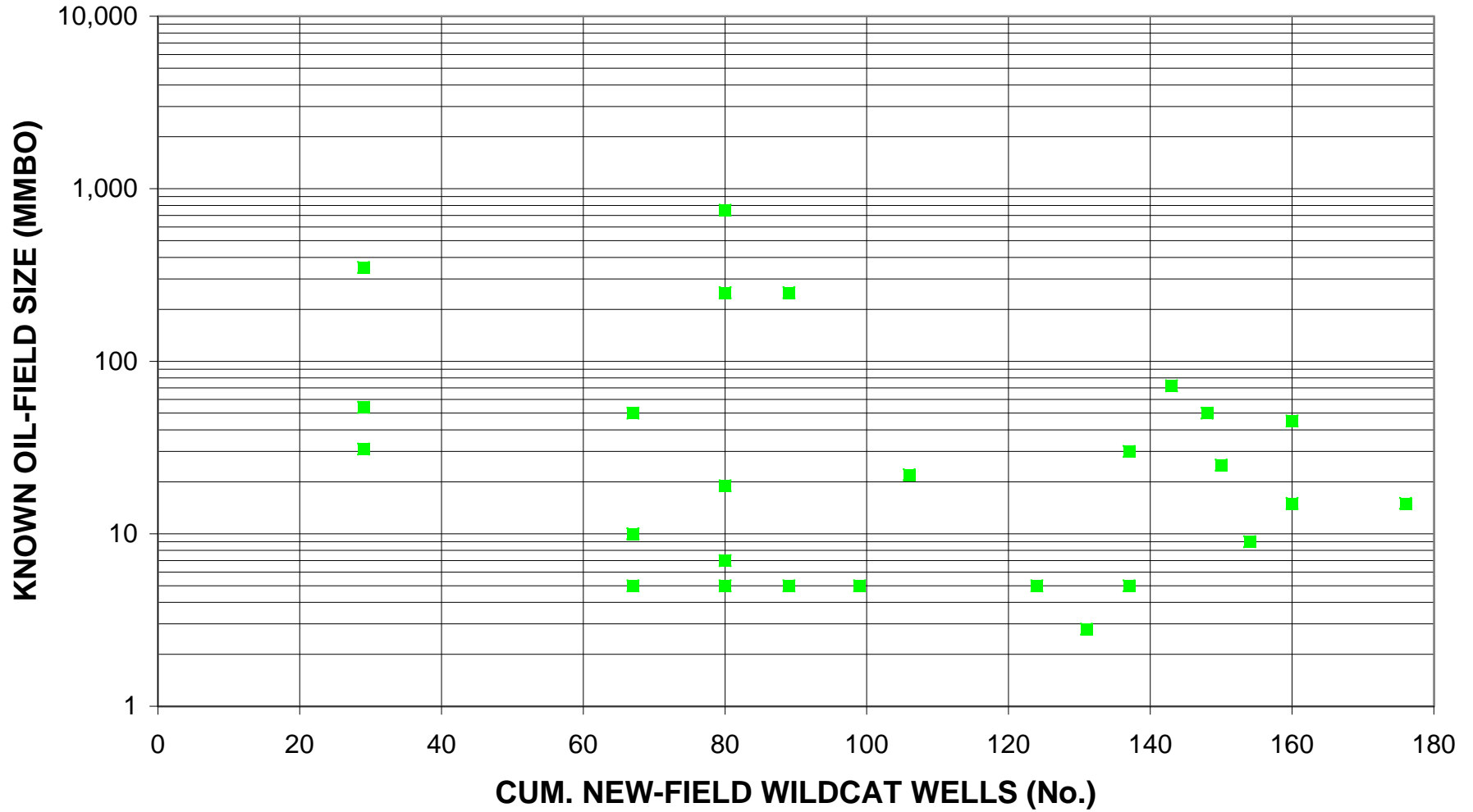
Bou Dabbous-Tertiary Structural/Stratigraphic, Assessment Unit 20480101



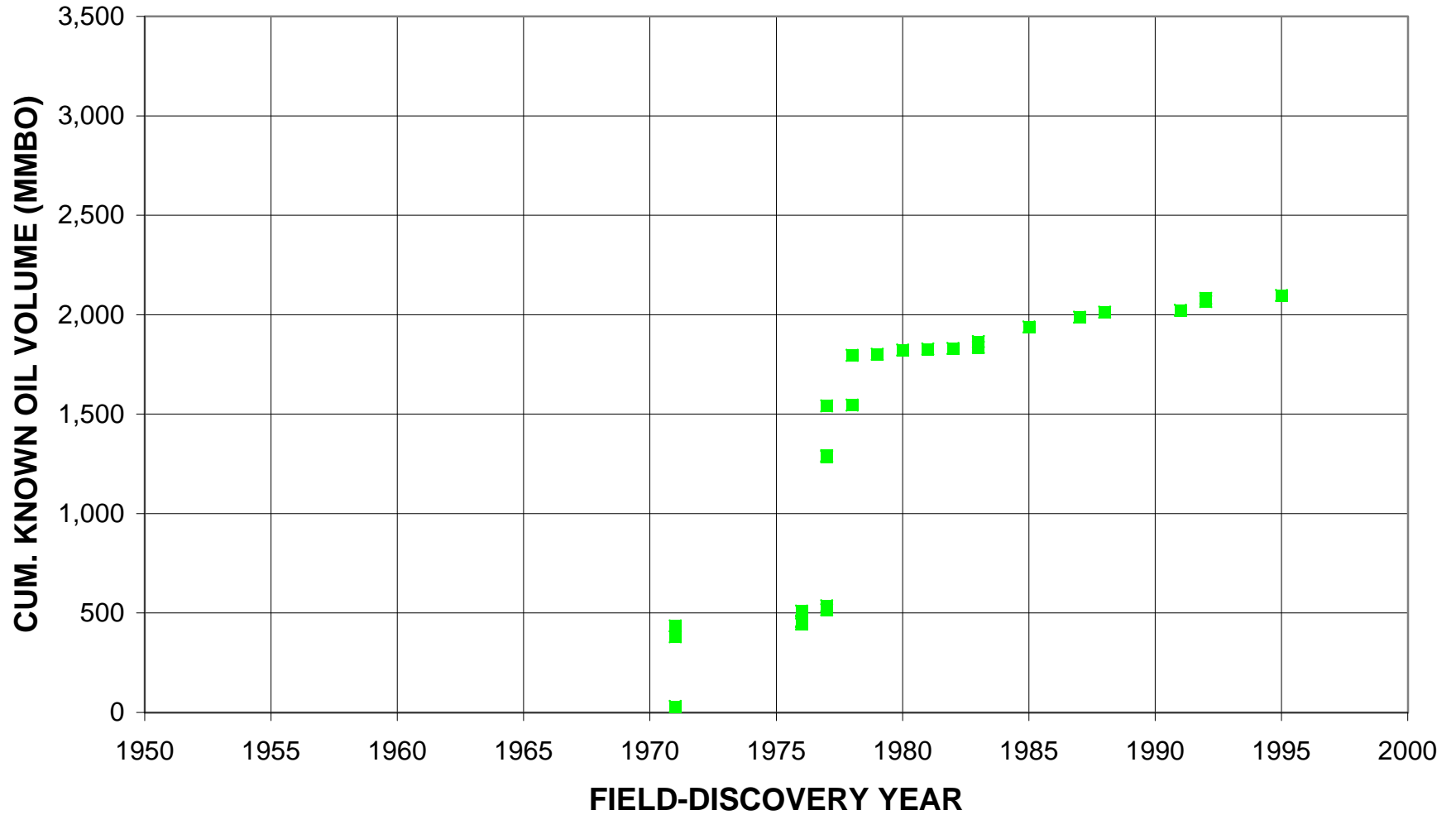
Bou Dabbous-Tertiary Structural/Stratigraphic, Assessment Unit 20480101



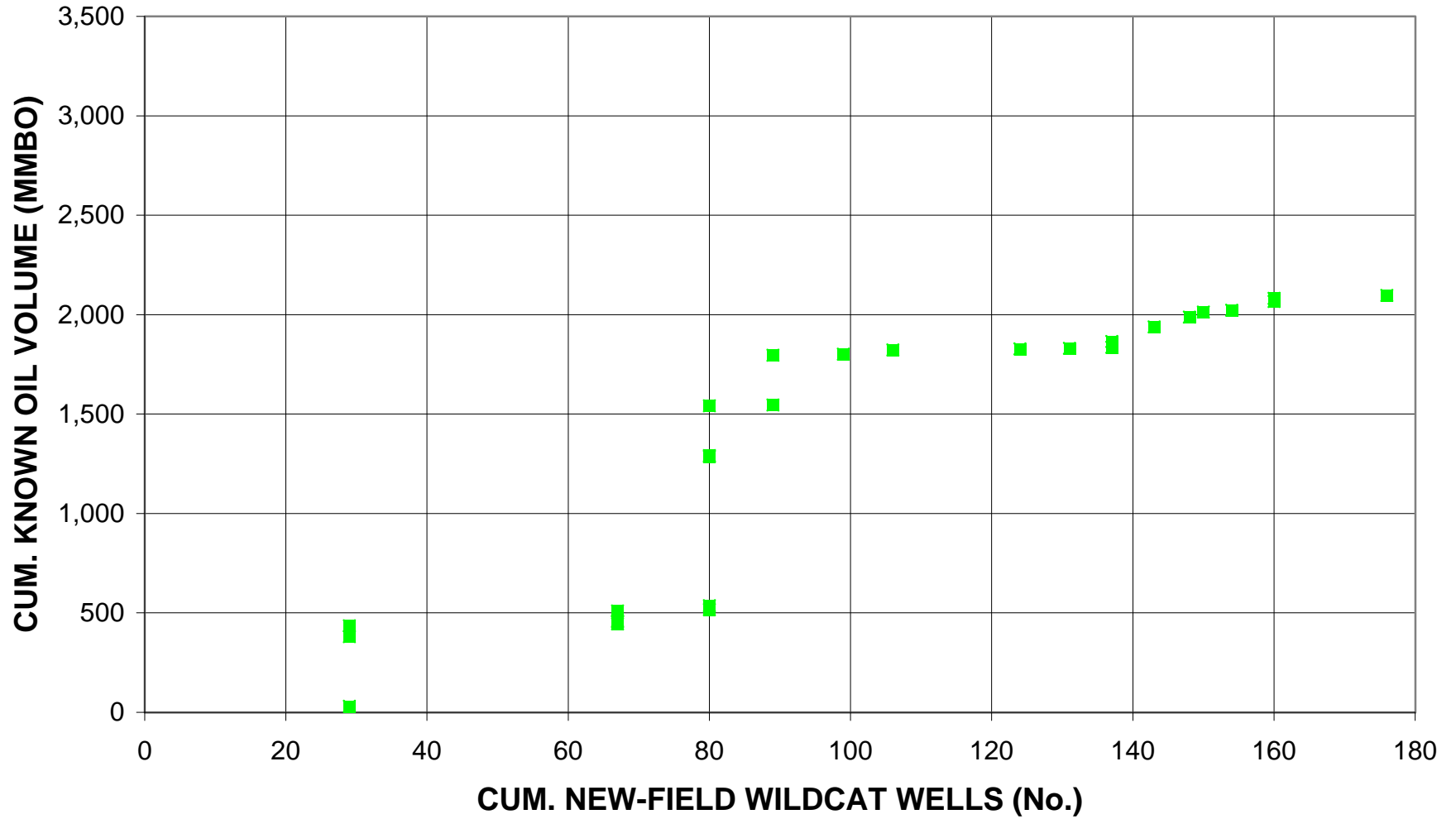
Bou Dabbous-Tertiary Structural/Stratigraphic, Assessment Unit 20480101



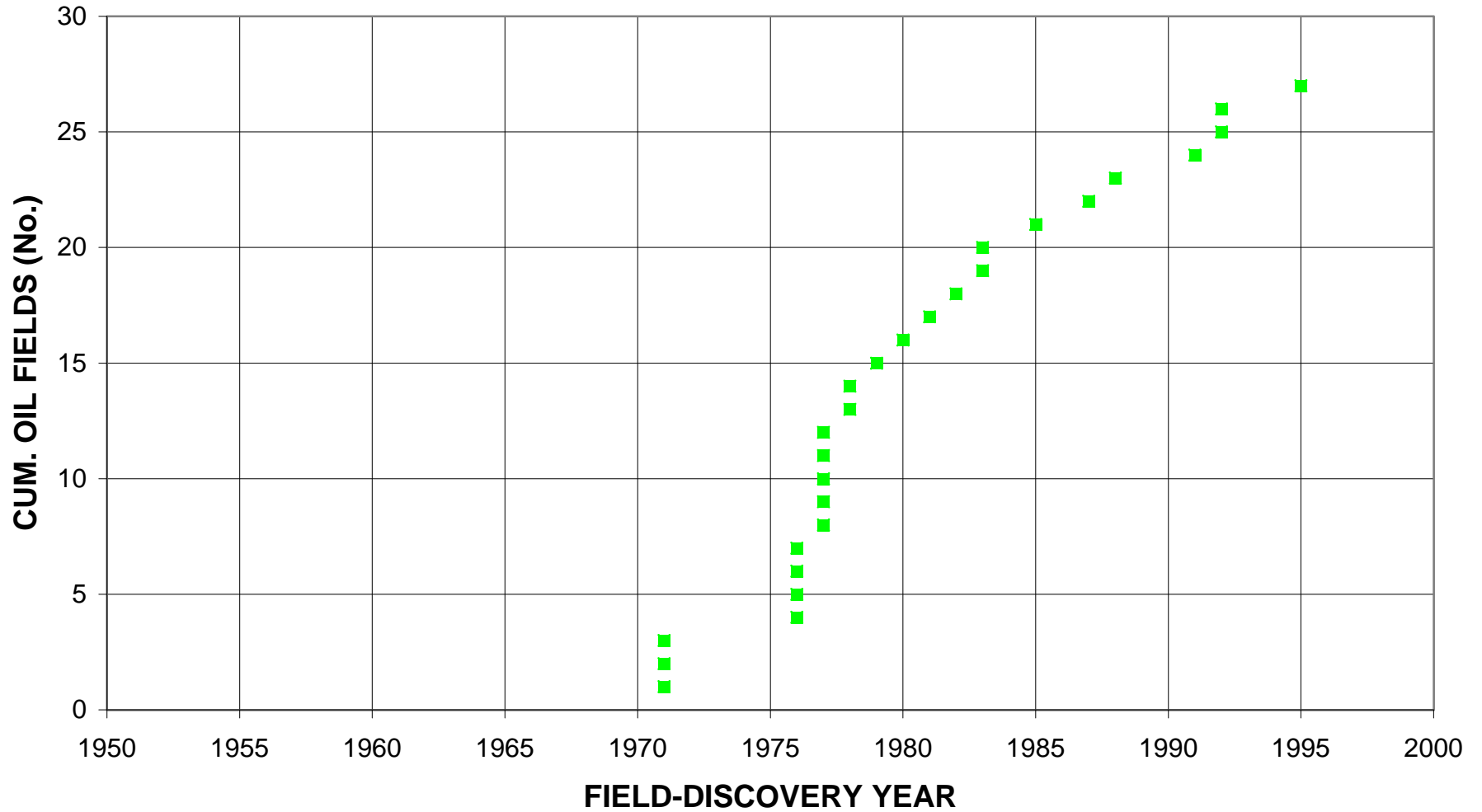
Bou Dabbous-Tertiary Structural/Stratigraphic, Assessment Unit 20480101



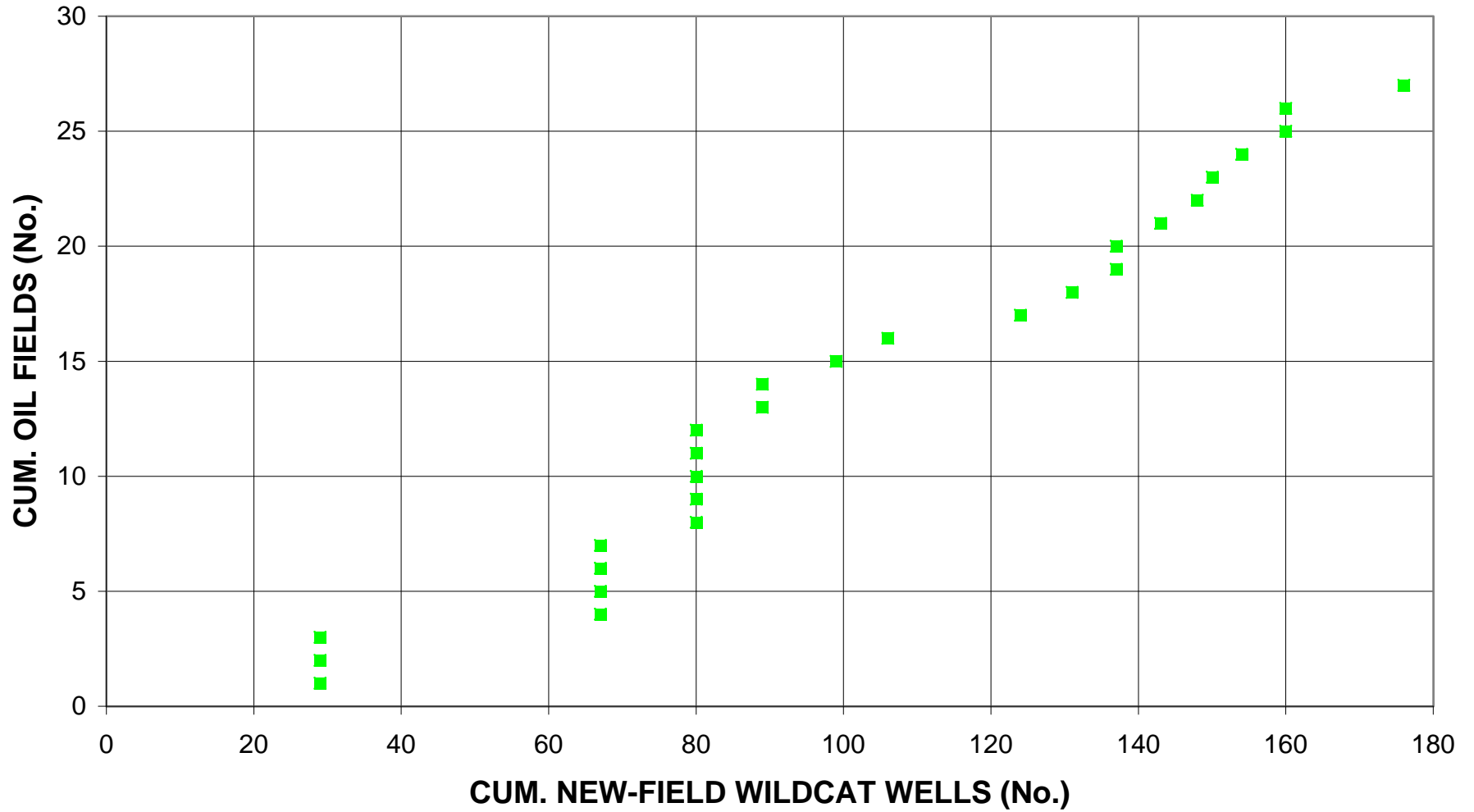
Bou Dabbous-Tertiary Structural/Stratigraphic, Assessment Unit 20480101



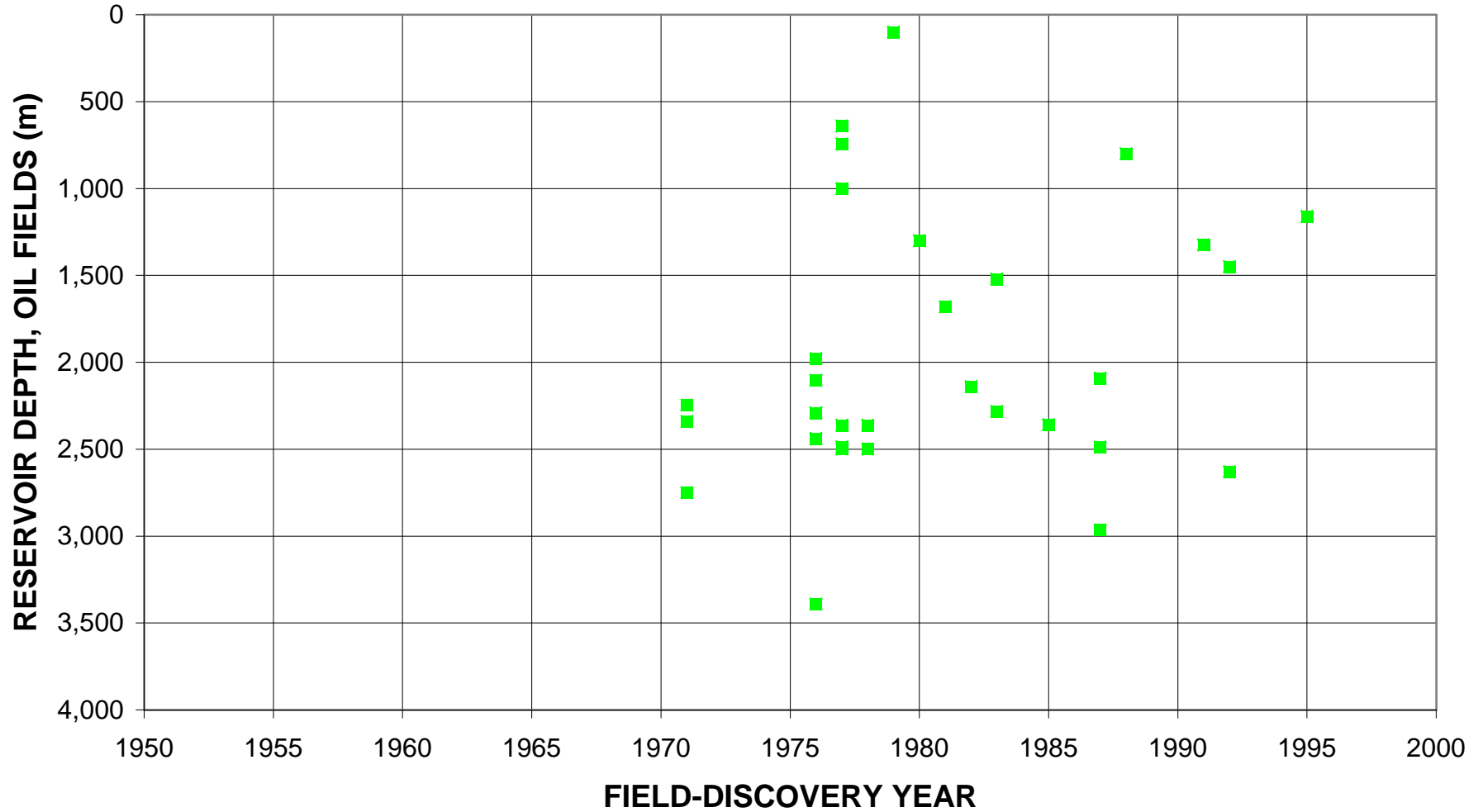
Bou Dabbous-Tertiary Structural/Stratigraphic, Assessment Unit 20480101



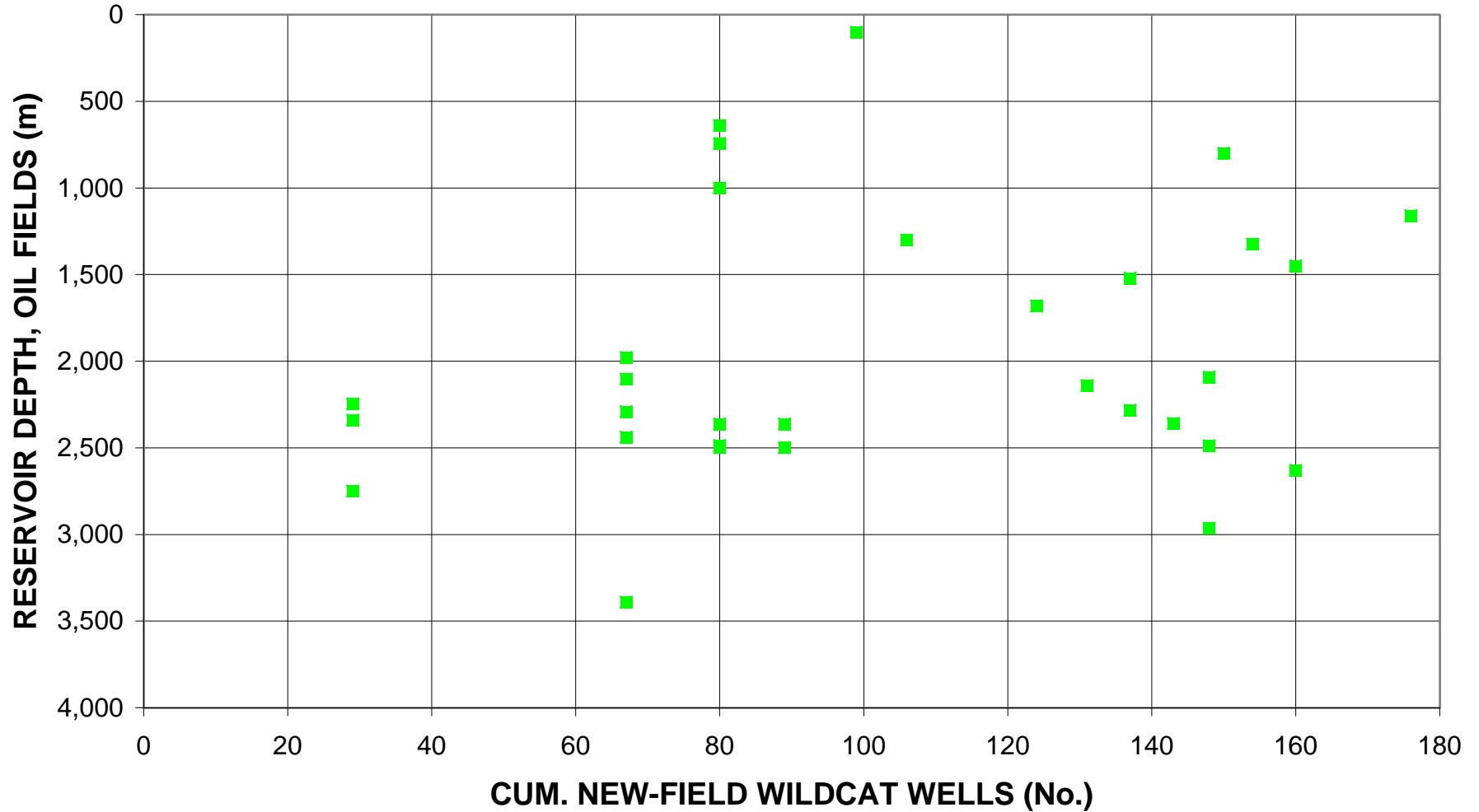
Bou Dabbous-Tertiary Structural/Stratigraphic, Assessment Unit 20480101



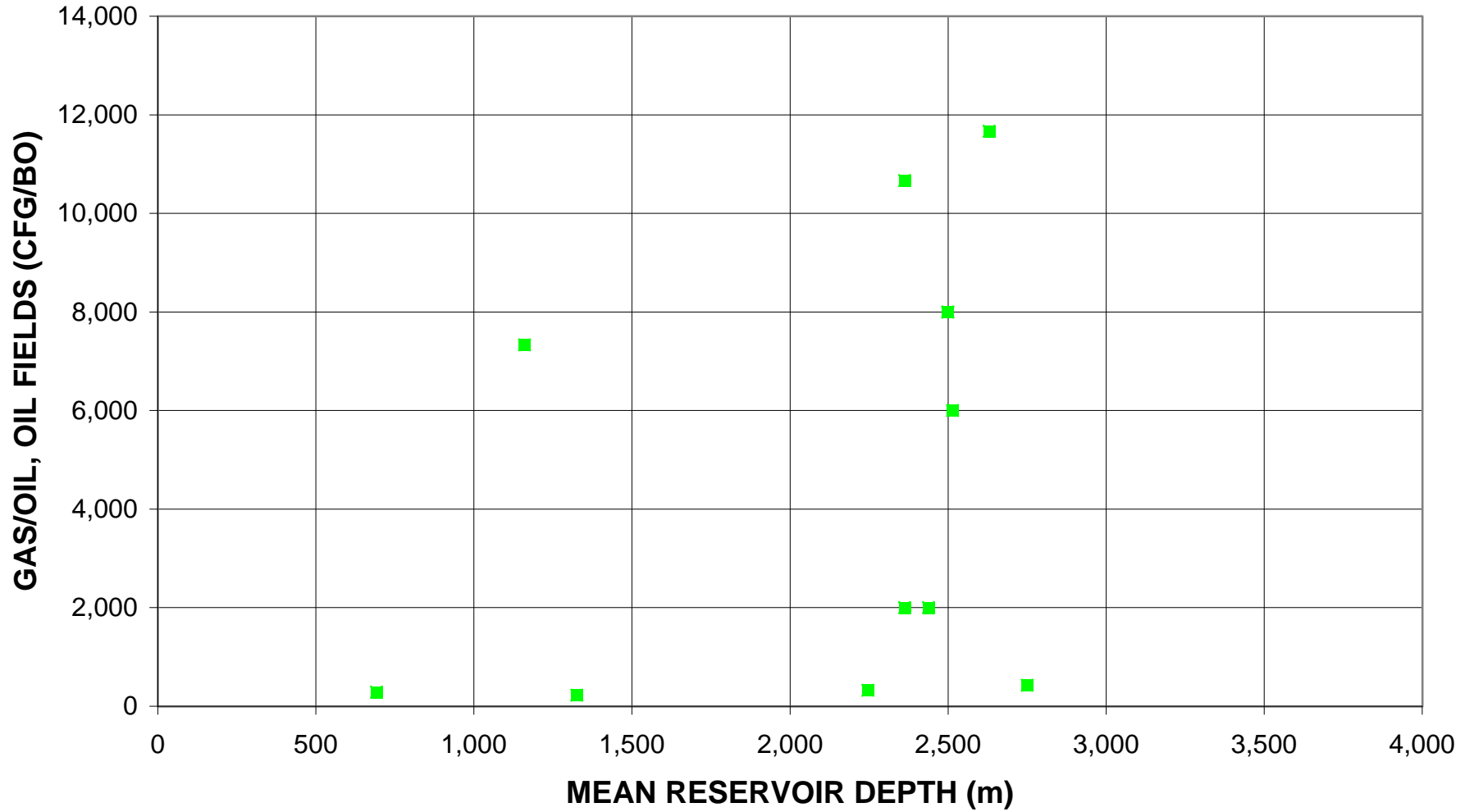
Bou Dabbous-Tertiary Structural/Stratigraphic, Assessment Unit 20480101



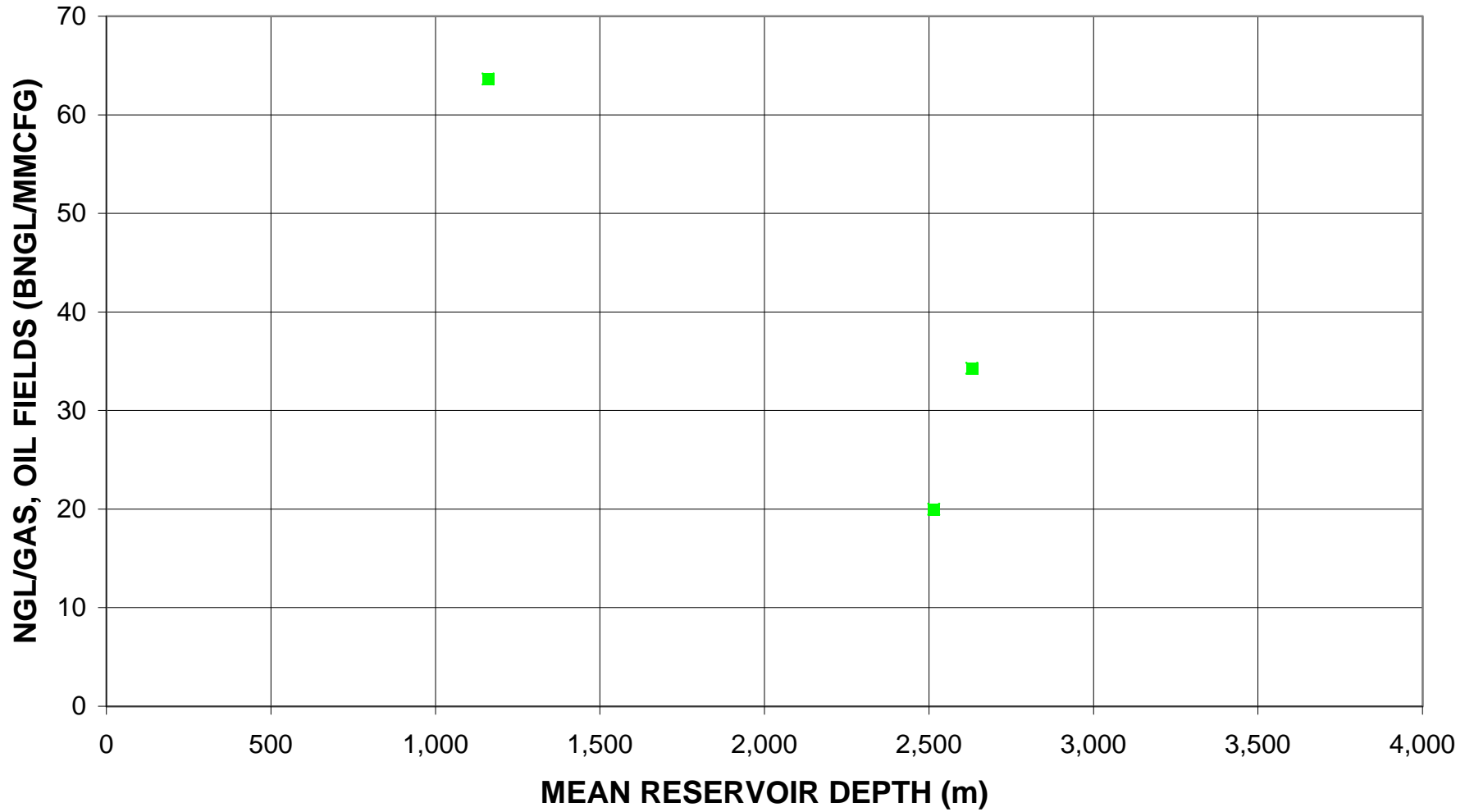
Bou Dabbous-Tertiary Structural/Stratigraphic, Assessment Unit 20480101



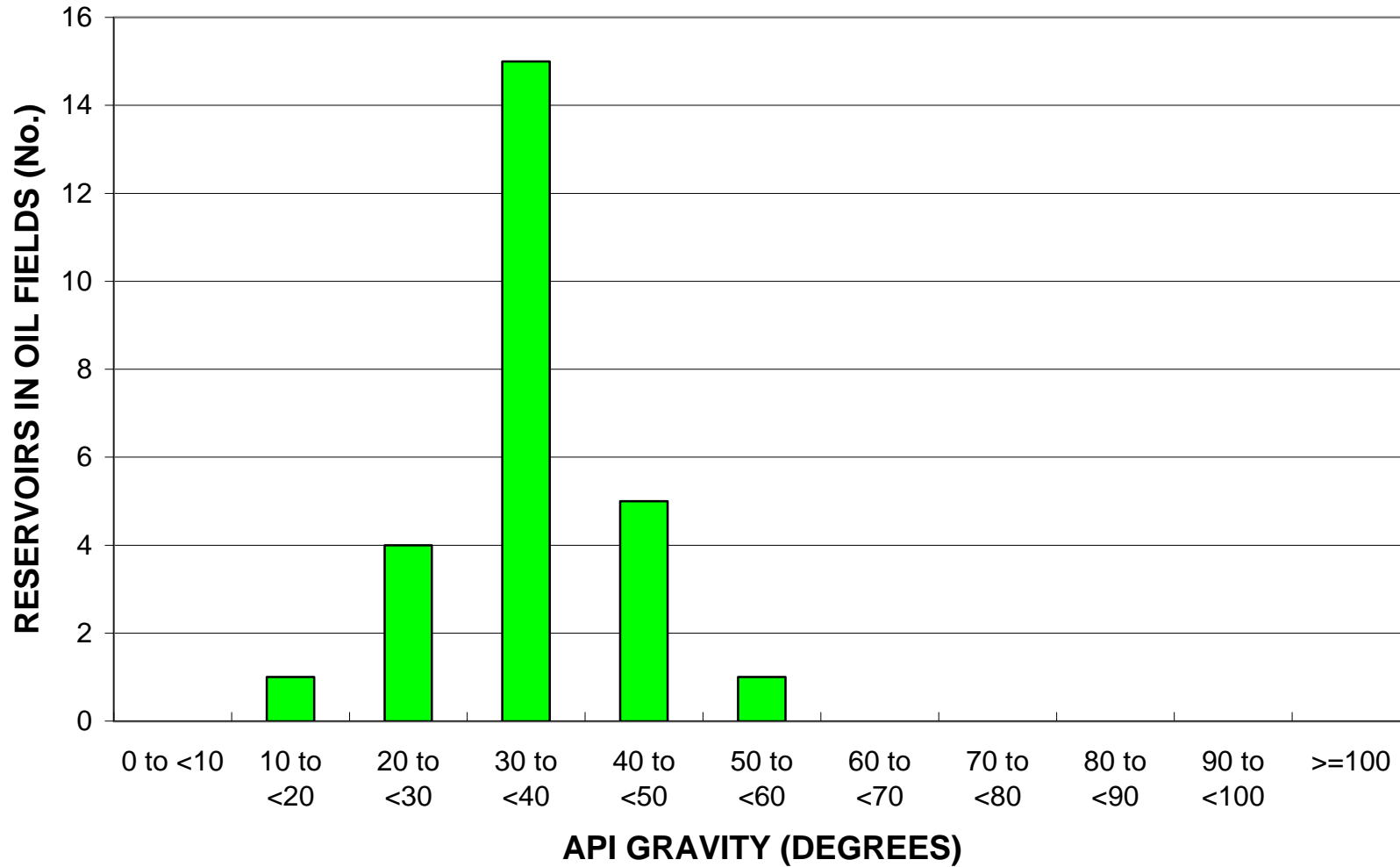
Bou Dabbous-Tertiary Structural/Stratigraphic, Assessment Unit 20480101



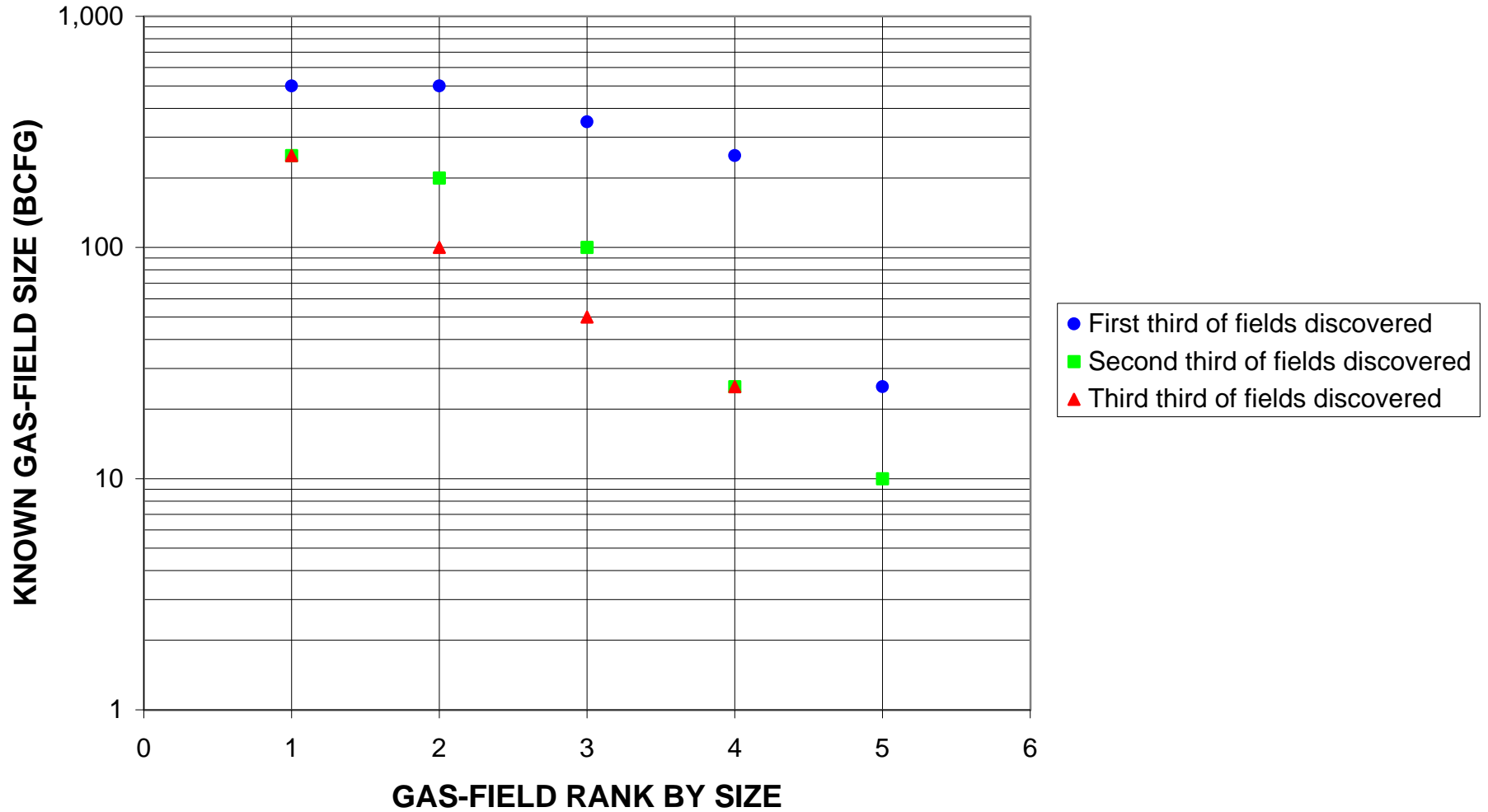
Bou Dabbous-Tertiary Structural/Stratigraphic, Assessment Unit 20480101



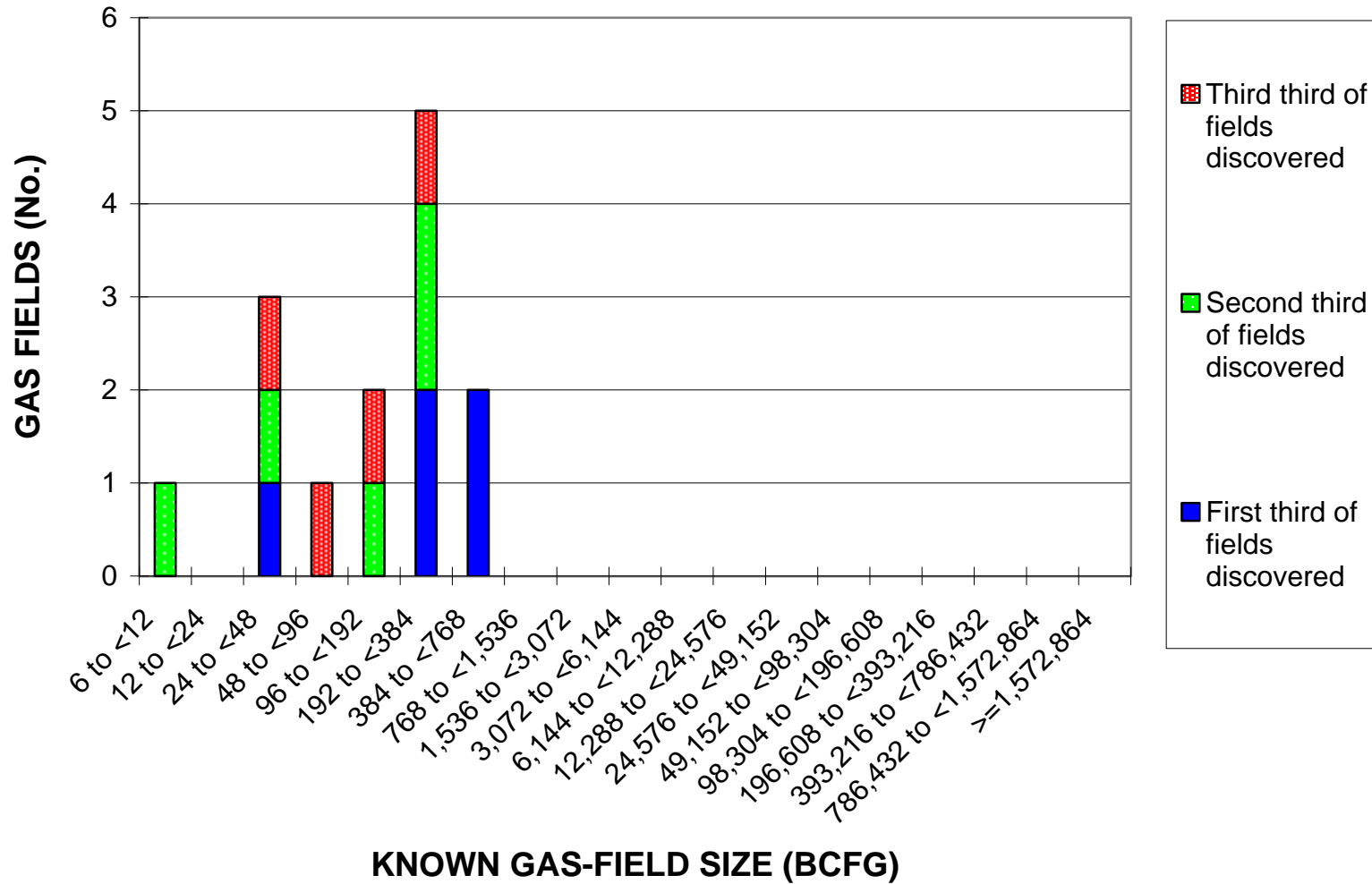
Bou Dabbous-Tertiary Structural/Stratigraphic, Assessment Unit 20480101



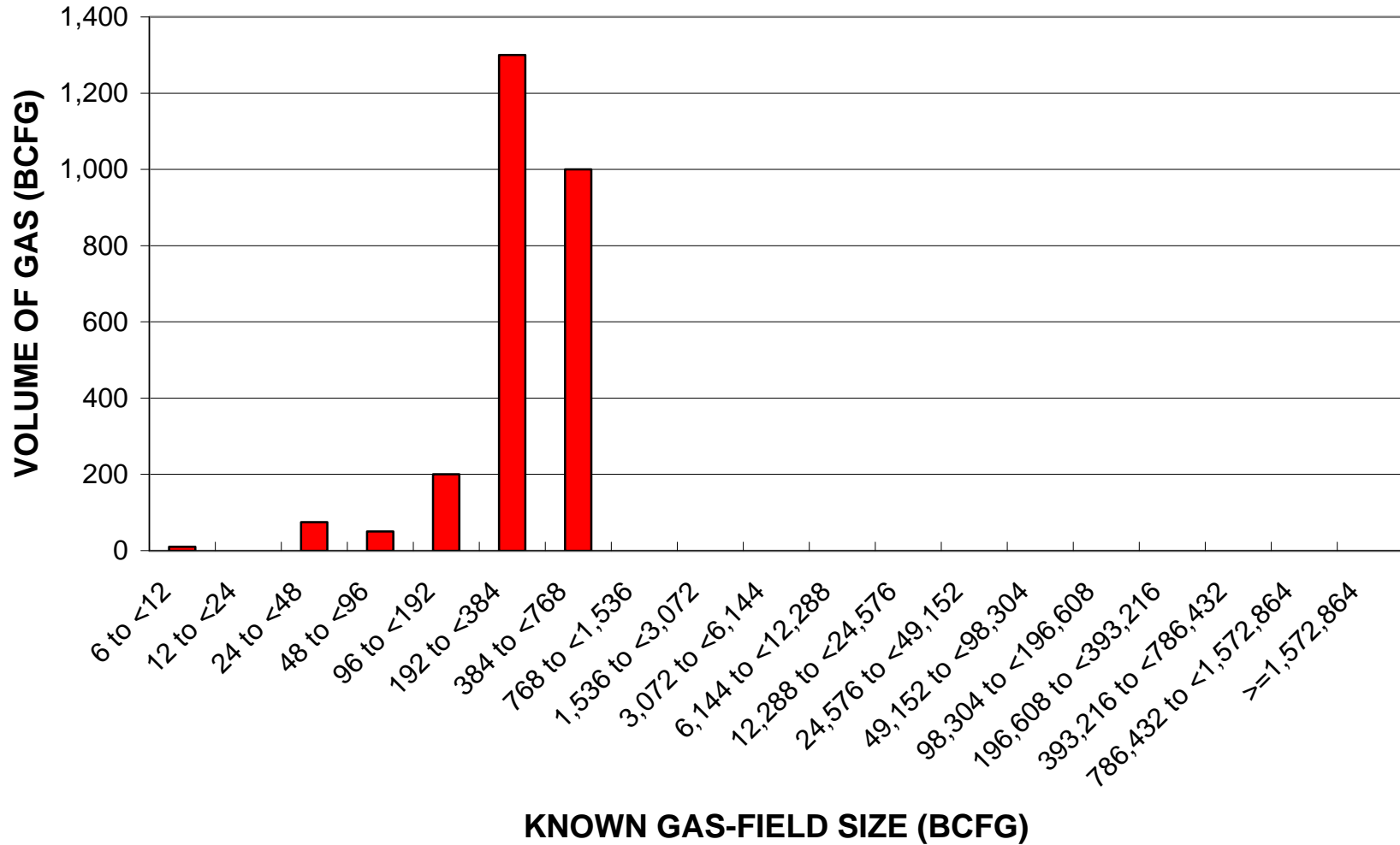
Bou Dabbous-Tertiary Structural/Stratigraphic, Assessment Unit 20480101



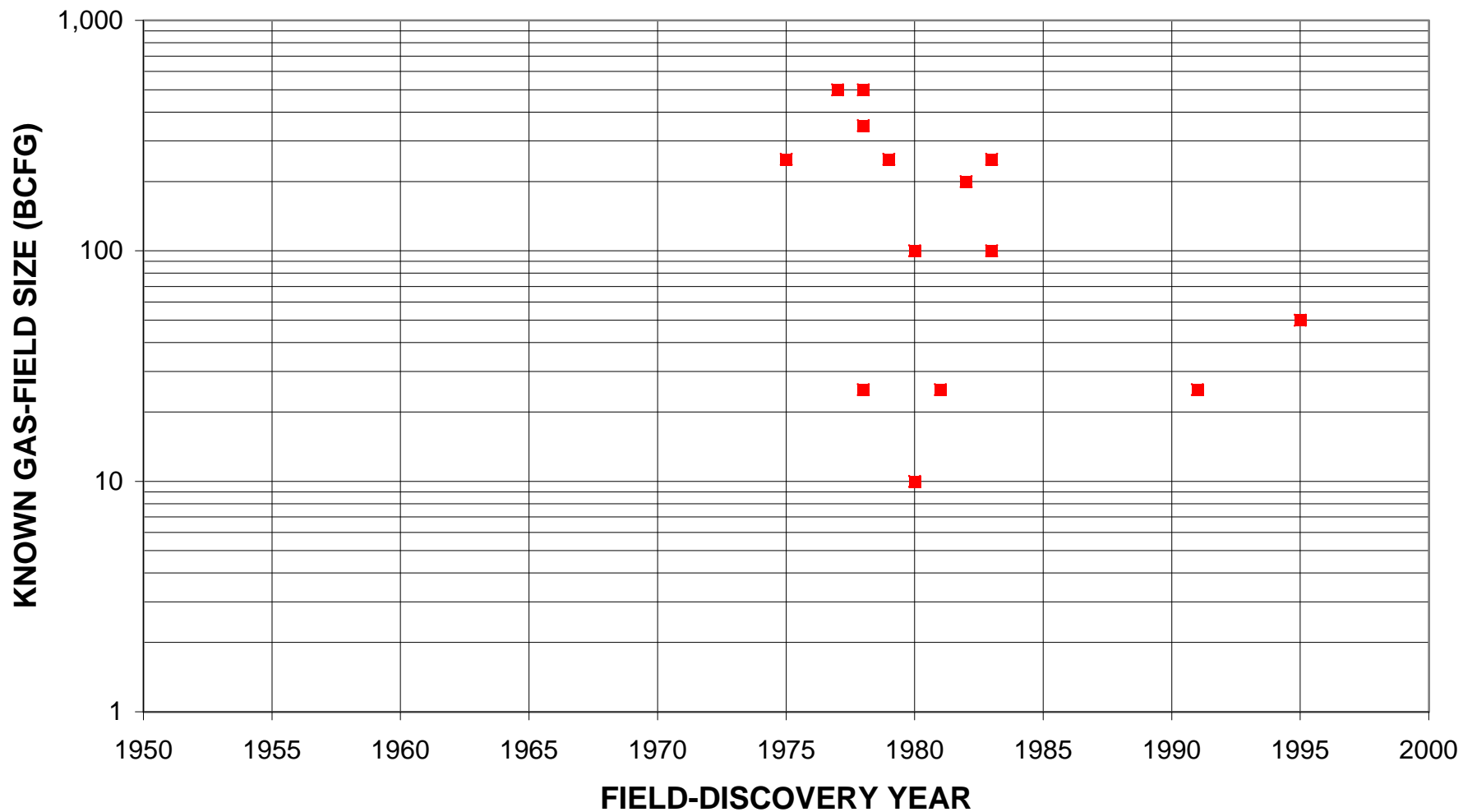
Bou Dabbous-Tertiary Structural/Stratigraphic, Assessment Unit 20480101



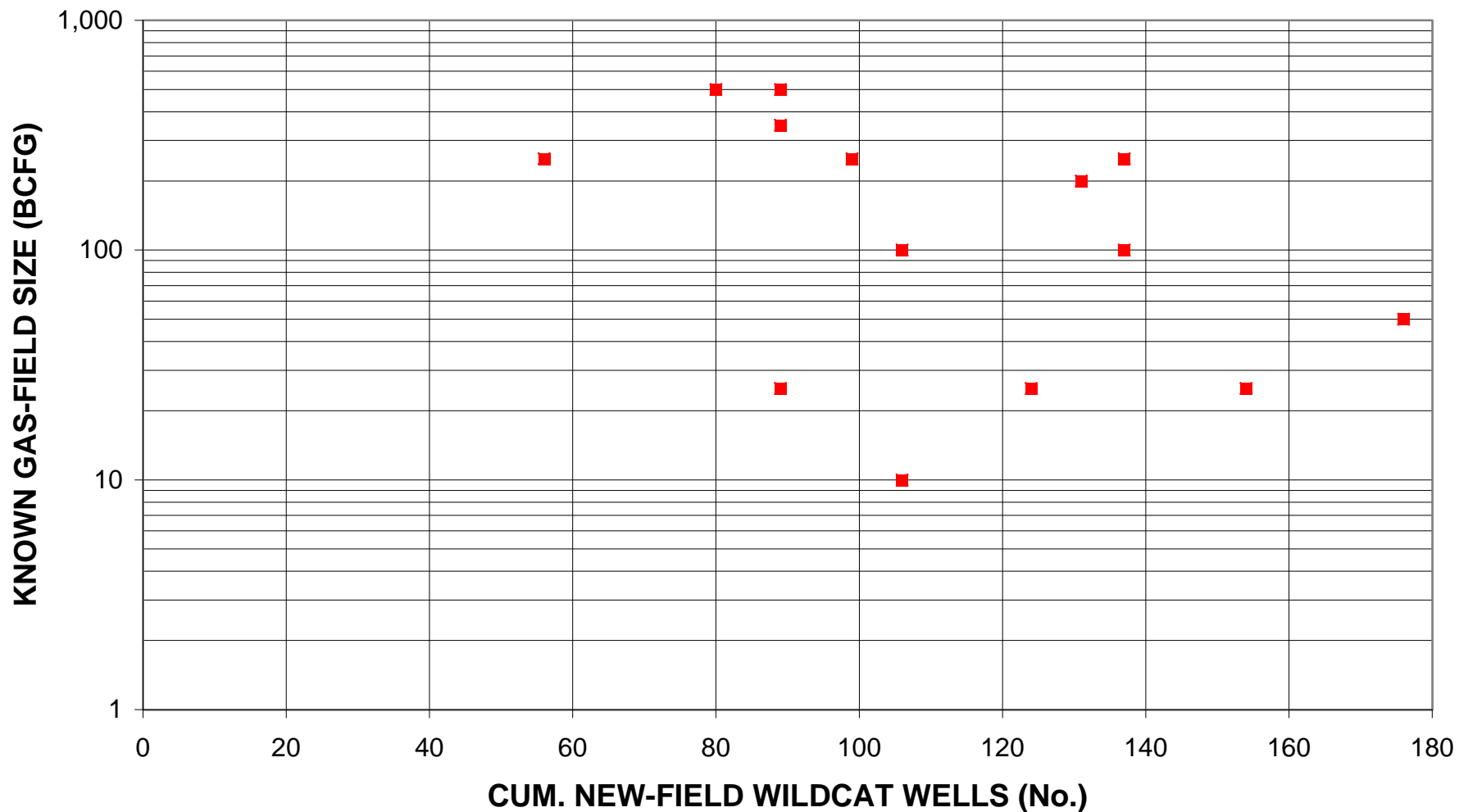
Bou Dabbous-Tertiary Structural/Stratigraphic, Assessment Unit 20480101



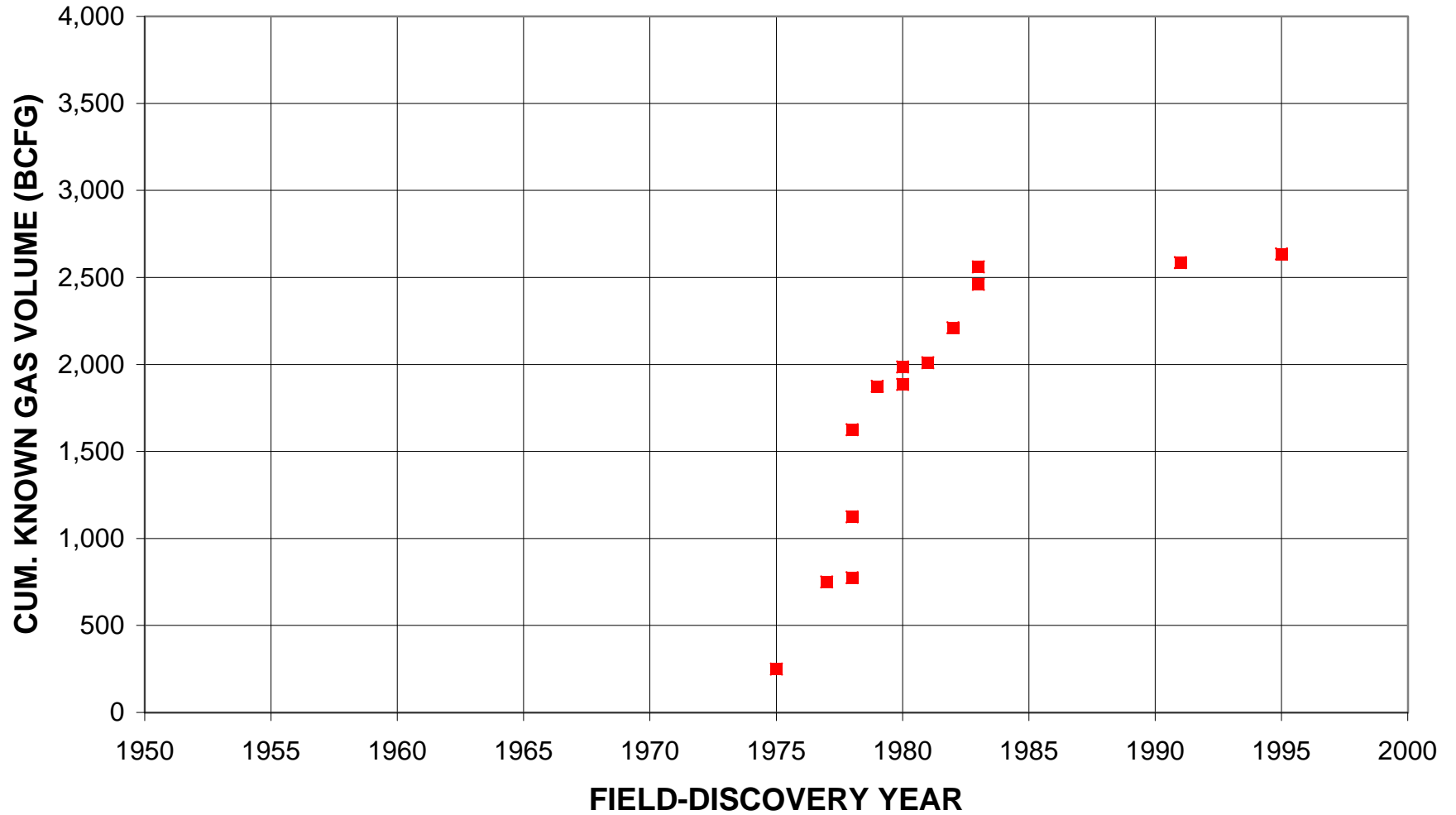
Bou Dabbous-Tertiary Structural/Stratigraphic, Assessment Unit 20480101



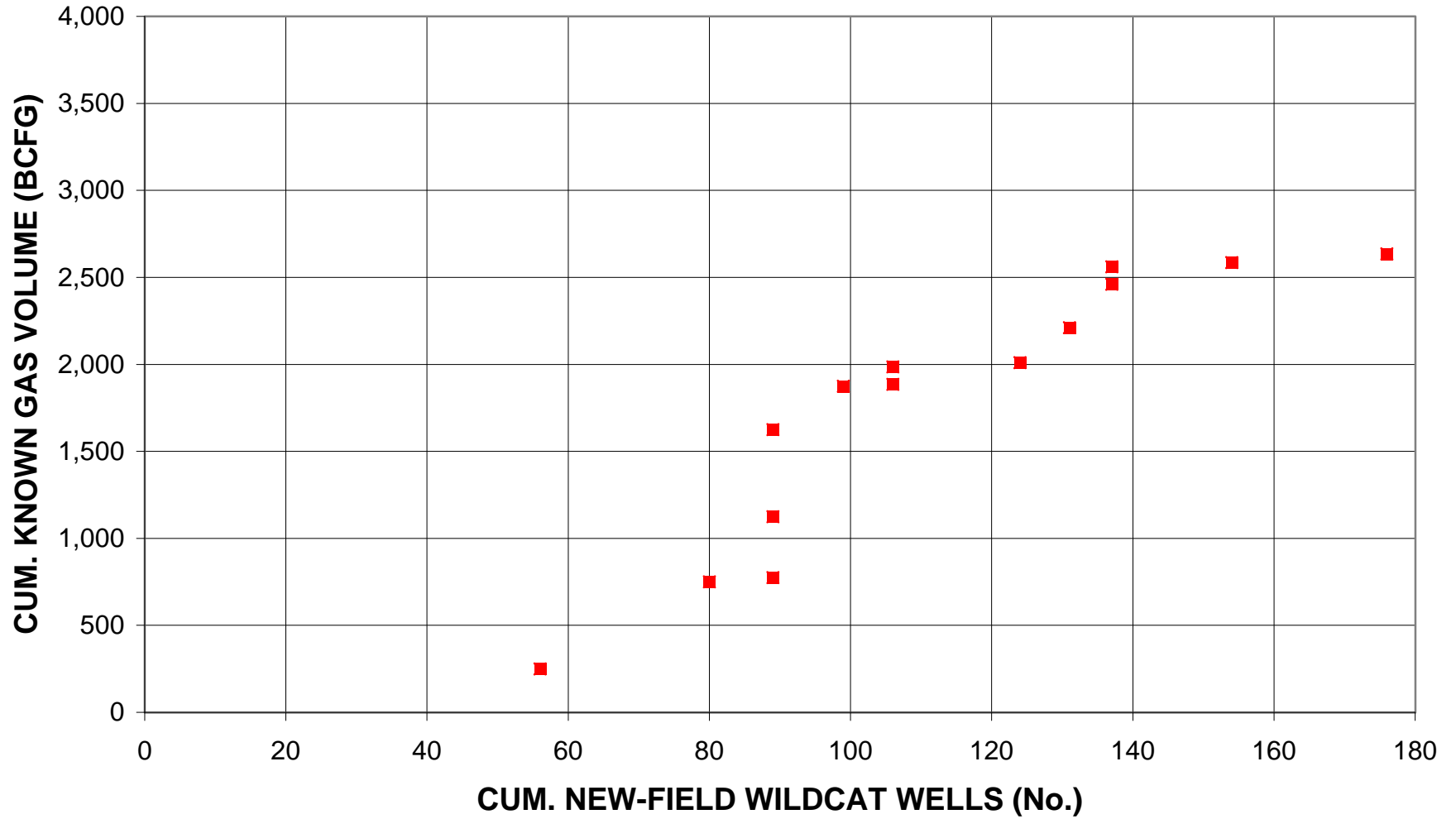
Bou Dabbous-Tertiary Structural/Stratigraphic, Assessment Unit 20480101



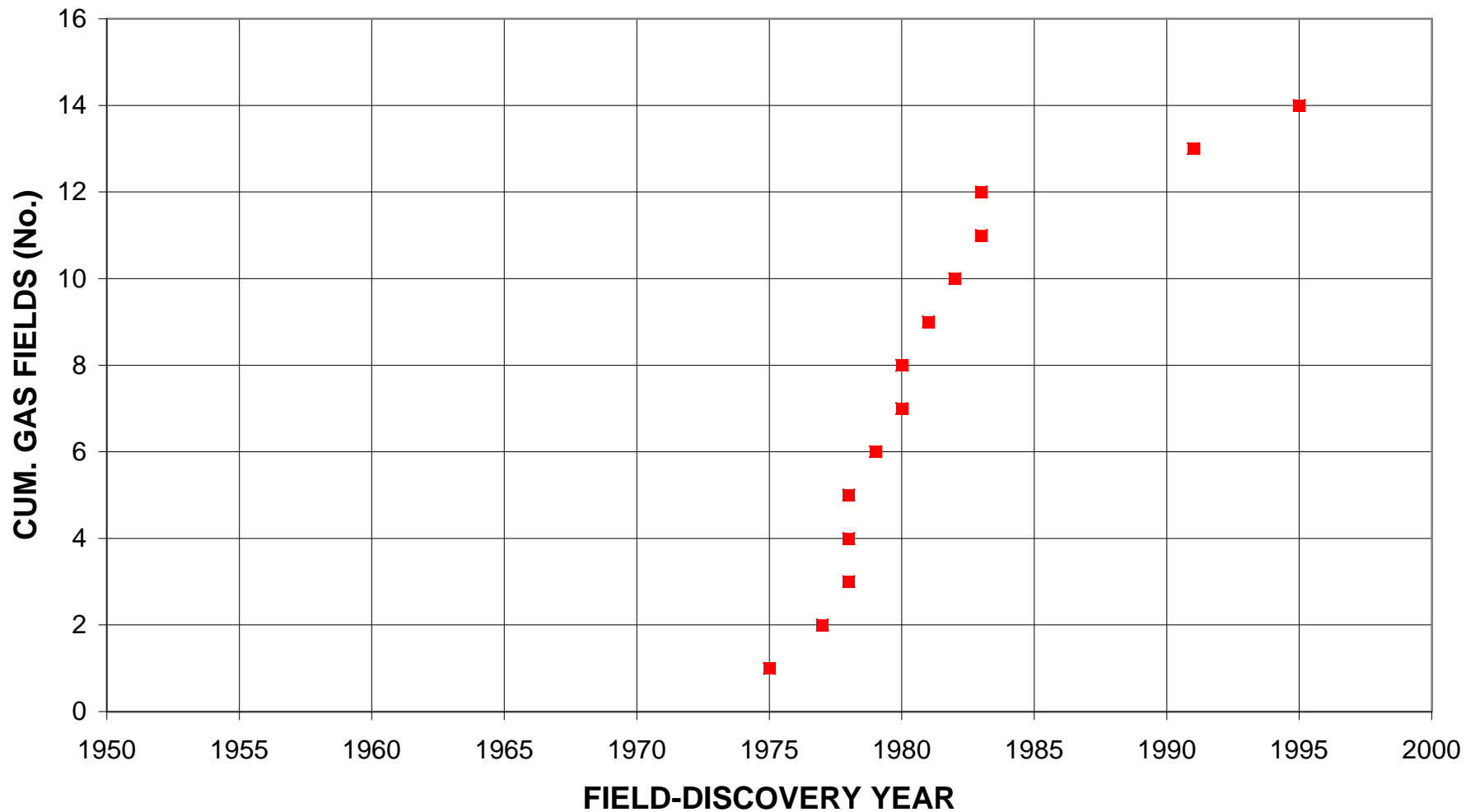
Bou Dabbous-Tertiary Structural/Stratigraphic, Assessment Unit 20480101



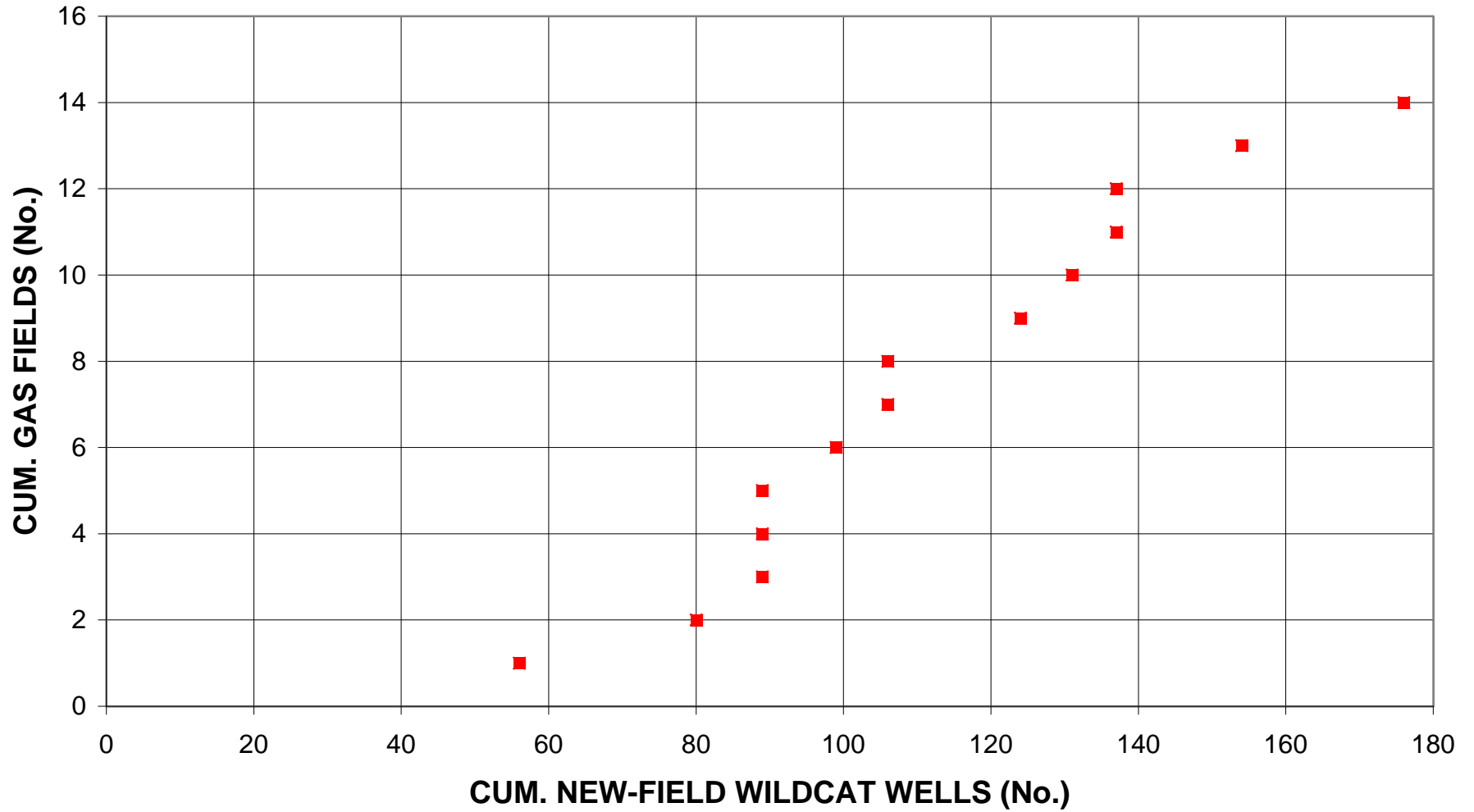
Bou Dabbous-Tertiary Structural/Stratigraphic, Assessment Unit 20480101



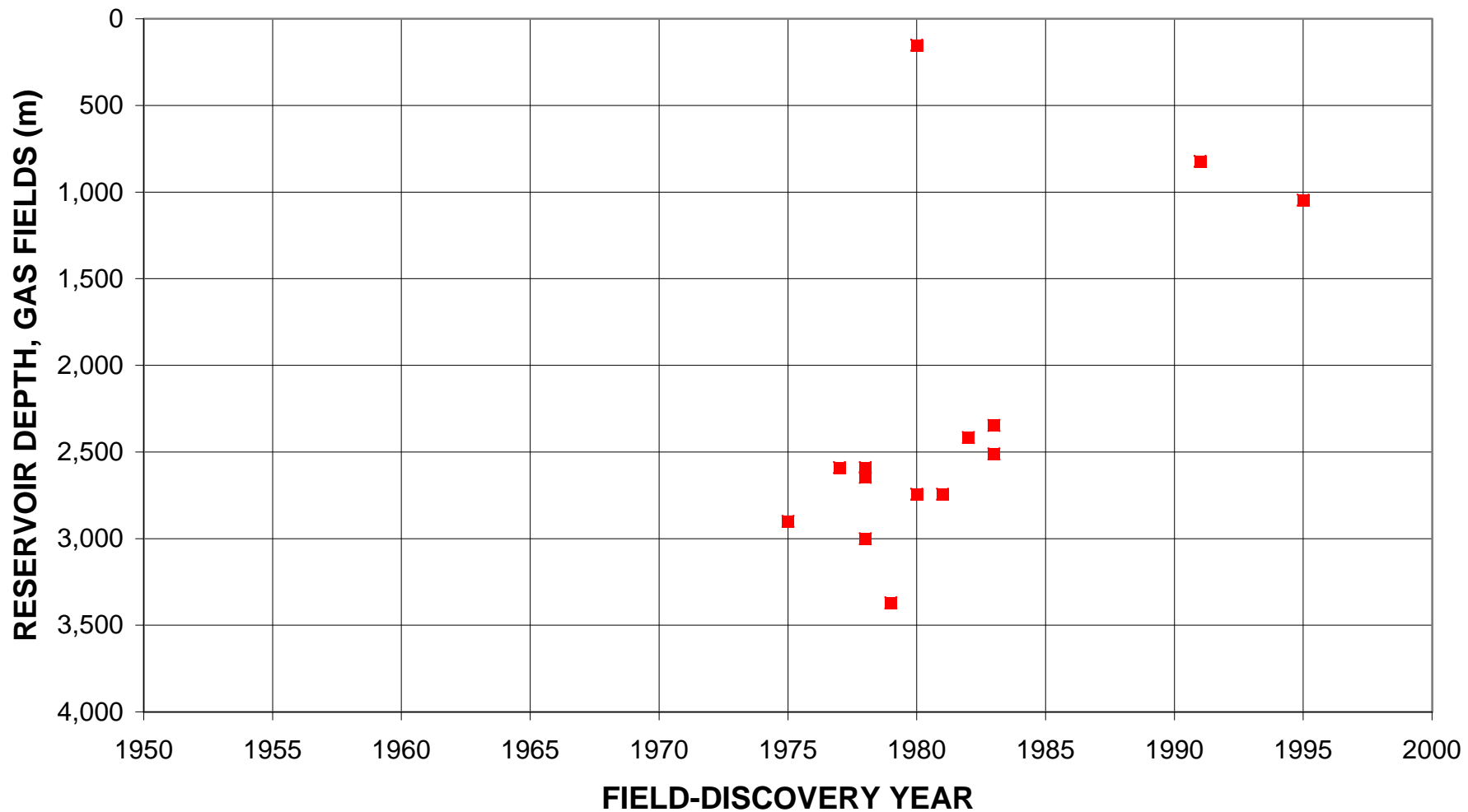
Bou Dabbous-Tertiary Structural/Stratigraphic, Assessment Unit 20480101



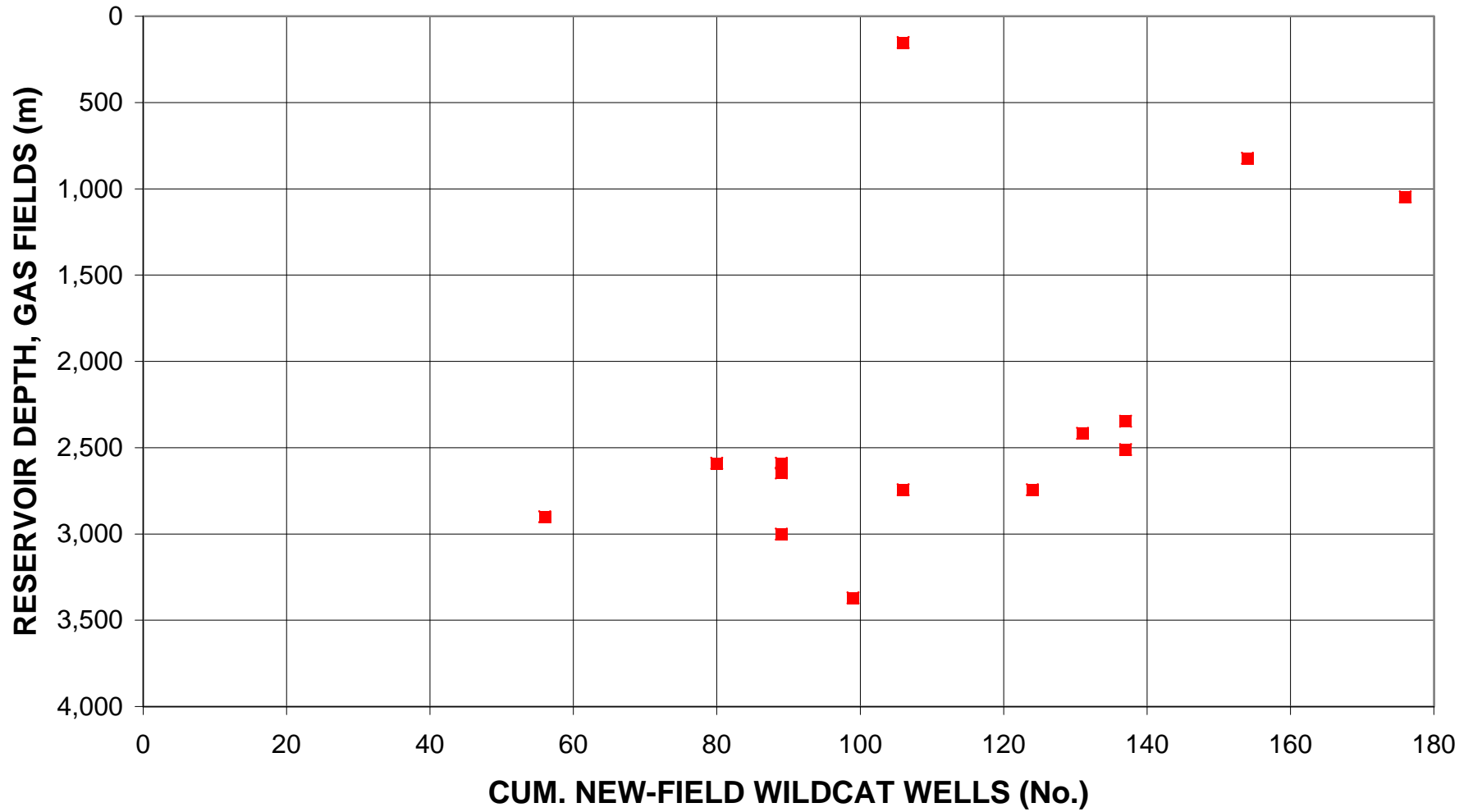
Bou Dabbous-Tertiary Structural/Stratigraphic, Assessment Unit 20480101



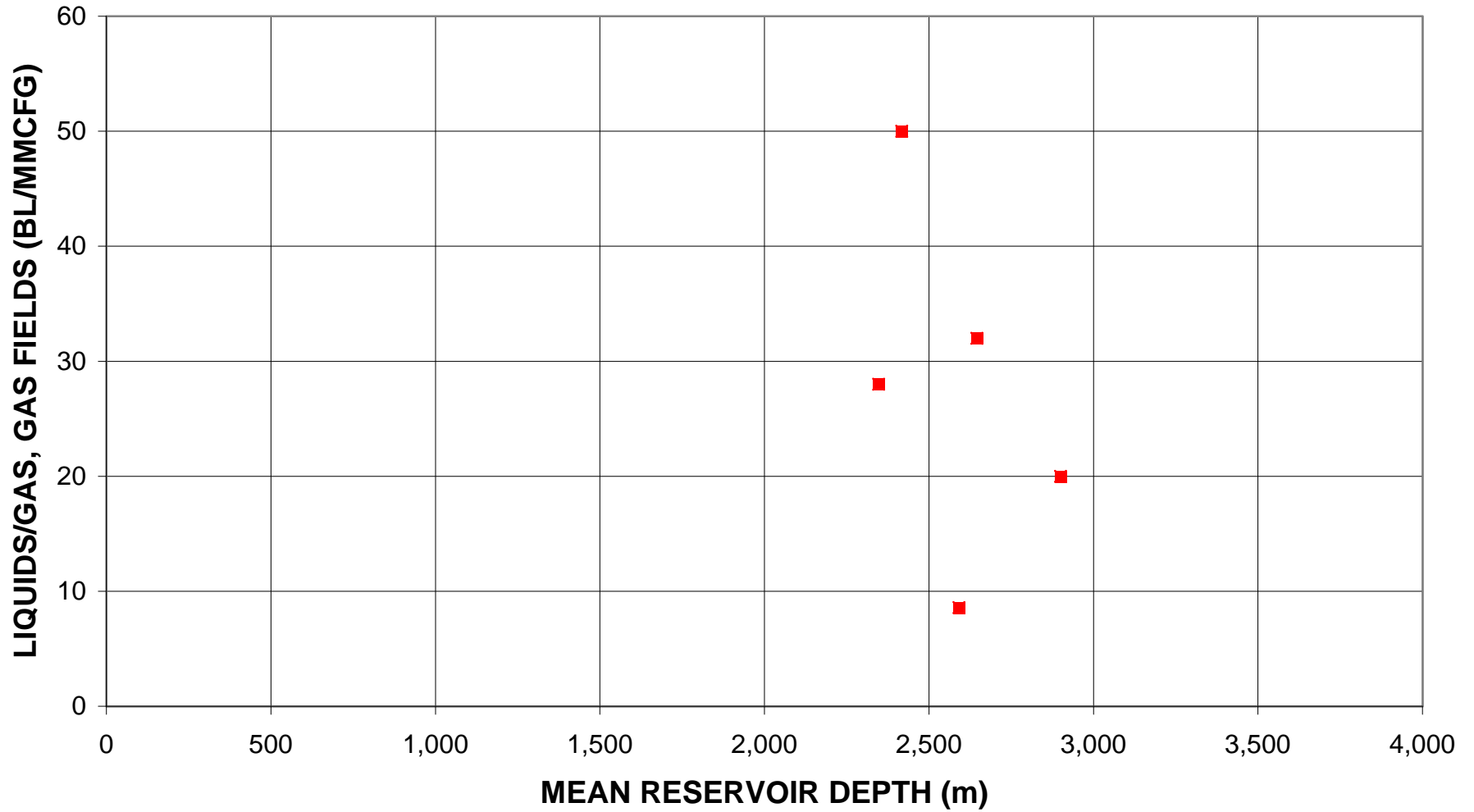
Bou Dabbous-Tertiary Structural/Stratigraphic, Assessment Unit 20480101



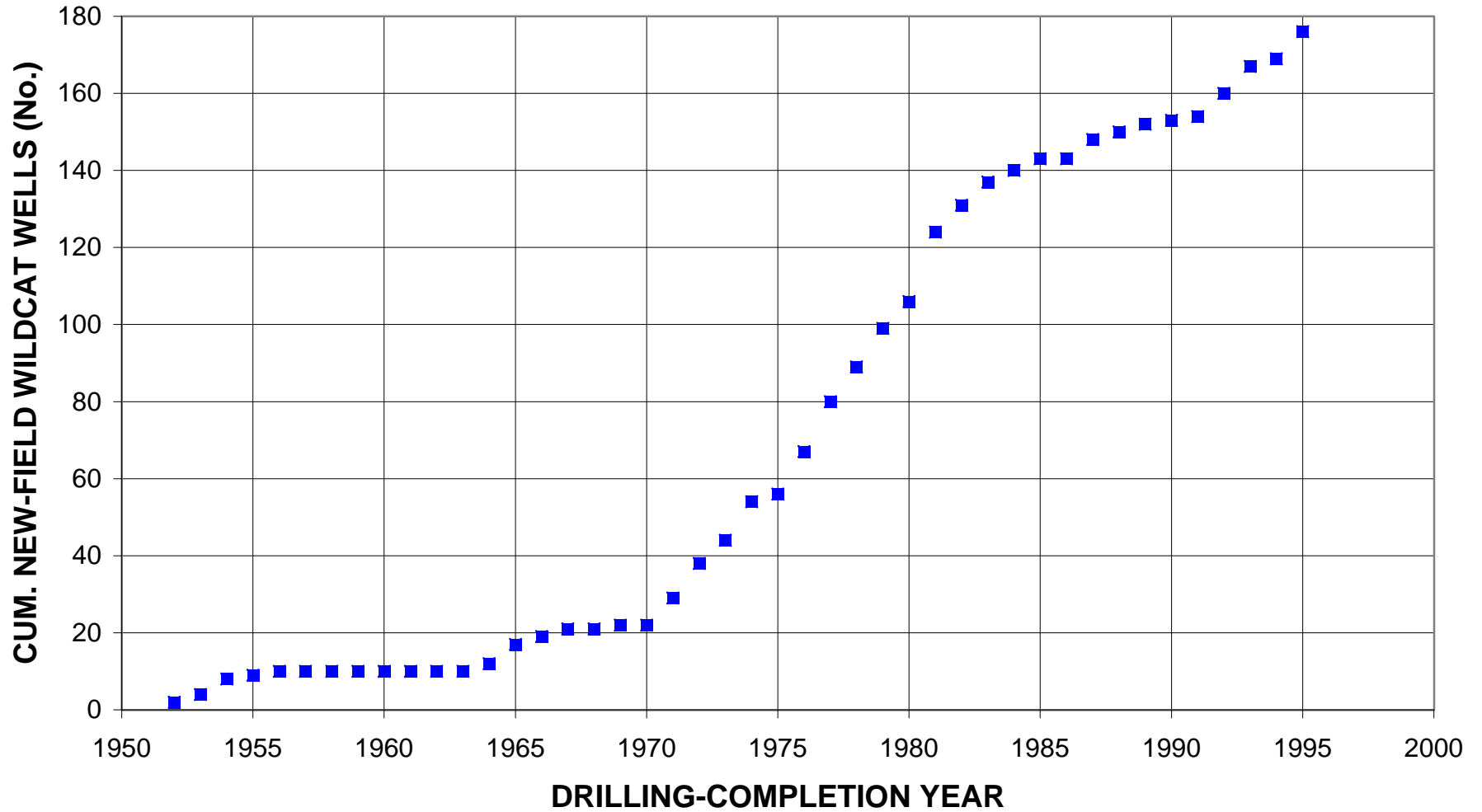
Bou Dabbous-Tertiary Structural/Stratigraphic, Assessment Unit 20480101



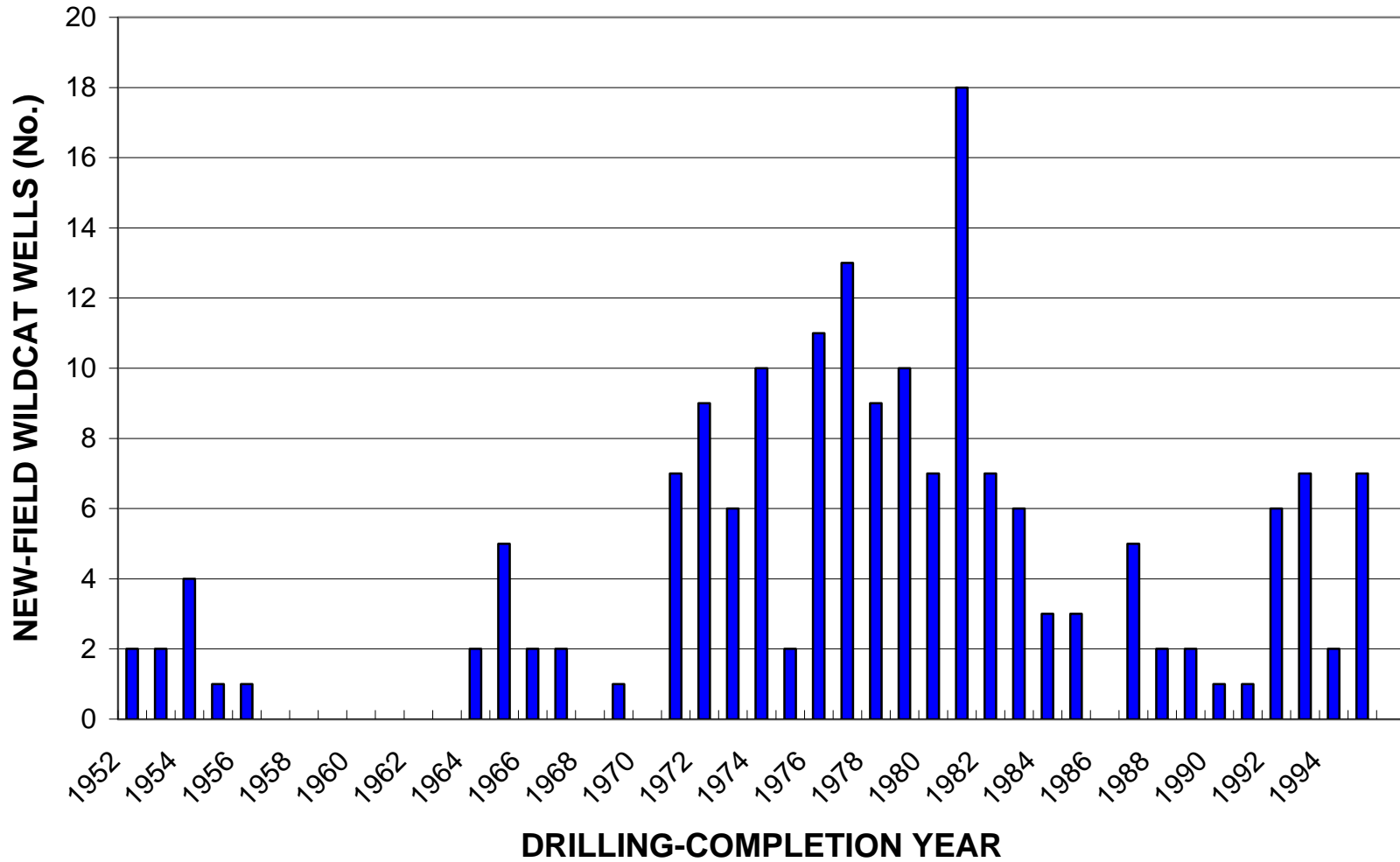
Bou Dabbous-Tertiary Structural/Stratigraphic, Assessment Unit 20480101



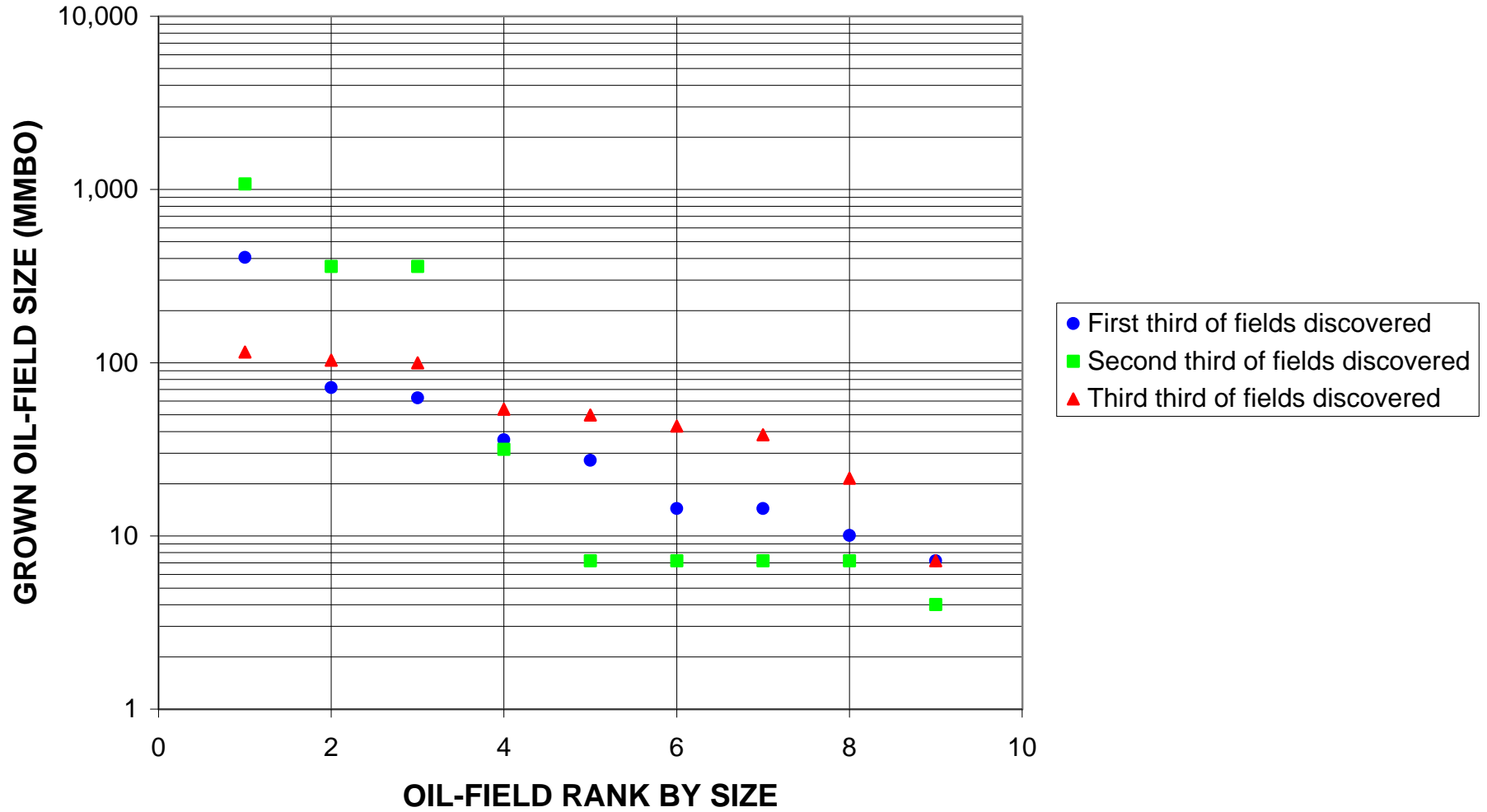
Bou Dabbous-Tertiary Structural/Stratigraphic, Assessment Unit 20480101



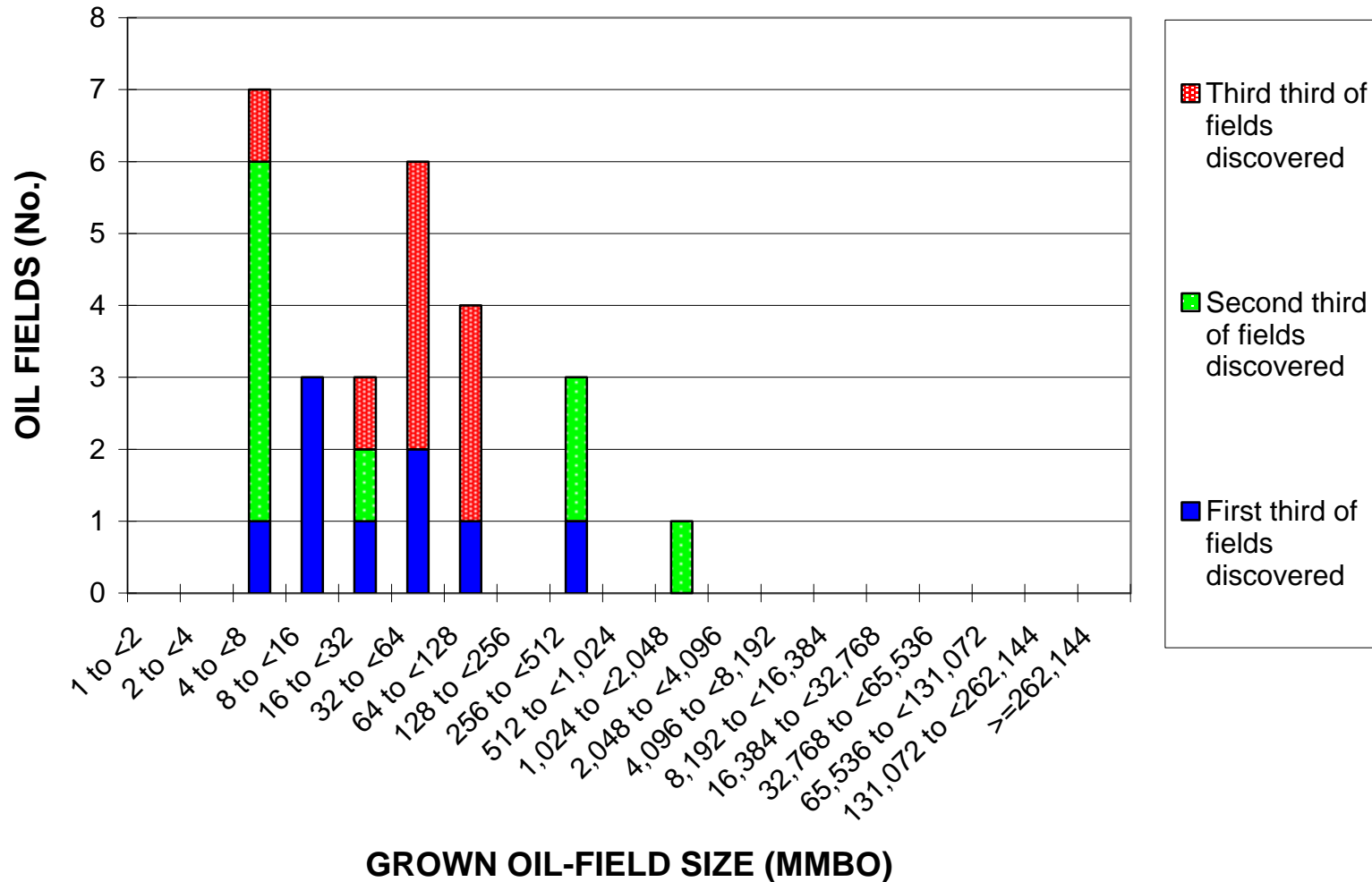
Bou Dabbous-Tertiary Structural/Stratigraphic, Assessment Unit 20480101



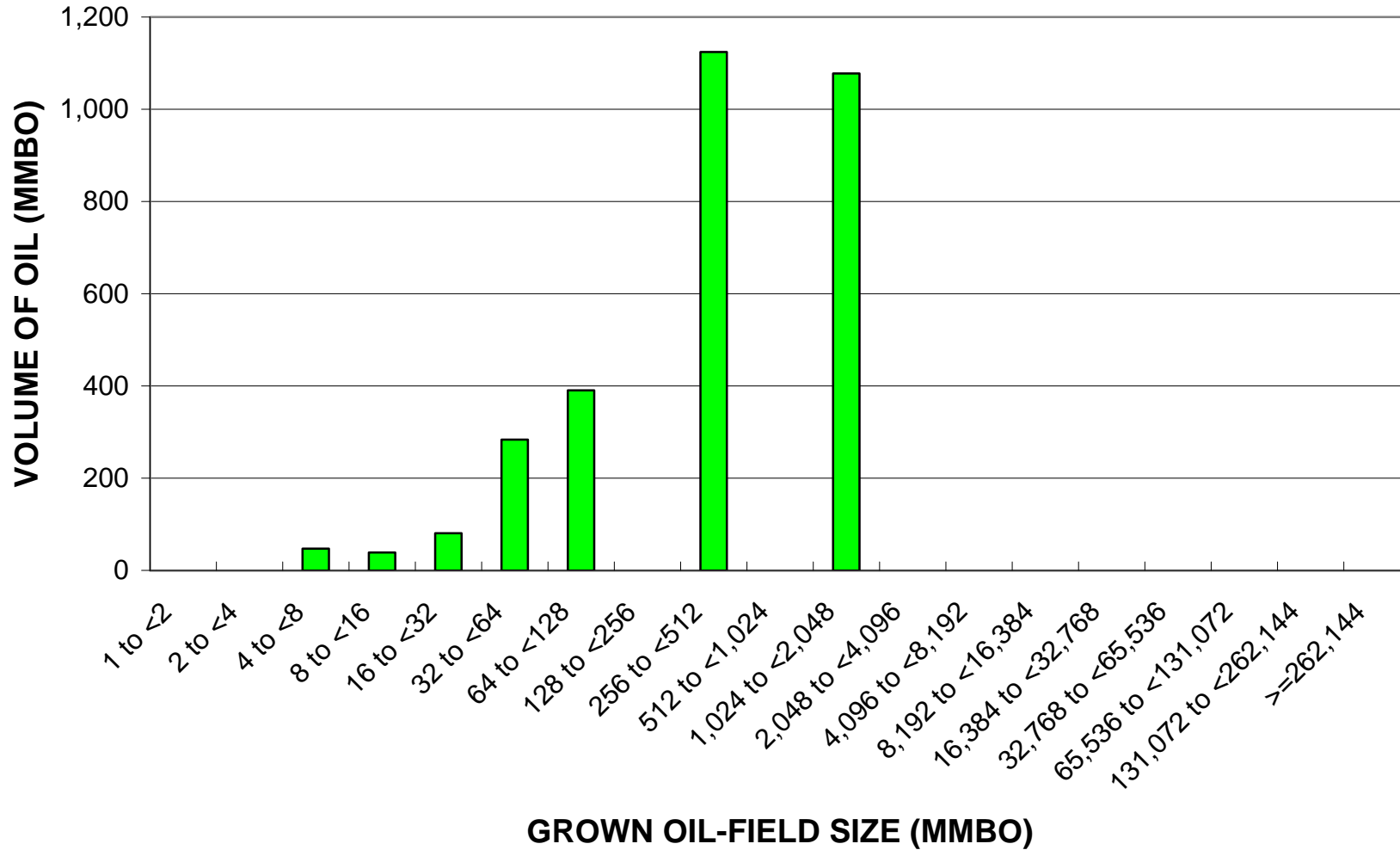
Bou Dabbous-Tertiary Structural/Stratigraphic, Assessment Unit 20480101



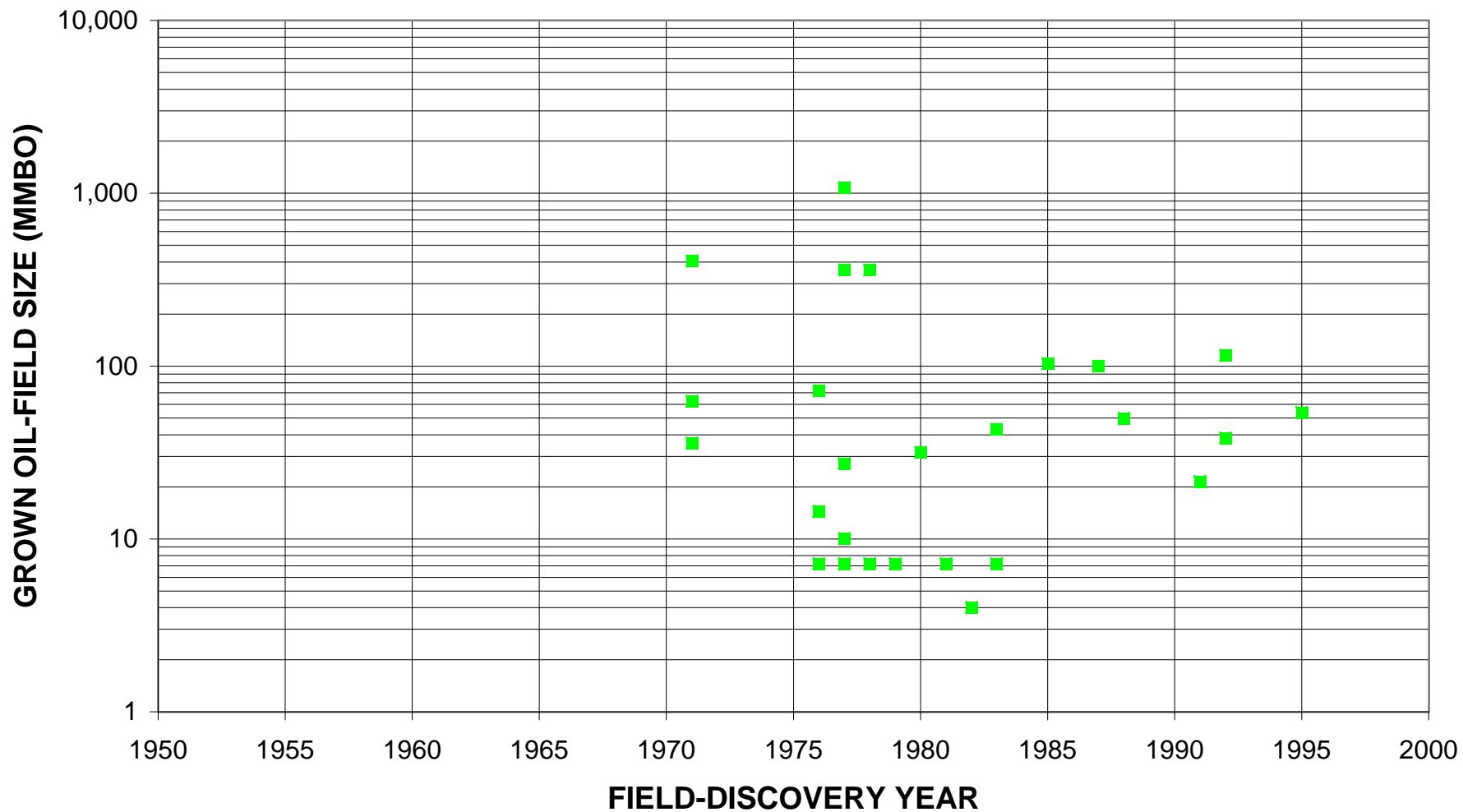
Bou Dabbous-Tertiary Structural/Stratigraphic, Assessment Unit 20480101



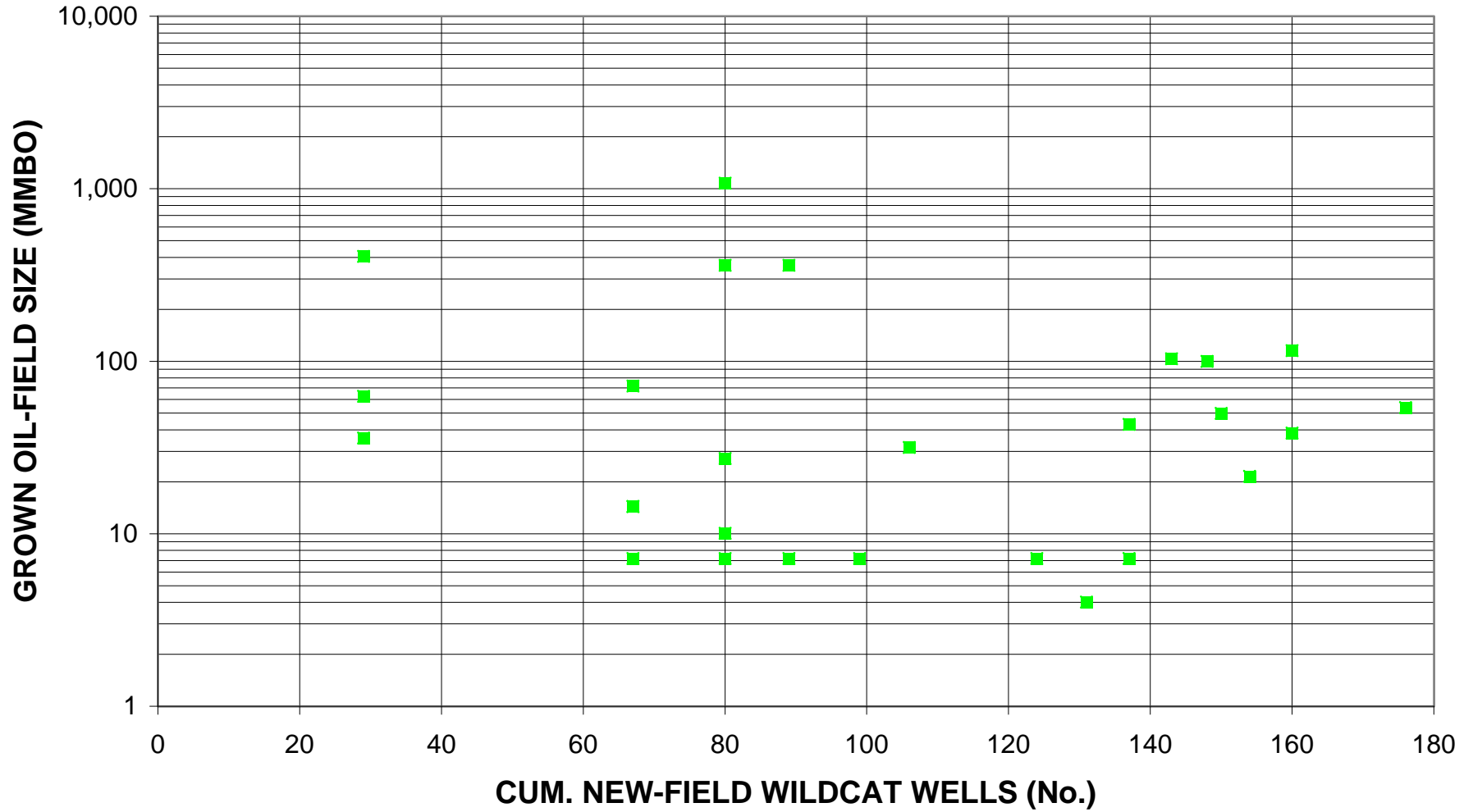
Bou Dabbous-Tertiary Structural/Stratigraphic, Assessment Unit 20480101



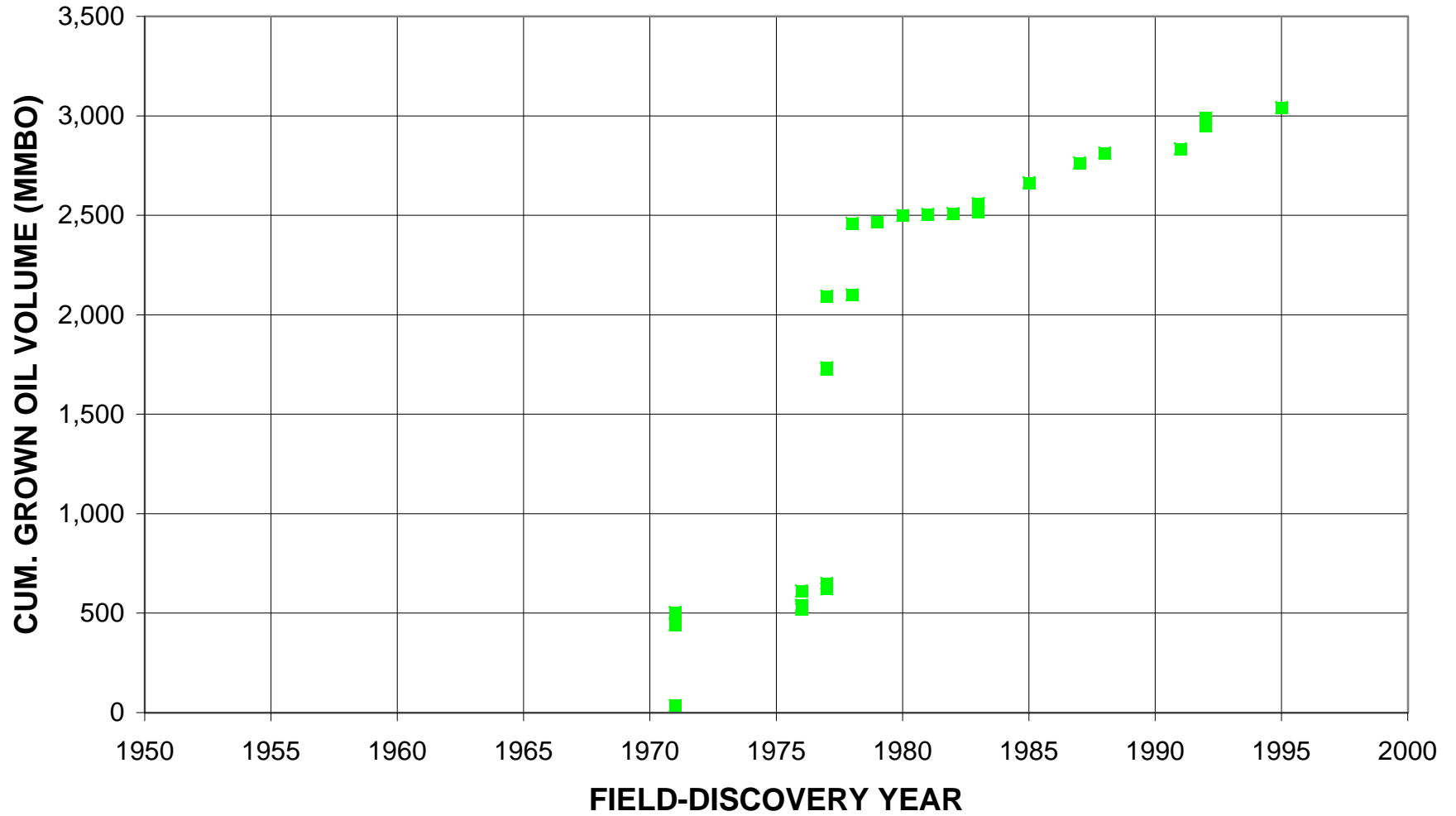
Bou Dabbous-Tertiary Structural/Stratigraphic, Assessment Unit 20480101



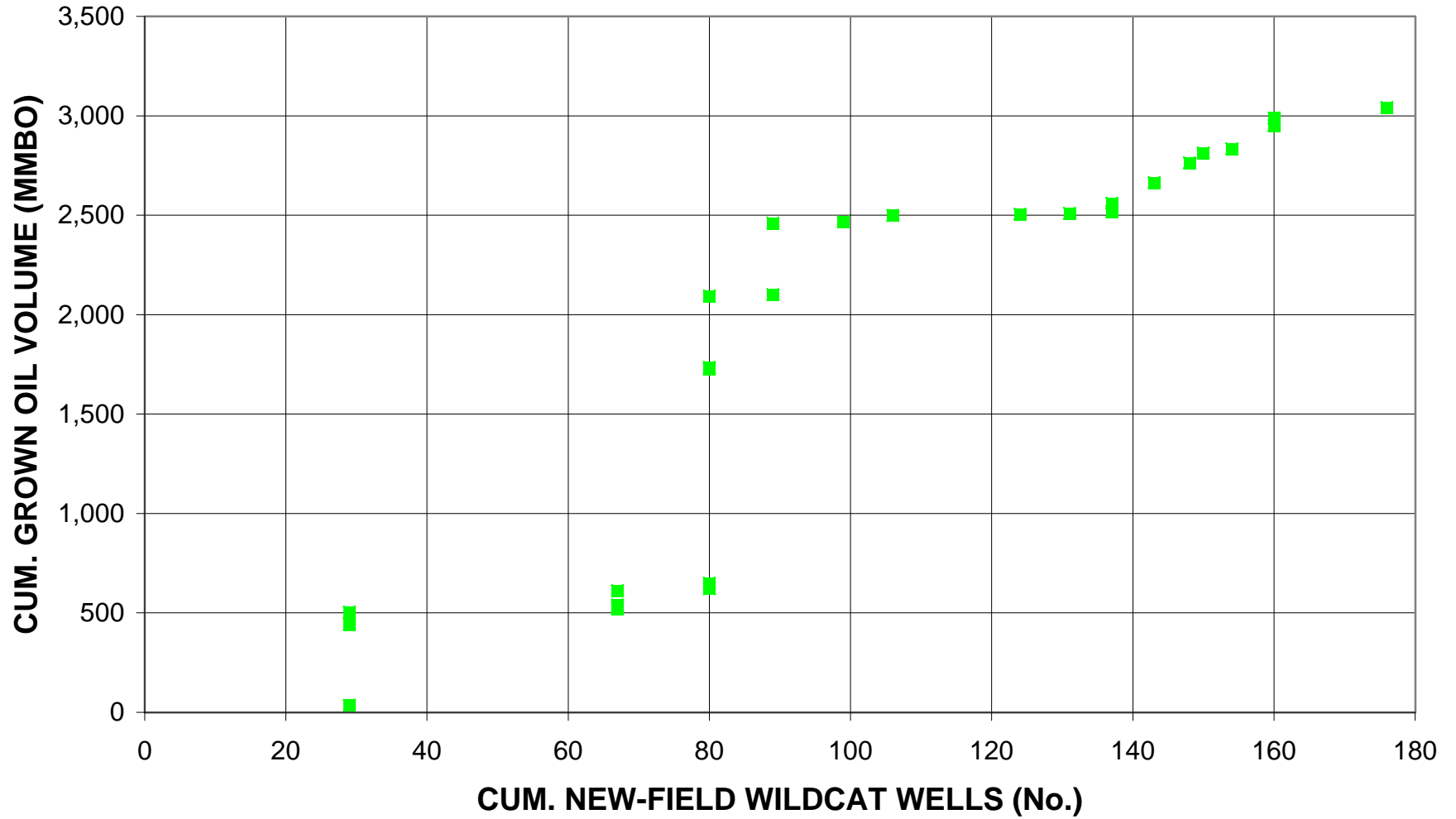
Bou Dabbous-Tertiary Structural/Stratigraphic, Assessment Unit 20480101



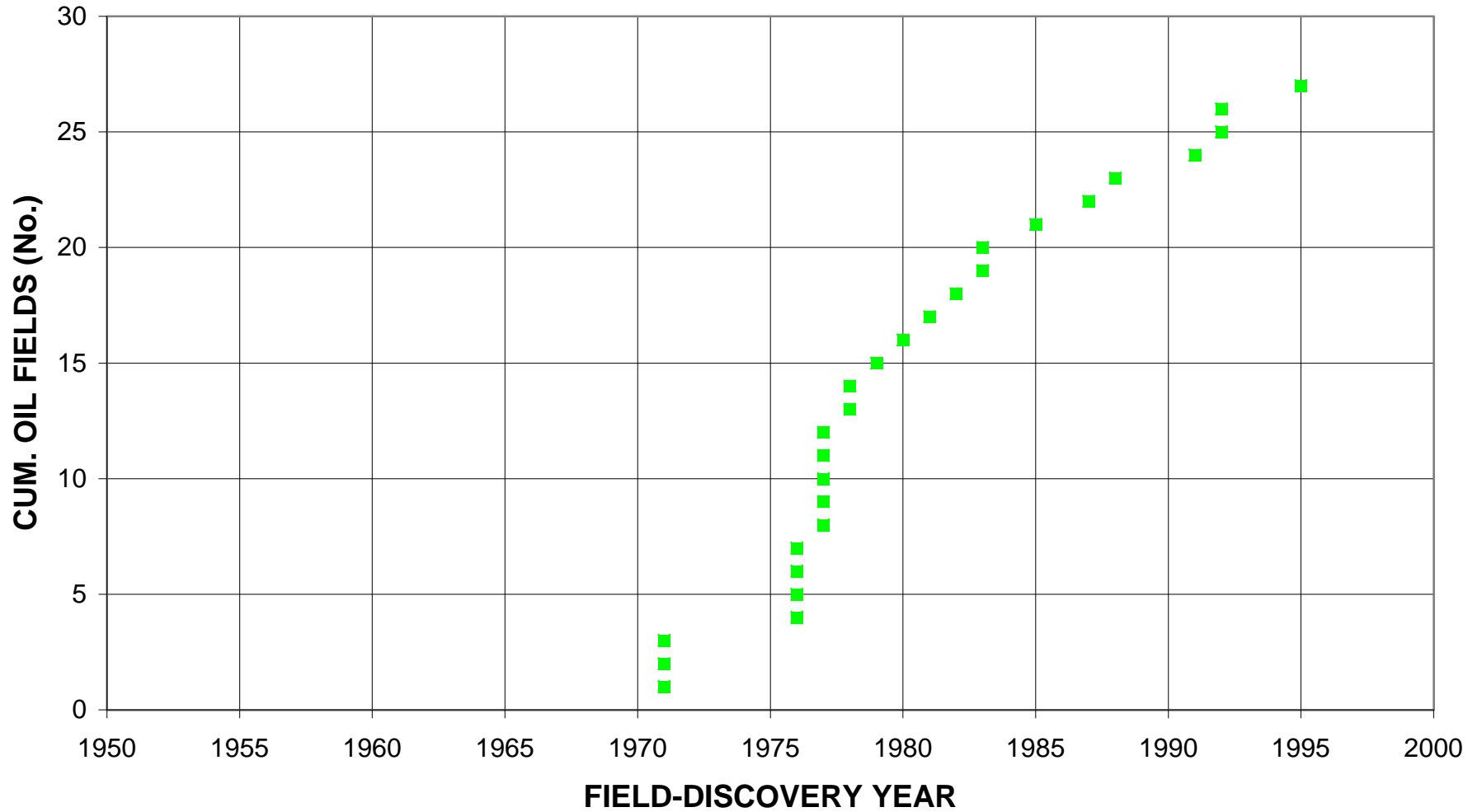
Bou Dabbous-Tertiary Structural/Stratigraphic, Assessment Unit 20480101



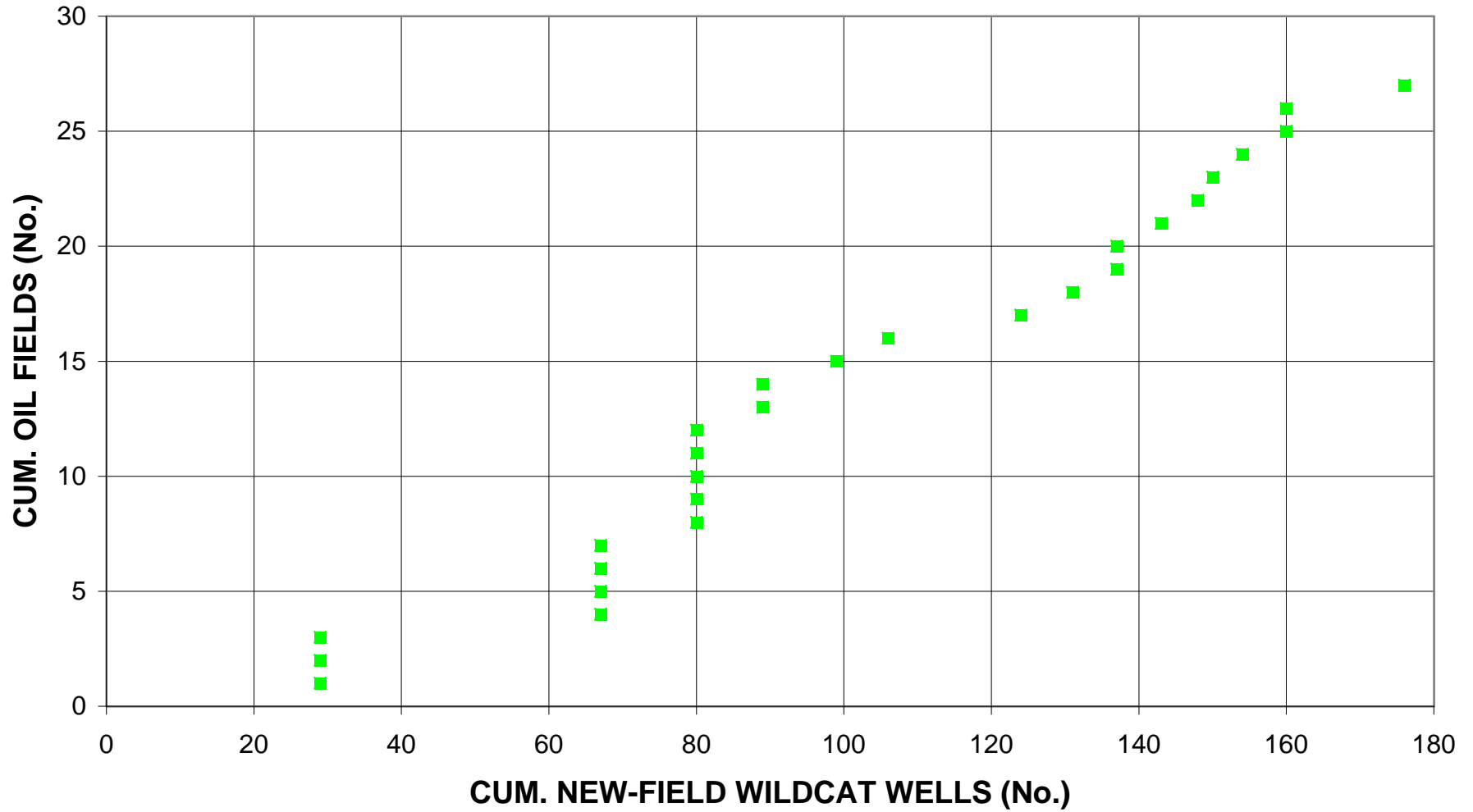
Bou Dabbous-Tertiary Structural/Stratigraphic, Assessment Unit 20480101



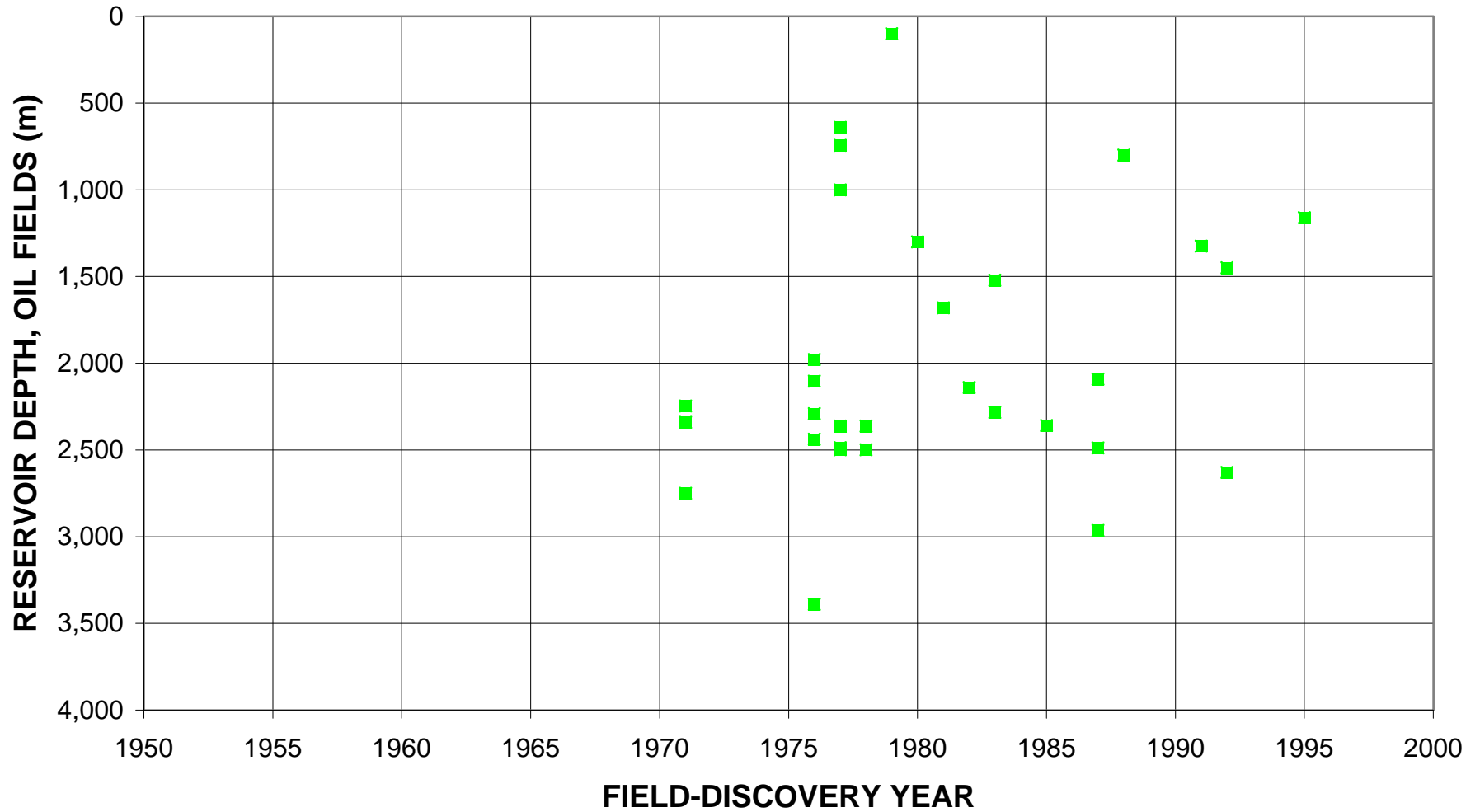
Bou Dabbous-Tertiary Structural/Stratigraphic, Assessment Unit 20480101



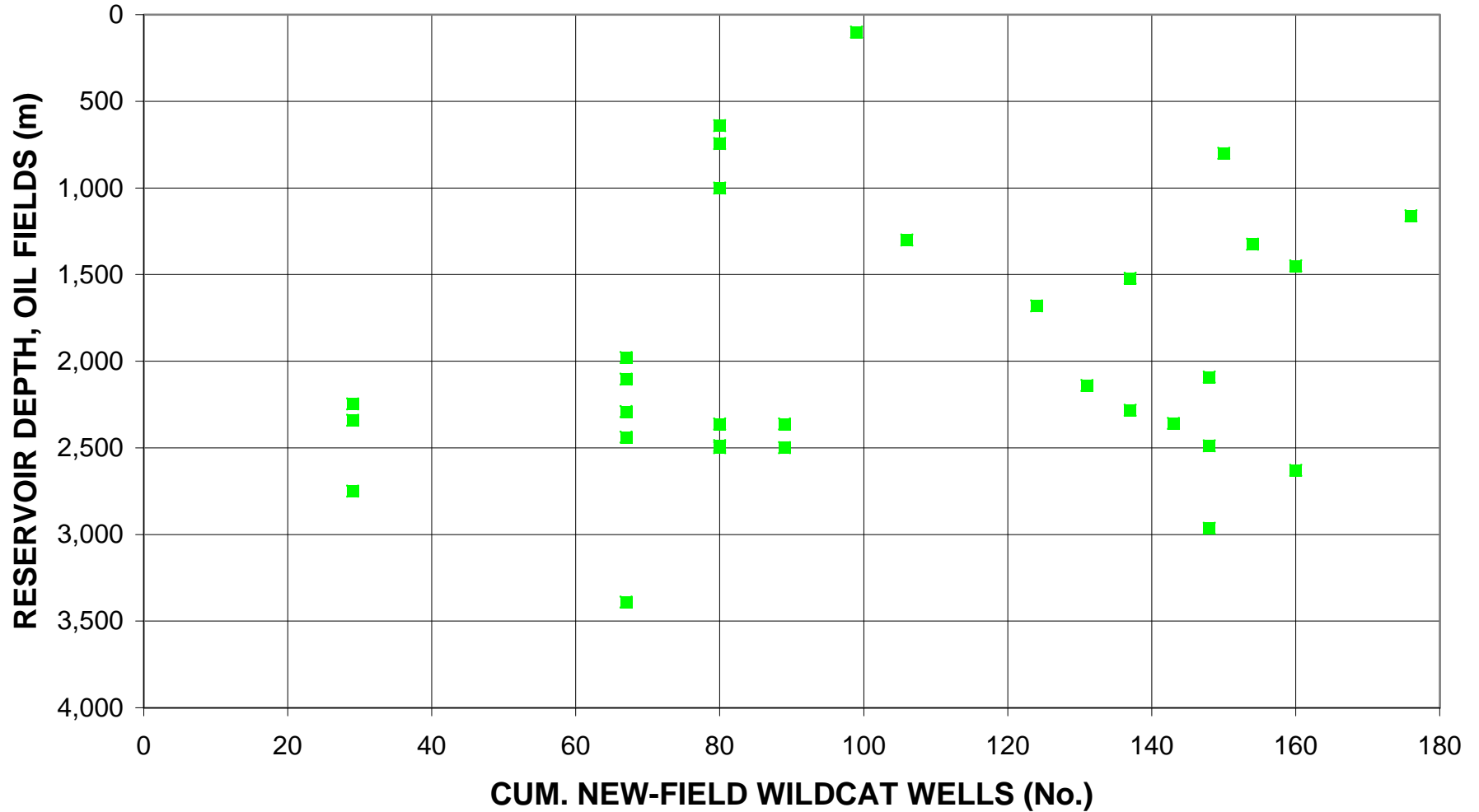
Bou Dabbous-Tertiary Structural/Stratigraphic, Assessment Unit 20480101



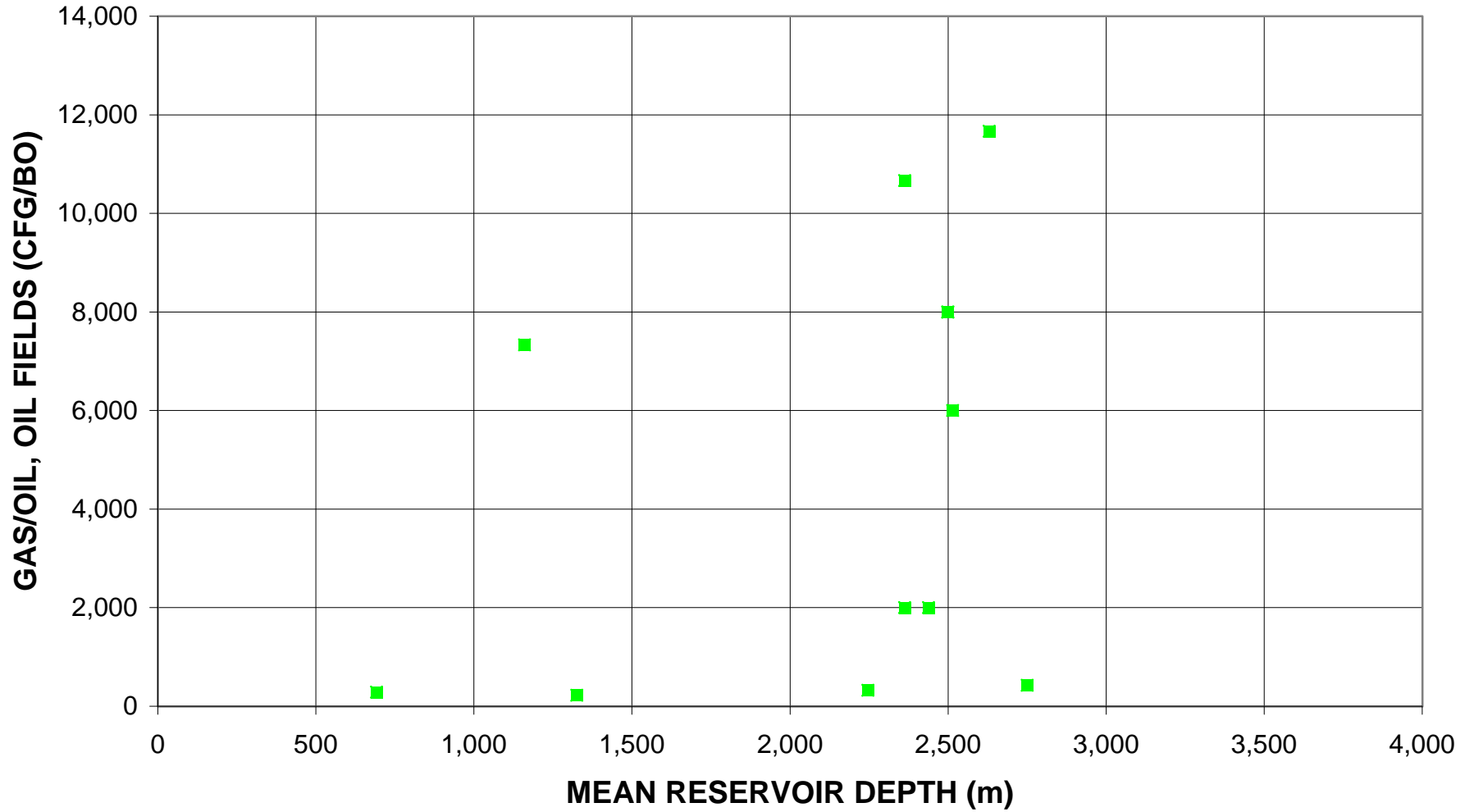
Bou Dabbous-Tertiary Structural/Stratigraphic, Assessment Unit 20480101



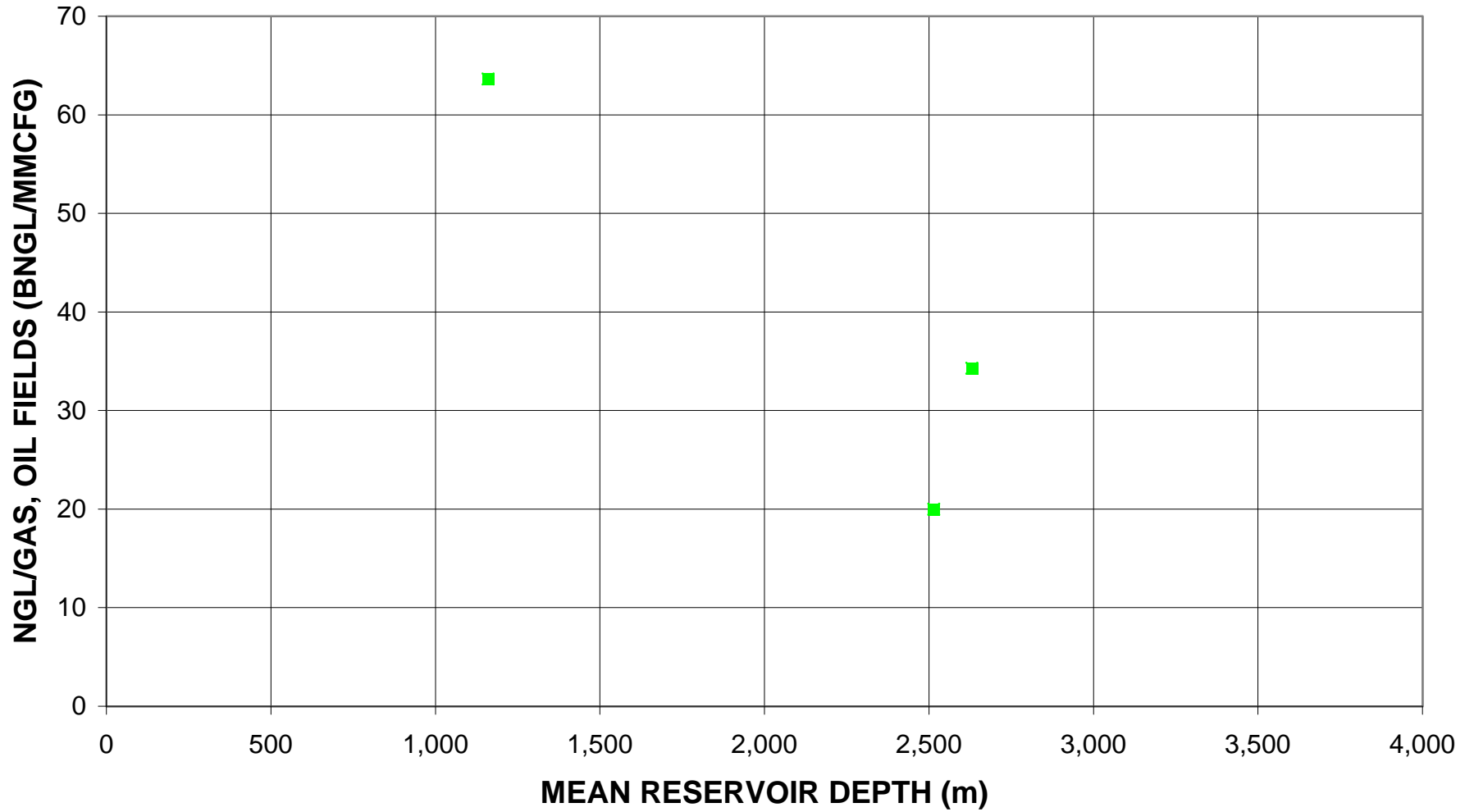
Bou Dabbous-Tertiary Structural/Stratigraphic, Assessment Unit 20480101



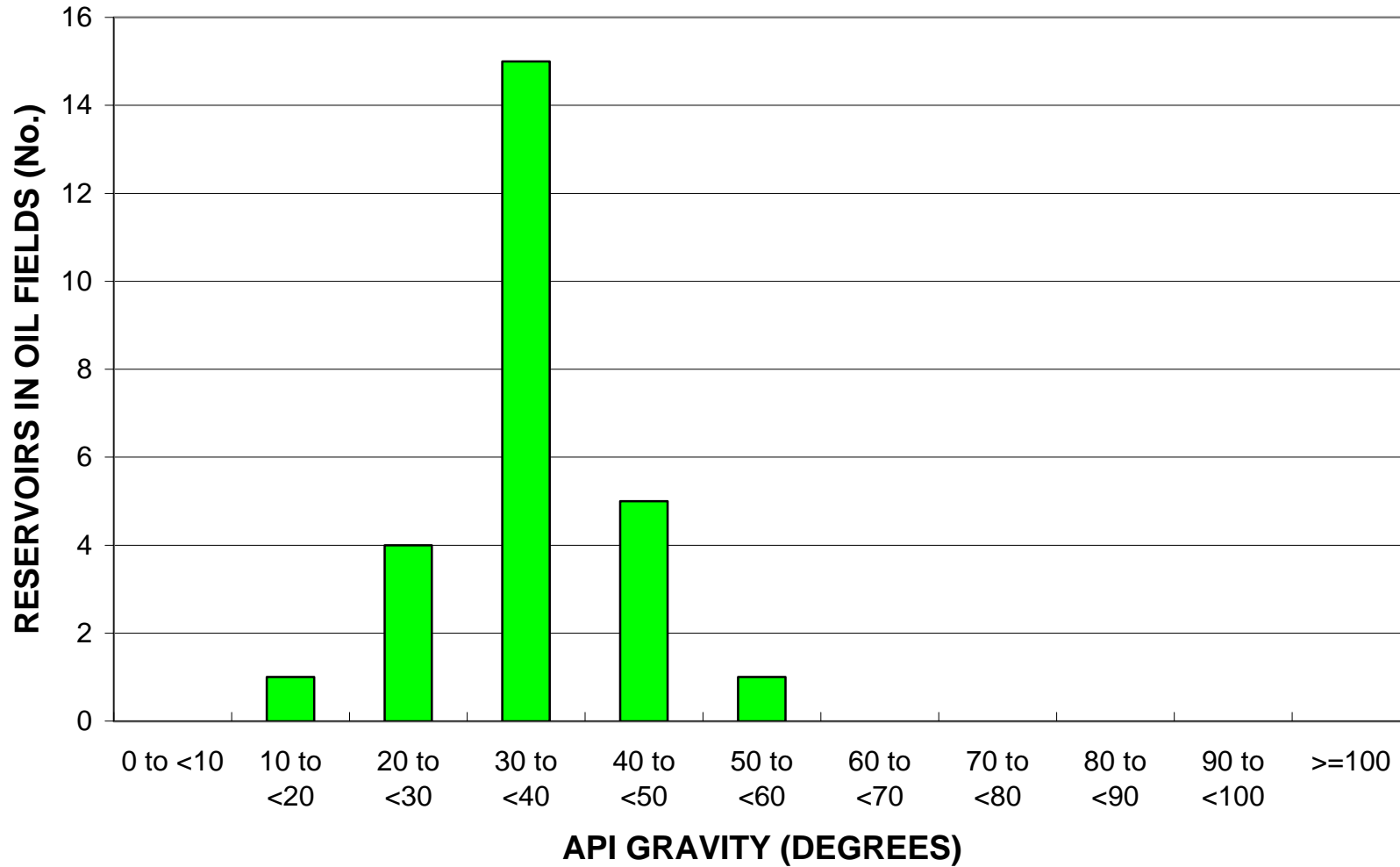
Bou Dabbous-Tertiary Structural/Stratigraphic, Assessment Unit 20480101



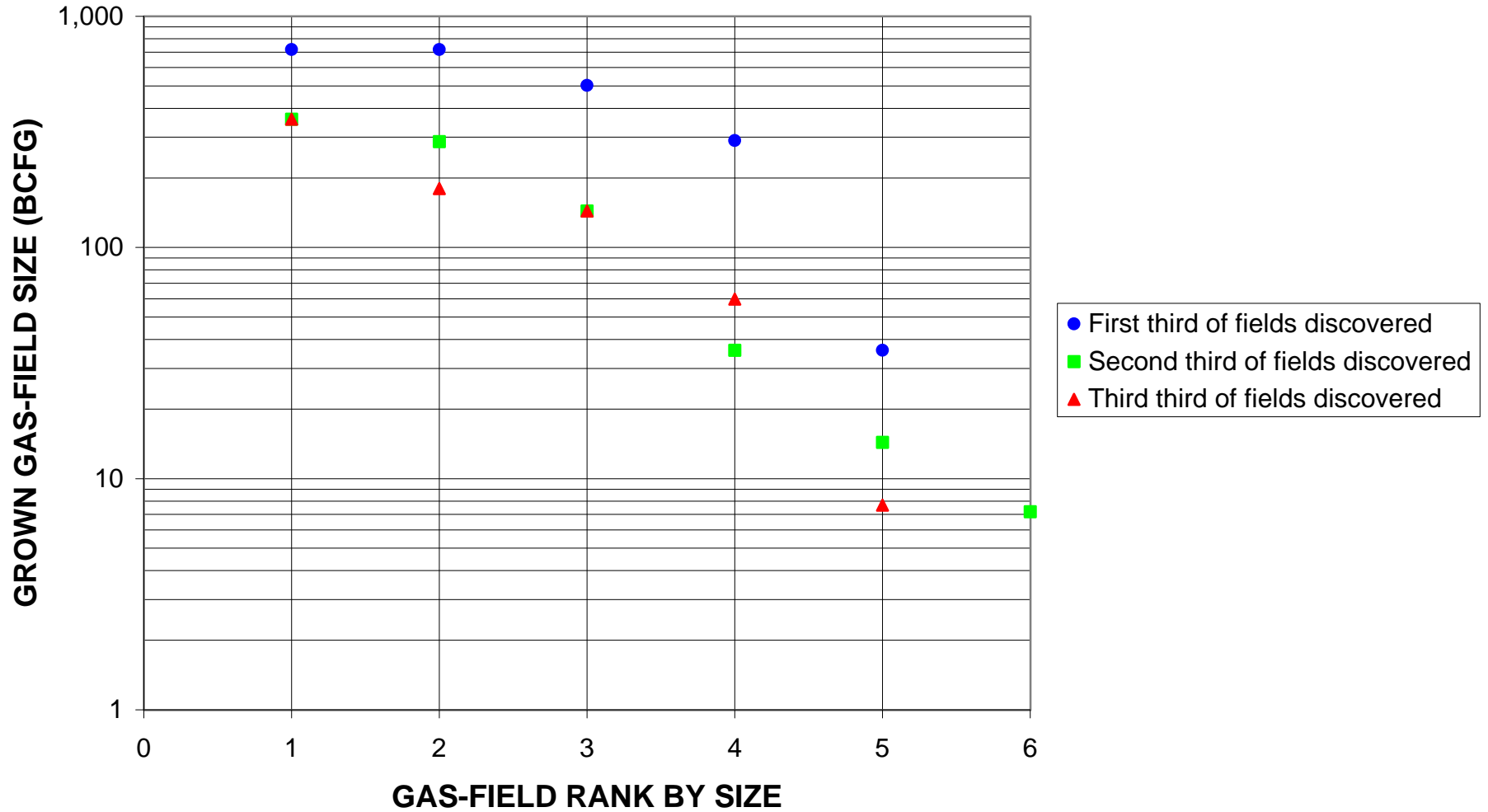
Bou Dabbous-Tertiary Structural/Stratigraphic, Assessment Unit 20480101



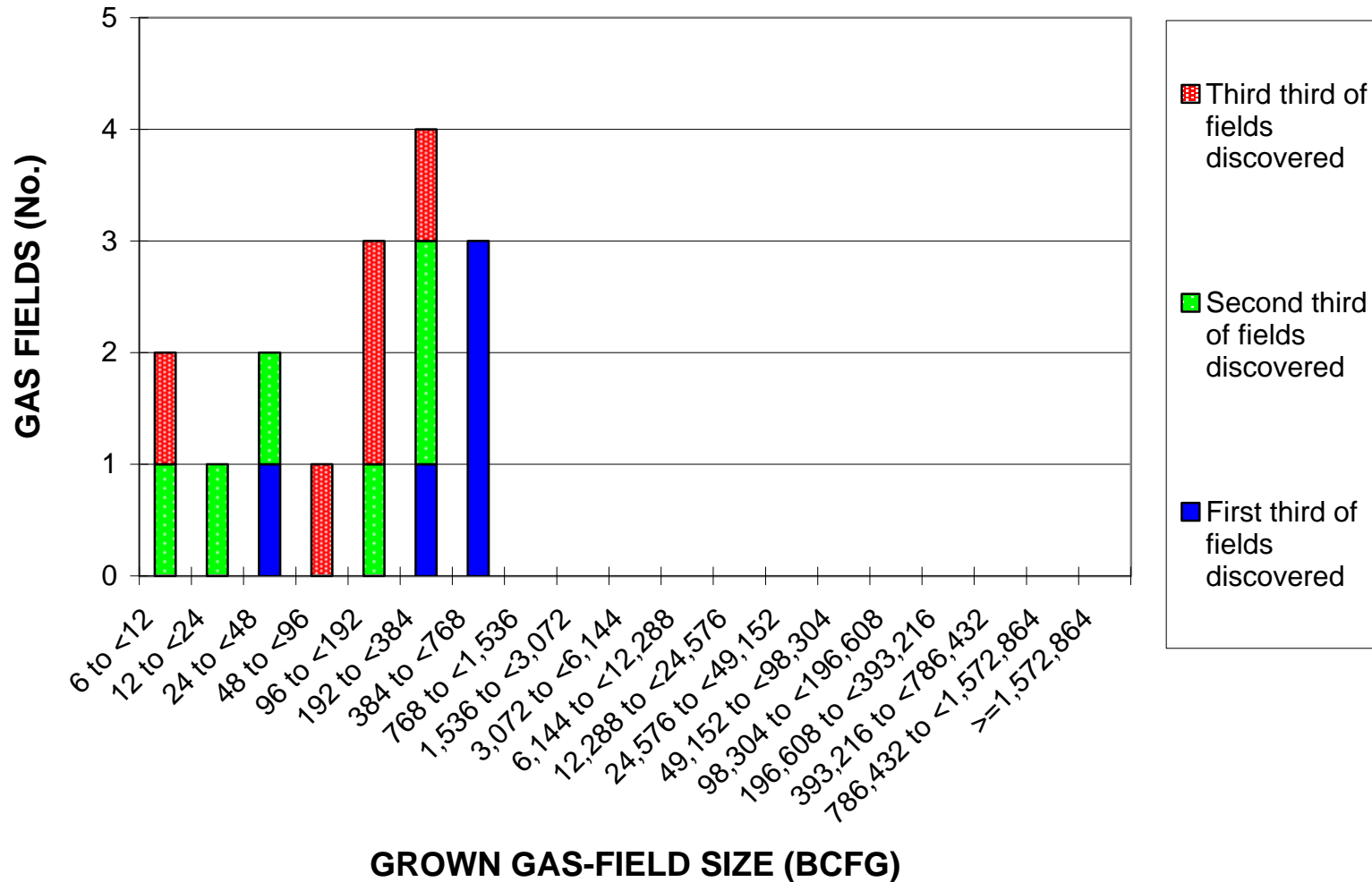
Bou Dabbous-Tertiary Structural/Stratigraphic, Assessment Unit 20480101



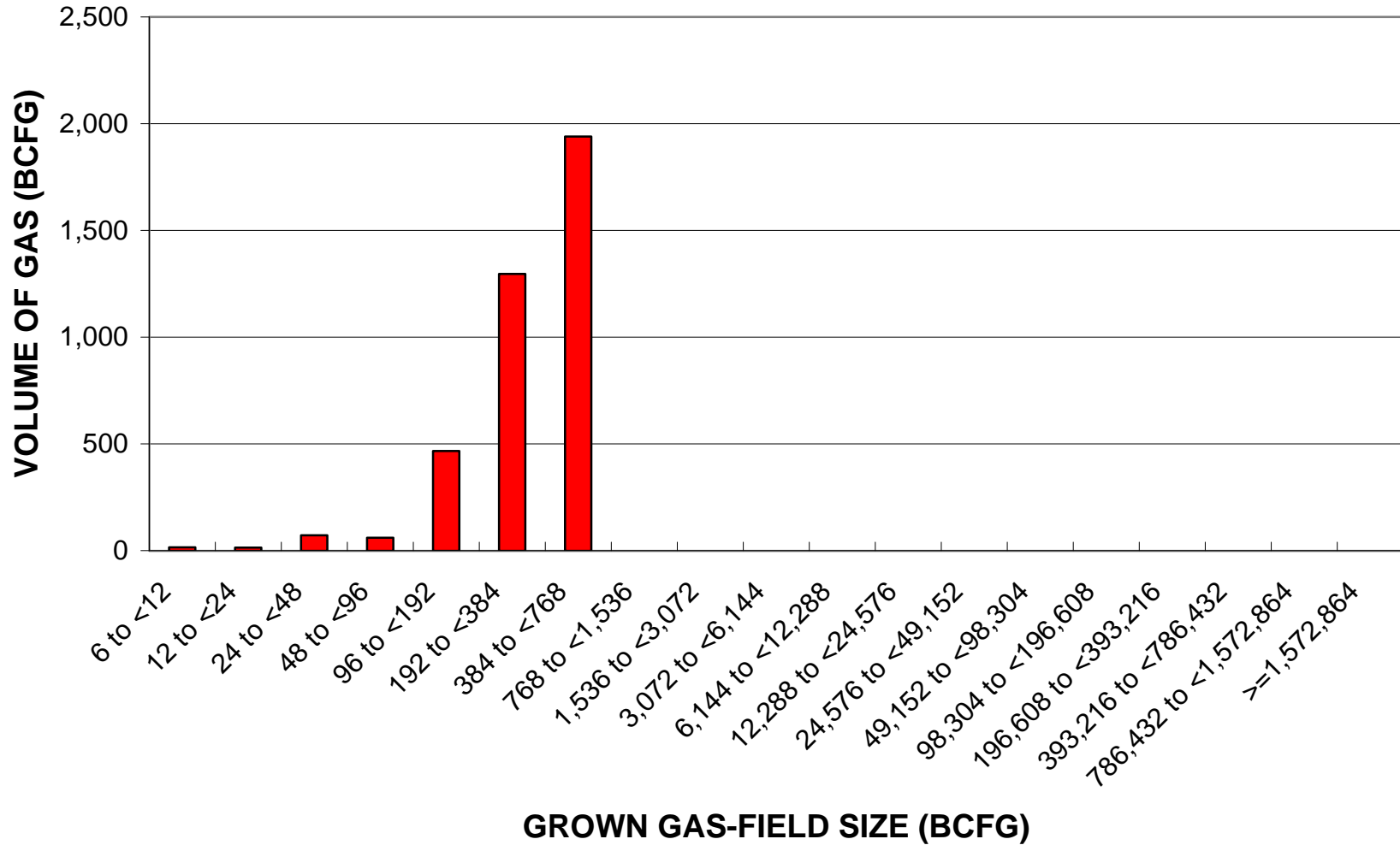
Bou Dabbous-Tertiary Structural/Stratigraphic, Assessment Unit 20480101



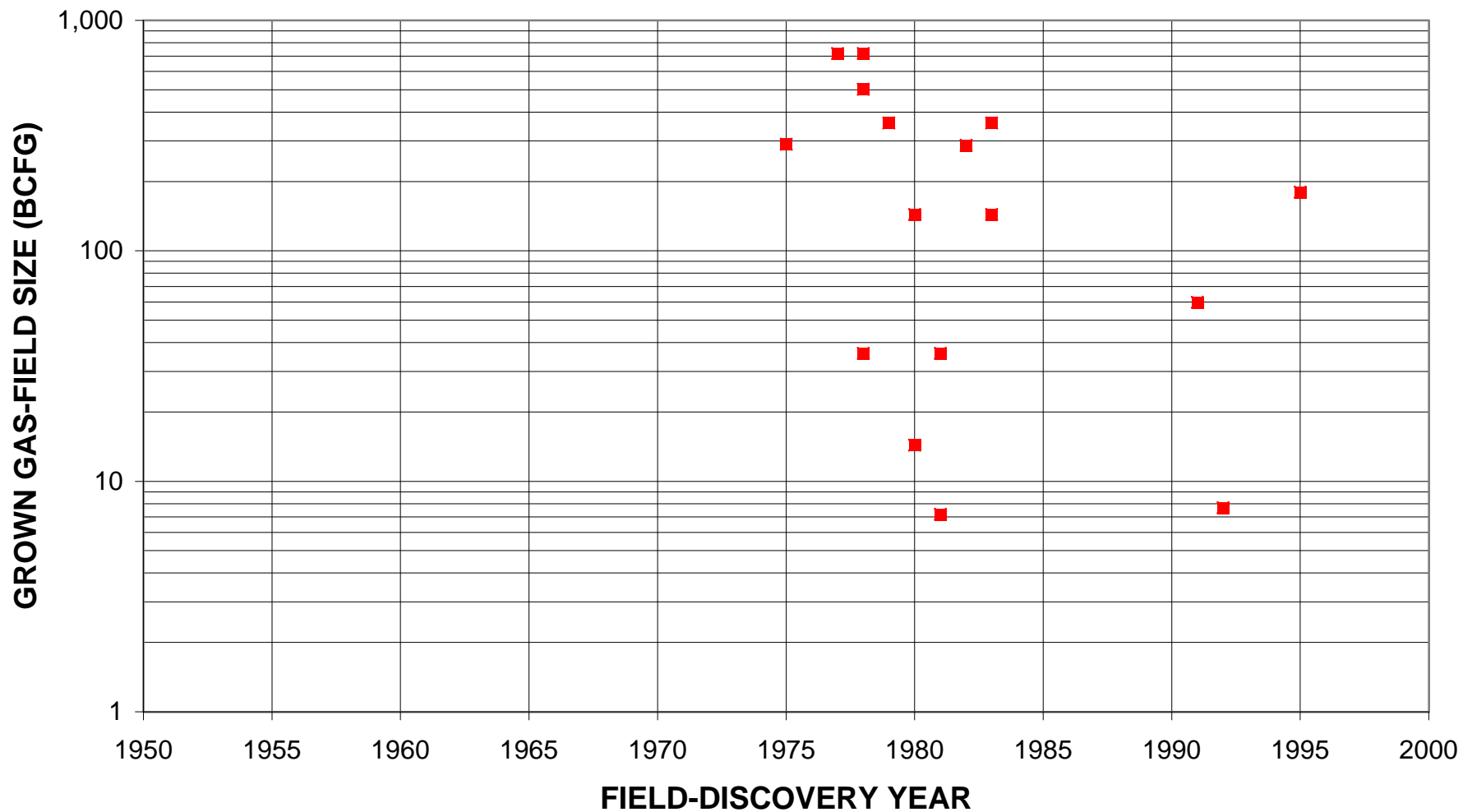
Bou Dabbous-Tertiary Structural/Stratigraphic, Assessment Unit 20480101



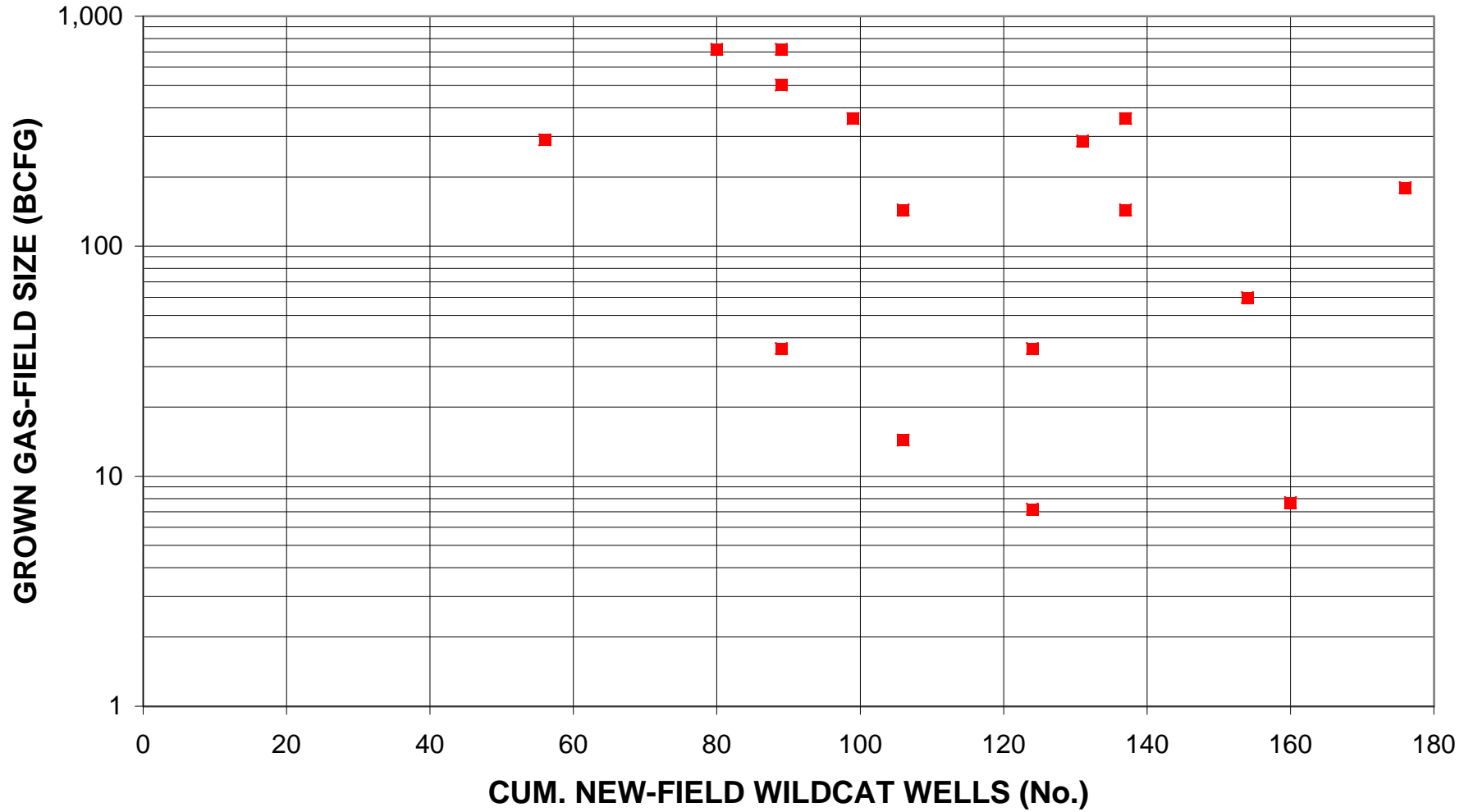
Bou Dabbous-Tertiary Structural/Stratigraphic, Assessment Unit 20480101



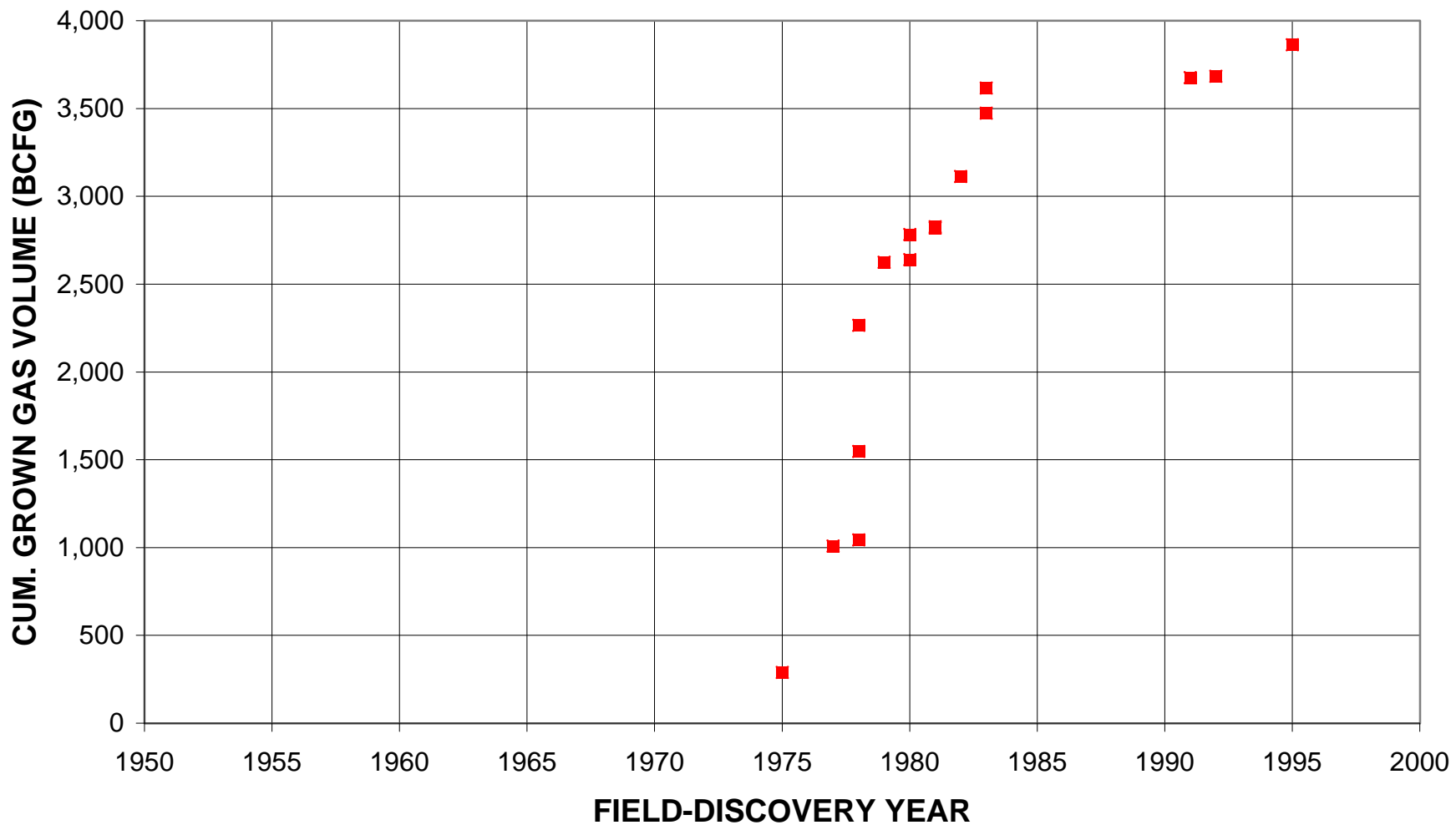
Bou Dabbous-Tertiary Structural/Stratigraphic, Assessment Unit 20480101



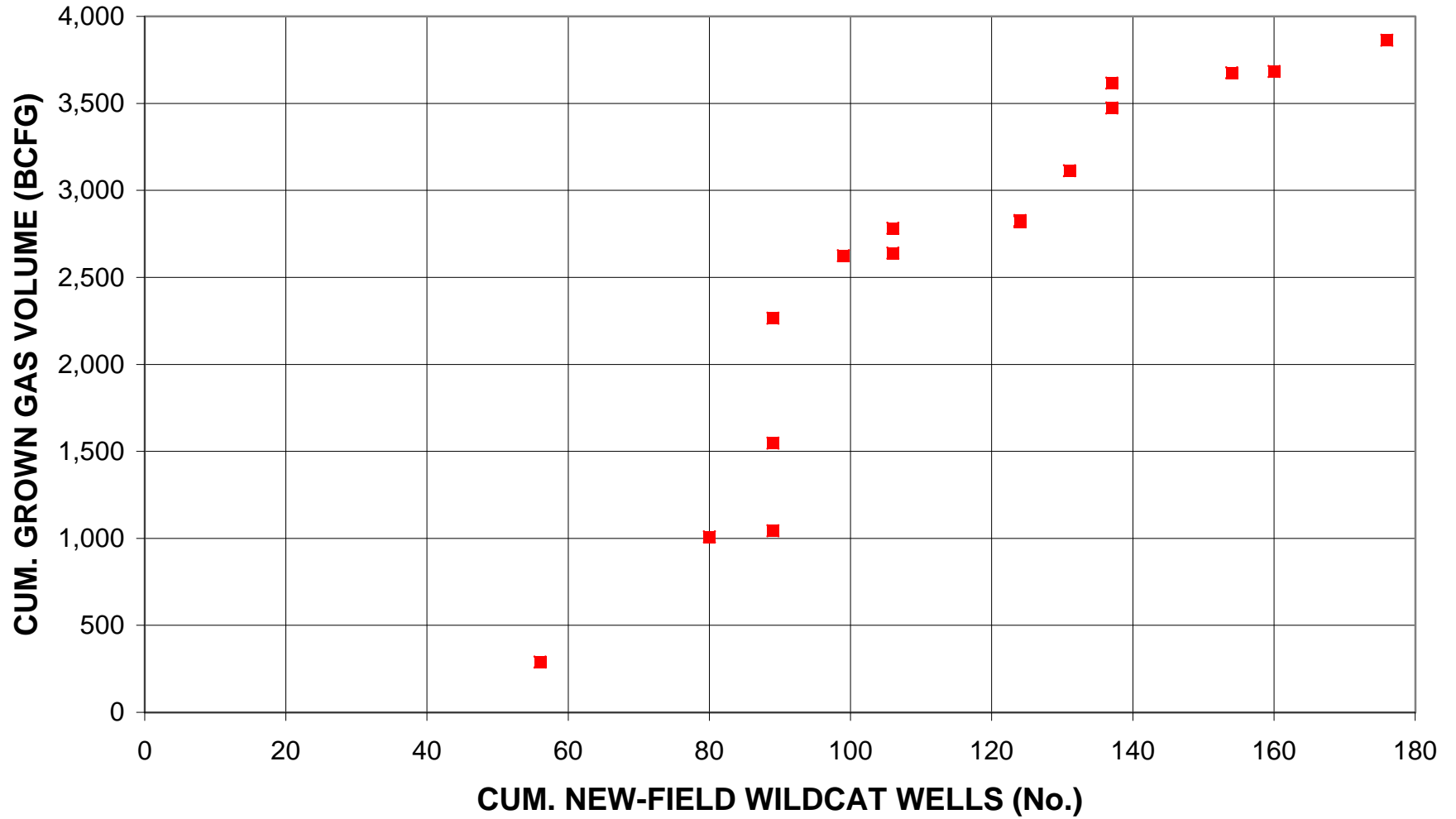
Bou Dabbous-Tertiary Structural/Stratigraphic, Assessment Unit 20480101



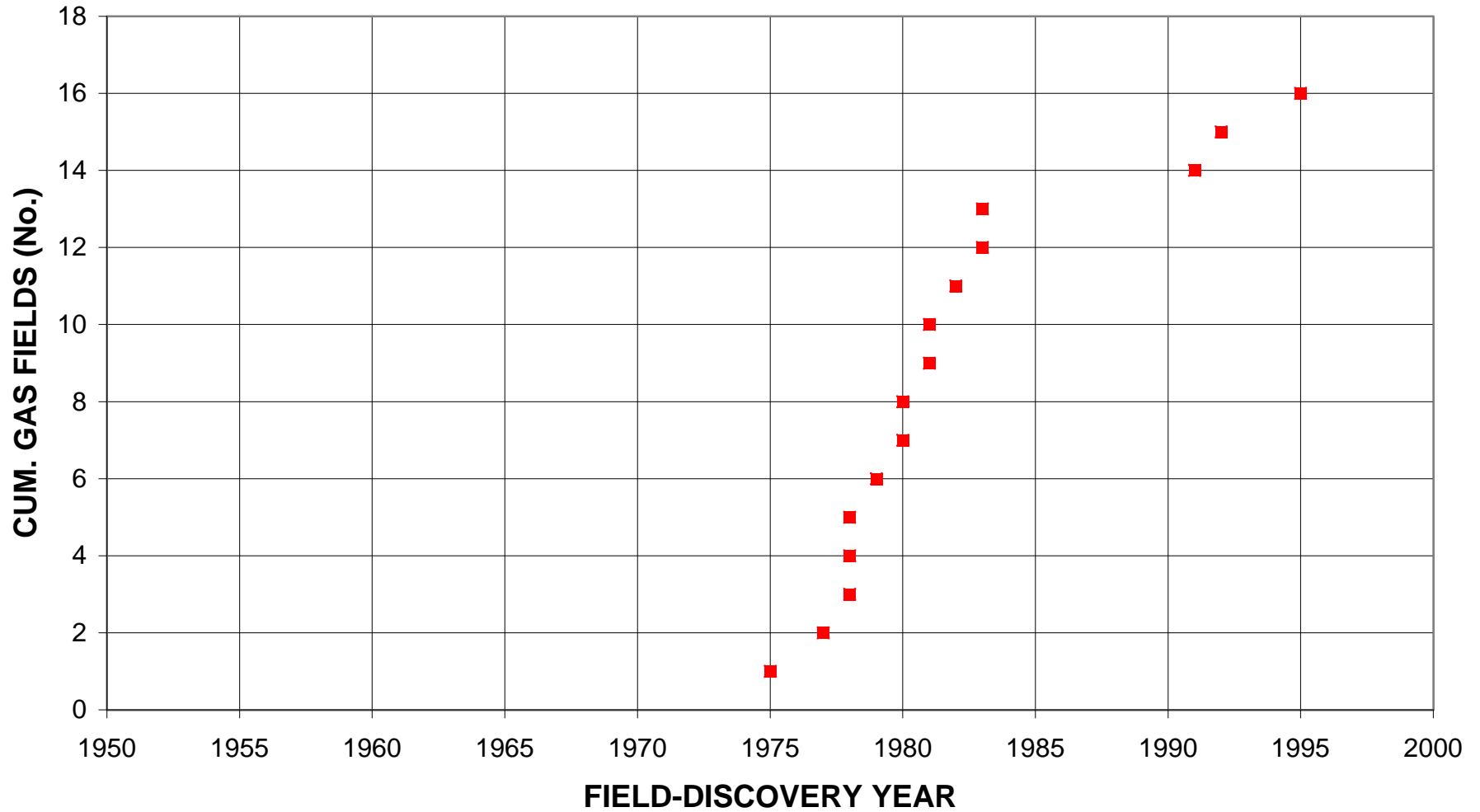
Bou Dabbous-Tertiary Structural/Stratigraphic, Assessment Unit 20480101



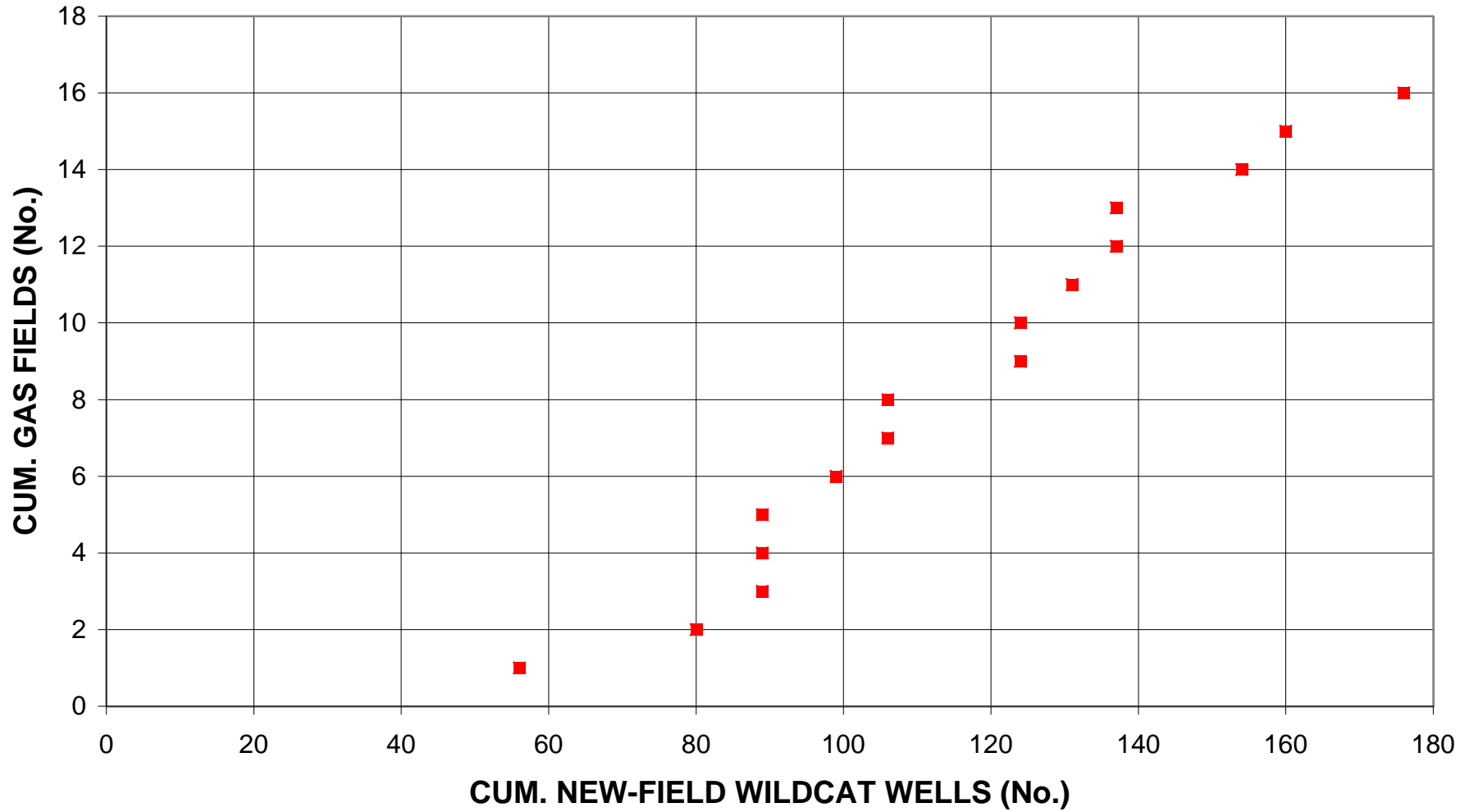
Bou Dabbous-Tertiary Structural/Stratigraphic, Assessment Unit 20480101



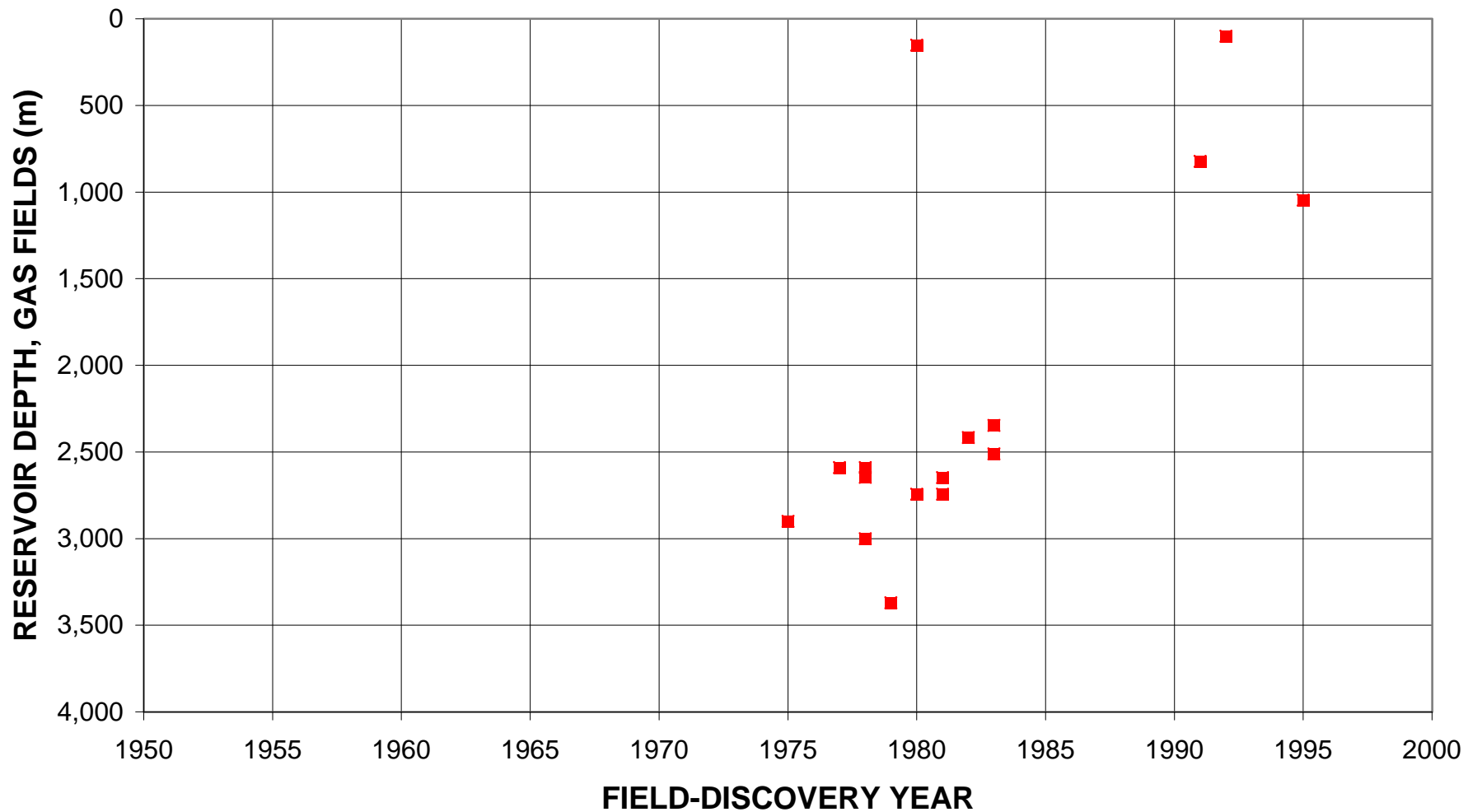
Bou Dabbous-Tertiary Structural/Stratigraphic, Assessment Unit 20480101



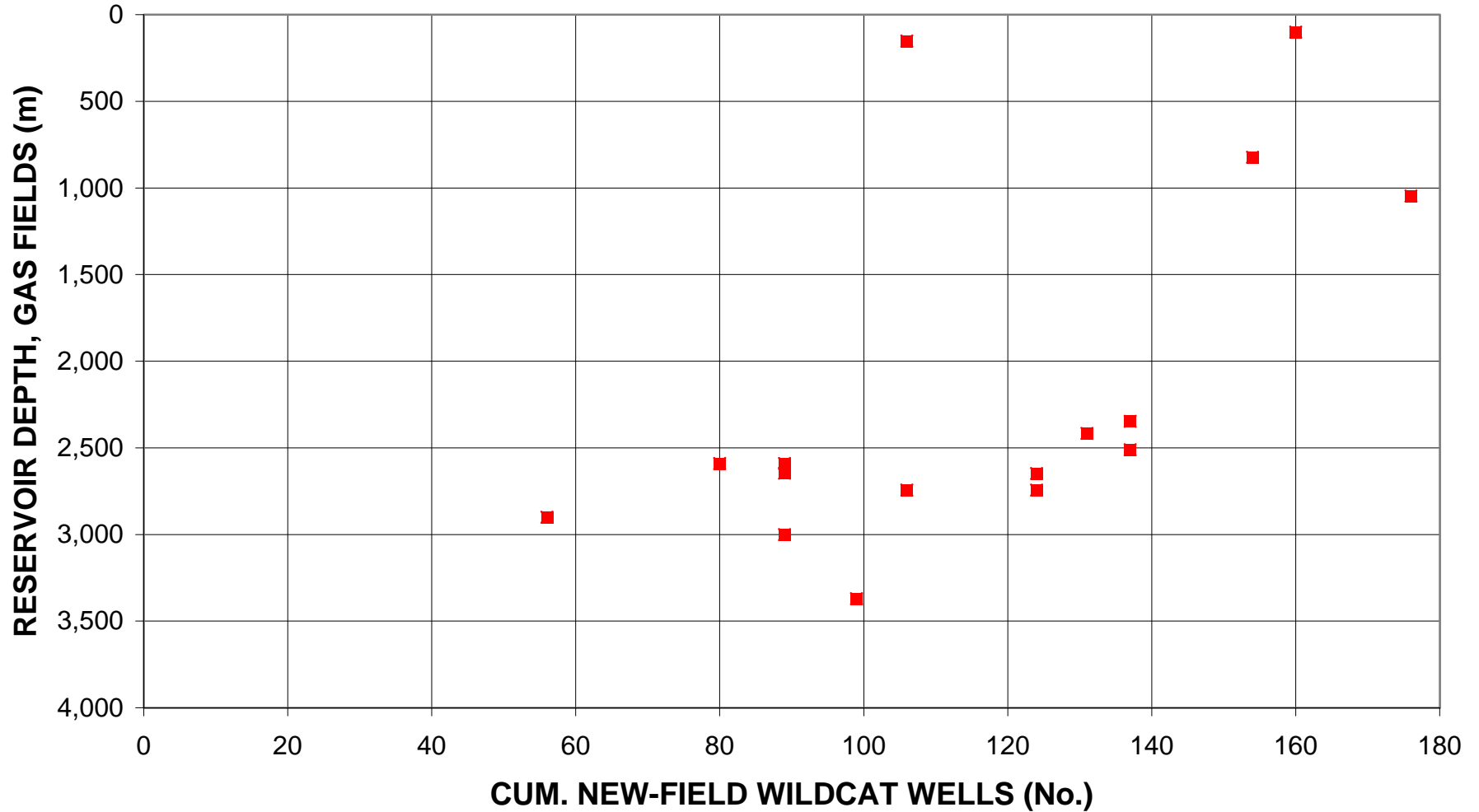
Bou Dabbous-Tertiary Structural/Stratigraphic, Assessment Unit 20480101



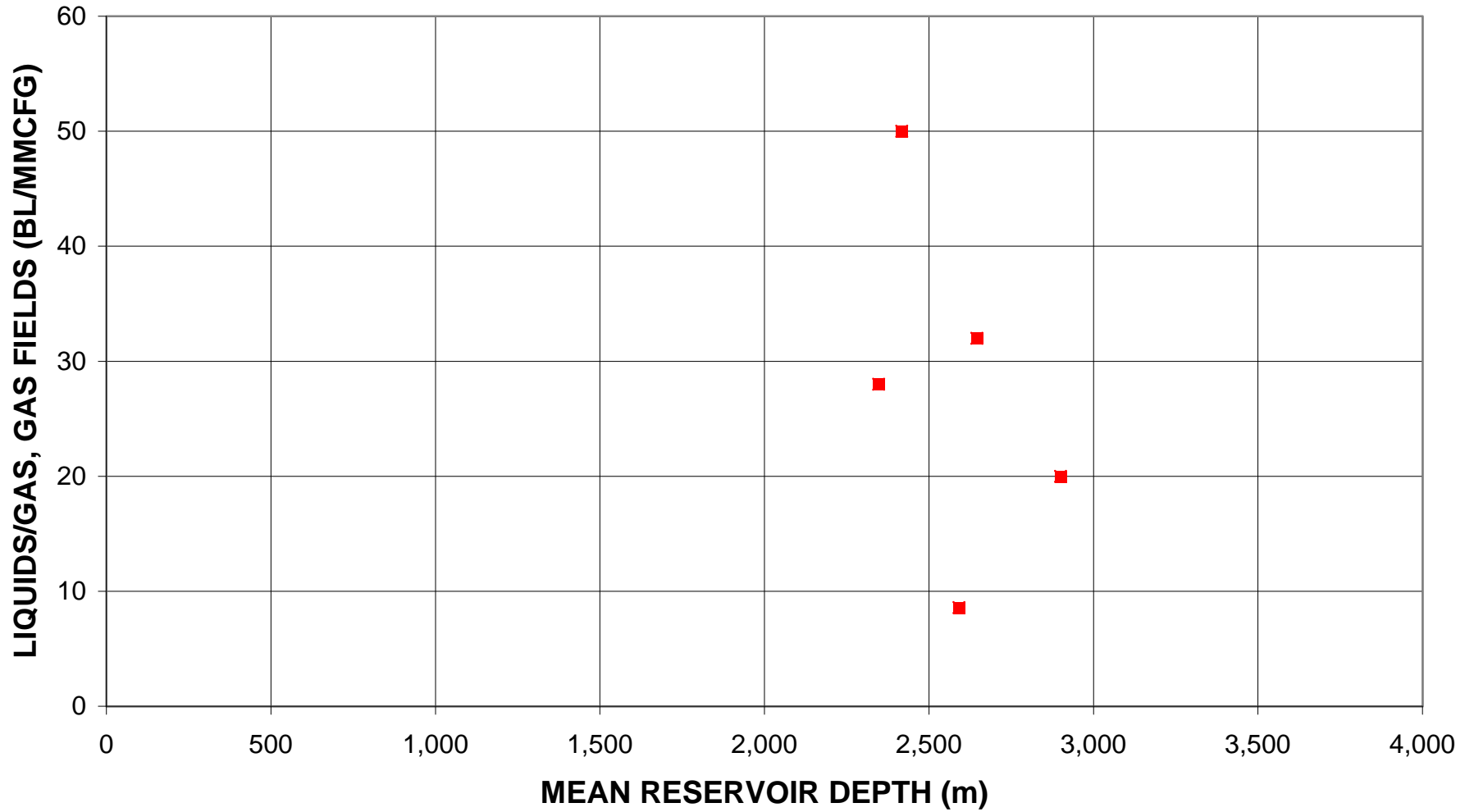
Bou Dabbous-Tertiary Structural/Stratigraphic, Assessment Unit 20480101



Bou Dabbous-Tertiary Structural/Stratigraphic, Assessment Unit 20480101



Bou Dabbous-Tertiary Structural/Stratigraphic, Assessment Unit 20480101



Bou Dabbous-Tertiary Structural/Stratigraphic, Assessment Unit 20480101
Volumes of Discovered Petroleum

[MMBO, million barrels of oil. BCFG, billion cubic feet of gas. MMBNGL, million barrels of natural gas liquids. Fields containing less than 1 MMBO in oil fields or 6 BCFG in gas fields were not considered in the assessment. Fields were classified as oil or gas by the USGS. Fields without reported discovery dates were not included. NA means not applicable and is shown for volumes where only one field is present. Calculated values may not be equal to the sums of the component values because numbers have been independently rounded.]

Field Type	Known (Discovered) Volumes				Grown (Discovered) Volumes			
	Number of Fields	Oil (MMBO)	Gas (BCFG)	NGL (MMBNGL)	Number of Fields	Oil (MMBO)	Gas (BCFG)	NGL (MMBNGL)
Oil Fields	27	2,097	12,859	19	27	3,042	19,037	53
Gas Fields	14	16	2,635	25	16	23	3,864	35
Fields <1 MMBOE	5	1	15	0	3	2	9	0
All Fields	46	2,114	15,509	44	46	3,067	22,910	87

Bou Dabbous-Tertiary Structural/Stratigraphic, Assessment Unit 20480101 Discovery-History Sequence

[MMBO, million barrels of oil. BCFG, billion cubic feet of gas. Fields containing less than 1 MMBO in oil fields or 6 BCFG in gas fields were not considered in the assessment. Fields were classified as oil or gas by the USGS. The first half or third shows year of first field discovery as well as end of period. NA means not applicable and is shown where fewer than four fields are present.]

Field Type		Discovery-History Sequence - Known (Discovered) Volumes				
		Year (End of Period)	Number of Fields	Total Volume	Mean Size	Median Size
Oil Fields	<u>Known Sizes (MMBO)</u>					
	First third	1971-1977	9	536	60	19
	Second third	1982	9	1,295	144	5
	Third third	1995	9	266	30	25
	All Oil Fields		27	2,097	78	19
Gas Fields	<u>Known Sizes (BCFG)</u>					
	First third	1975-1978	5	1,625	325	350
	Second third	1982	5	585	117	100
	Third third	1995	4	425	106	75
	All Gas Fields		14	2,635	188	150

Bou Dabbous-Tertiary Structural/Stratigraphic, Assessment Unit 20480101 Discovery-History Sequence

[MMBO, million barrels of oil. BCFG, billion cubic feet of gas. Fields containing less than 1 MMBO in oil fields or 6 BCFG in gas fields were not considered in the assessment. Fields were classified as oil or gas by the USGS. The first half or third shows year of first field discovery as well as end of period. NA means not applicable and is shown where fewer than four fields are present.]

Field Type	Discovery-History Sequence - Grown (Discovered) Volumes					
		Year (End of Period)	Number of Fields	Total Volume	Mean Size	Median Size
Oil Fields	<u>Grown Sizes (MMBO)</u>					
	First third	1971-1977	9	649	72	27
	Second third	1982	9	1,861	207	7
	Third third	1995	9	532	59	50
	All Oil Fields		27	3,042	113	36
Gas Fields	<u>Grown Sizes (BCFG)</u>					
	First third	1975-1978	5	2,266	453	503
	Second third	1982	6	848	141	90
	Third third	1995	5	750	150	144
	All Gas Fields		16	3,864	241	162