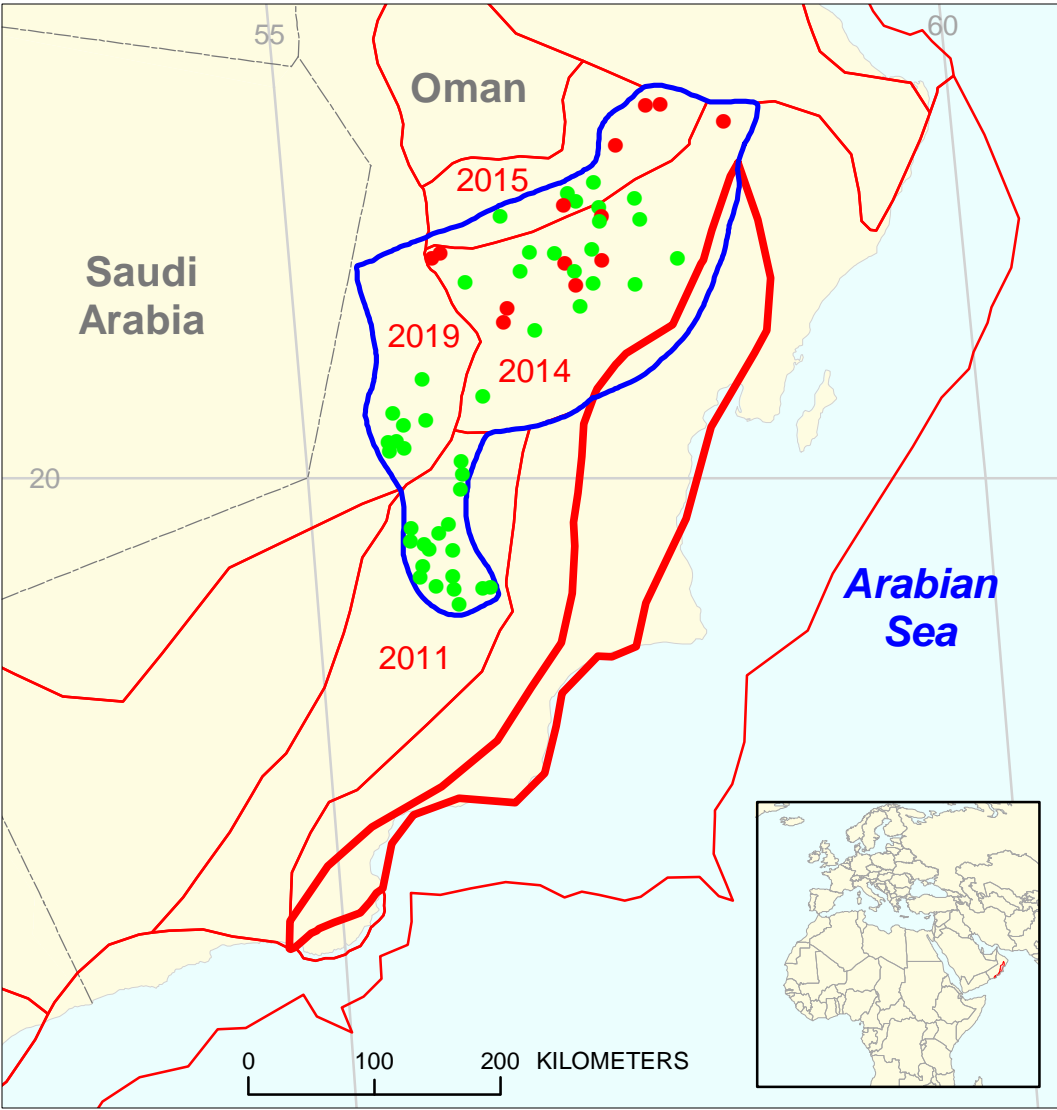





# Huqf-Haushi Uplift Geologic Province 2013



-  North Oman Huqf/'Q'-Haushi Total Petroleum System 201401
-  Huqf-Haushi Uplift Geologic Province 2013
-  Other geologic province boundary

 North Oman Huqf/'Q'-Haushi  
Total Petroleum System 201401

**Huqf-Haushi Uplift, Province 2013**  
**Assessment Results Summary - Allocated Resources**

[MMBO, million barrels of oil. BCFG, billion cubic feet of gas. MMBNGL, million barrels of natural gas liquids. MFS, minimum field size assessed (MMBO or BCFG). Prob., probability (including both geologic and accessibility probabilities) of at least one field equal to or greater than the MFS. Results shown are fully risked estimates. For gas fields, all liquids are included under the NGL (natural gas liquids) category. F95 represents a 95 percent chance of at least the amount tabulated. Other fractiles are defined similarly. Fractiles are additive under the assumption of perfect positive correlation. Shading indicates not applicable]

Code and Field Type	MFS	Prob. (0-1)	Undiscovered Resources											
			Oil (MMBO)				Gas (BCFG)				NGL (MMBNGL)			
			F95	F50	F5	Mean	F95	F50	F5	Mean	F95	F50	F5	Mean

**2013 Total: Assessed onshore portions of Huqf-Haushi Uplift Province**

Oil Fields		1.00	9	27	58	30	26	81	180	89	2	6	14	7
Gas Fields							88	296	607	315	3	10	22	11
Total		1.00	9	27	58	30	114	377	787	404	5	16	36	18

**2013 Total: Assessed offshore portions of Huqf-Haushi Uplift Province**

Oil Fields		0.00	0	0	0	0	0	0	0	0	0	0	0	0
Gas Fields							0	0	0	0	0	0	0	0
Total		0.00	0	0	0	0	0	0	0	0	0	0	0	0

**2013 Grand Total: Assessed portions of Huqf-Haushi Uplift Province**

Oil Fields		1.00	9	27	58	30	26	81	180	89	2	6	14	7
Gas Fields							88	296	607	315	3	10	22	11
Total		1.00	9	27	58	30	114	377	787	404	5	16	36	18

**Huqf-Haushi Uplift, Province 2013**  
**Assessment Results Summary - Allocated Resources**

[MMBO, million barrels of oil. BCFG, billion cubic feet of gas. MMBNGL, million barrels of natural gas liquids. MFS, minimum field size assessed (MMBO or BCFG). Prob., probability (including both geologic and accessibility probabilities) of at least one field equal to or greater than the MFS. Results shown are fully risked estimates. For gas fields, all liquids are included under the NGL (natural gas liquids) category. F95 represents a 95 percent chance of at least the amount tabulated. Other fractiles are defined similarly. Fractiles are additive under the assumption of perfect positive correlation. Shading indicates not applicable]

Code and Field Type	MFS	Prob. (0-1)	Undiscovered Resources											
			Oil (MMBO)				Gas (BCFG)				NGL (MMBNGL)			
			F95	F50	F5	Mean	F95	F50	F5	Mean	F95	F50	F5	Mean

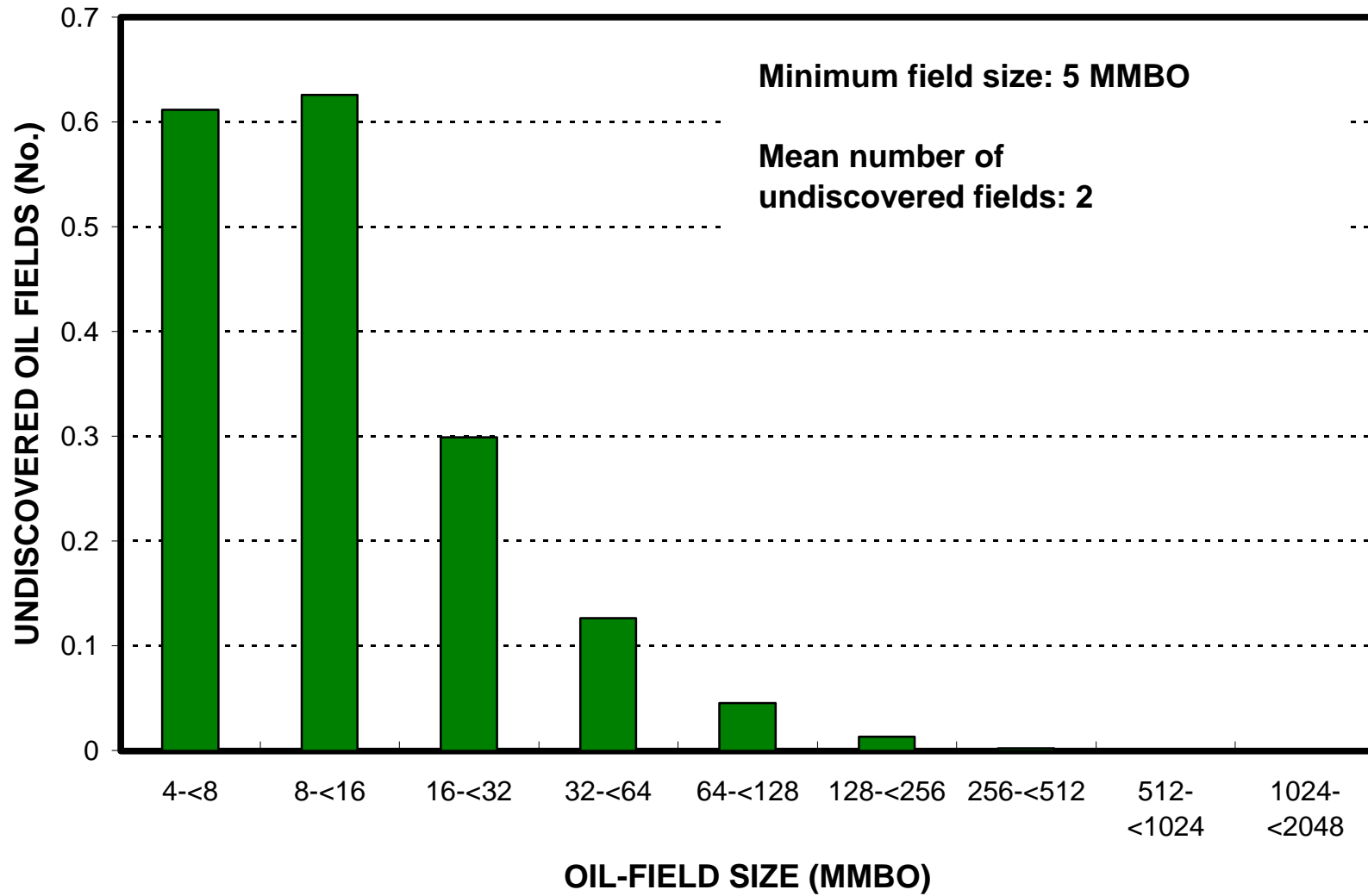
**201401 North Oman Huqf/Q'-Haushi Total Petroleum System**

20140101 Ghaba-Makarem Combined Structural Assessment Unit (4% of undiscovered oil fields and 4% of undiscovered gas fields allocated to ONSHORE province 2013)

Oil Fields	5	1.00	9	27	58	30	26	81	180	89	2	6	14	7
Gas Fields	30						88	296	607	315	3	10	22	11
Total		1.00	9	27	58	30	114	377	787	404	5	16	36	18

# Huqf-Haushi Uplift, Province 2013

## Undiscovered Field-Size Distribution



# Huqf-Haushi Uplift, Province 2013 Undiscovered Field-Size Distribution

