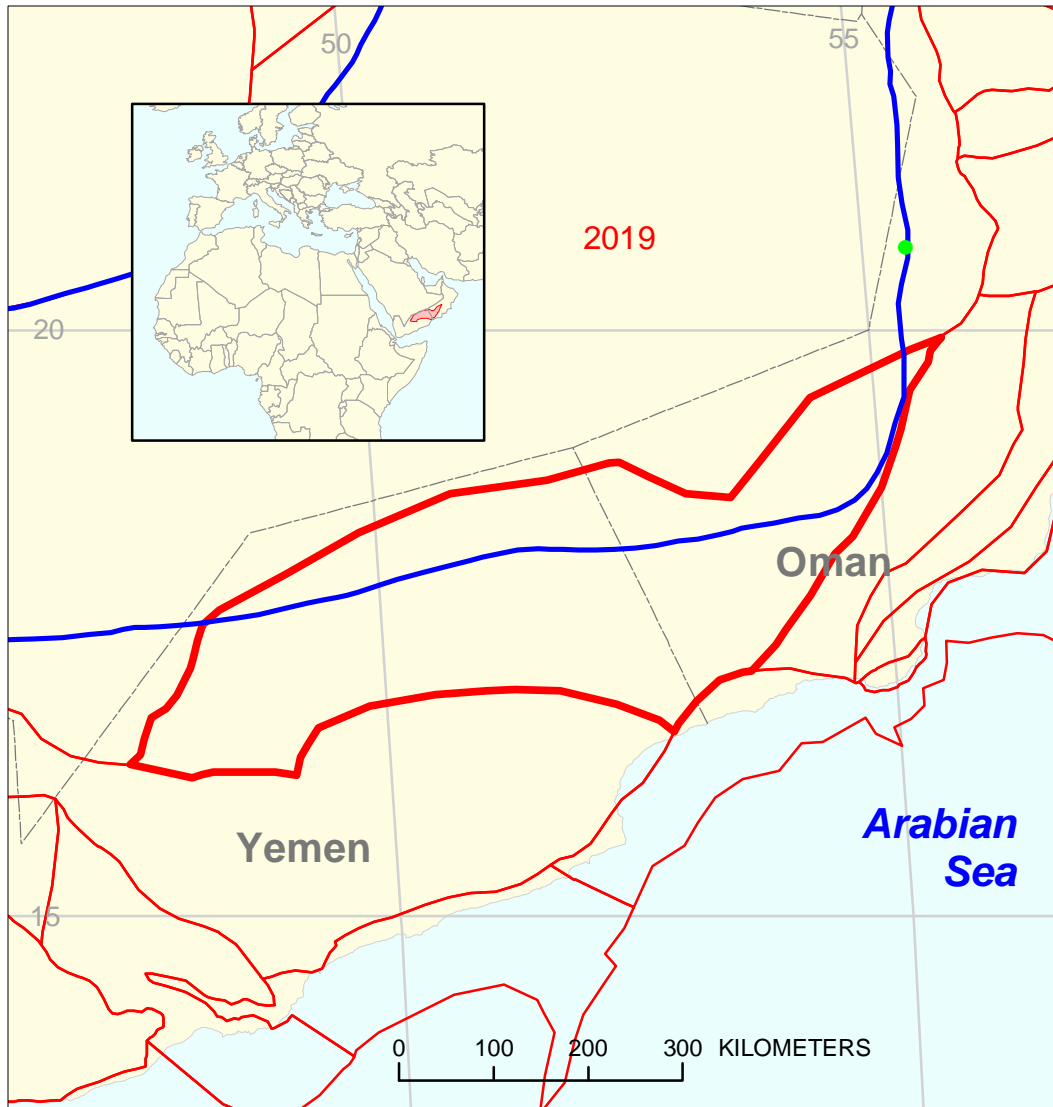






# Ghudun-Khasfeh Flank Geologic Province 2010



 Silurian Qusaiba  
Total Petroleum System 201903

-  Silurian Qusaiba Total Petroleum System 201903
-  Ghudun-Khasfeh Flank Geologic Province 2010
-  Other geologic province boundary

**Ghudun-Khasfeh Flank Province, Province 2010  
Assessment Results Summary - Allocated Resources**

[MMBO, million barrels of oil. BCFG, billion cubic feet of gas. MMBNGL, million barrels of natural gas liquids. MFS, minimum field size assessed (MMBO or BCFG). Prob., probability (including both geologic and accessibility probabilities) of at least one field equal to or greater than the MFS. Results shown are fully risked estimates. For gas fields, all liquids are included under the NGL (natural gas liquids) category. F95 represents a 95 percent chance of at least the amount tabulated. Other fractiles are defined similarly. Fractiles are additive under the assumption of perfect positive correlation. Shading indicates not applicable]

Code and Field Type	MFS	Prob. (0-1)	Undiscovered Resources											
			Oil (MMBO)				Gas (BCFG)				NGL (MMBNGL)			
			F95	F50	F5	Mean	F95	F50	F5	Mean	F95	F50	F5	Mean

**2010 Total: Assessed onshore portions of Ghudun-Khasfeh Flank Province Province**

Oil Fields		1.00	147	778	2,207	926	418	2,257	6,878	2,782	24	132	428	167
Gas Fields							725	2,620	5,641	2,842	54	204	483	228
Total		1.00	147	778	2,207	926	1,142	4,877	12,519	5,623	78	336	911	394

**2010 Total: Assessed offshore portions of Ghudun-Khasfeh Flank Province Province**

Oil Fields		0.00	0	0	0	0	0	0	0	0	0	0	0	0
Gas Fields							0	0	0	0	0	0	0	0
Total		0.00	0	0	0	0	0	0	0	0	0	0	0	0

**2010 Grand Total: Assessed portions of Ghudun-Khasfeh Flank Province Province**

Oil Fields		1.00	147	778	2,207	926	418	2,257	6,878	2,782	24	132	428	167
Gas Fields							725	2,620	5,641	2,842	54	204	483	228
Total		1.00	147	778	2,207	926	1,142	4,877	12,519	5,623	78	336	911	394

**Ghudun-Khasfeh Flank Province, Province 2010**  
**Assessment Results Summary - Allocated Resources**

[MMBO, million barrels of oil. BCFG, billion cubic feet of gas. MMBNGL, million barrels of natural gas liquids. MFS, minimum field size assessed (MMBO or BCFG). Prob., probability (including both geologic and accessibility probabilities) of at least one field equal to or greater than the MFS. Results shown are fully risked estimates. For gas fields, all liquids are included under the NGL (natural gas liquids) category. F95 represents a 95 percent chance of at least the amount tabulated. Other fractiles are defined similarly. Fractiles are additive under the assumption of perfect positive correlation. Shading indicates not applicable]

Code and Field Type	MFS	Prob. (0-1)	Undiscovered Resources											
			Oil (MMBO)				Gas (BCFG)				NGL (MMBNGL)			
			F95	F50	F5	Mean	F95	F50	F5	Mean	F95	F50	F5	Mean

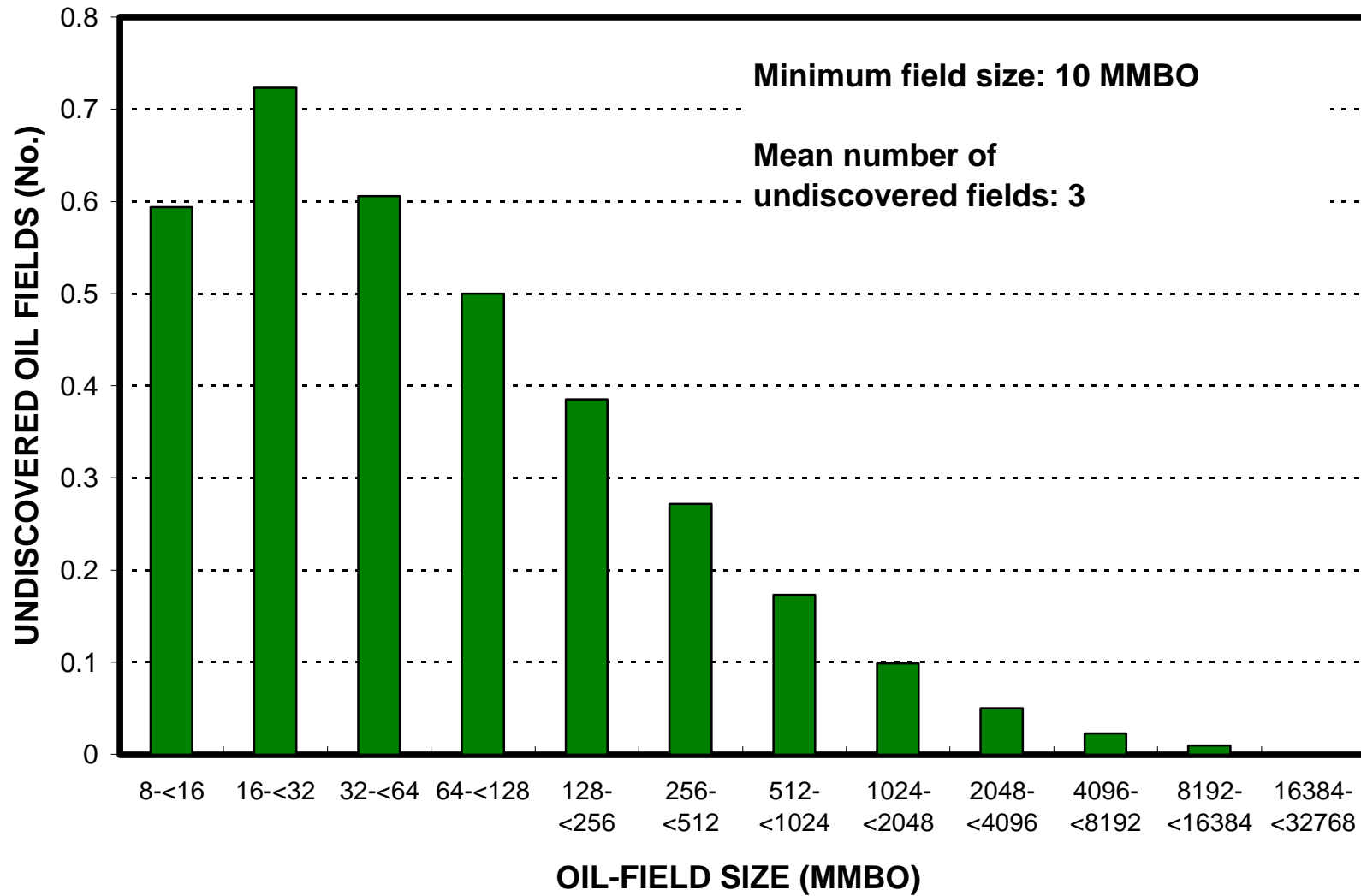
**201903 Silurian Qusaiba Total Petroleum System**

20190302 Paleozoic Reservoirs Assessment Unit (7% of undiscovered oil fields and 1% of undiscovered gas fields allocated to ONSHORE province 2010)

Oil Fields	10	1.00	147	778	2,207	926	418	2,257	6,878	2,782	24	132	428	167
Gas Fields	60						725	2,620	5,641	2,842	54	204	483	228
Total		1.00	147	778	2,207	926	1,142	4,877	12,519	5,623	78	336	911	394

# Ghudun-Khasfeh Flank Province, Province 2010

## Undiscovered Field-Size Distribution



# Ghudun-Khasfeh Flank Province, Province 2010

## Undiscovered Field-Size Distribution

