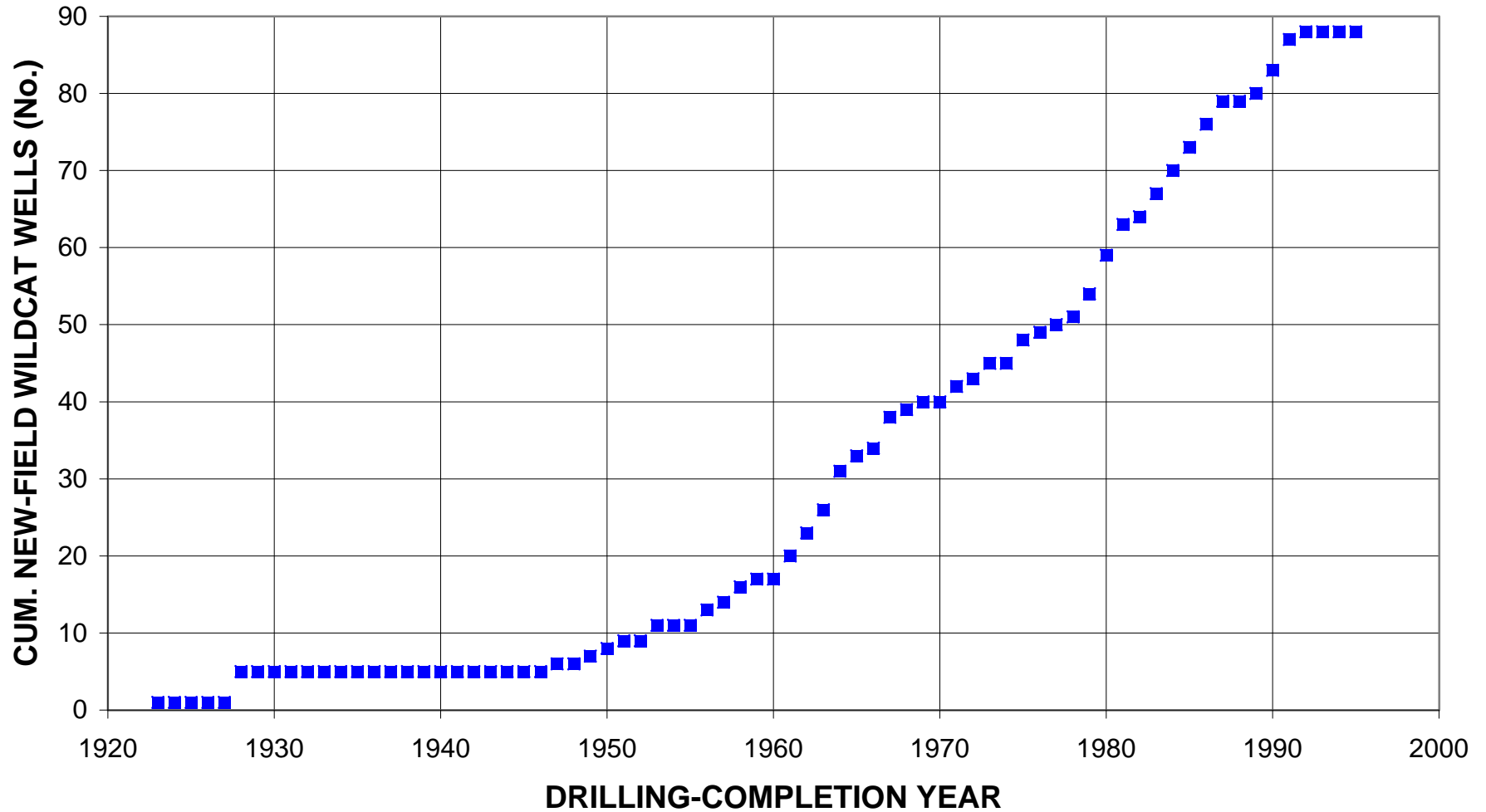
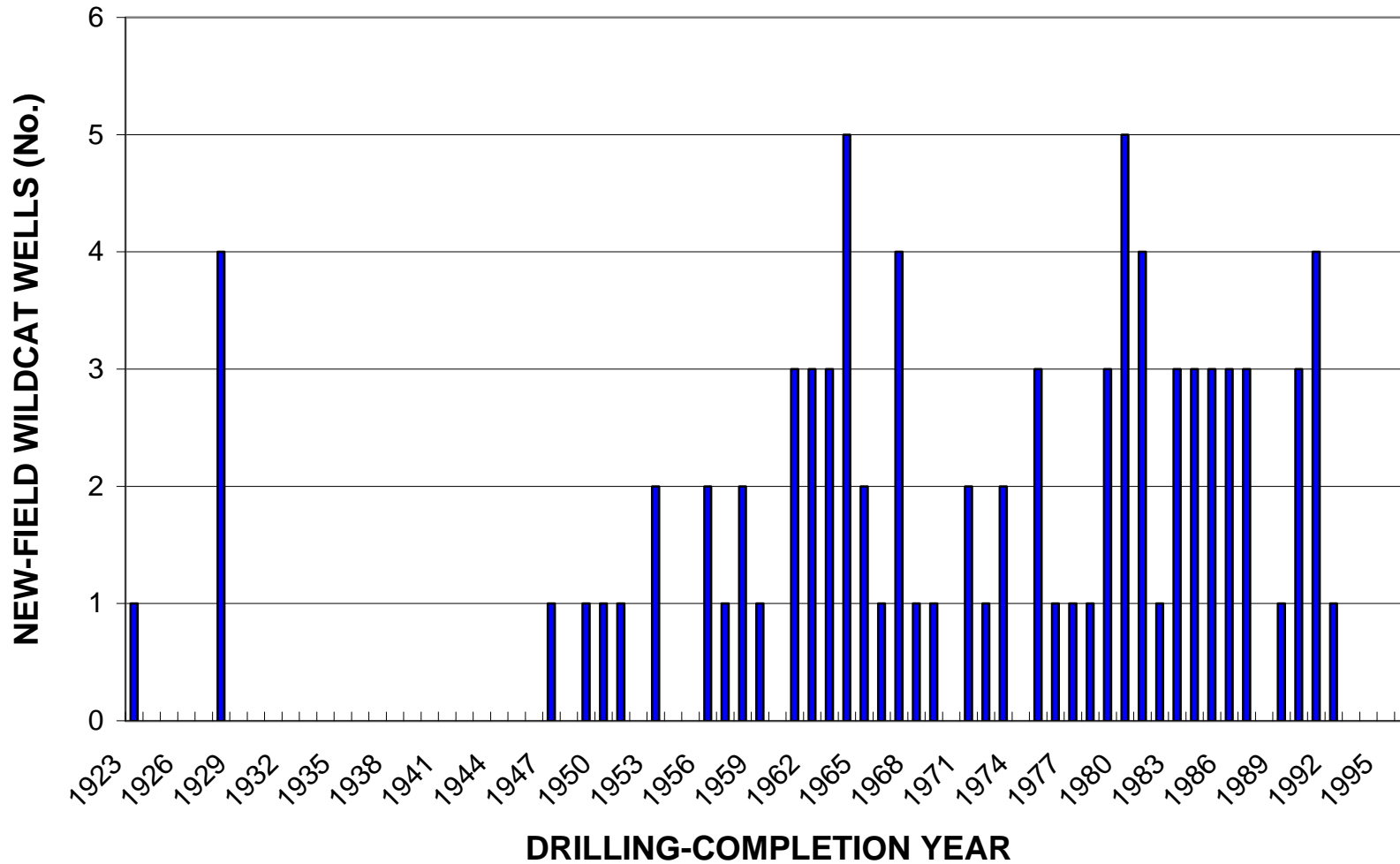


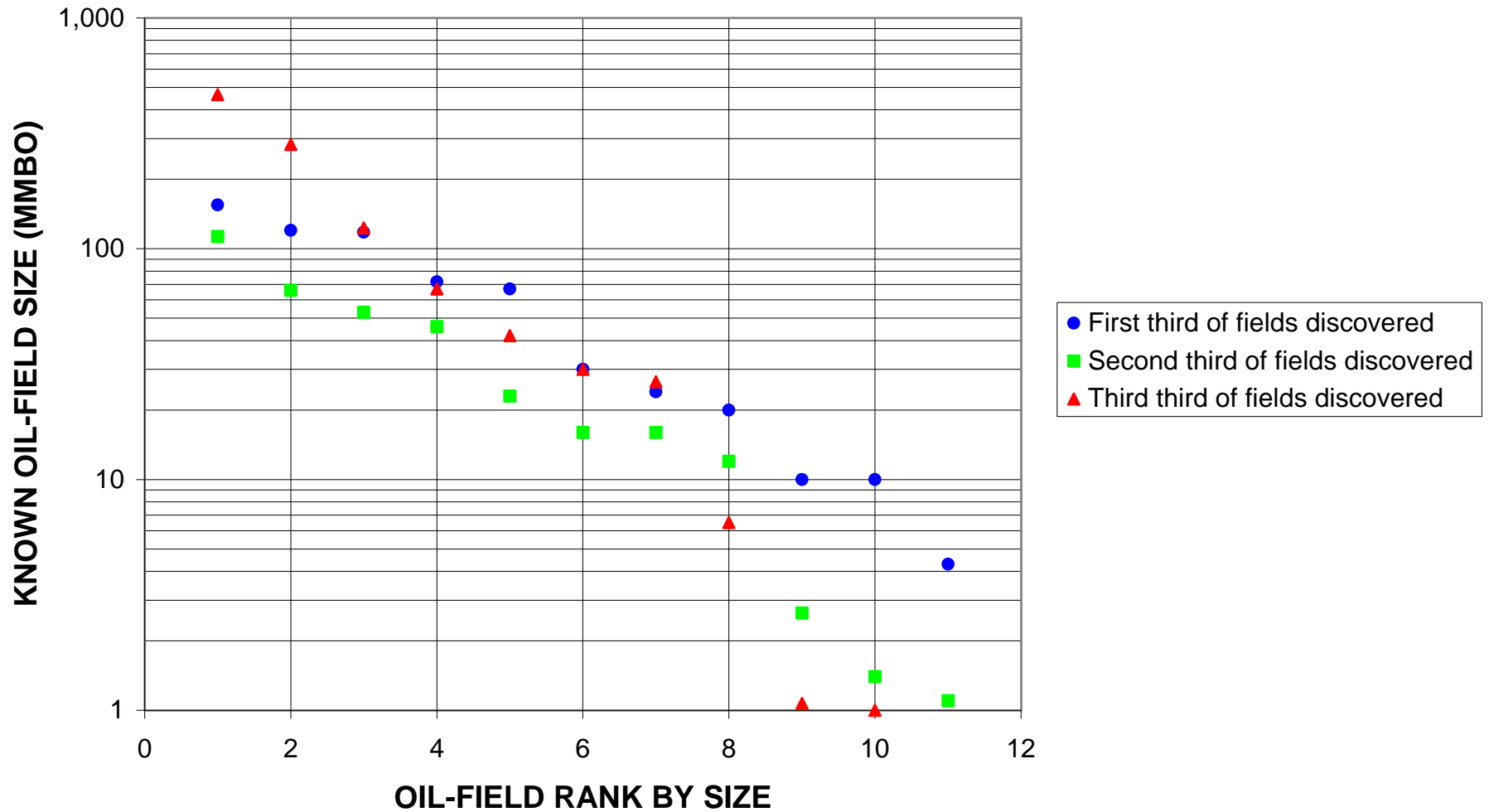
Onshore and Offshore Northeastern Shelf, Assessment Unit 13220101



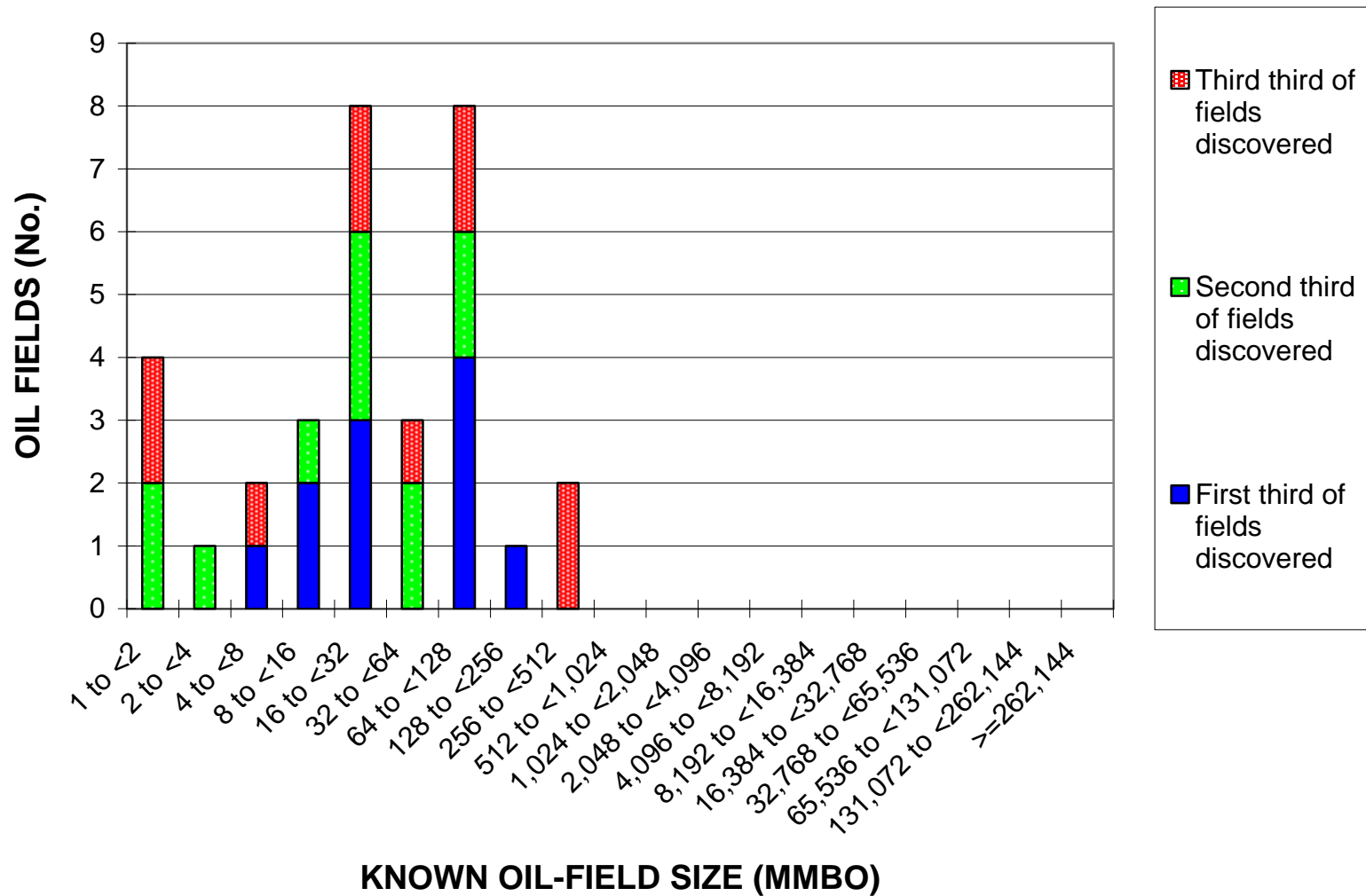
Onshore and Offshore Northeastern Shelf, Assessment Unit 13220101



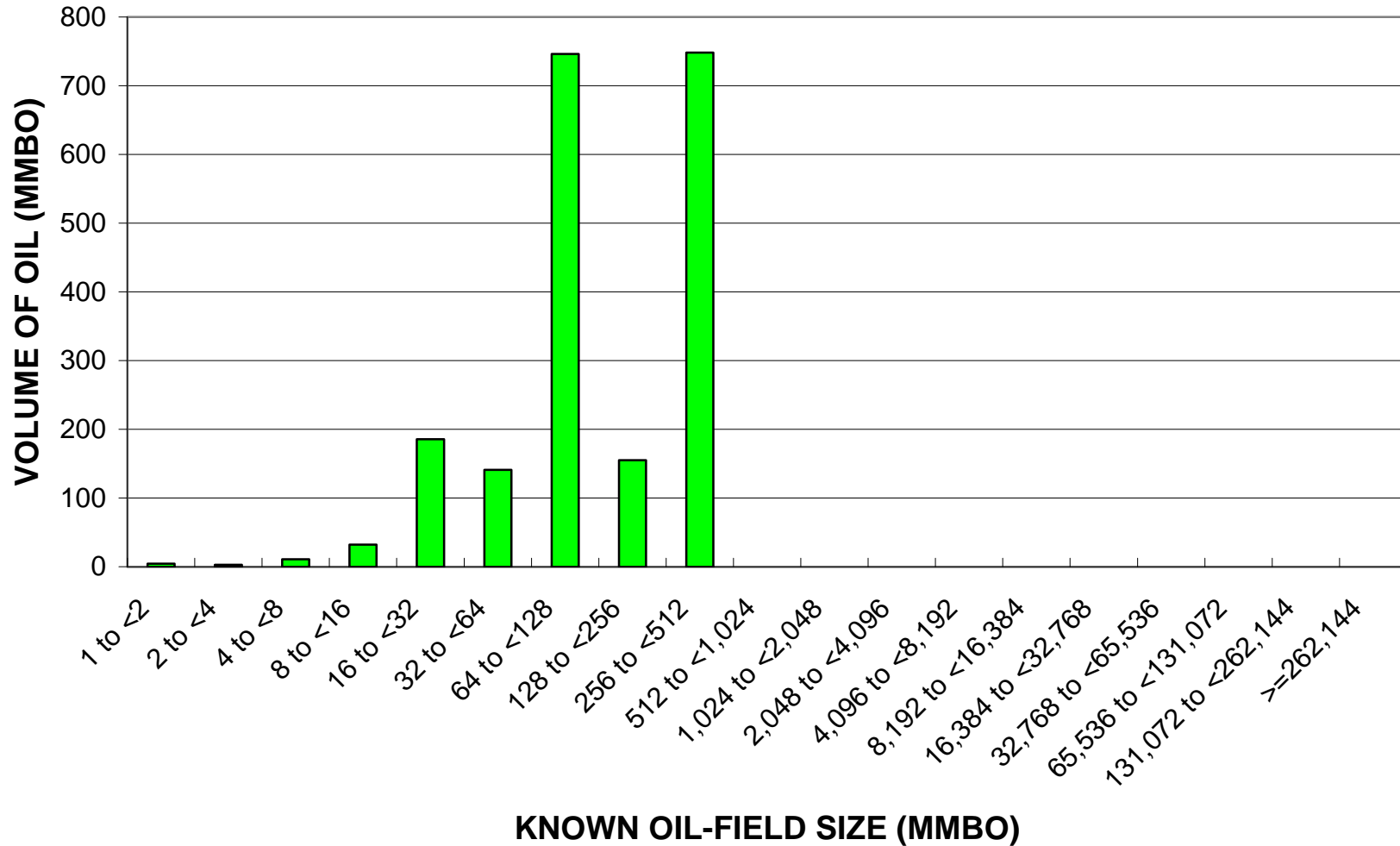
Onshore and Offshore Northeastern Shelf, Assessment Unit 13220101



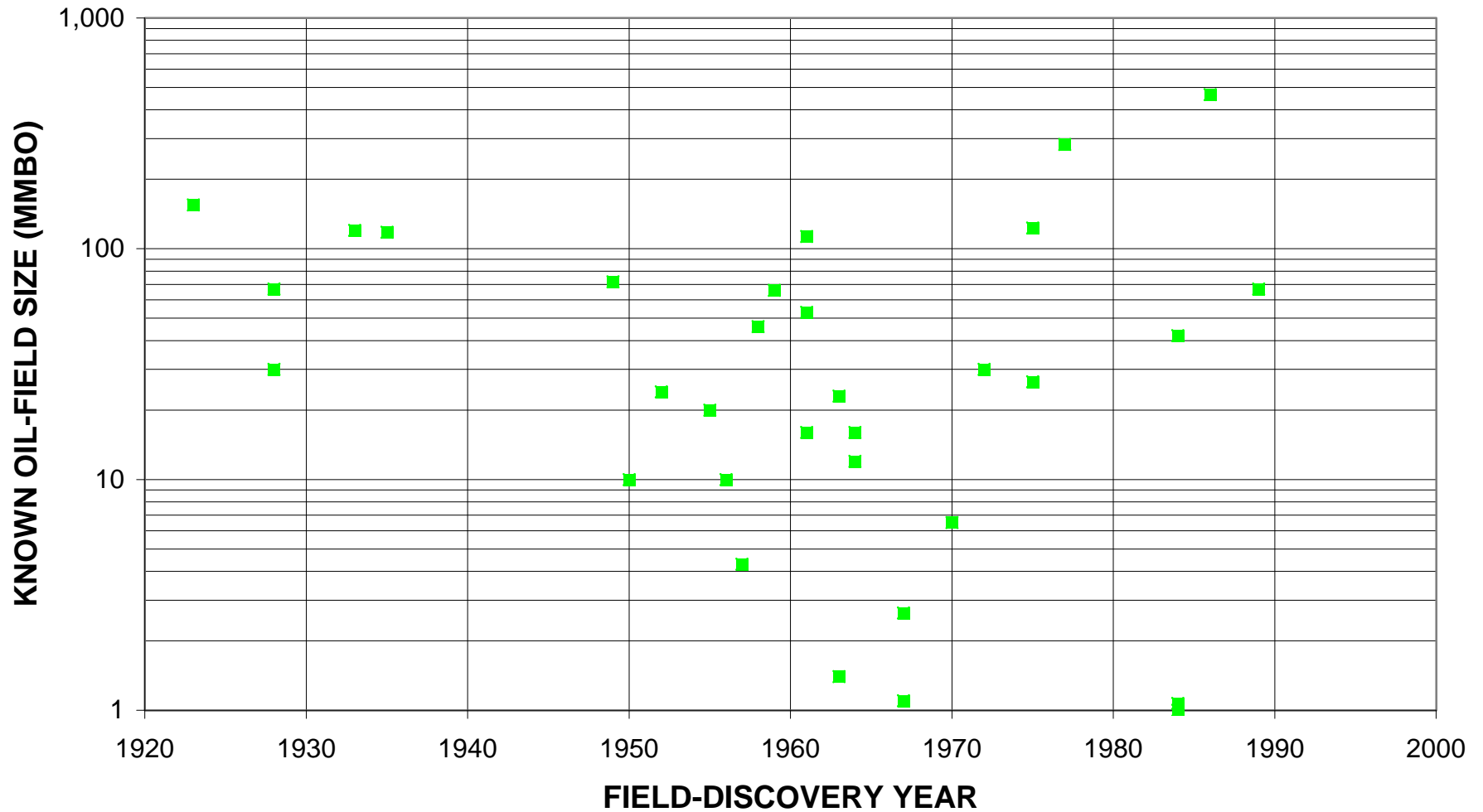
Onshore and Offshore Northeastern Shelf, Assessment Unit 13220101



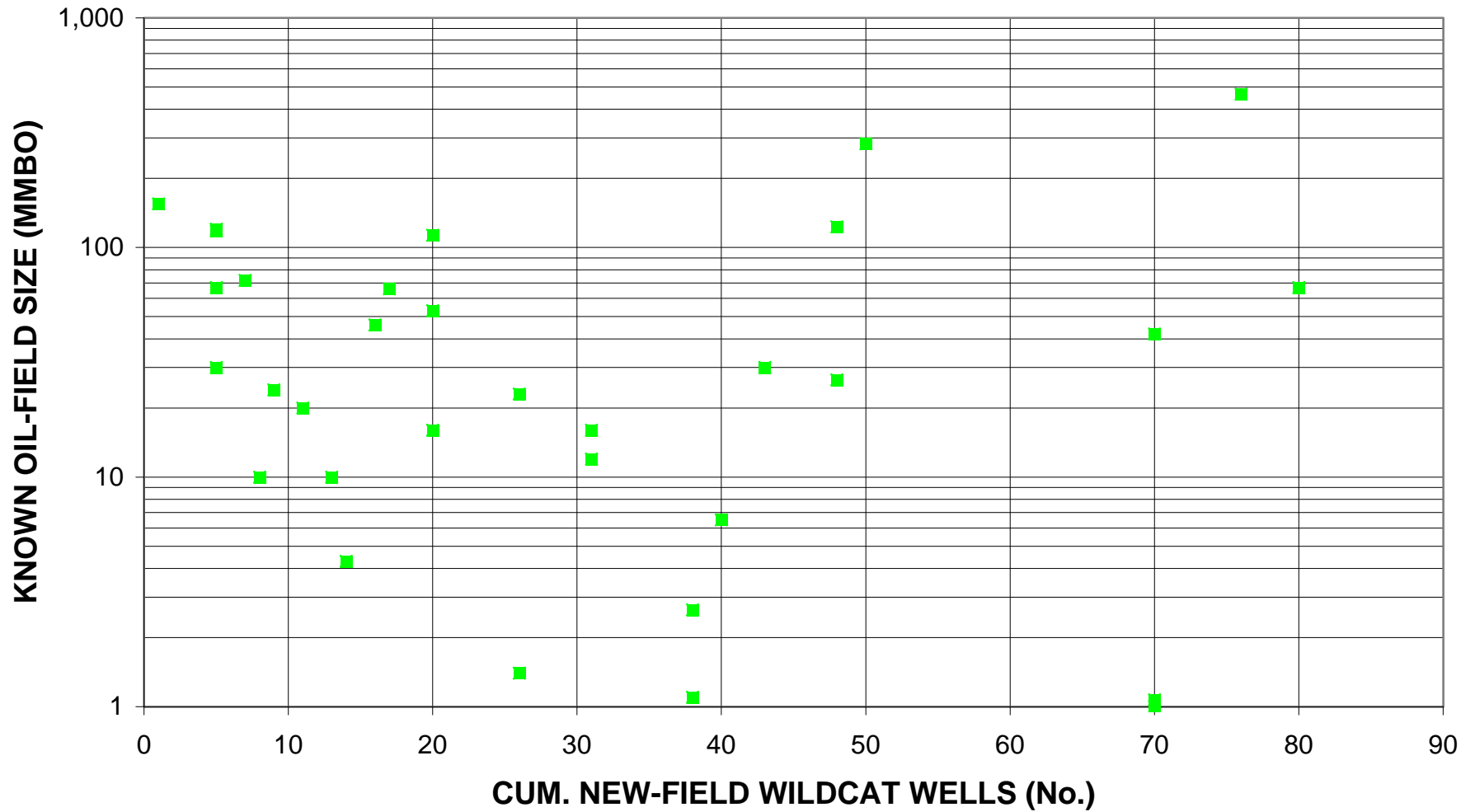
Onshore and Offshore Northeastern Shelf, Assessment Unit 13220101



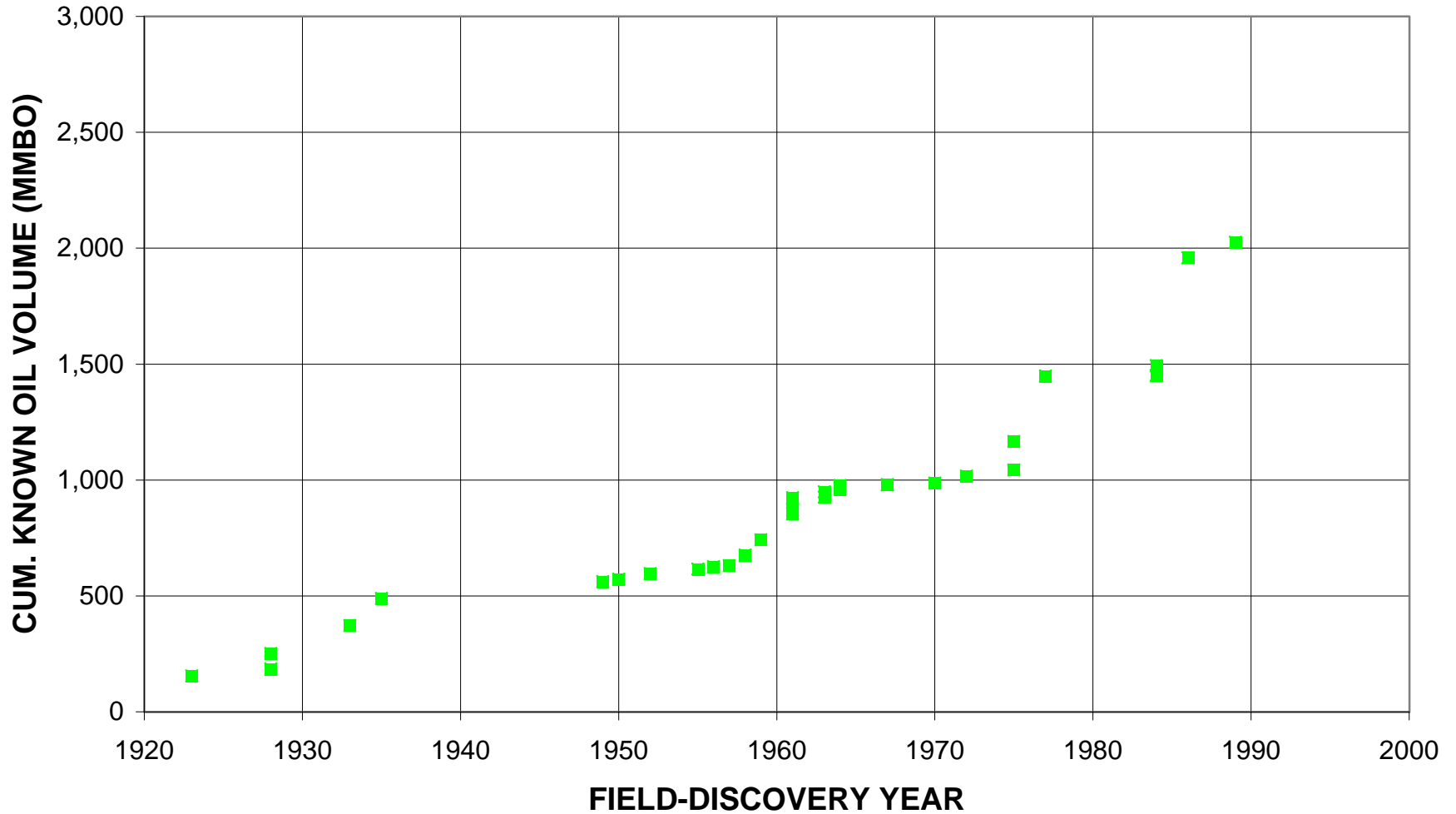
Onshore and Offshore Northeastern Shelf, Assessment Unit 13220101



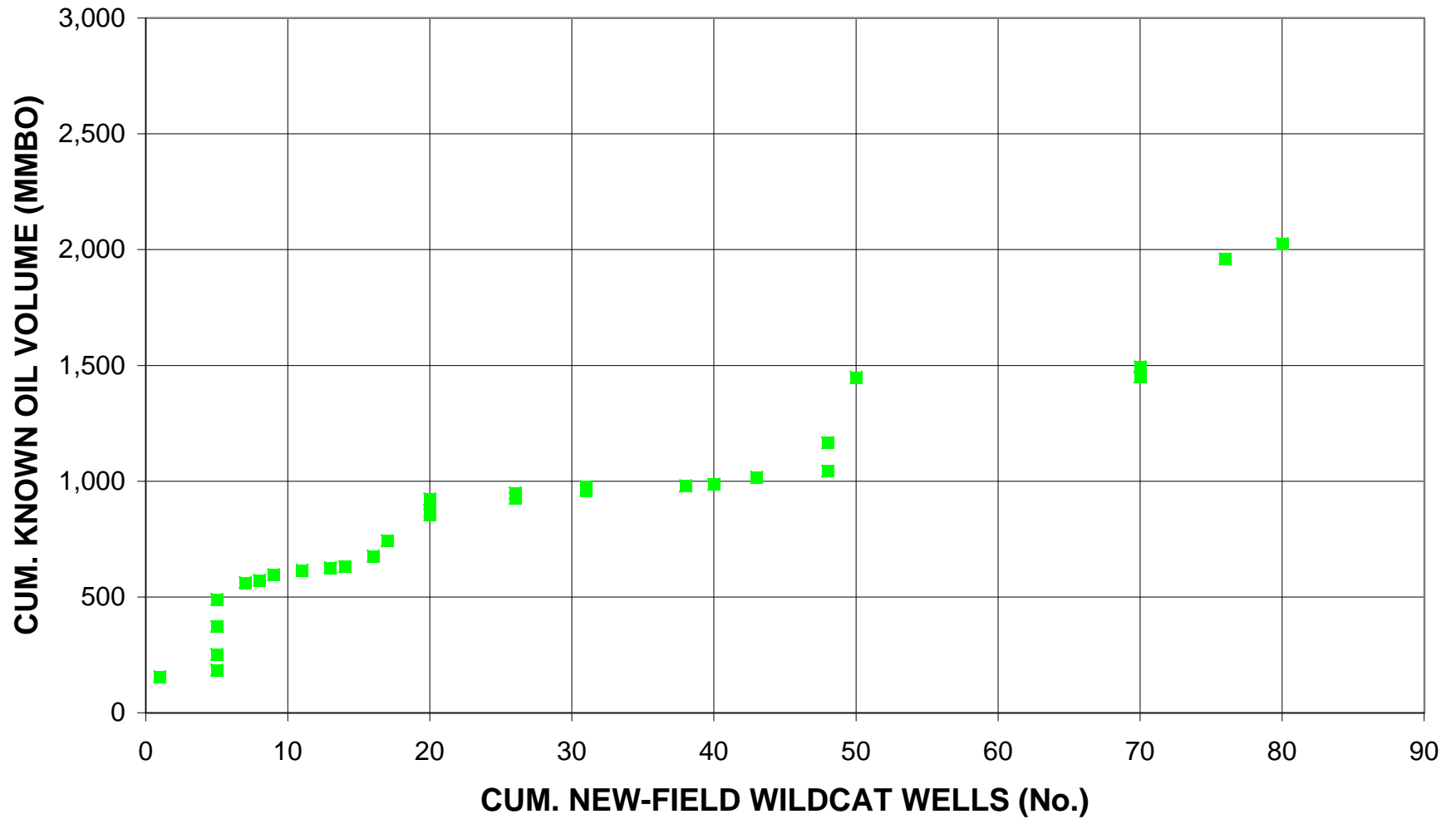
Onshore and Offshore Northeastern Shelf, Assessment Unit 13220101



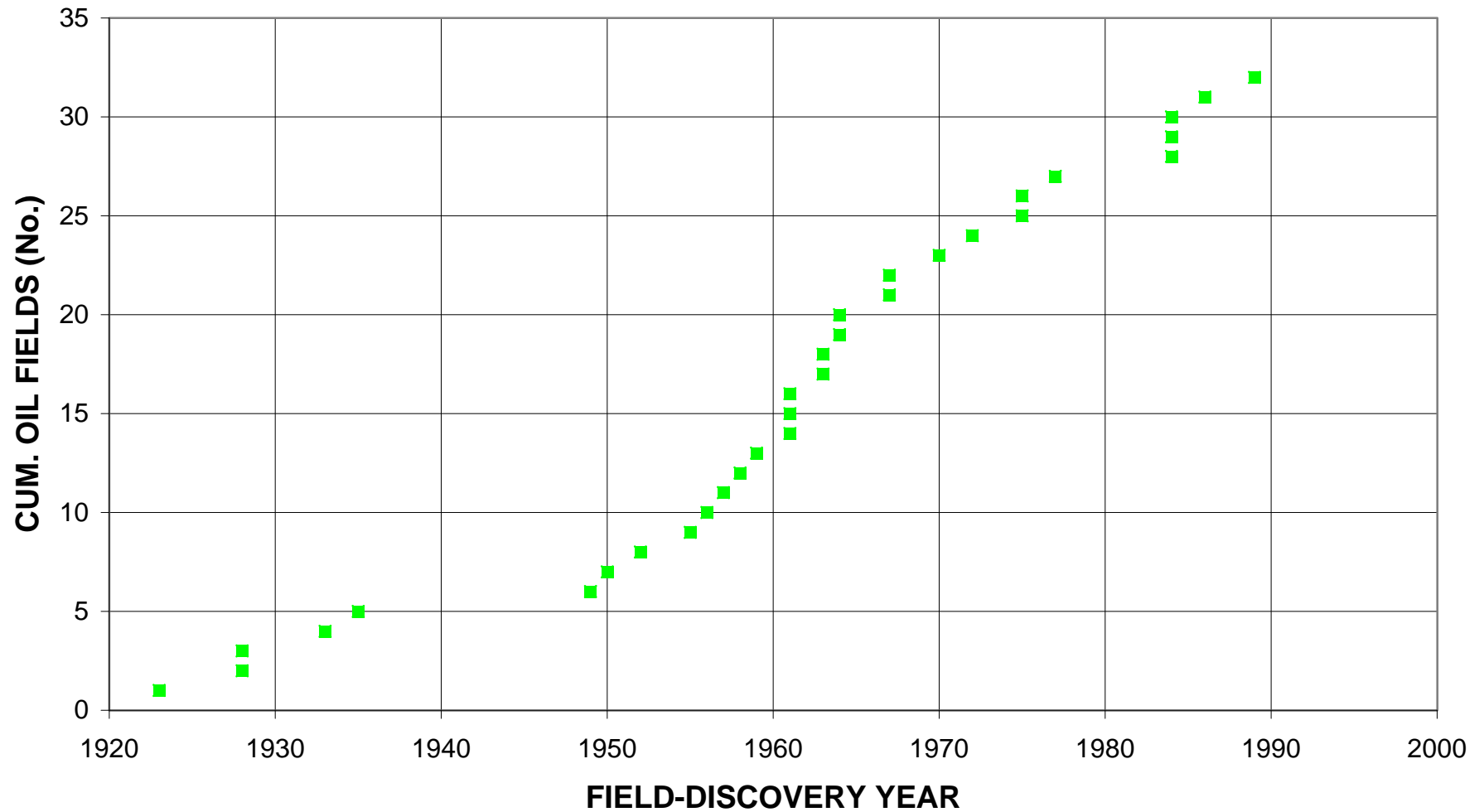
Onshore and Offshore Northeastern Shelf, Assessment Unit 13220101



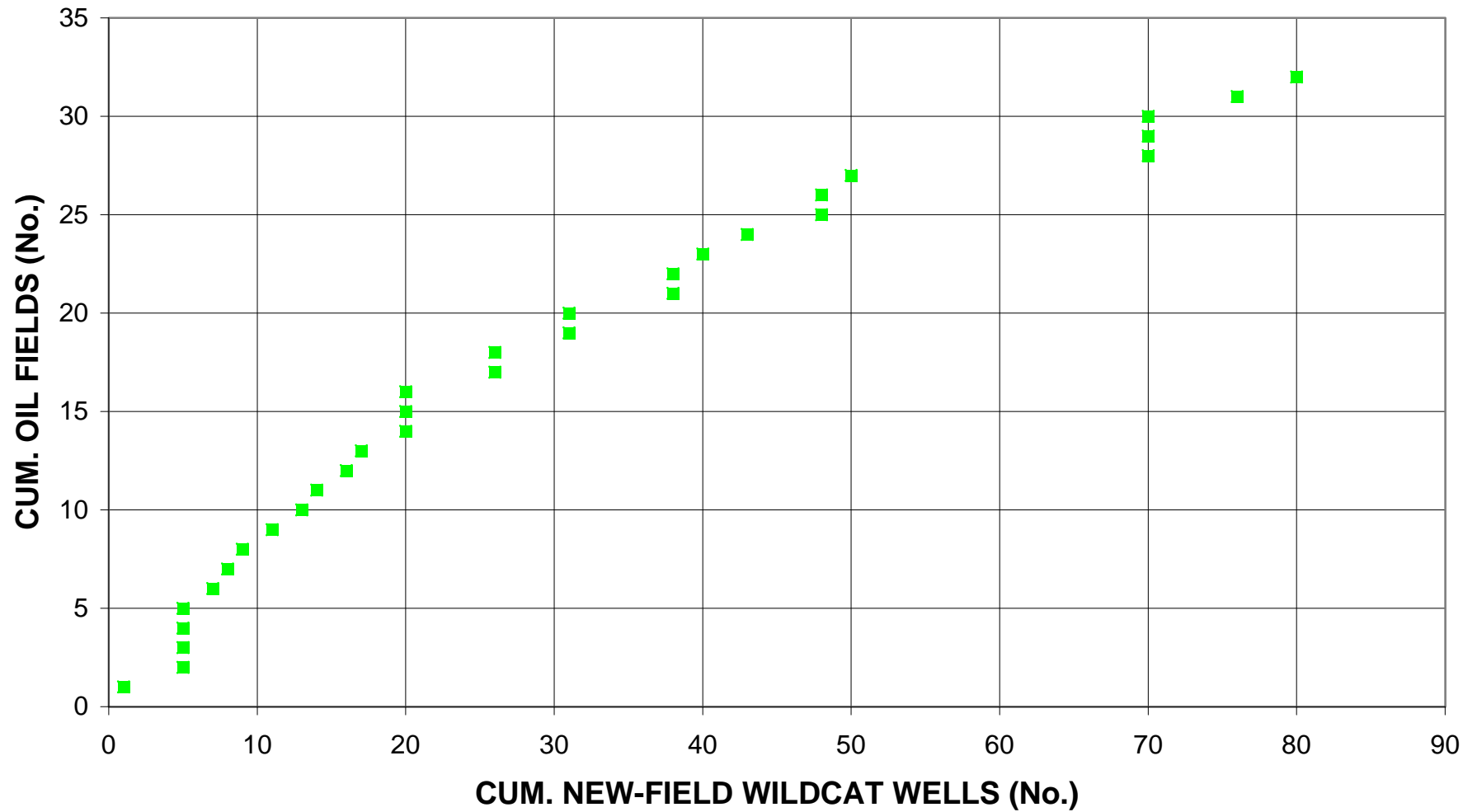
Onshore and Offshore Northeastern Shelf, Assessment Unit 13220101



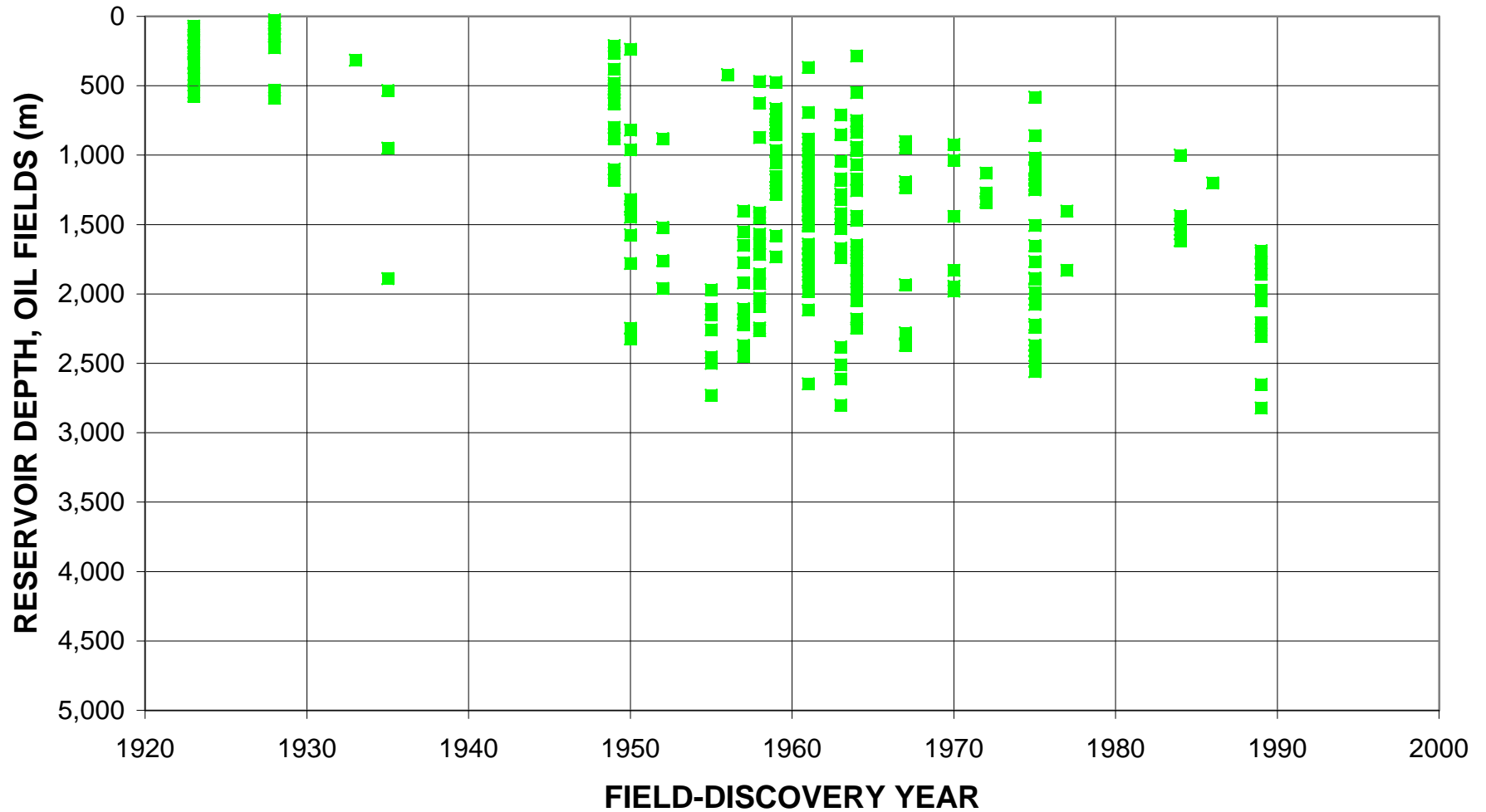
Onshore and Offshore Northeastern Shelf, Assessment Unit 13220101



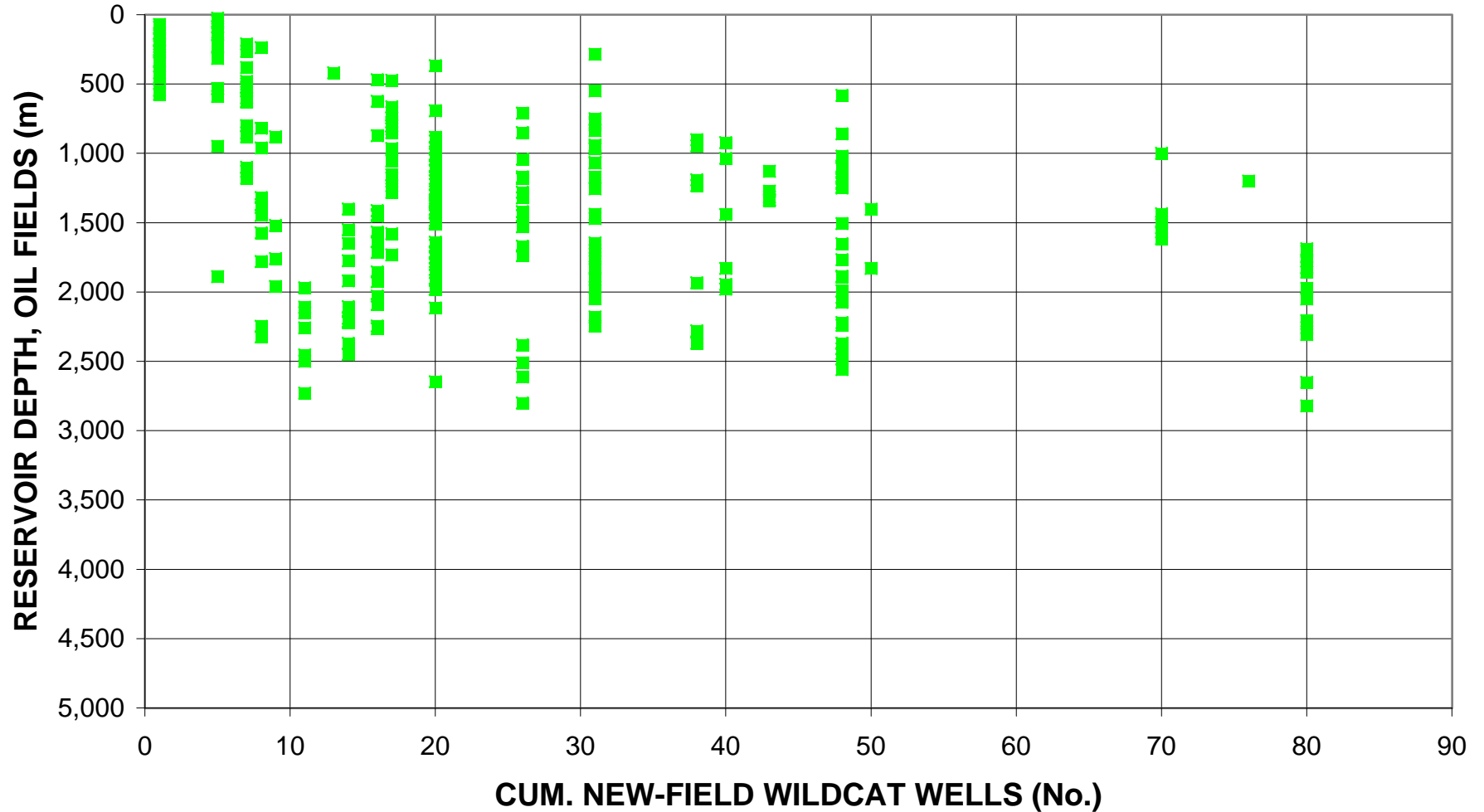
Onshore and Offshore Northeastern Shelf, Assessment Unit 13220101



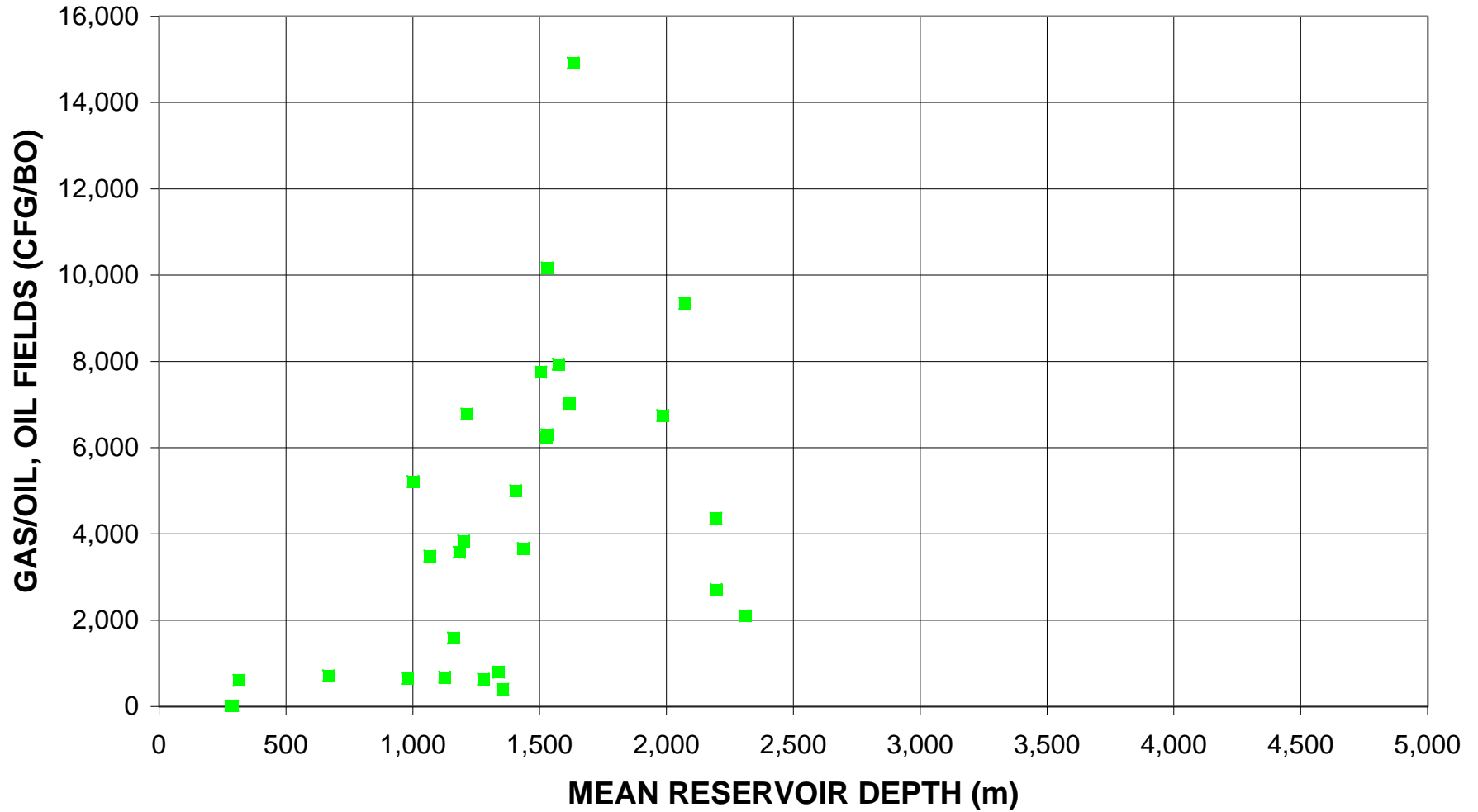
Onshore and Offshore Northeastern Shelf, Assessment Unit 13220101



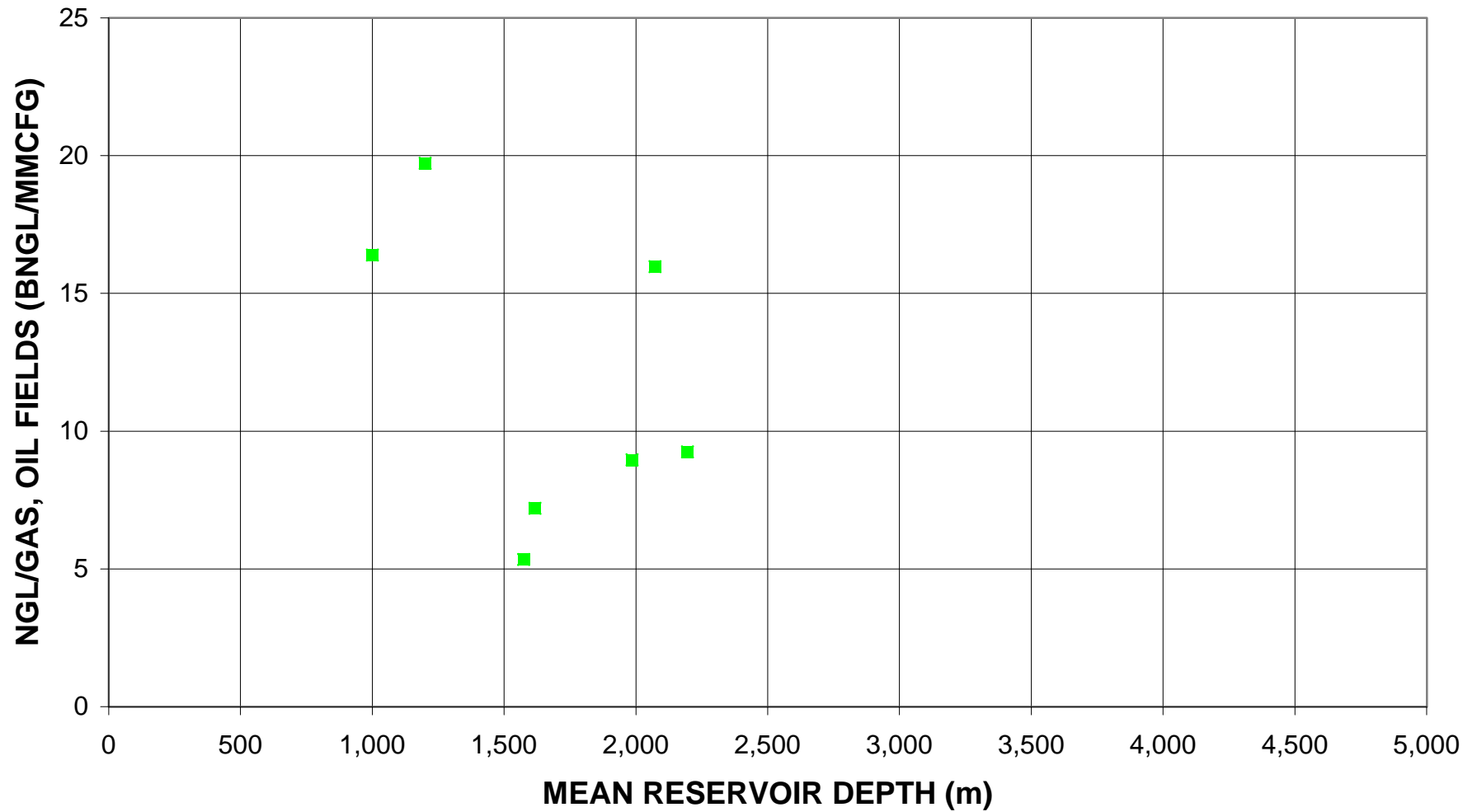
Onshore and Offshore Northeastern Shelf, Assessment Unit 13220101



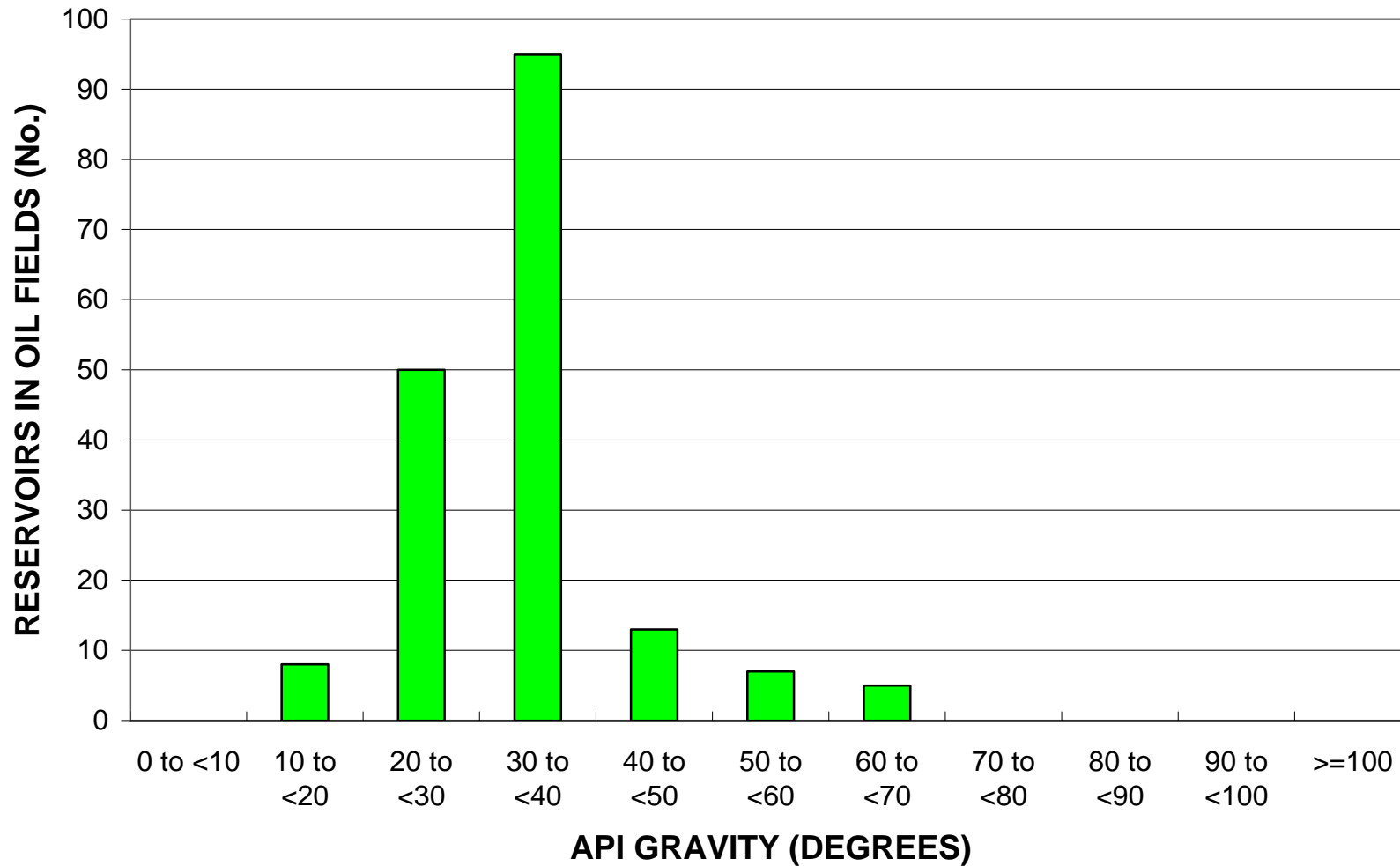
Onshore and Offshore Northeastern Shelf, Assessment Unit 13220101



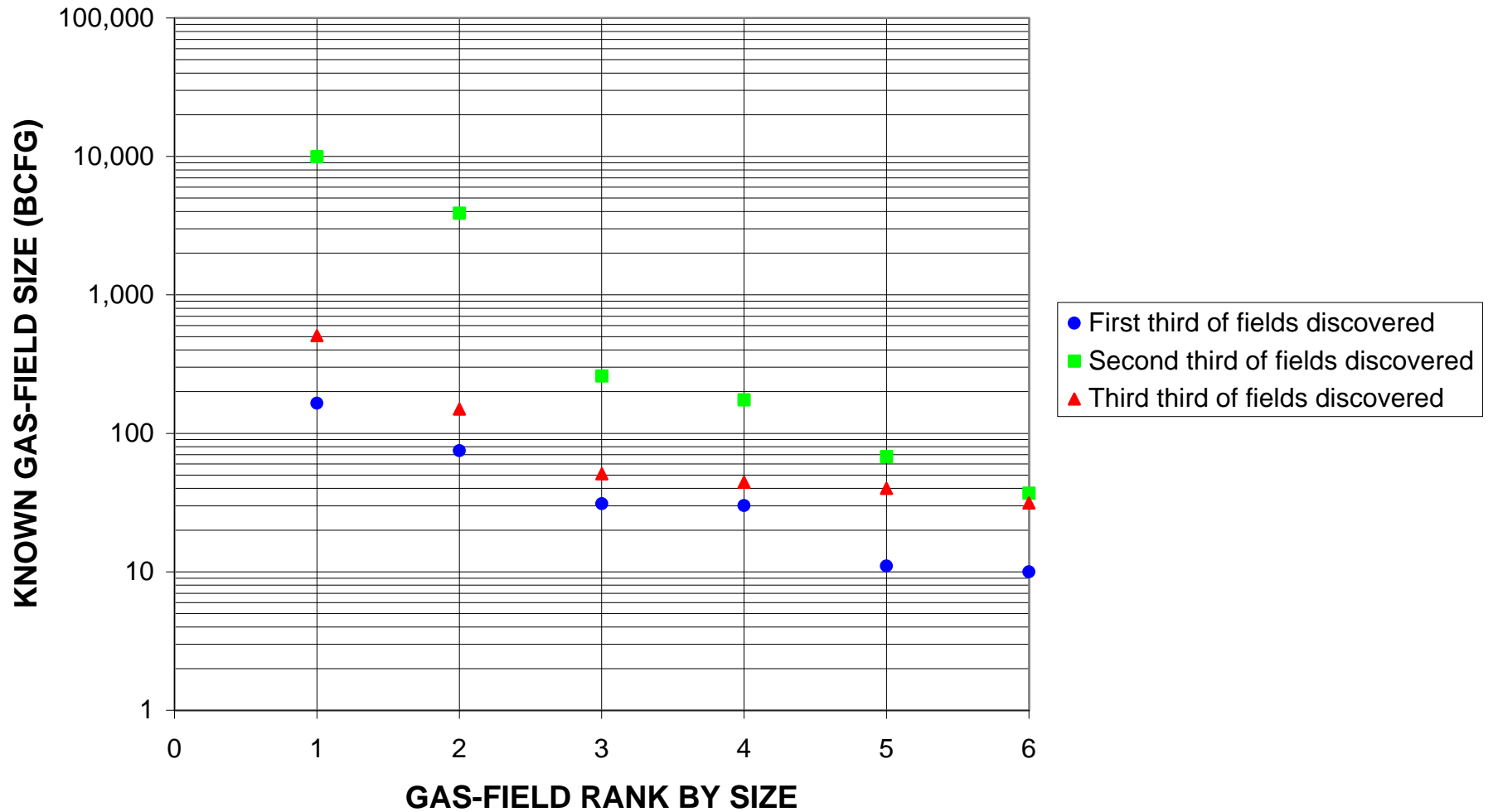
Onshore and Offshore Northeastern Shelf, Assessment Unit 13220101



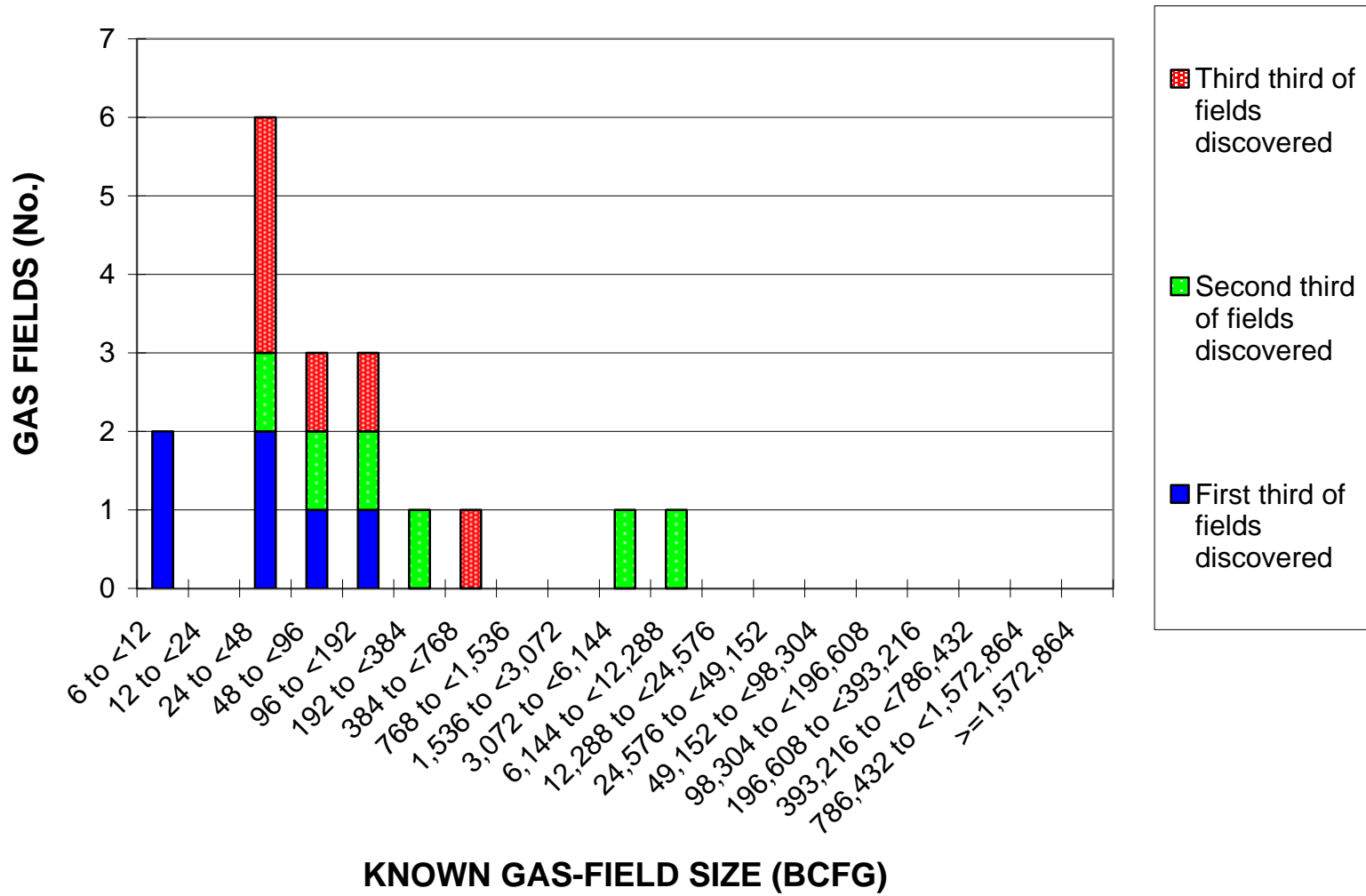
Onshore and Offshore Northeastern Shelf, Assessment Unit 13220101



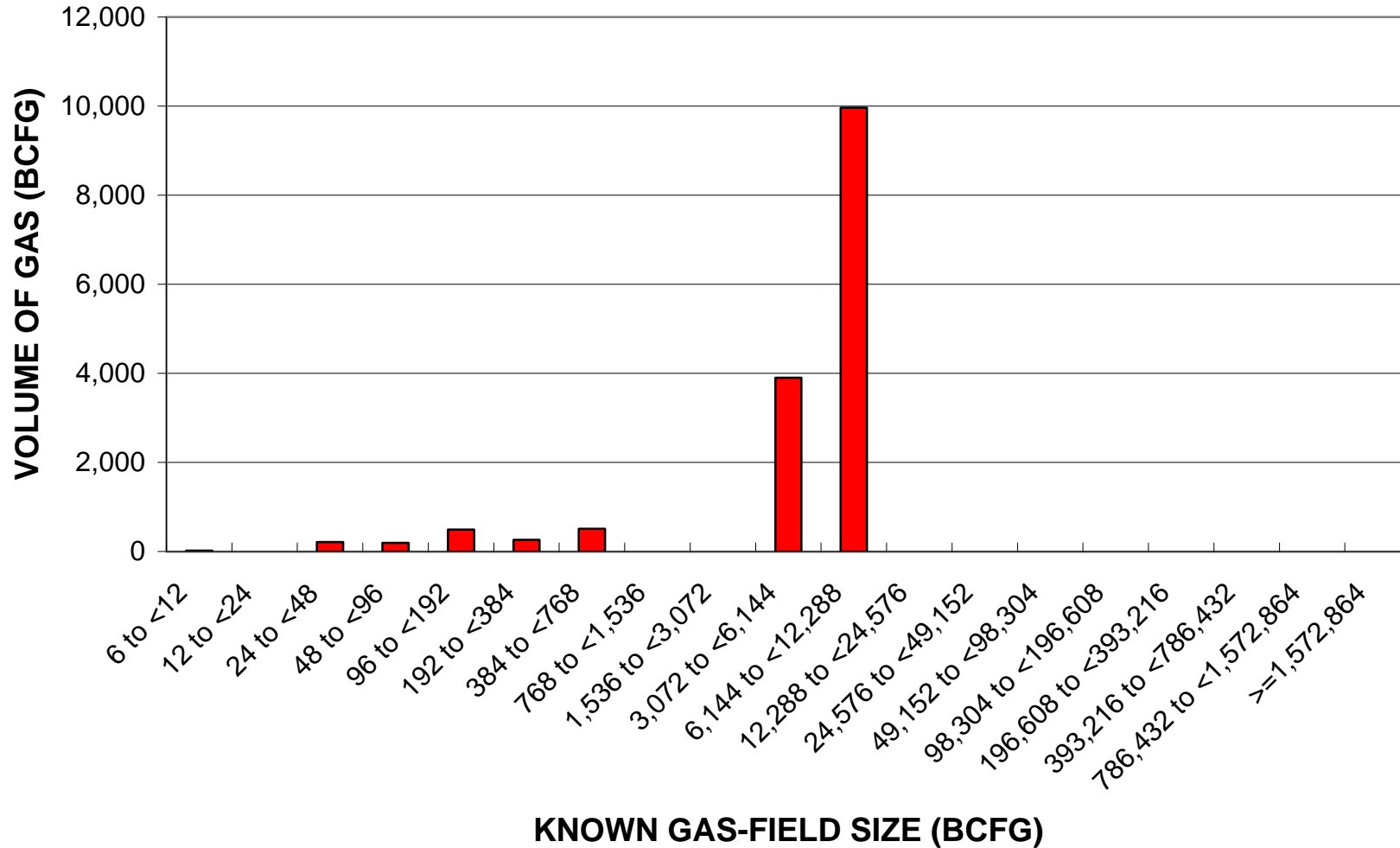
Onshore and Offshore Northeastern Shelf, Assessment Unit 13220101



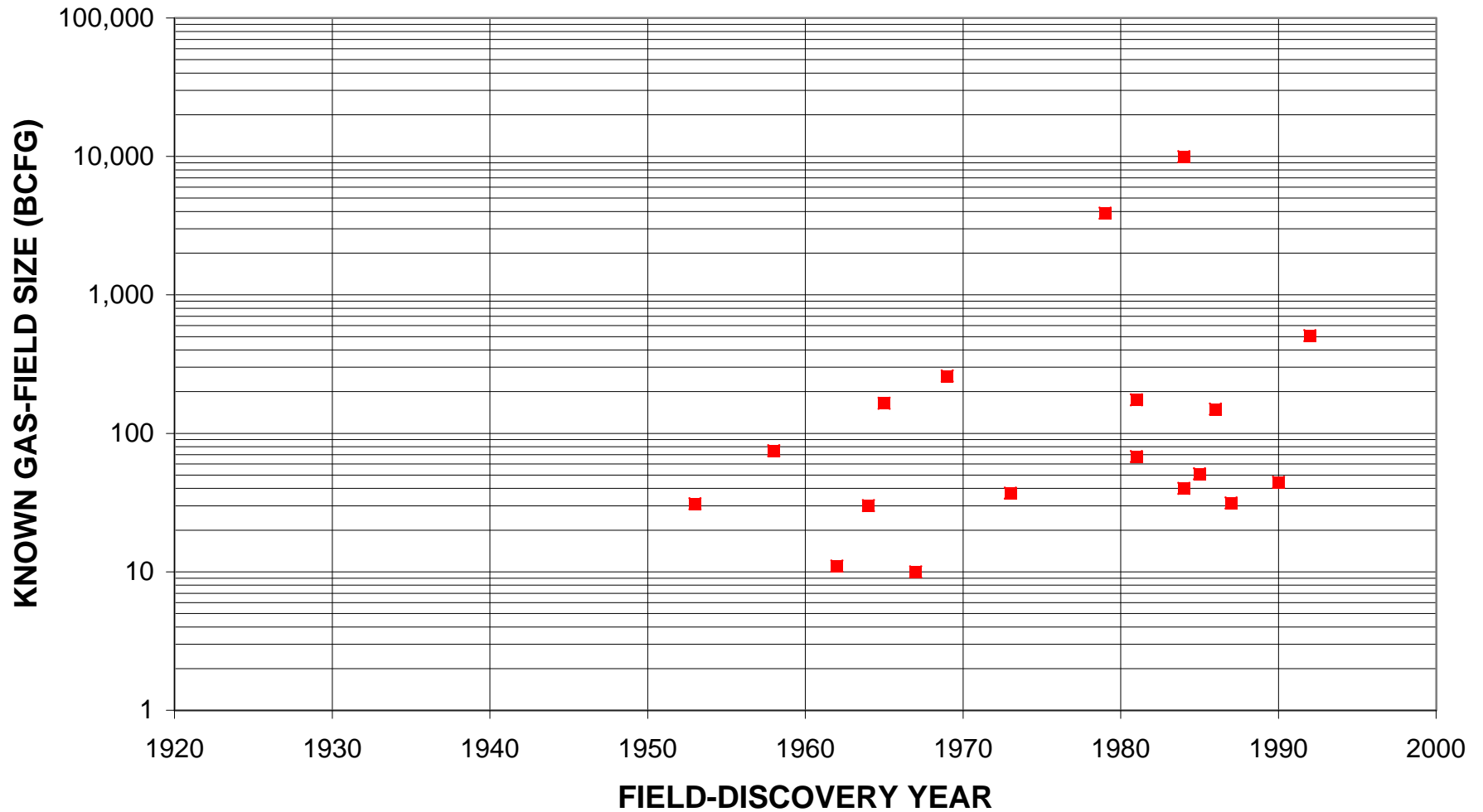
Onshore and Offshore Northeastern Shelf, Assessment Unit 13220101



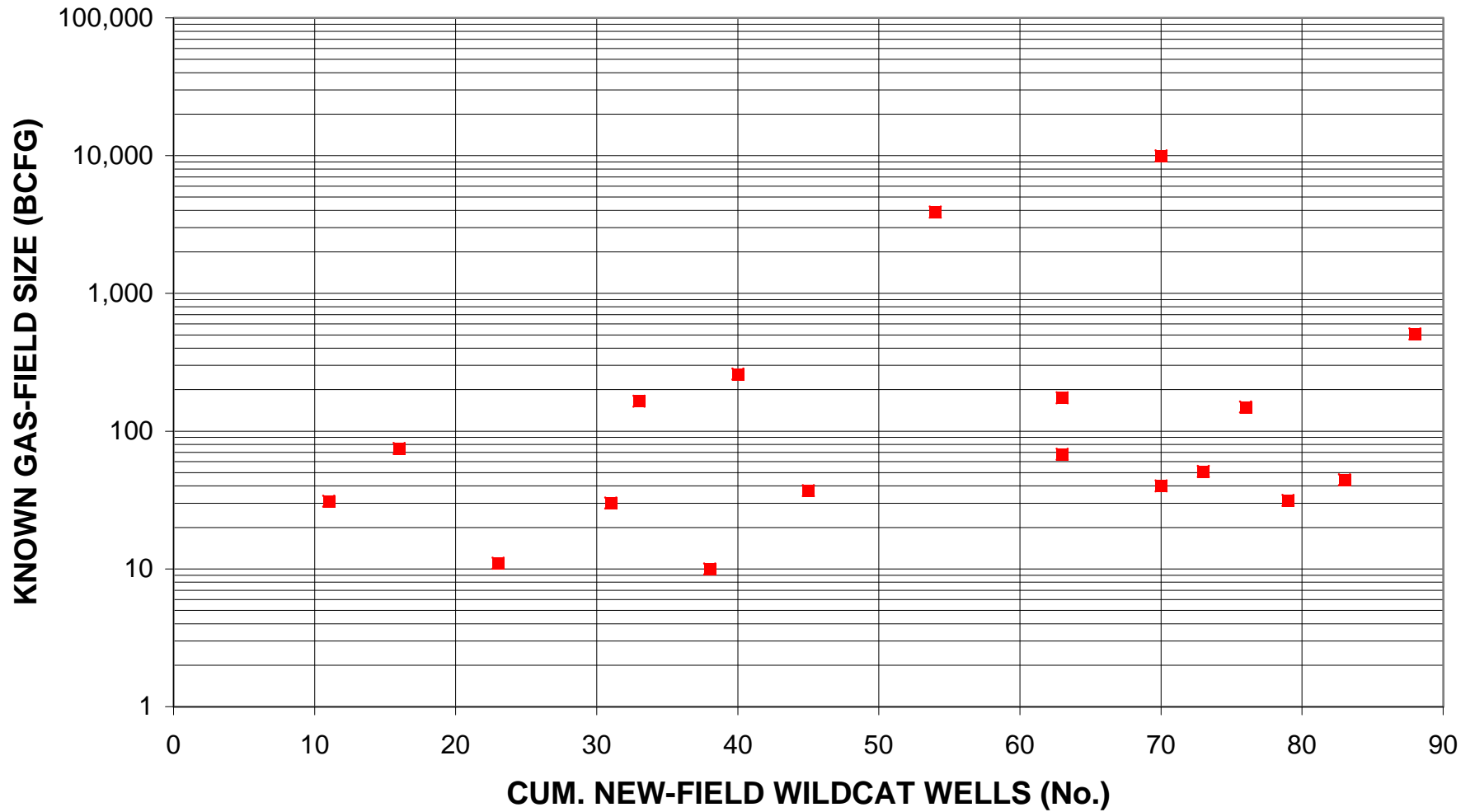
Onshore and Offshore Northeastern Shelf, Assessment Unit 13220101



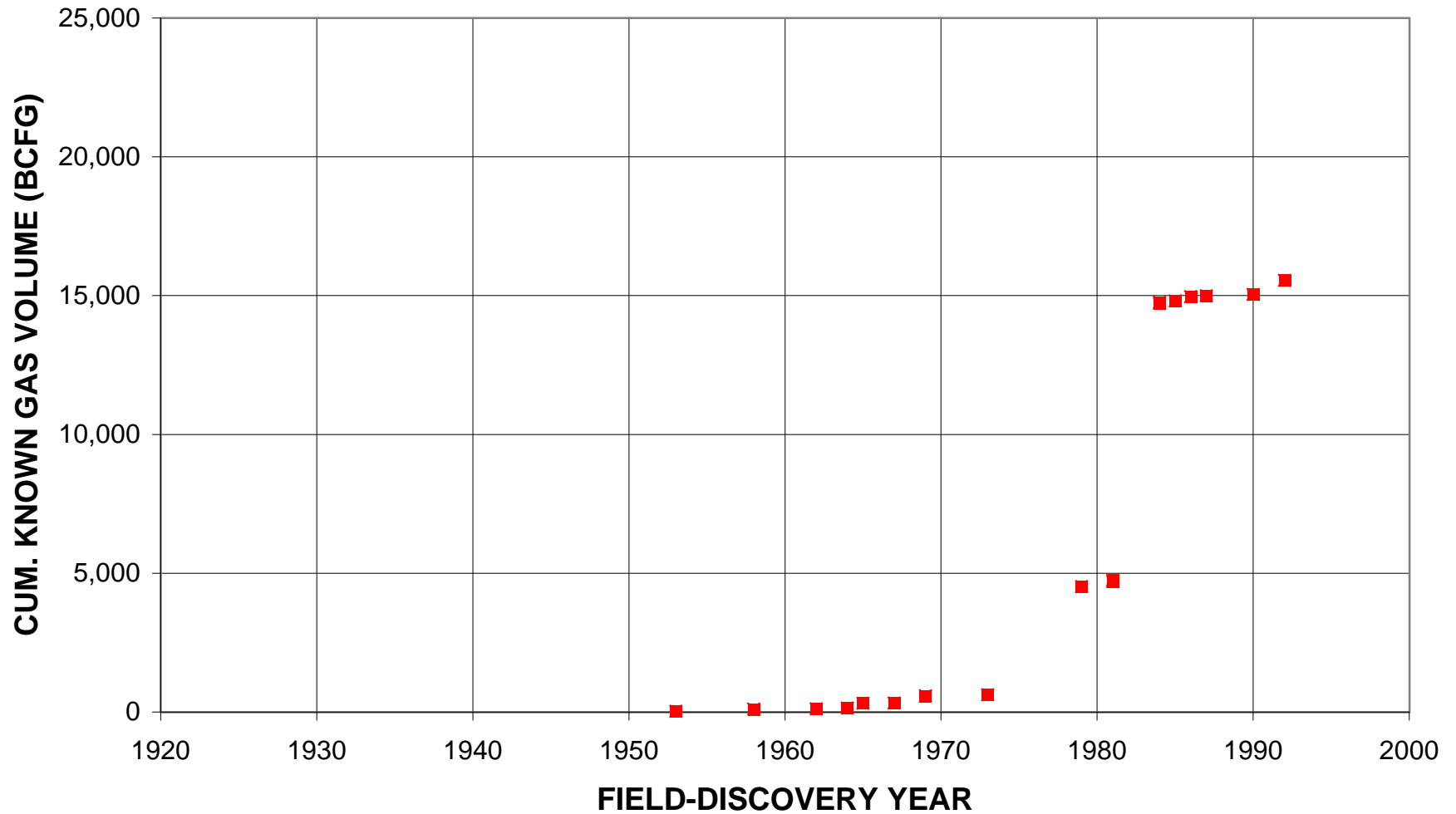
Onshore and Offshore Northeastern Shelf, Assessment Unit 13220101



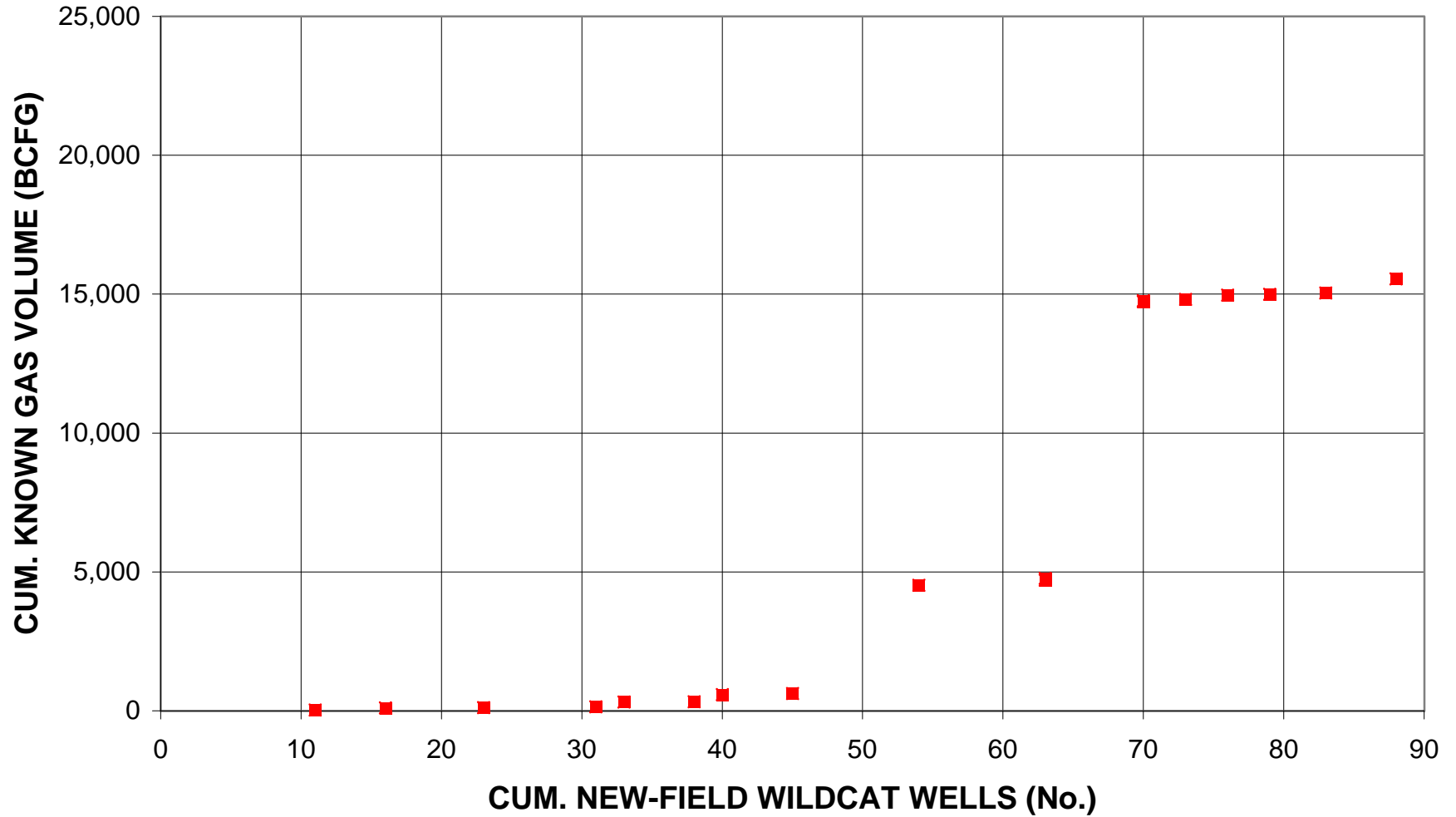
Onshore and Offshore Northeastern Shelf, Assessment Unit 13220101



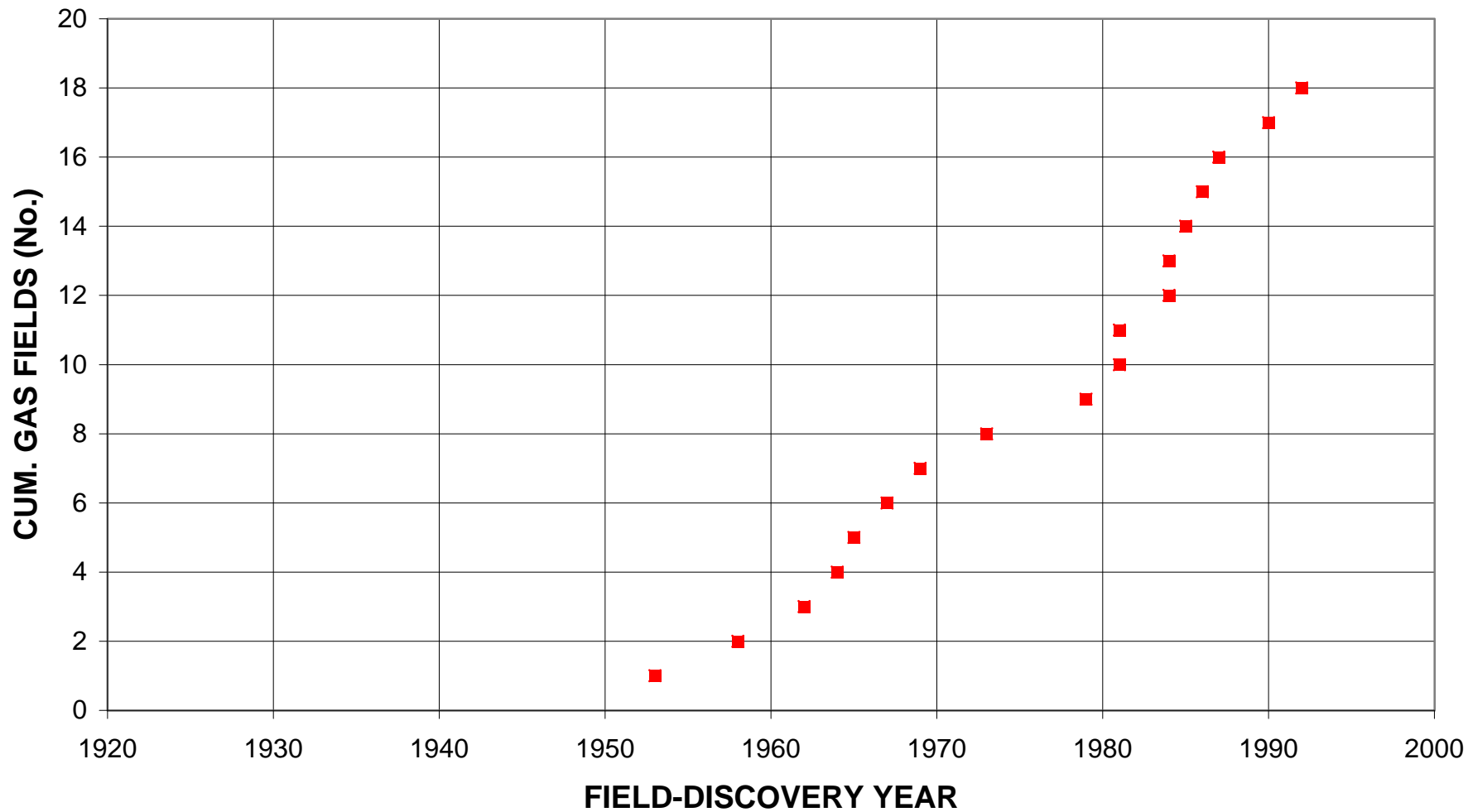
Onshore and Offshore Northeastern Shelf, Assessment Unit 13220101



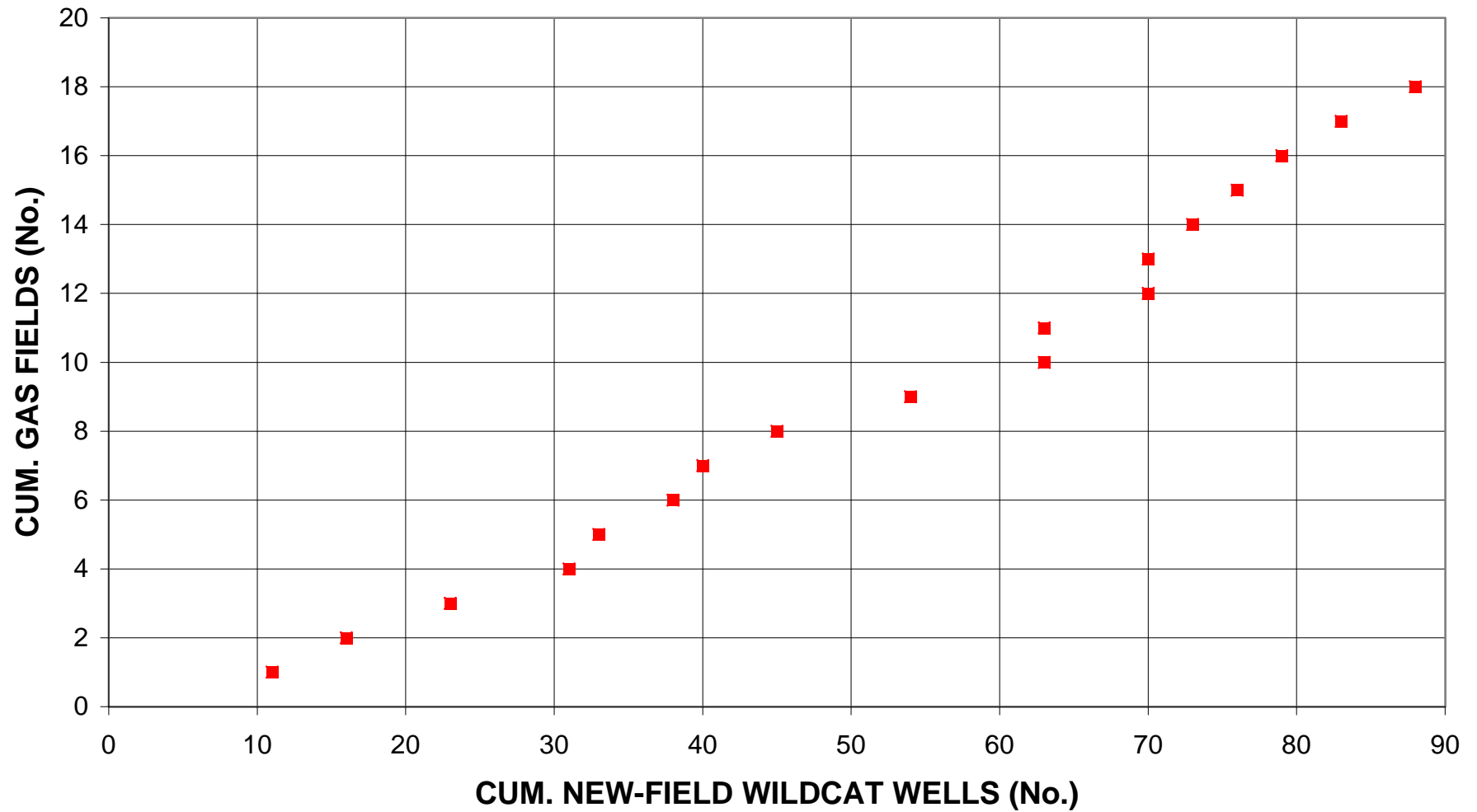
Onshore and Offshore Northeastern Shelf, Assessment Unit 13220101



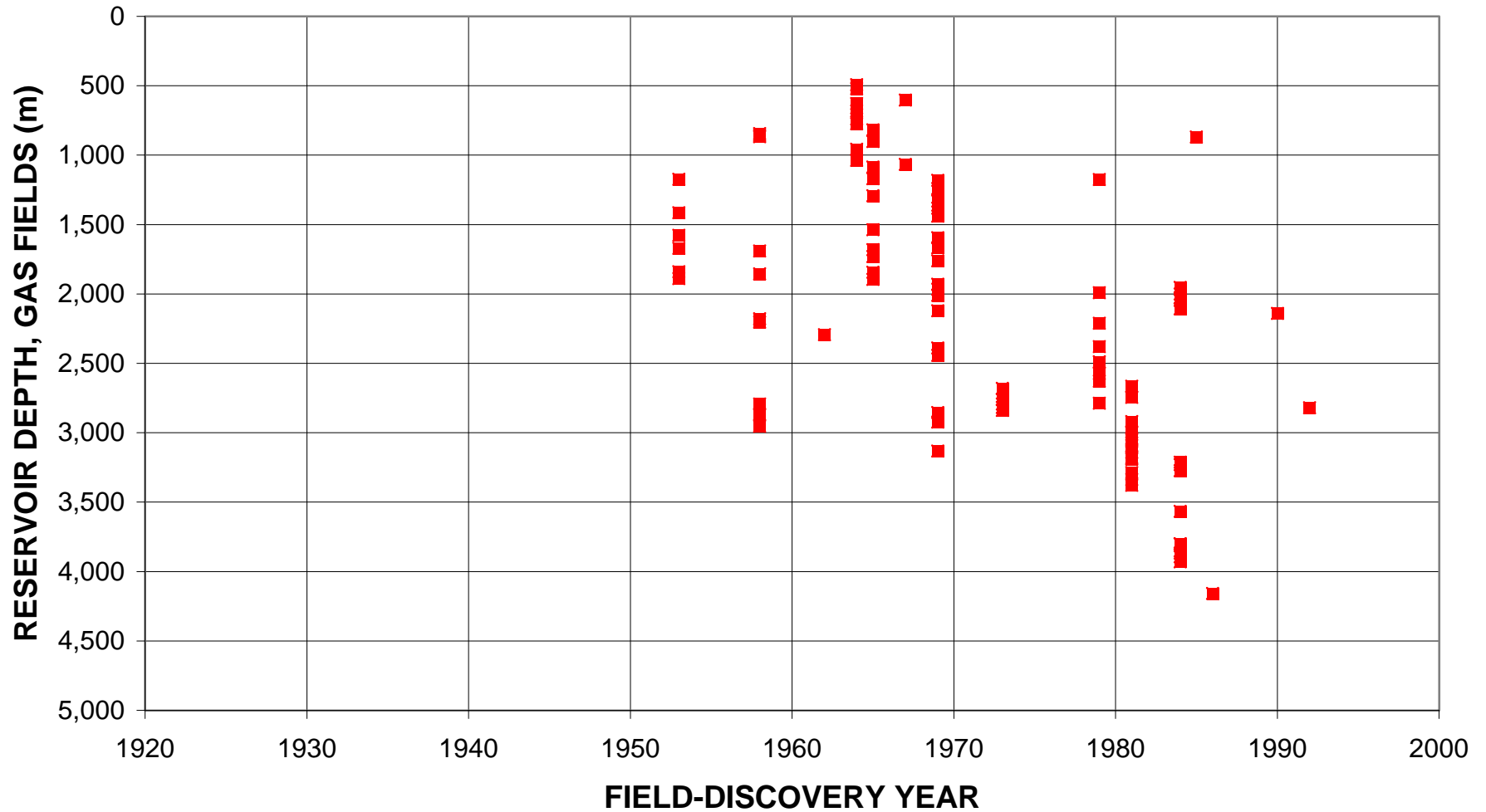
Onshore and Offshore Northeastern Shelf, Assessment Unit 13220101



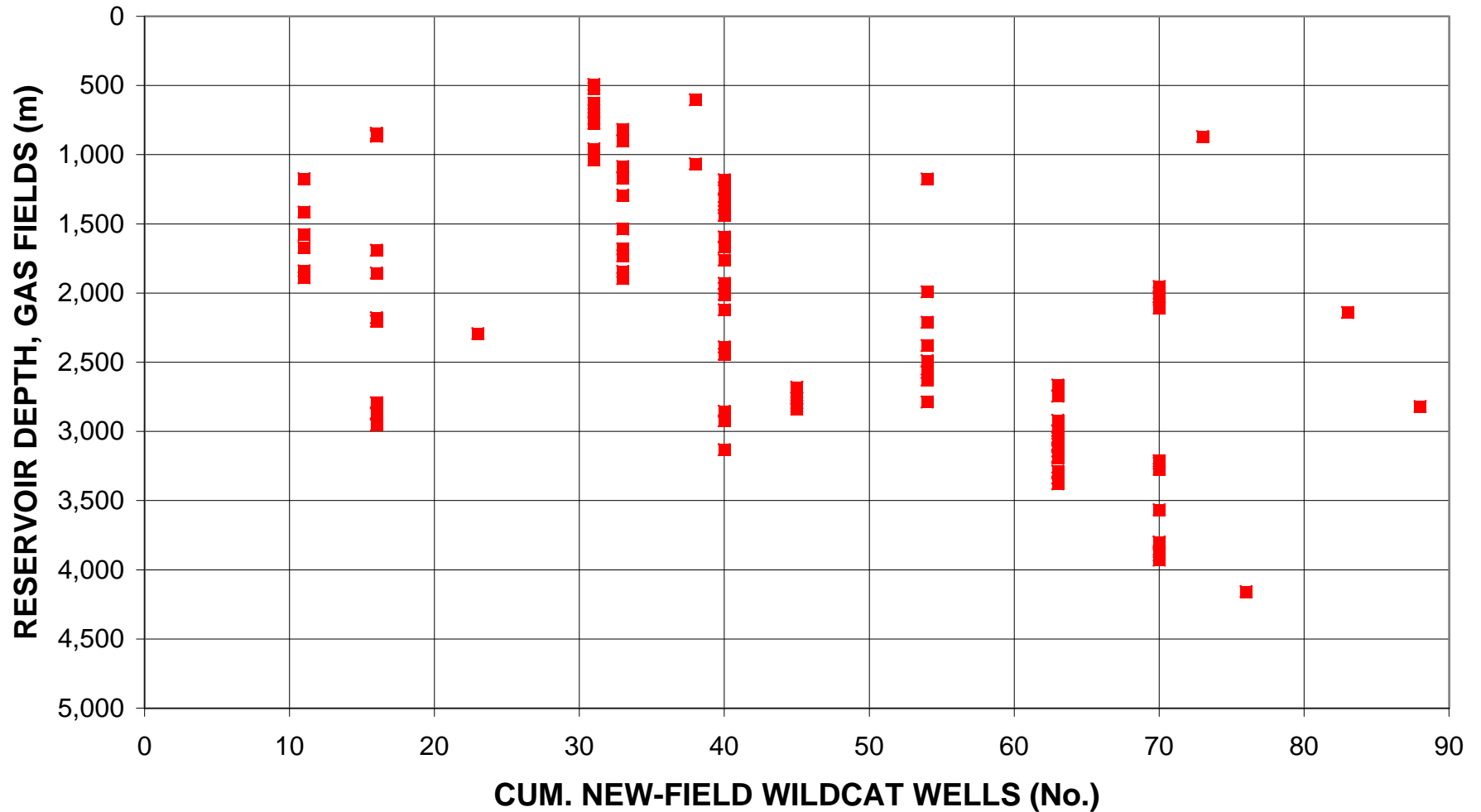
Onshore and Offshore Northeastern Shelf, Assessment Unit 13220101



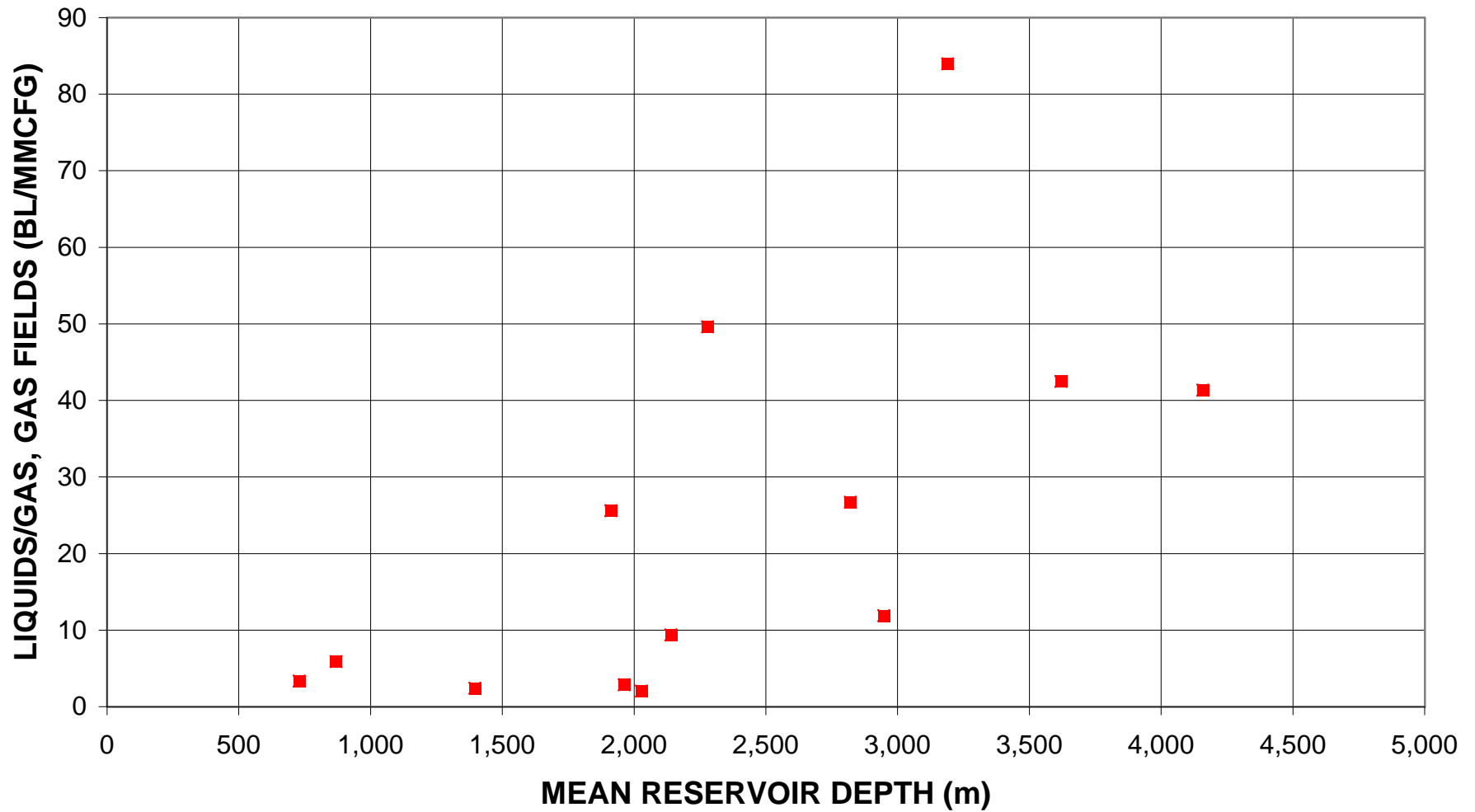
Onshore and Offshore Northeastern Shelf, Assessment Unit 13220101



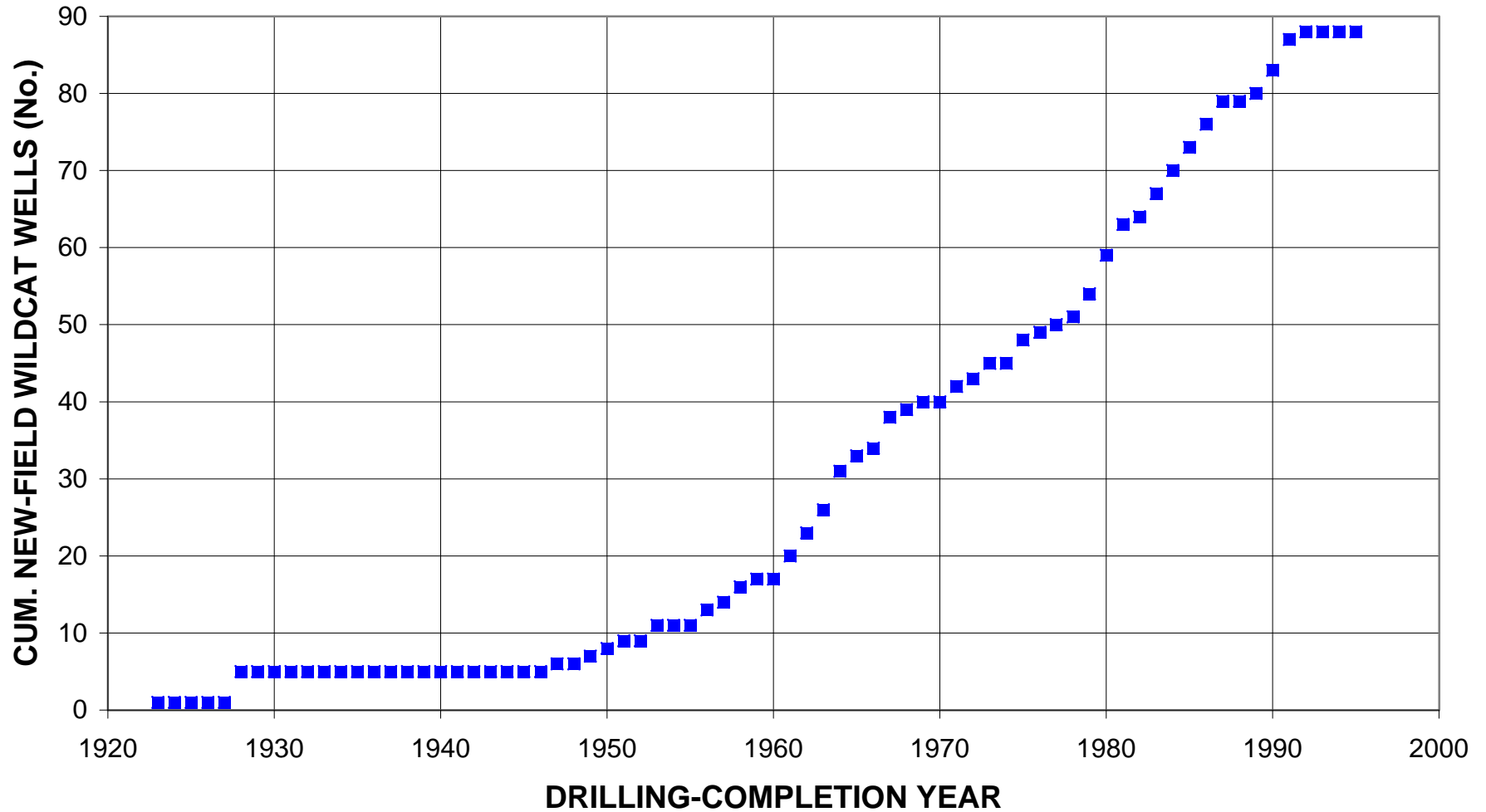
Onshore and Offshore Northeastern Shelf, Assessment Unit 13220101



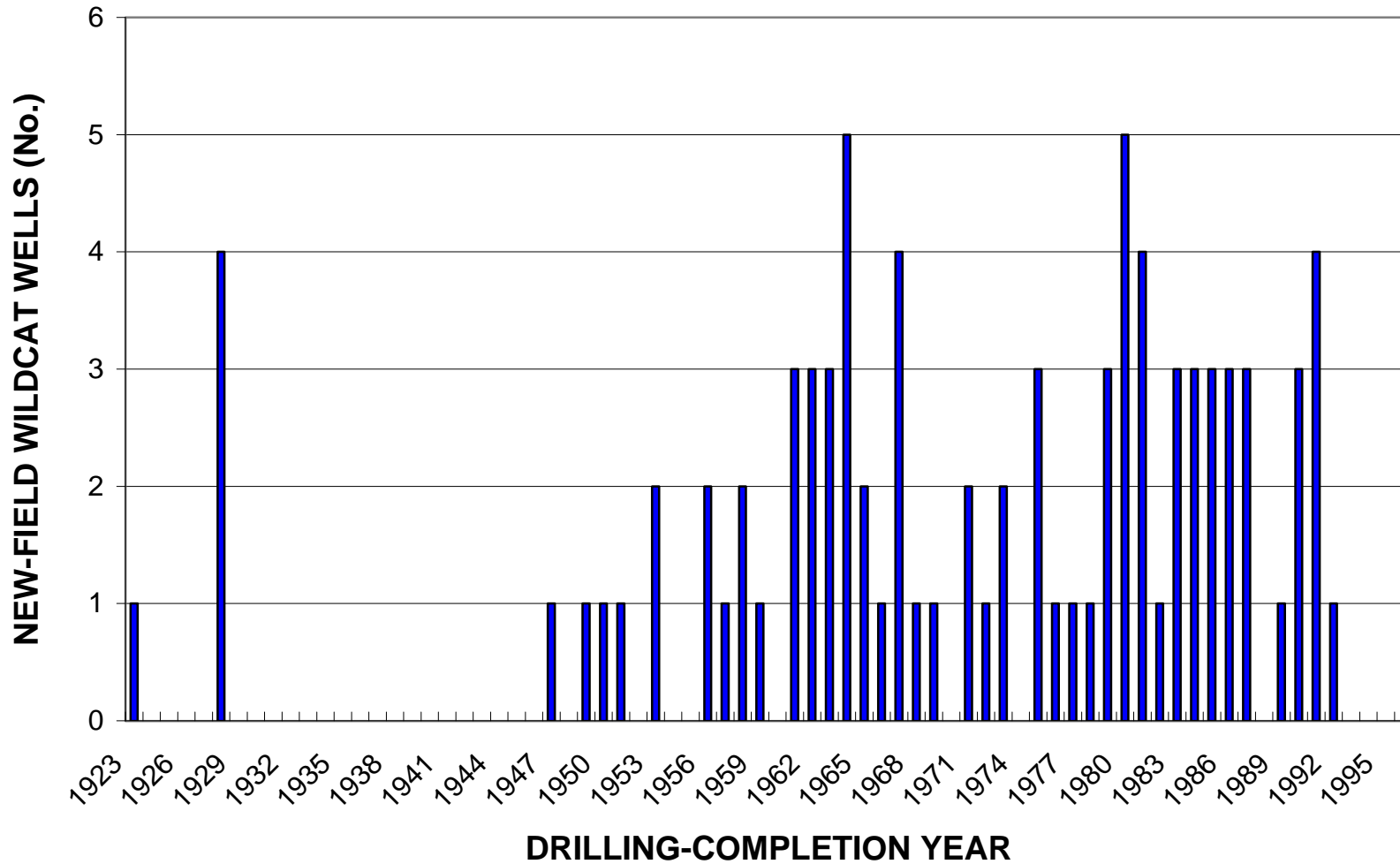
Onshore and Offshore Northeastern Shelf, Assessment Unit 13220101



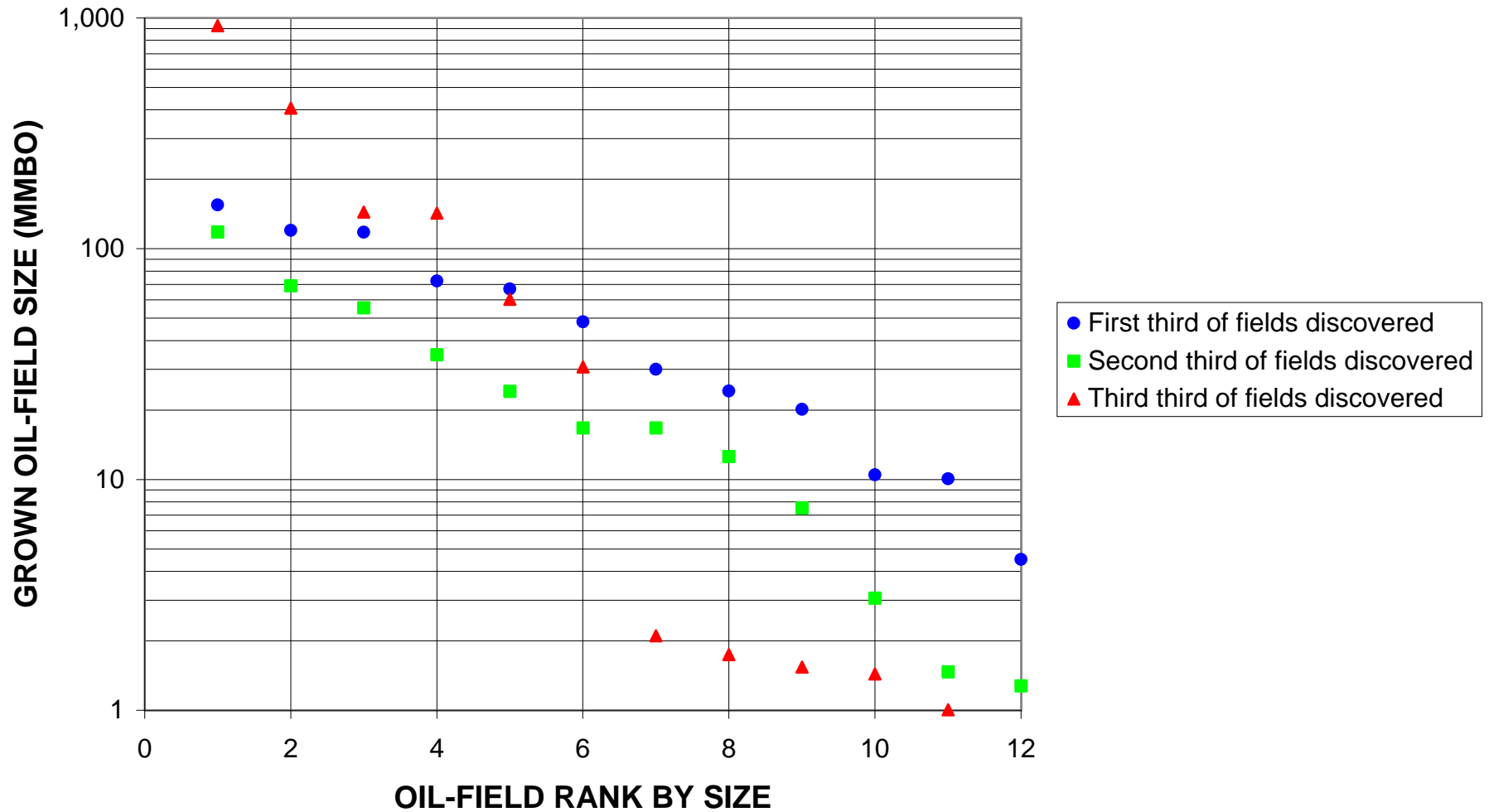
Onshore and Offshore Northeastern Shelf, Assessment Unit 13220101



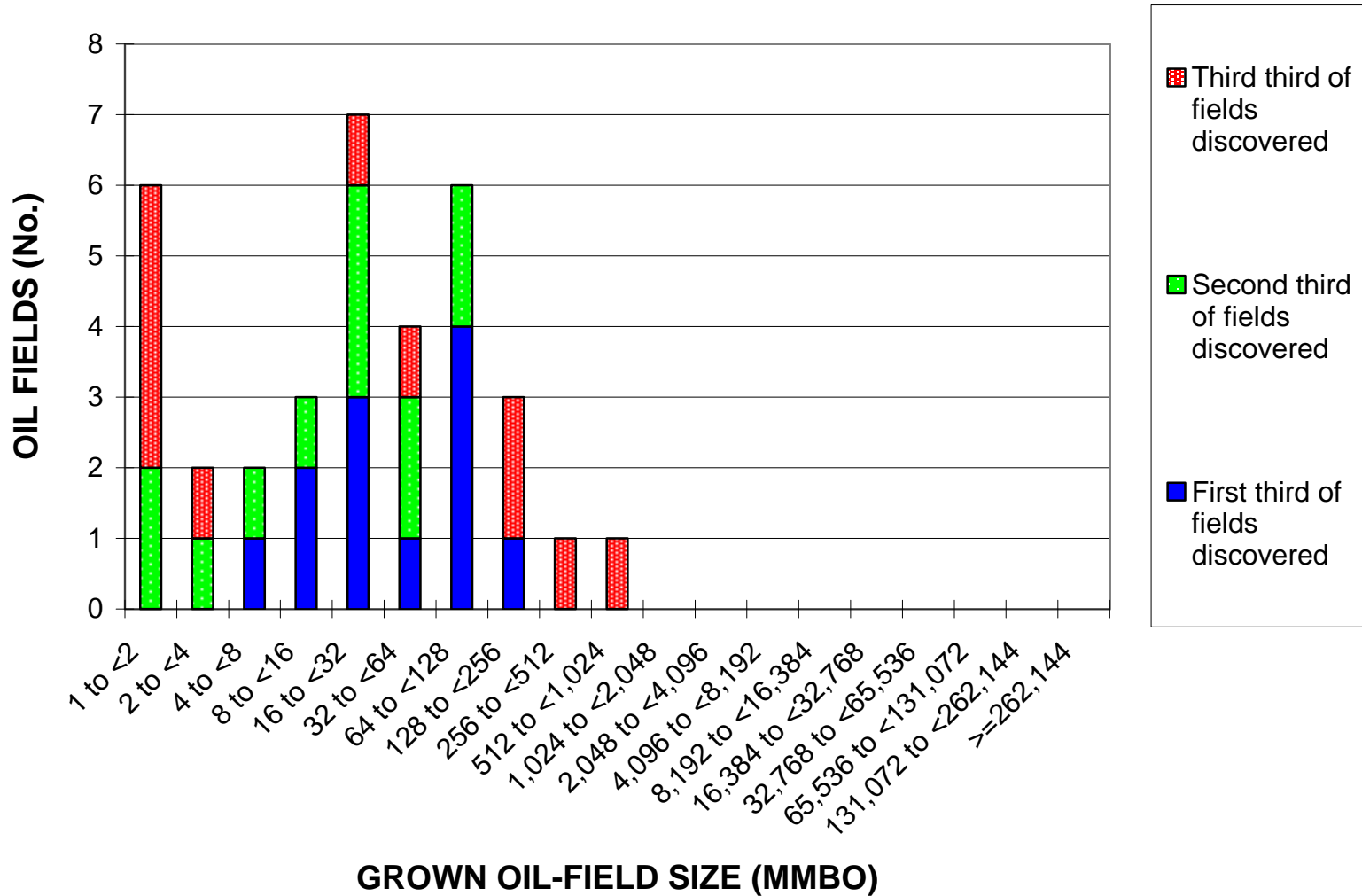
Onshore and Offshore Northeastern Shelf, Assessment Unit 13220101



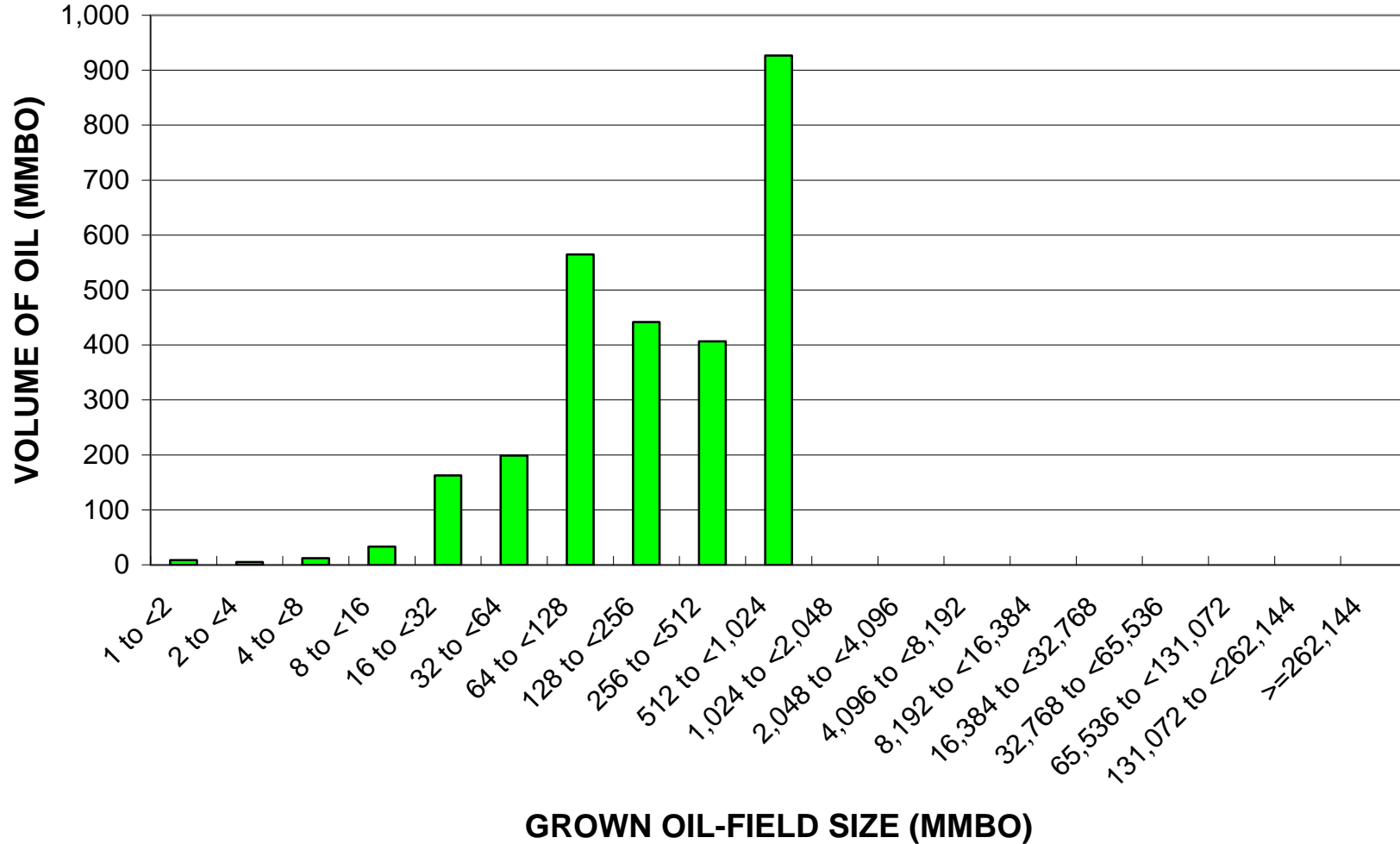
Onshore and Offshore Northeastern Shelf, Assessment Unit 13220101



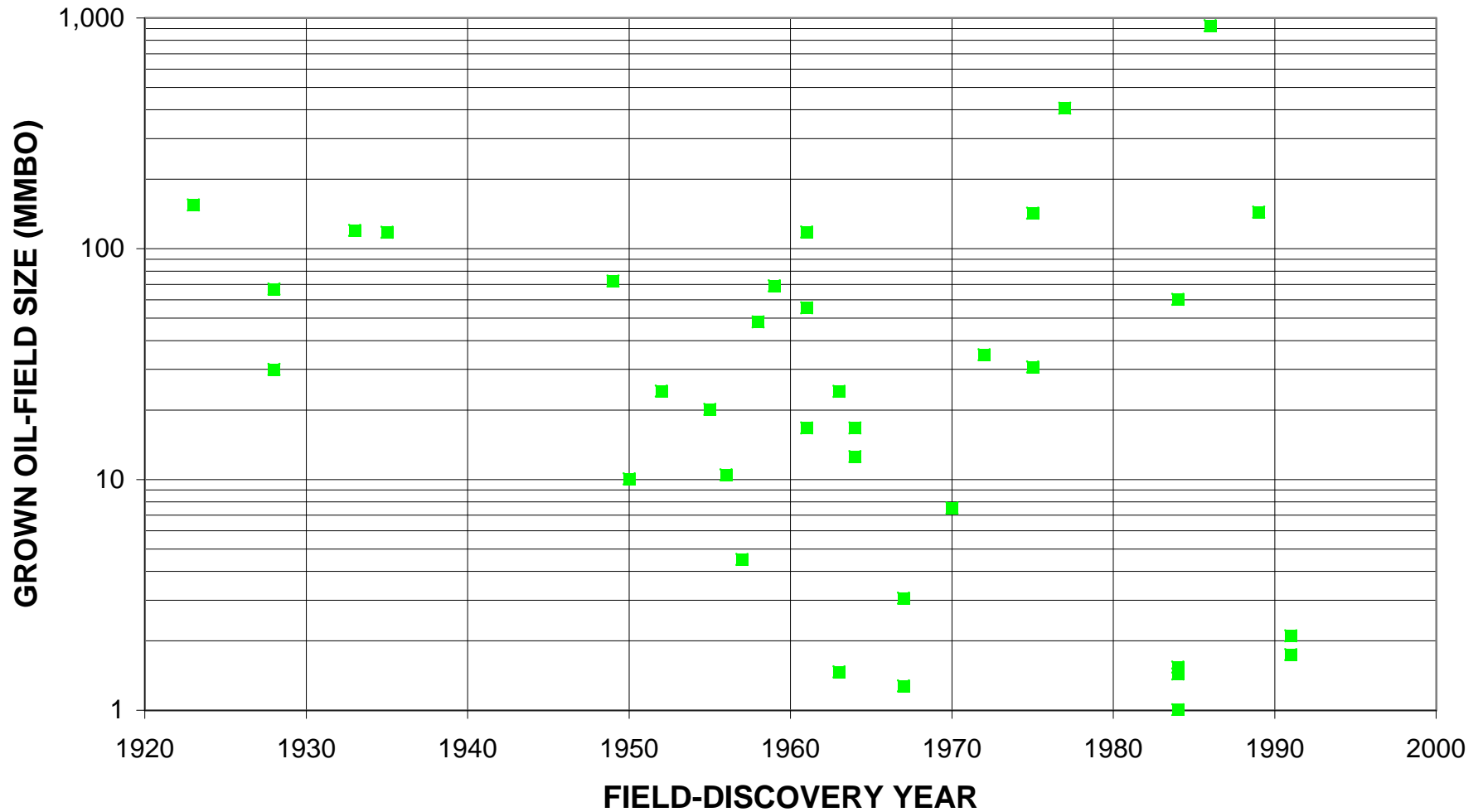
Onshore and Offshore Northeastern Shelf, Assessment Unit 13220101



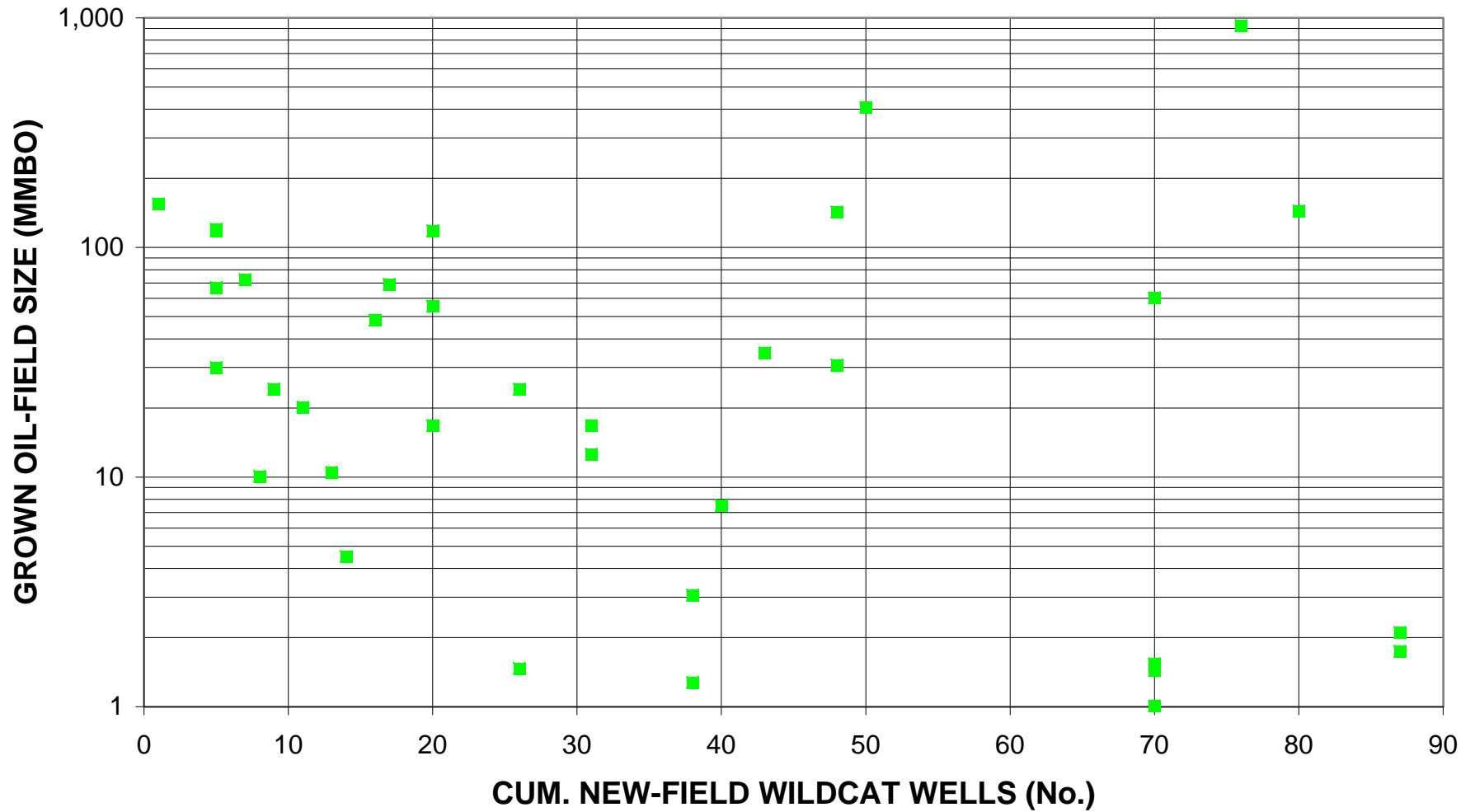
Onshore and Offshore Northeastern Shelf, Assessment Unit 13220101



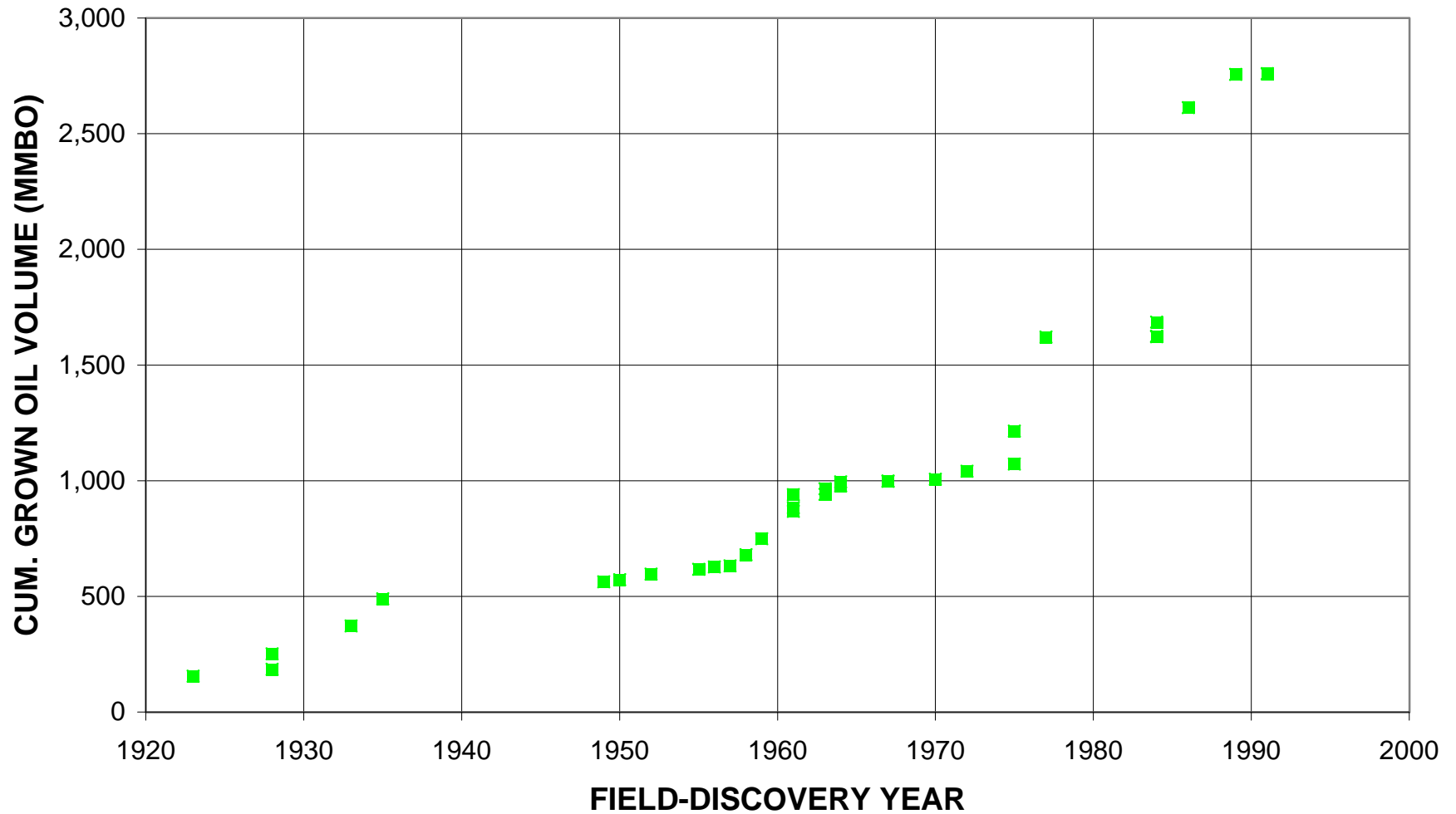
Onshore and Offshore Northeastern Shelf, Assessment Unit 13220101



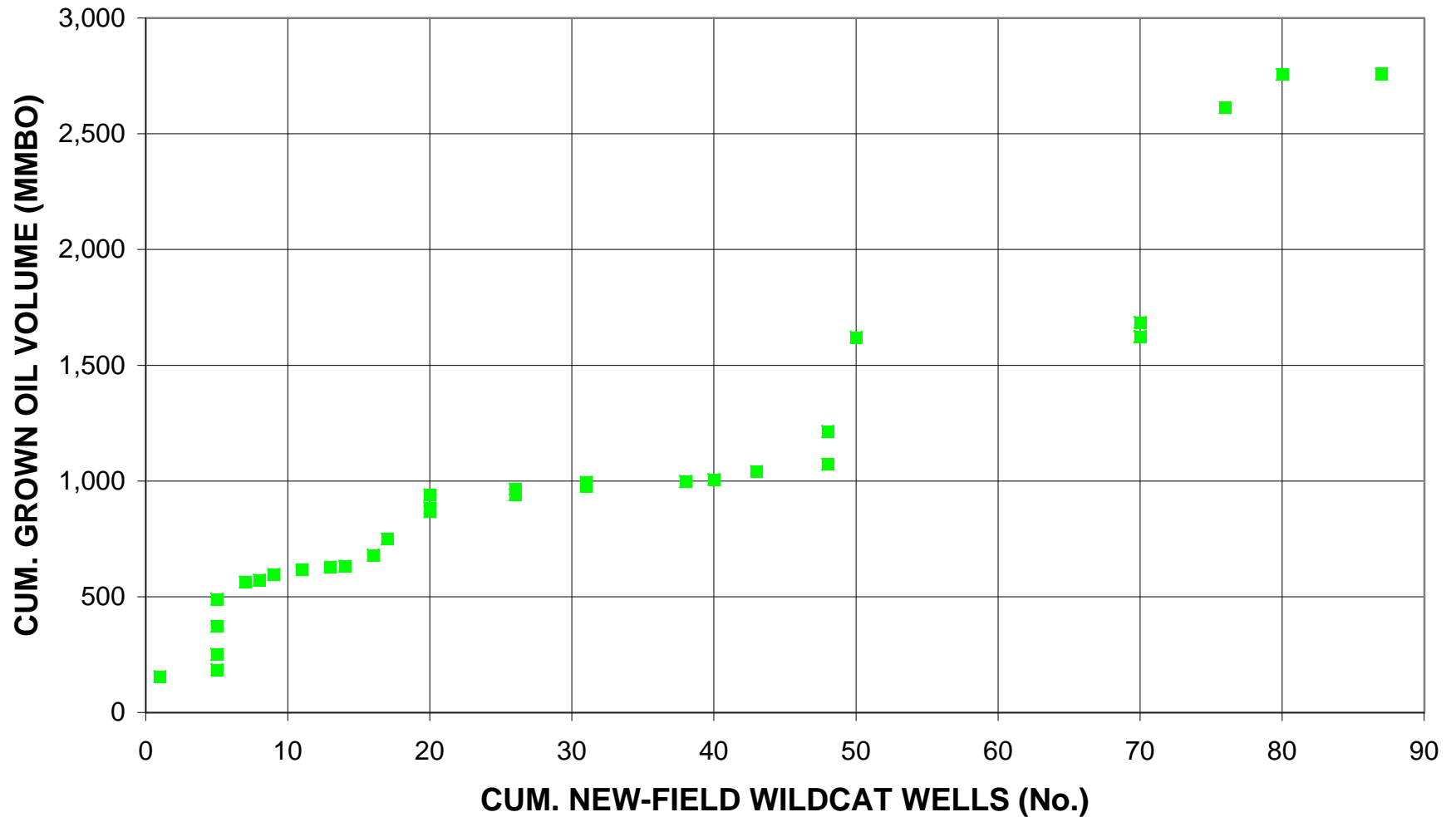
Onshore and Offshore Northeastern Shelf, Assessment Unit 13220101



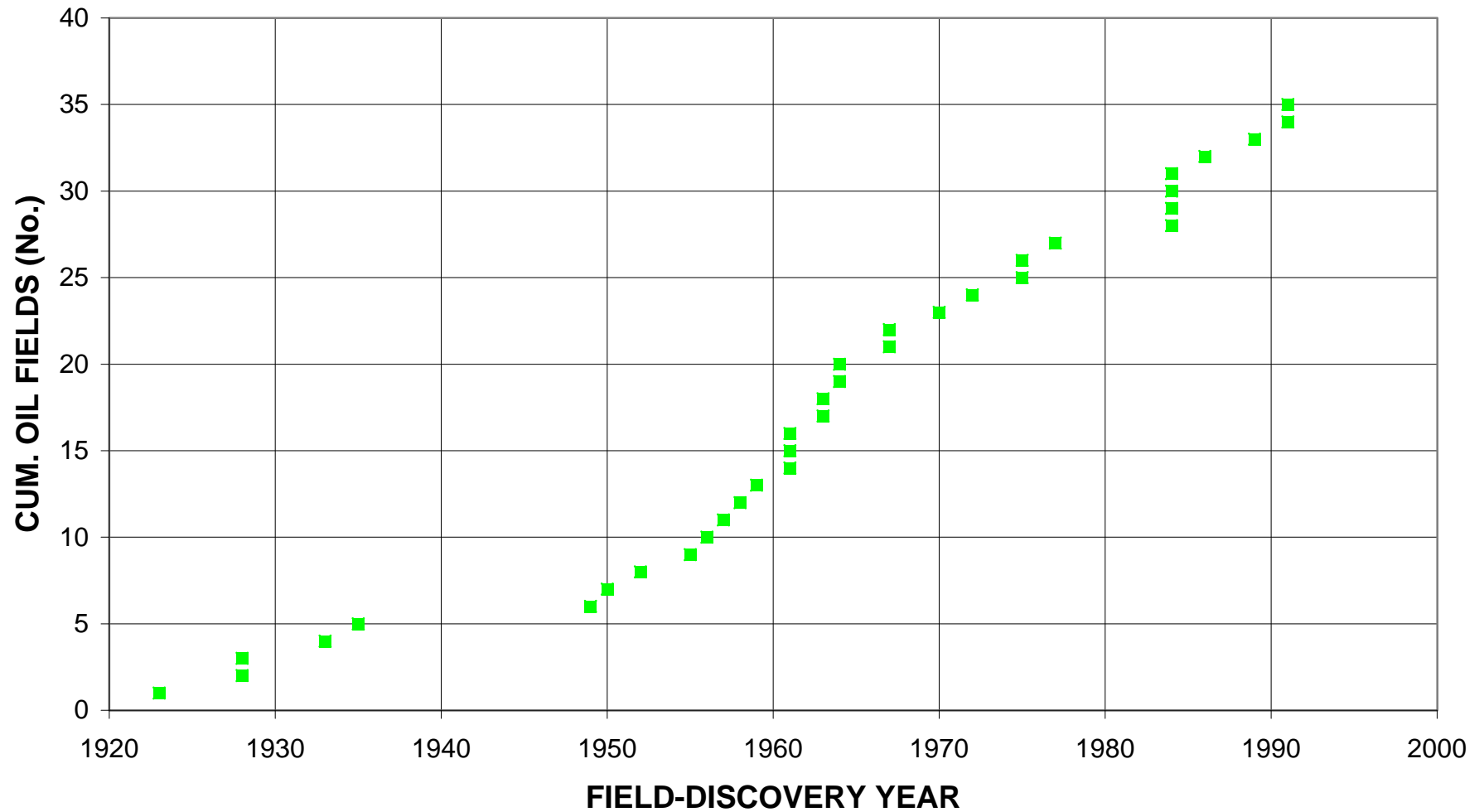
Onshore and Offshore Northeastern Shelf, Assessment Unit 13220101



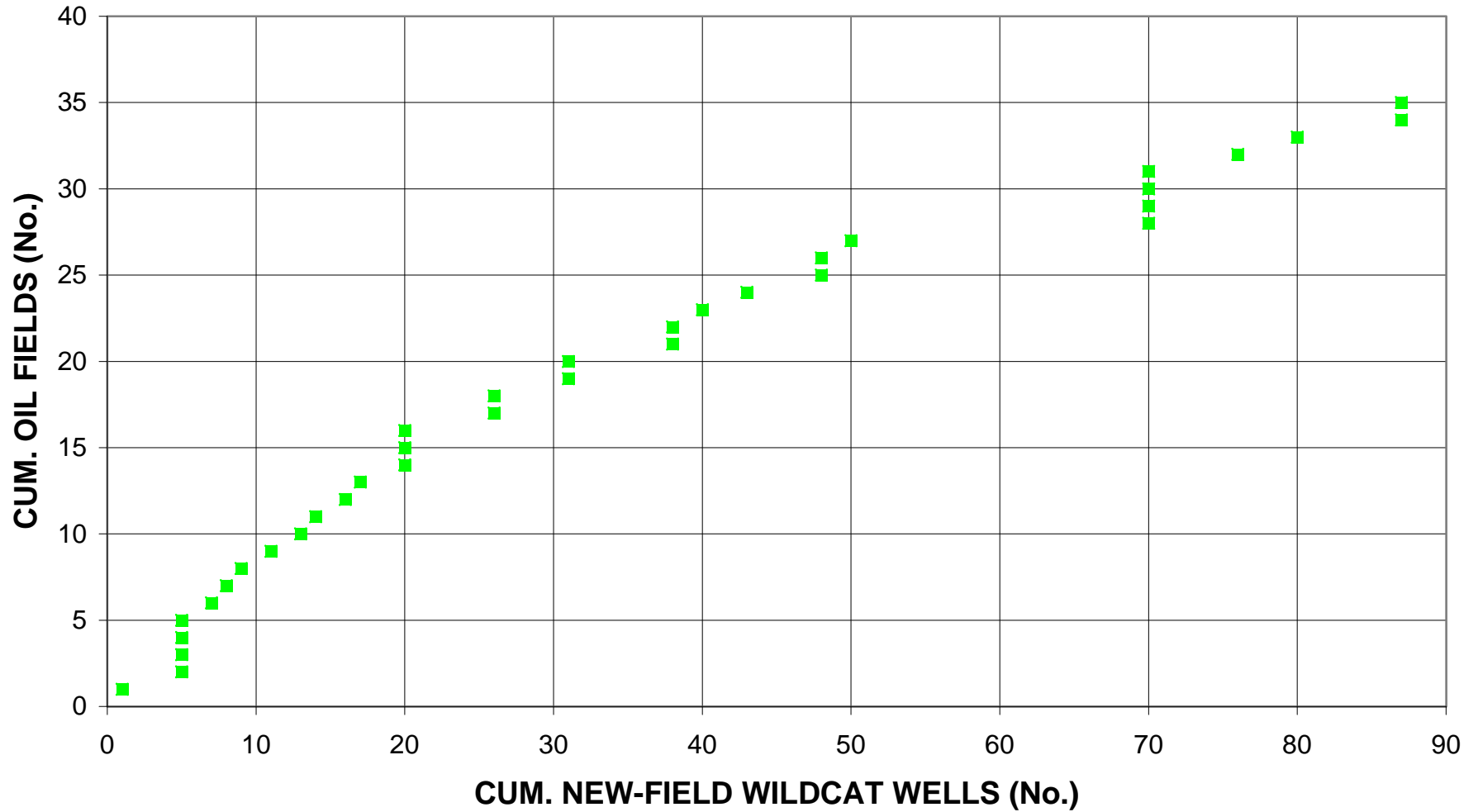
Onshore and Offshore Northeastern Shelf, Assessment Unit 13220101



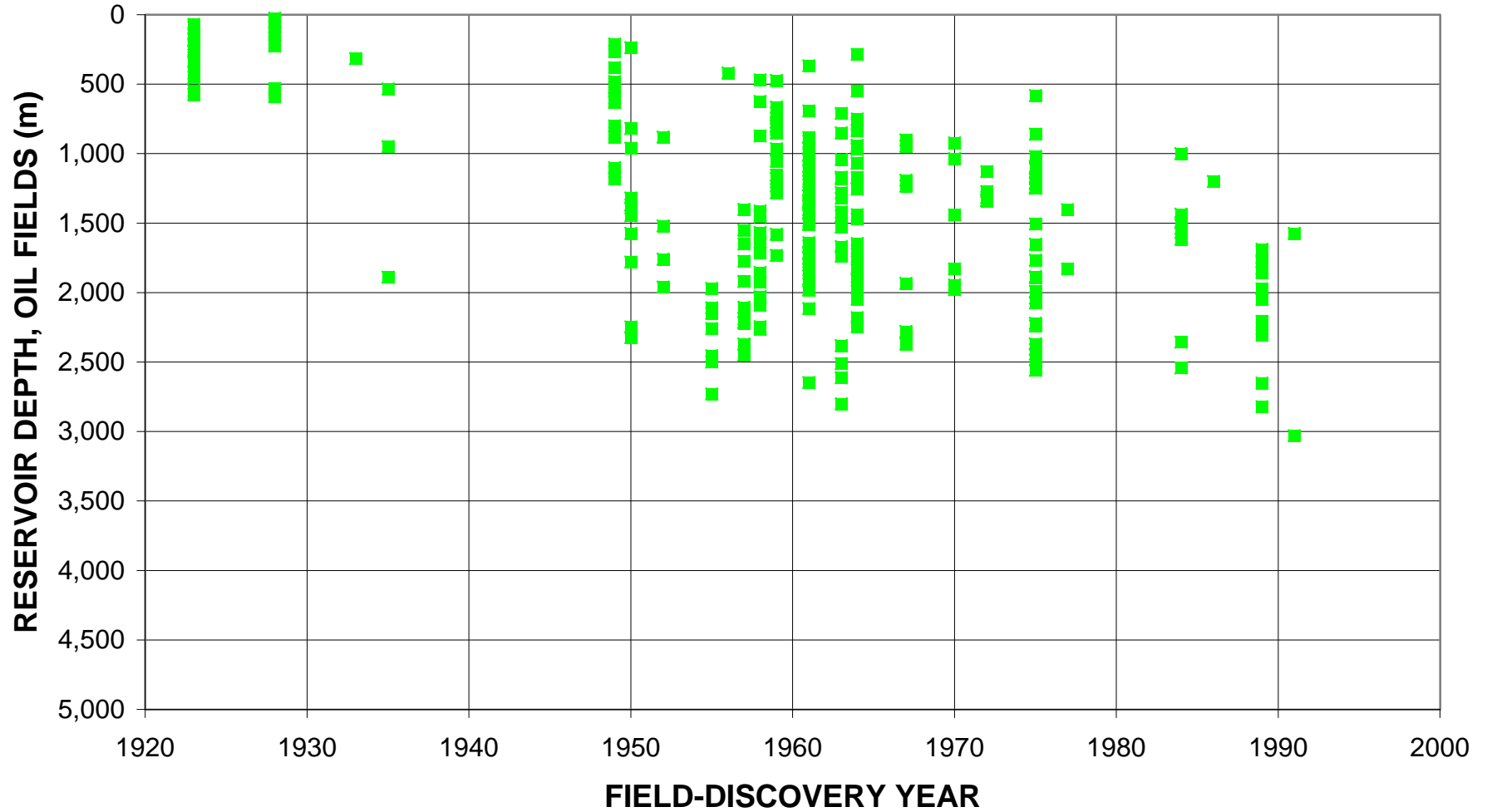
Onshore and Offshore Northeastern Shelf, Assessment Unit 13220101



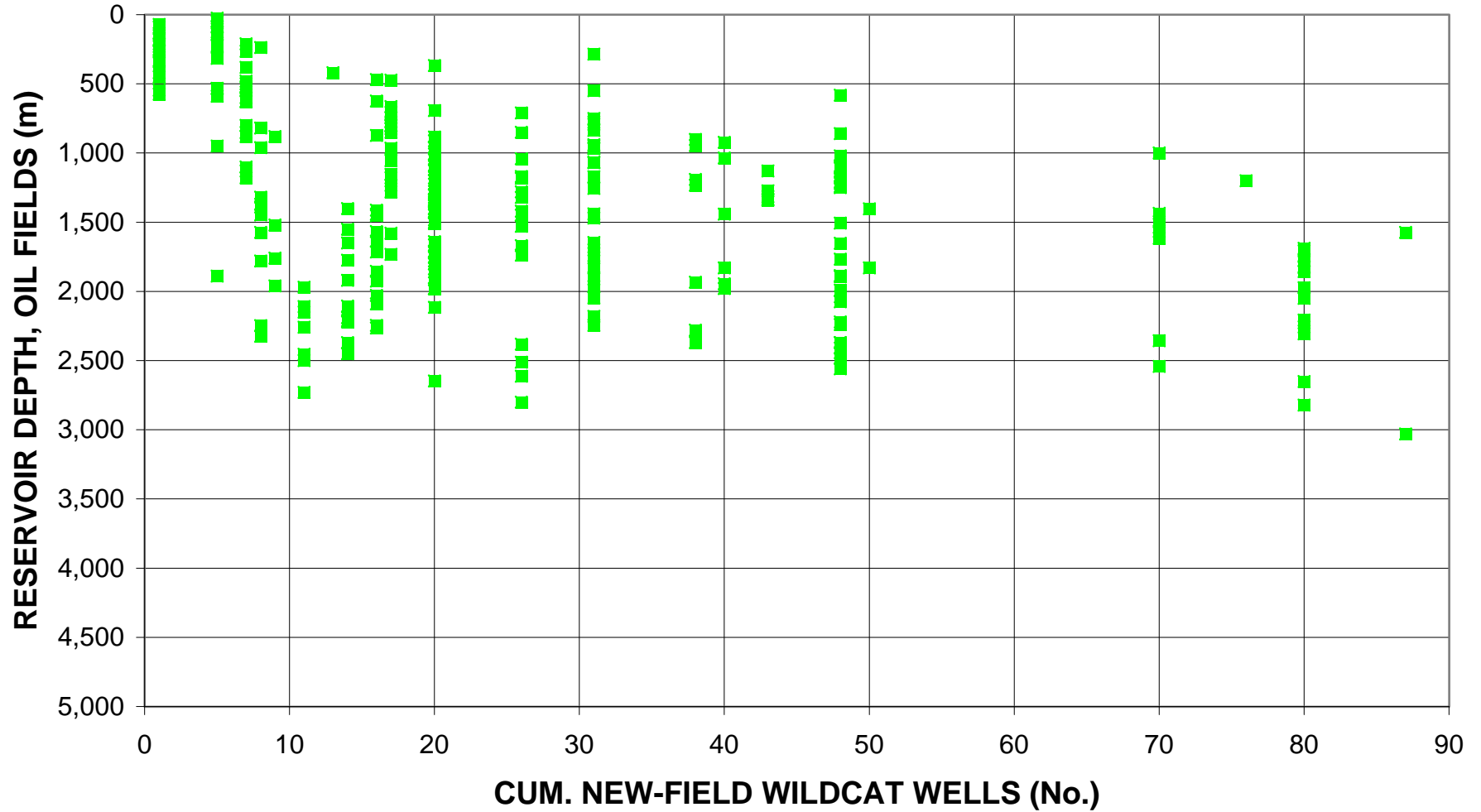
Onshore and Offshore Northeastern Shelf, Assessment Unit 13220101



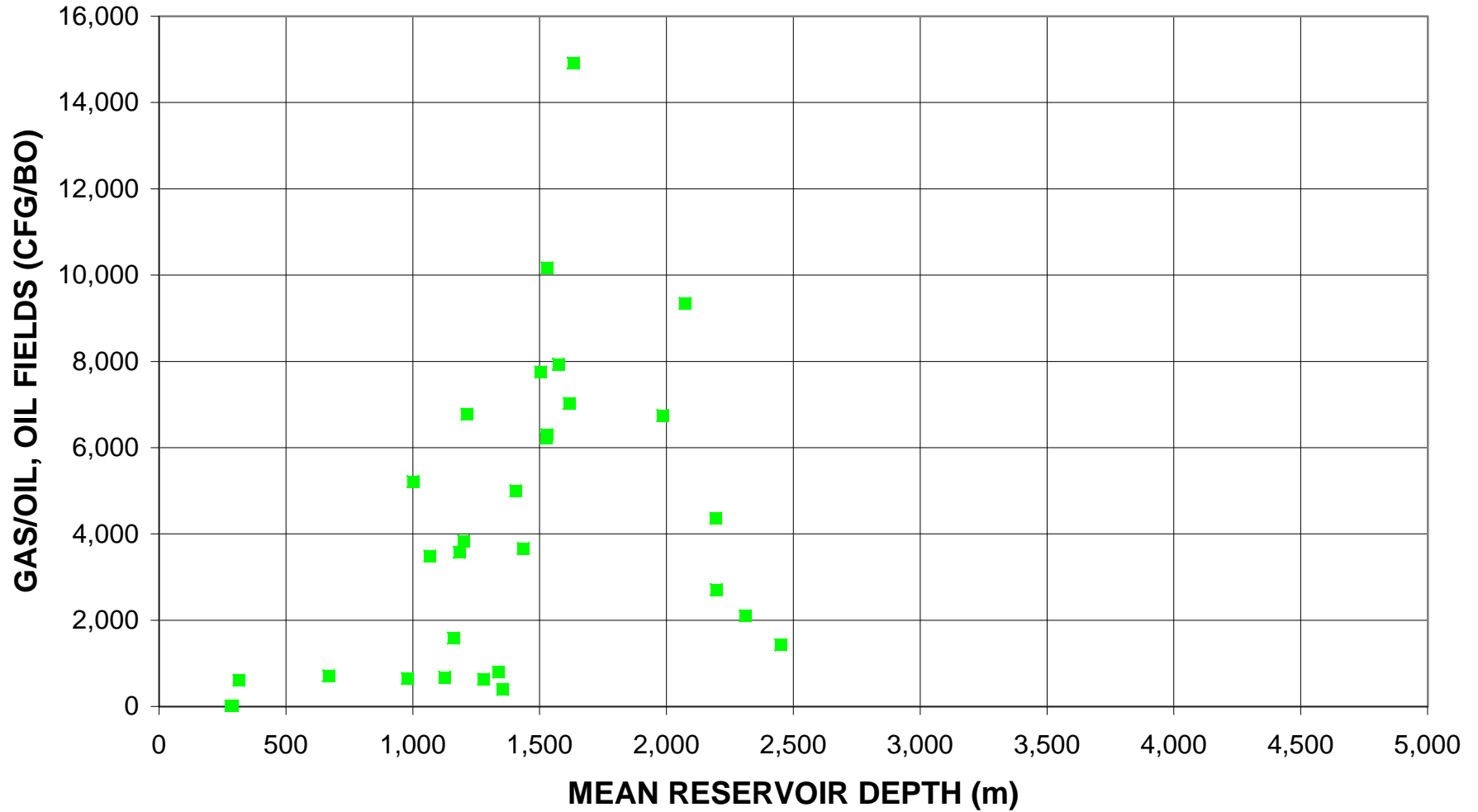
Onshore and Offshore Northeastern Shelf, Assessment Unit 13220101



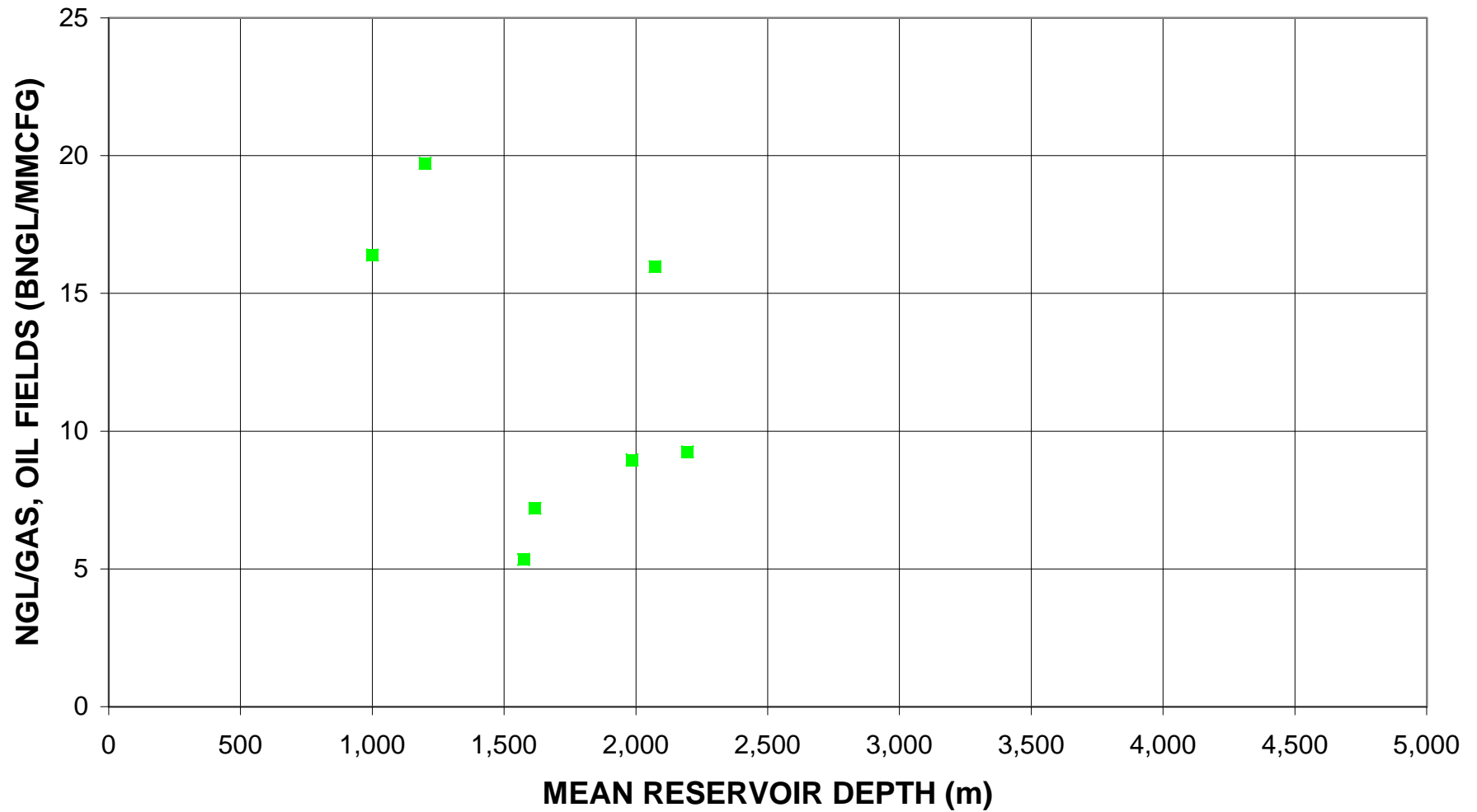
Onshore and Offshore Northeastern Shelf, Assessment Unit 13220101



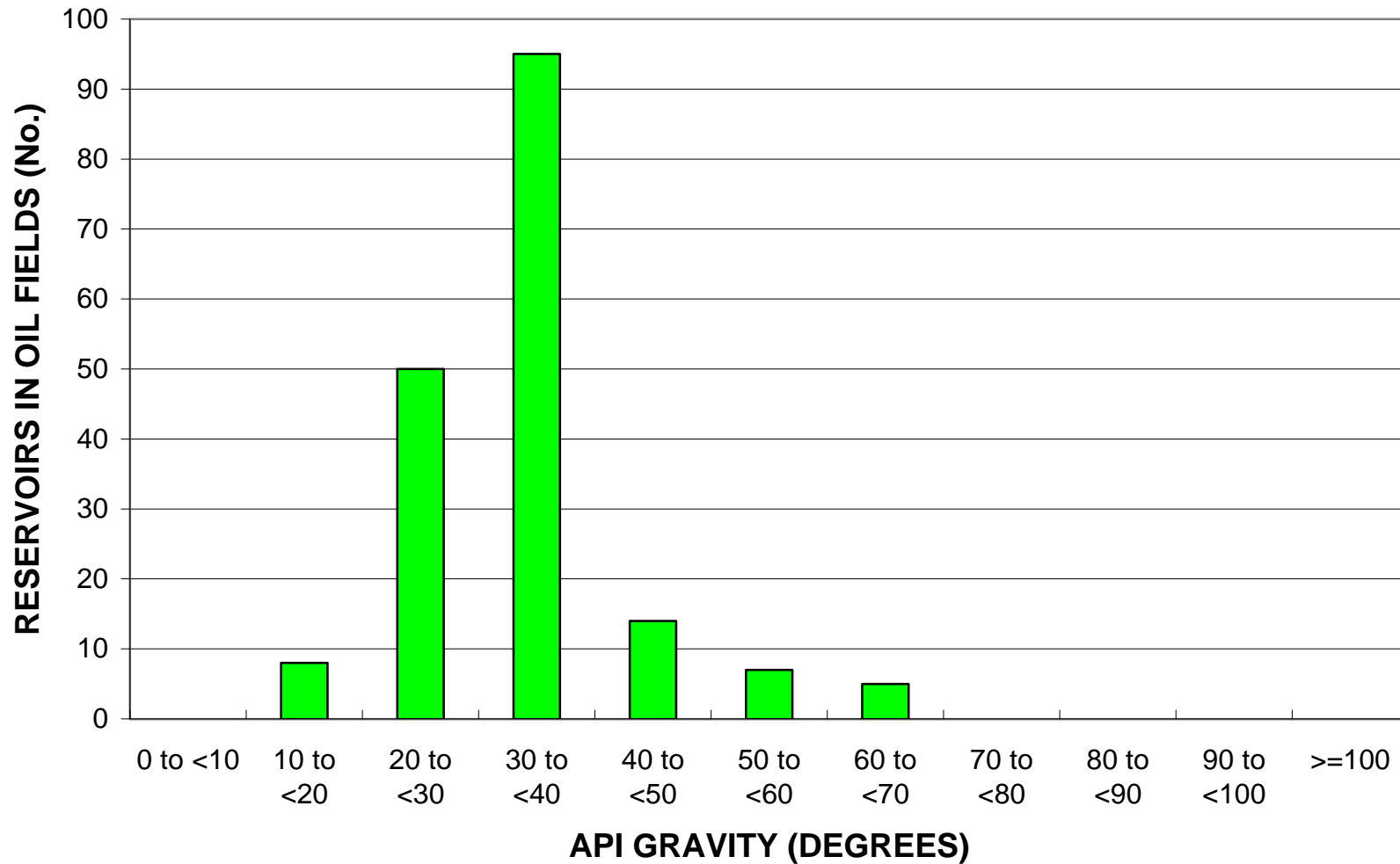
Onshore and Offshore Northeastern Shelf, Assessment Unit 13220101



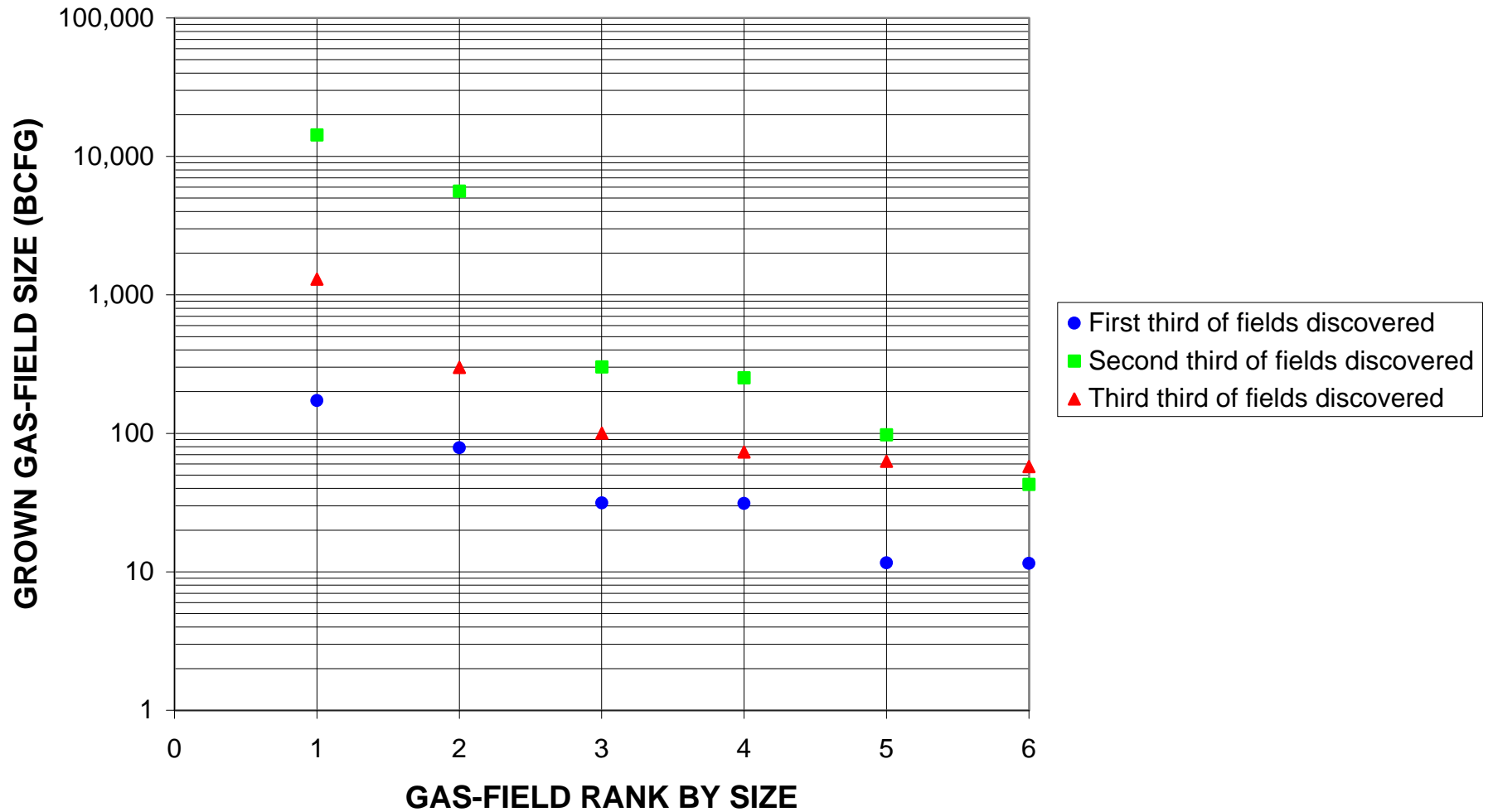
Onshore and Offshore Northeastern Shelf, Assessment Unit 13220101



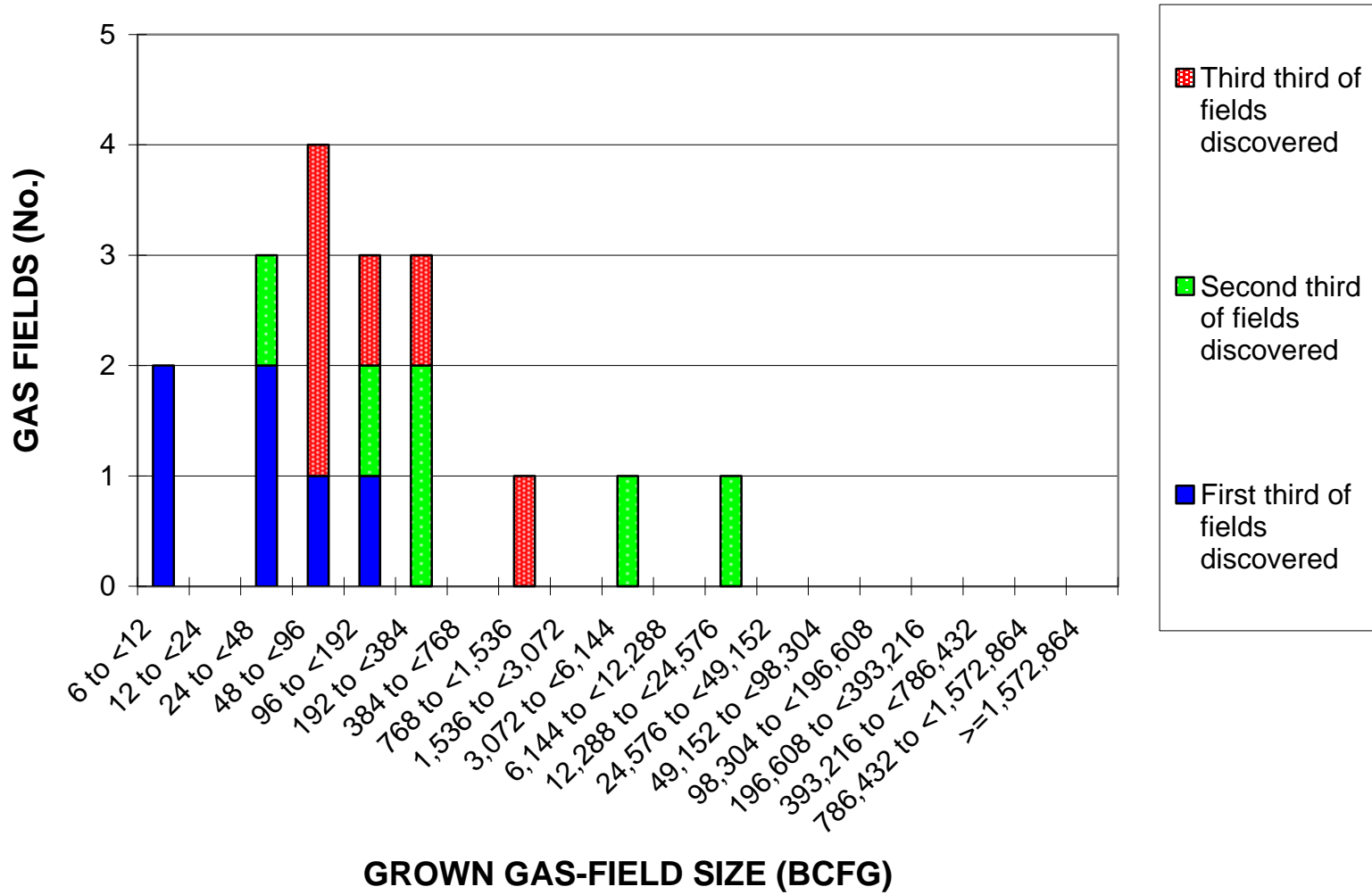
Onshore and Offshore Northeastern Shelf, Assessment Unit 13220101



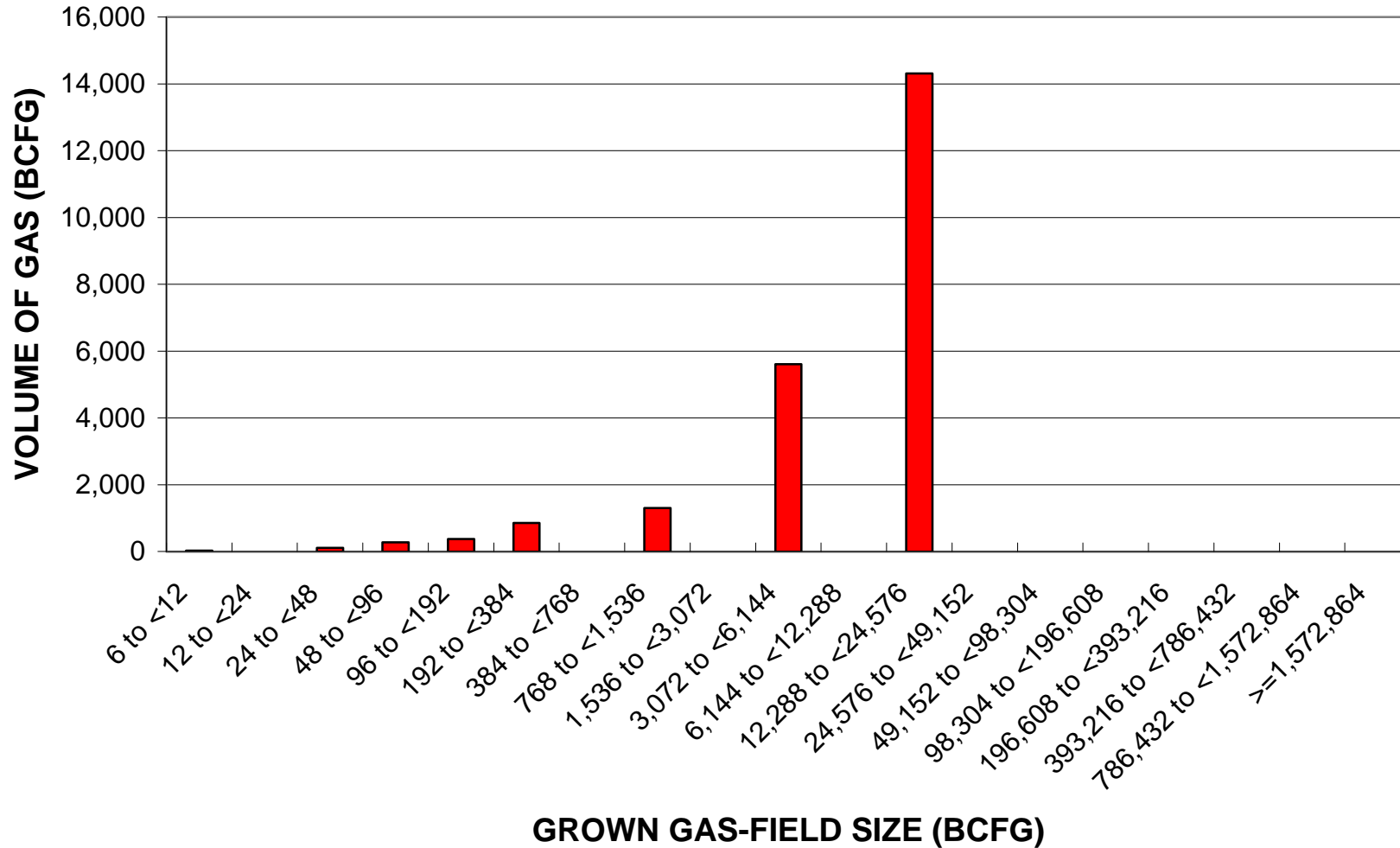
Onshore and Offshore Northeastern Shelf, Assessment Unit 13220101



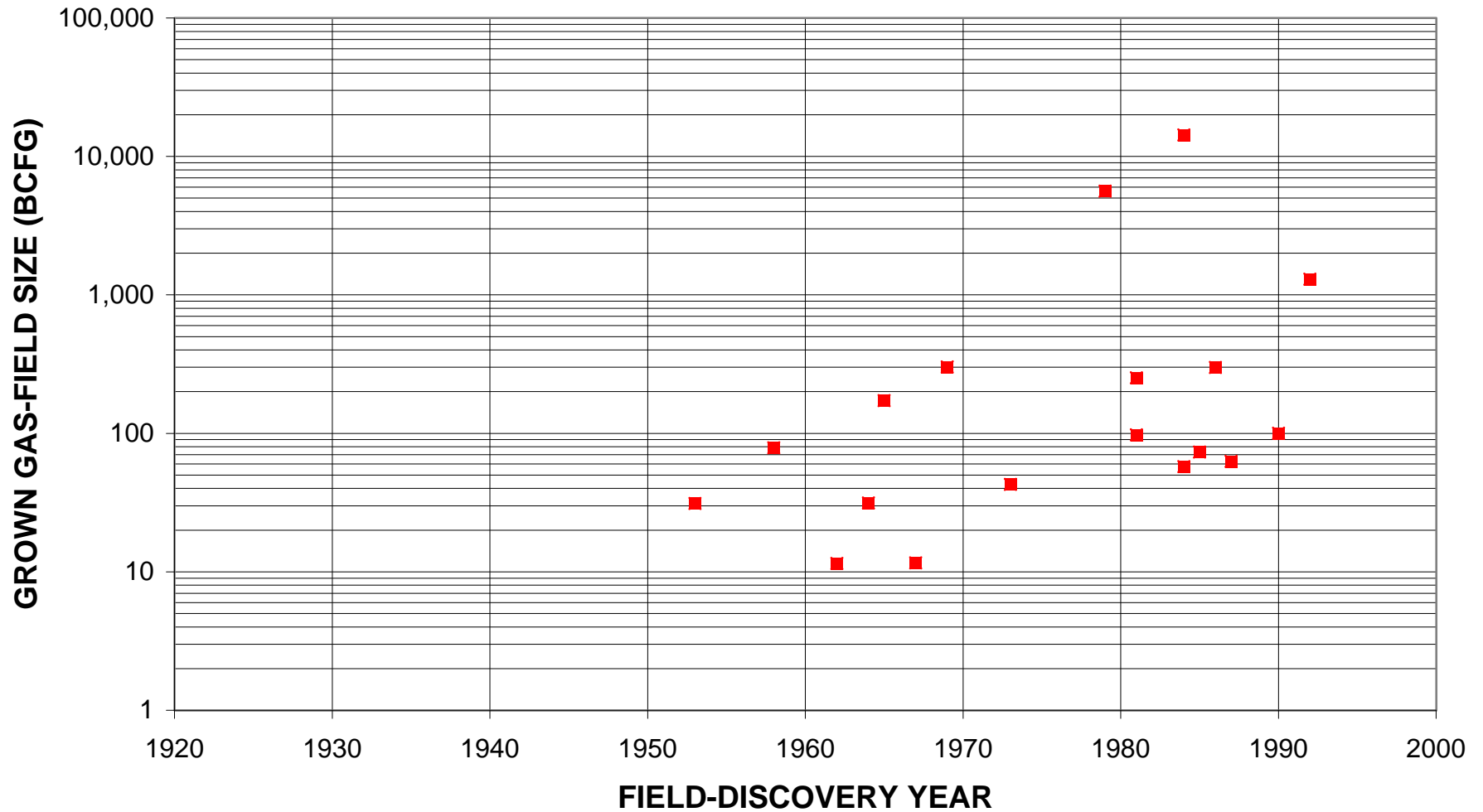
Onshore and Offshore Northeastern Shelf, Assessment Unit 13220101



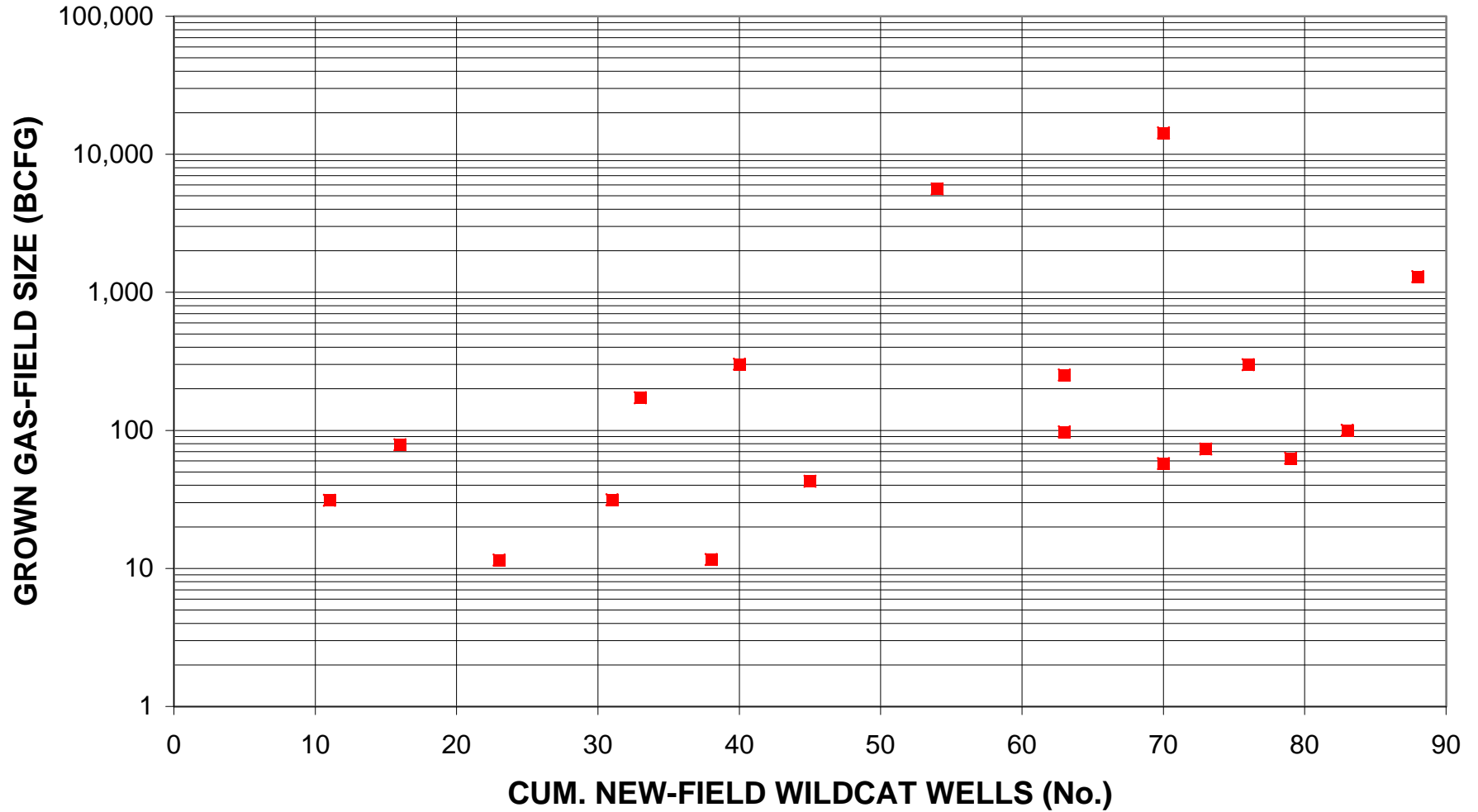
Onshore and Offshore Northeastern Shelf, Assessment Unit 13220101



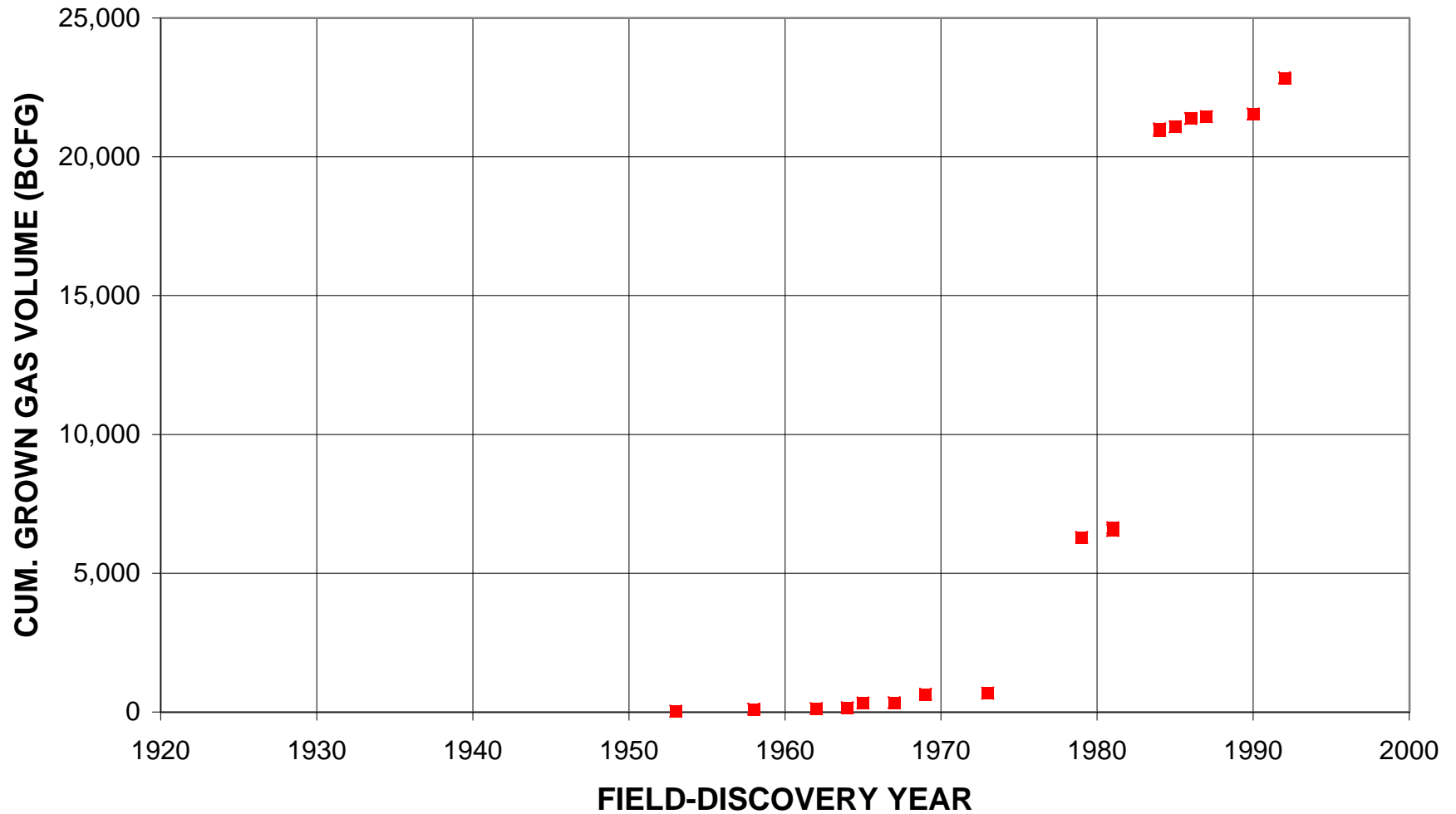
Onshore and Offshore Northeastern Shelf, Assessment Unit 13220101



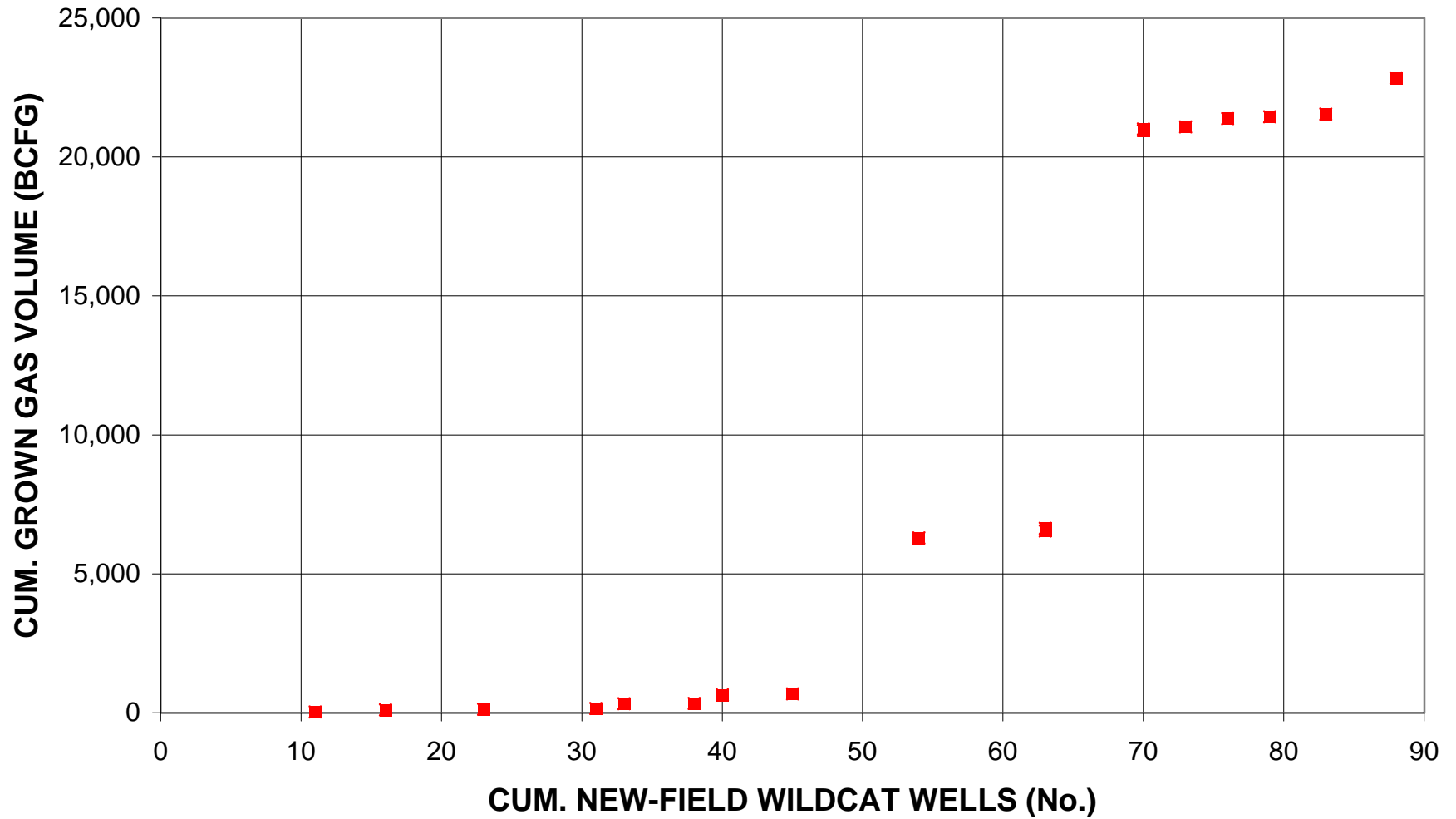
Onshore and Offshore Northeastern Shelf, Assessment Unit 13220101



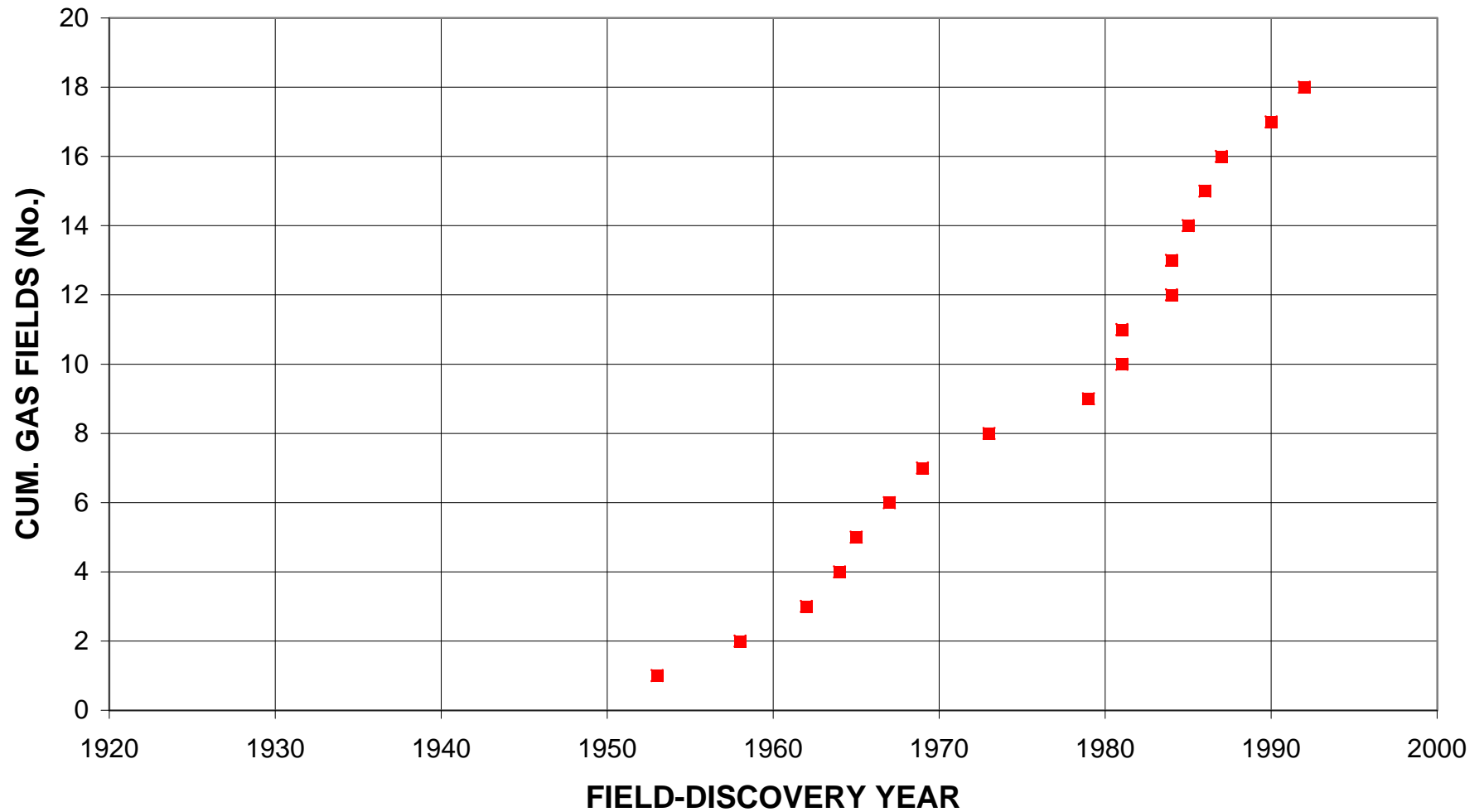
Onshore and Offshore Northeastern Shelf, Assessment Unit 13220101



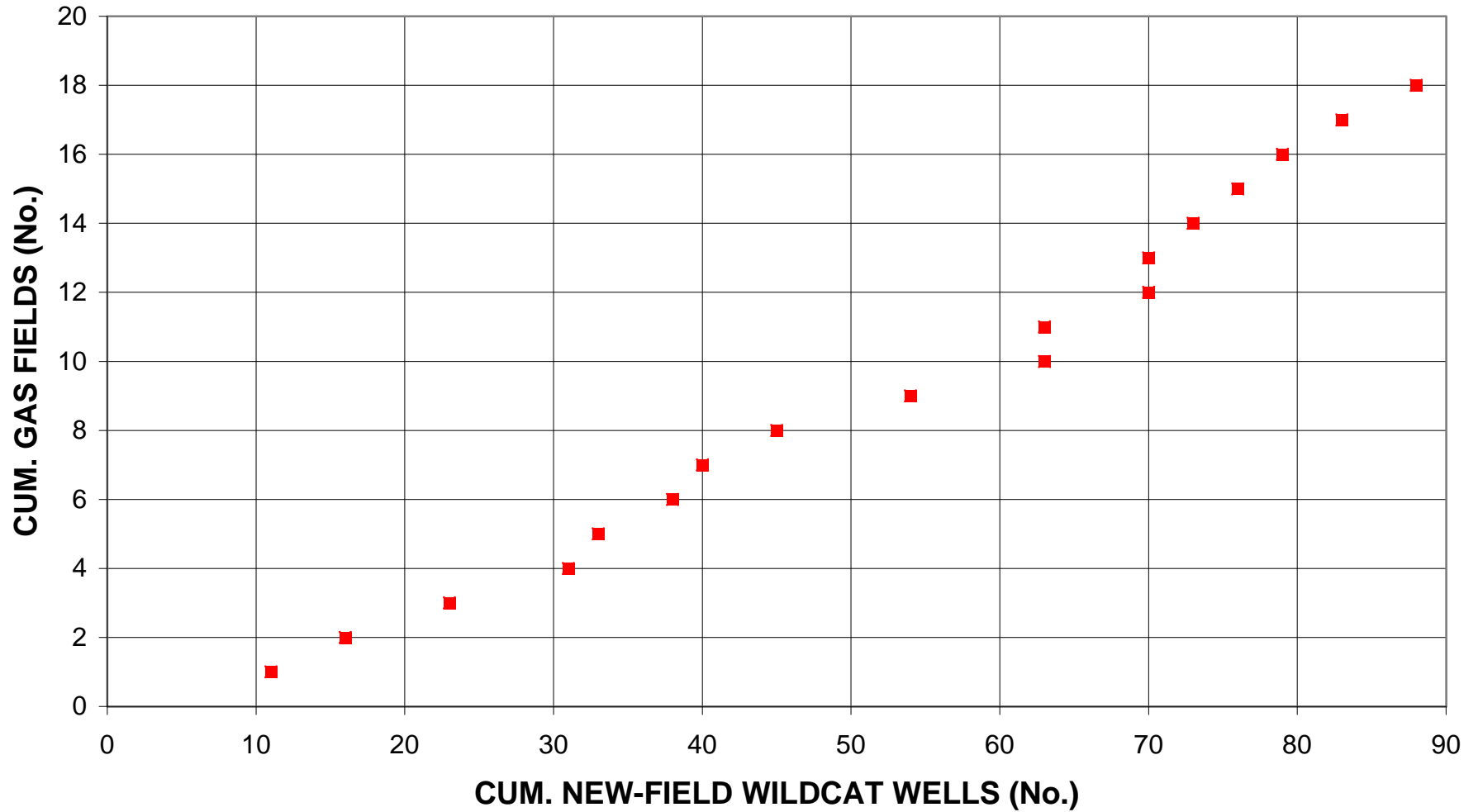
Onshore and Offshore Northeastern Shelf, Assessment Unit 13220101



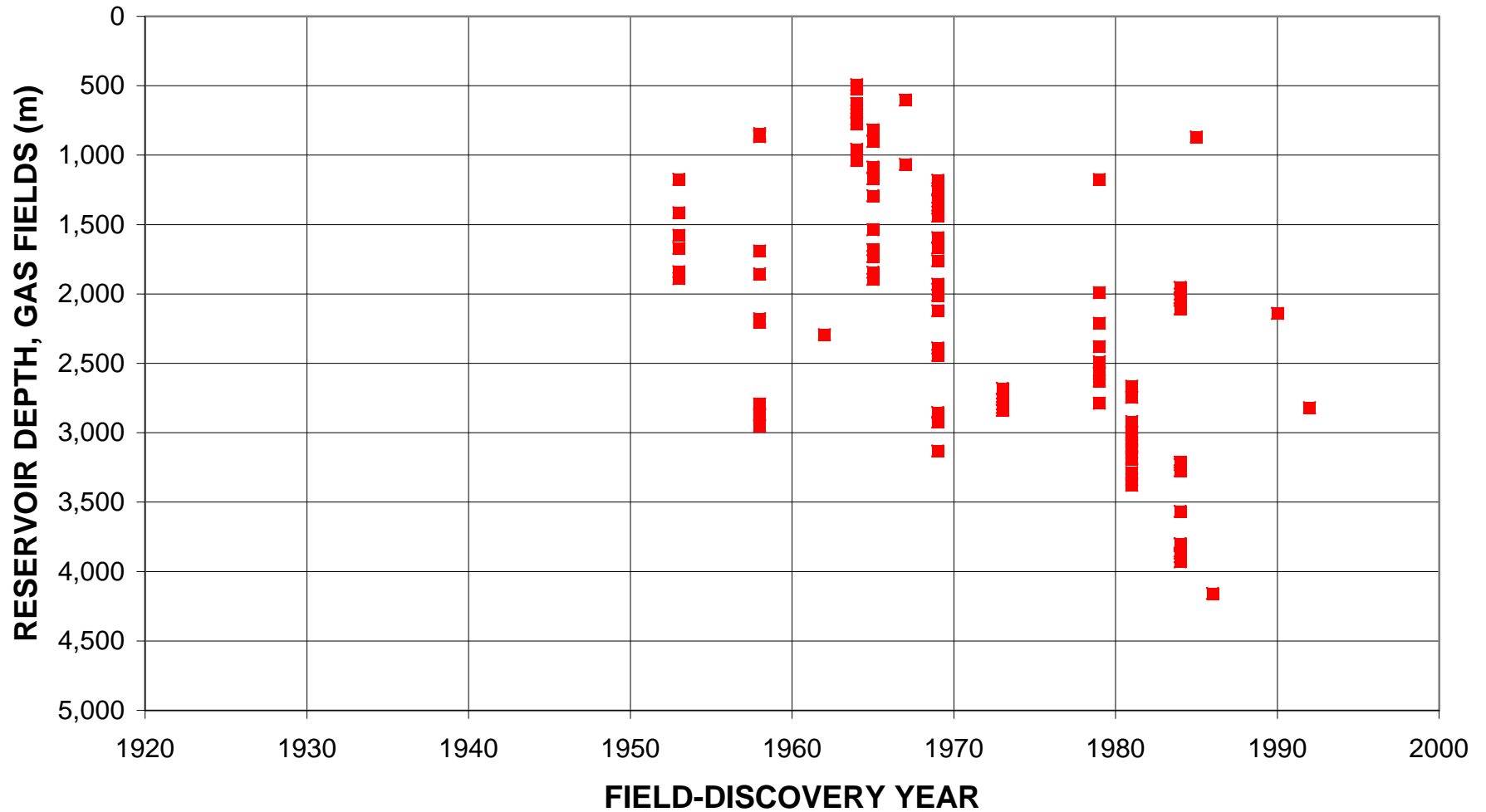
Onshore and Offshore Northeastern Shelf, Assessment Unit 13220101



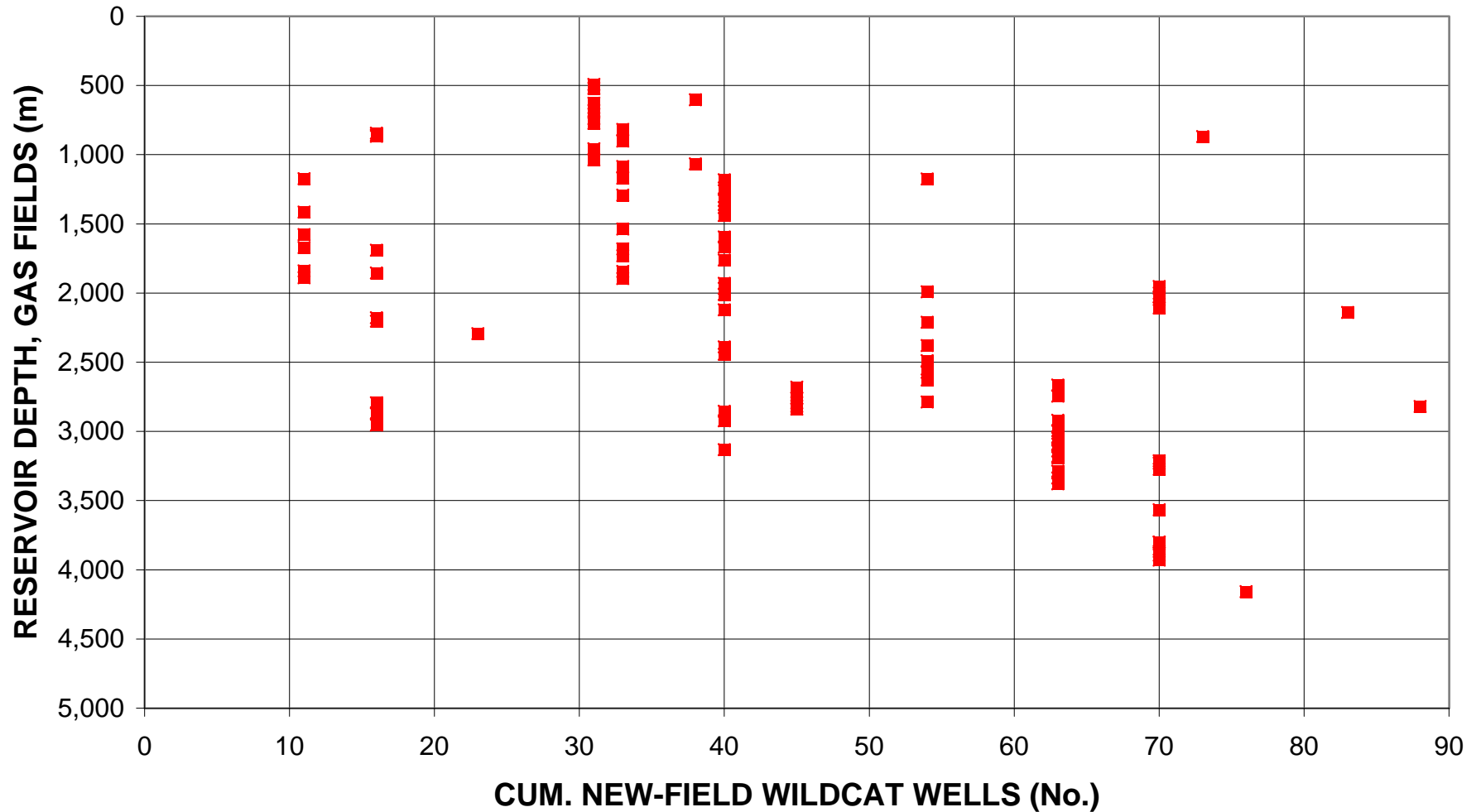
Onshore and Offshore Northeastern Shelf, Assessment Unit 13220101



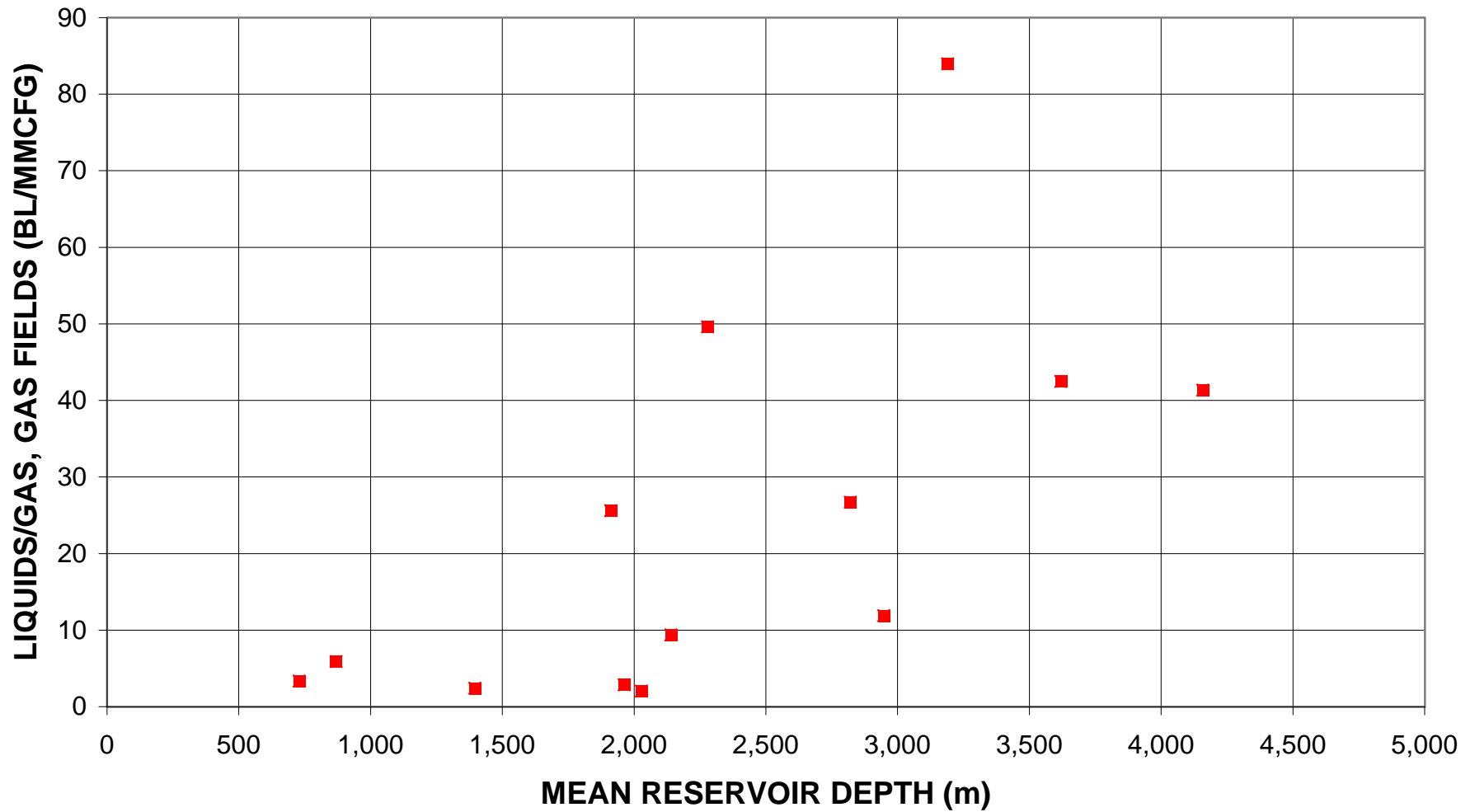
Onshore and Offshore Northeastern Shelf, Assessment Unit 13220101



Onshore and Offshore Northeastern Shelf, Assessment Unit 13220101



Onshore and Offshore Northeastern Shelf, Assessment Unit 13220101



**Onshore and Offshore Northeastern Shelf, Assessment Unit 13220101
Volumes of Discovered Petroleum**

[MMBO, million barrels of oil. BCFG, billion cubic feet of gas. MMBNGL, million barrels of natural gas liquids. Fields containing less than 1 MMBO in oil fields or 6 BCFG in gas fields were not considered in the assessment. Fields were classified as oil or gas by the USGS. Fields without reported discovery dates were not included. NA means not applicable and is shown for volumes where only one field is present. Calculated values may not be equal to the sums of the component values because numbers have been independently rounded.]

Field Type	Known (Discovered) Volumes				Grown (Discovered) Volumes			
	Number of Fields	Oil (MMBO)	Gas (BCFG)	NGL (MMBNGL)	Number of Fields	Oil (MMBO)	Gas (BCFG)	NGL (MMBNGL)
Oil Fields	32	2,026	6,791	68	35	2,760	10,382	123
Gas Fields	18	150	15,549	97	18	215	22,843	158
Fields <1 MMBOE	22	6	44	0	19	5	47	0
All Fields	72	2,182	22,383	165	72	2,980	33,272	281

**Onshore and Offshore Northeastern Shelf, Assessment Unit 13220101
Discovery-History Sequence**

[MMBO, million barrels of oil. BCFG, billion cubic feet of gas. Fields containing less than 1 MMBO in oil fields or 6 BCFG in gas fields were not considered in the assessment. Fields were classified as oil or gas by the USGS. The first half or third shows year of first field discovery as well as end of period. NA means not applicable and is shown where fewer than four fields are present.]

Field Type	Discovery-History Sequence - Known (Discovered) Volumes					
		Year (End of Period)	Number of Fields	Total Volume	Mean Size	Median Size
Oil Fields	<u>Known Sizes (MMBO)</u>					
	First third	1923-1957	11	630	57	30
	Second third	1967	11	350	32	16
	Third third	1989	10	1,045	105	36
	All Oil Fields		32	2,026	63	28
Gas Fields	<u>Known Sizes (BCFG)</u>					
	First third	1953-1967	6	322	54	31
	Second third	1984	6	14,403	2,401	218
	Third third	1992	6	824	137	48
	All Gas Fields		18	15,549	864	60

Onshore and Offshore Northeastern Shelf, Assessment Unit 13220101 Discovery-History Sequence

[MMBO, million barrels of oil. BCFG, billion cubic feet of gas. Fields containing less than 1 MMBO in oil fields or 6 BCFG in gas fields were not considered in the assessment. Fields were classified as oil or gas by the USGS. The first half or third shows year of first field discovery as well as end of period. NA means not applicable and is shown where fewer than four fields are present.]

Field Type	Discovery-History Sequence - Grown (Discovered) Volumes					
		Year (End of Period)	Number of Fields	Total Volume	Mean Size	Median Size
Oil Fields	<u>Grown Sizes (MMBO)</u>					
	First third	1923-1958	12	680	57	39
	Second third	1972	12	361	30	17
	Third third	1991	11	1,719	156	31
	All Oil Fields		35	2,760	79	24
Gas Fields	<u>Grown Sizes (BCFG)</u>					
	First third	1953-1967	6	337	56	31
	Second third	1984	6	20,615	3,436	276
	Third third	1992	6	1,891	315	87
	All Gas Fields		18	22,843	1,269	88