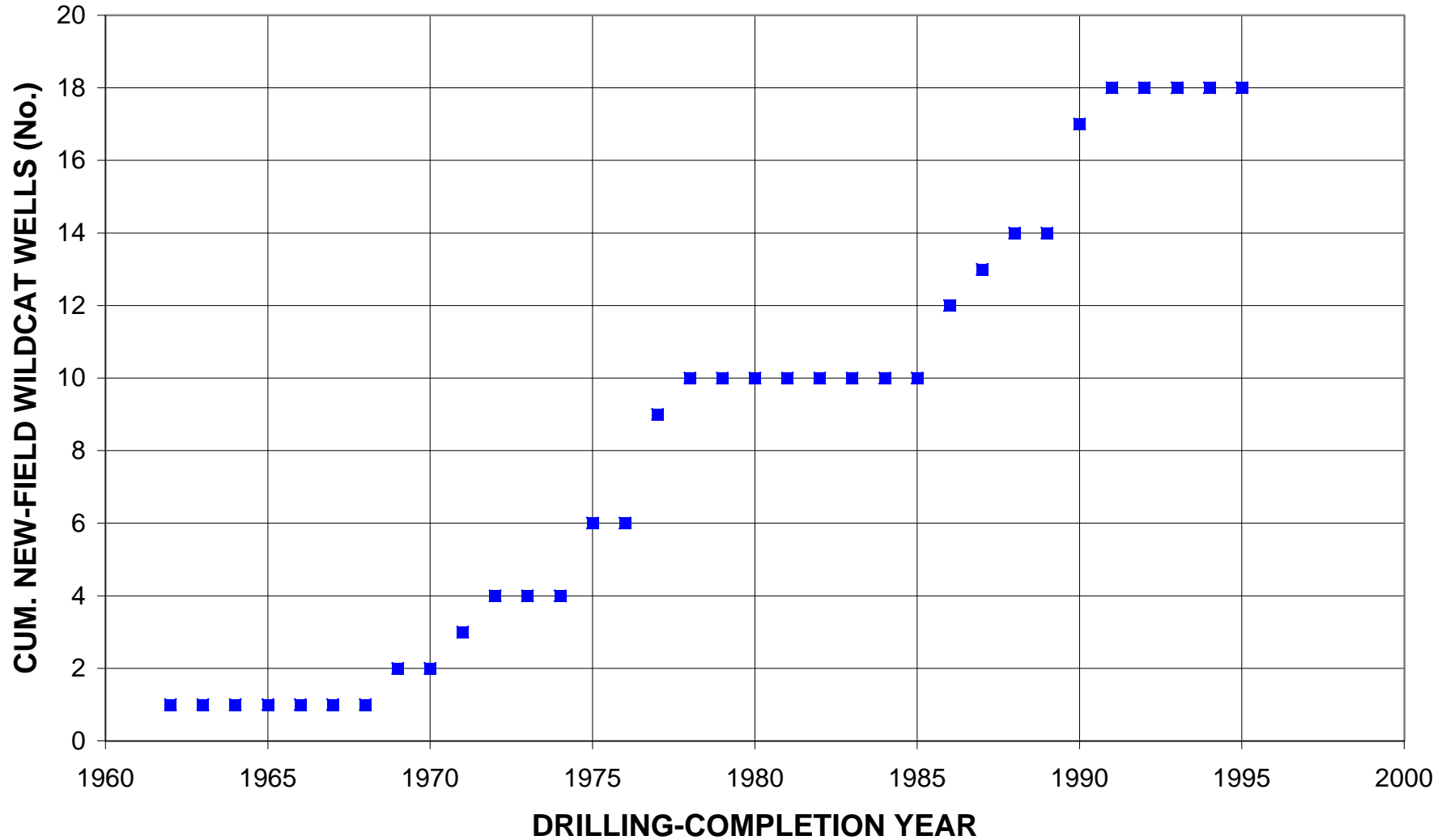
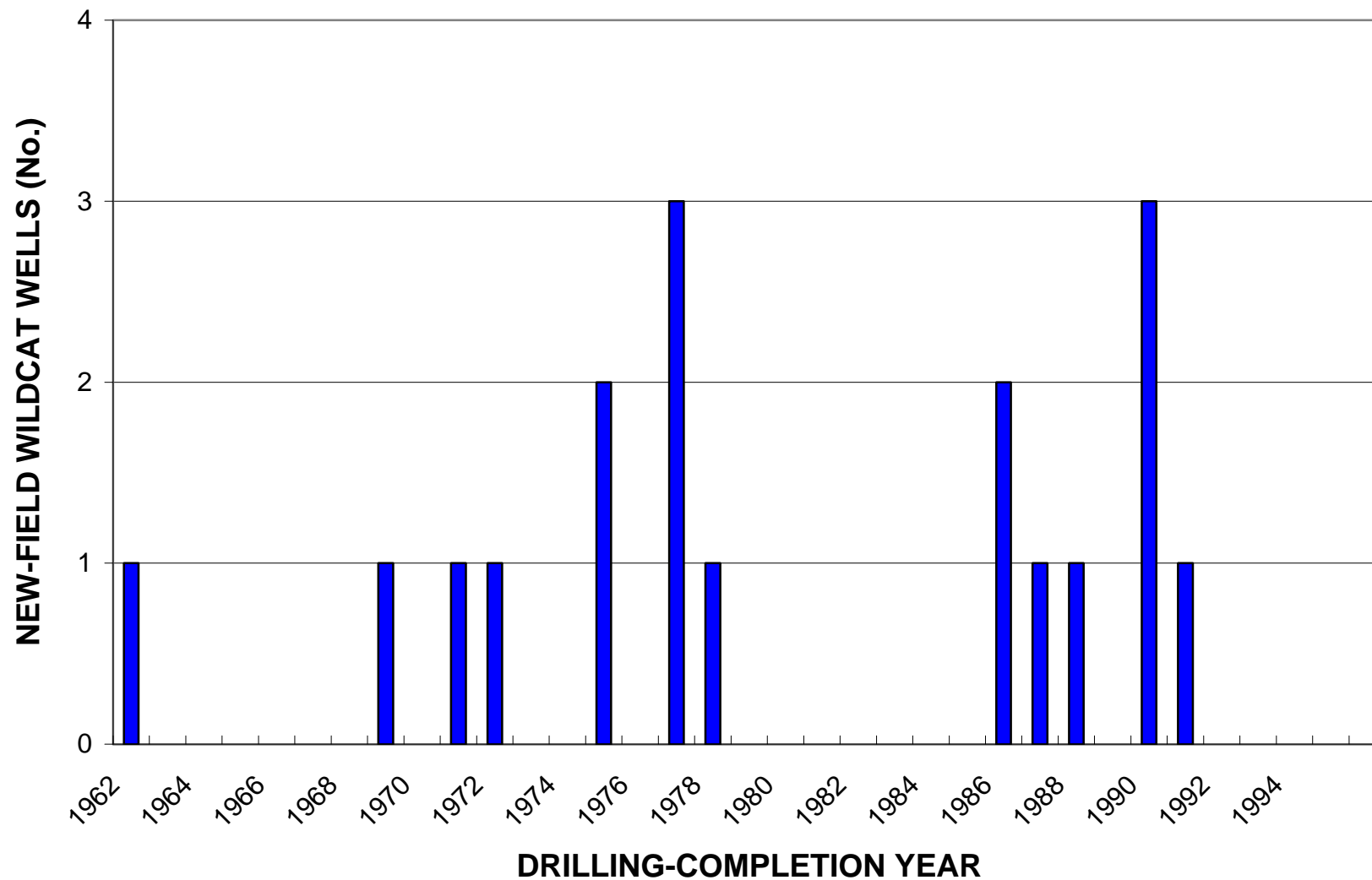


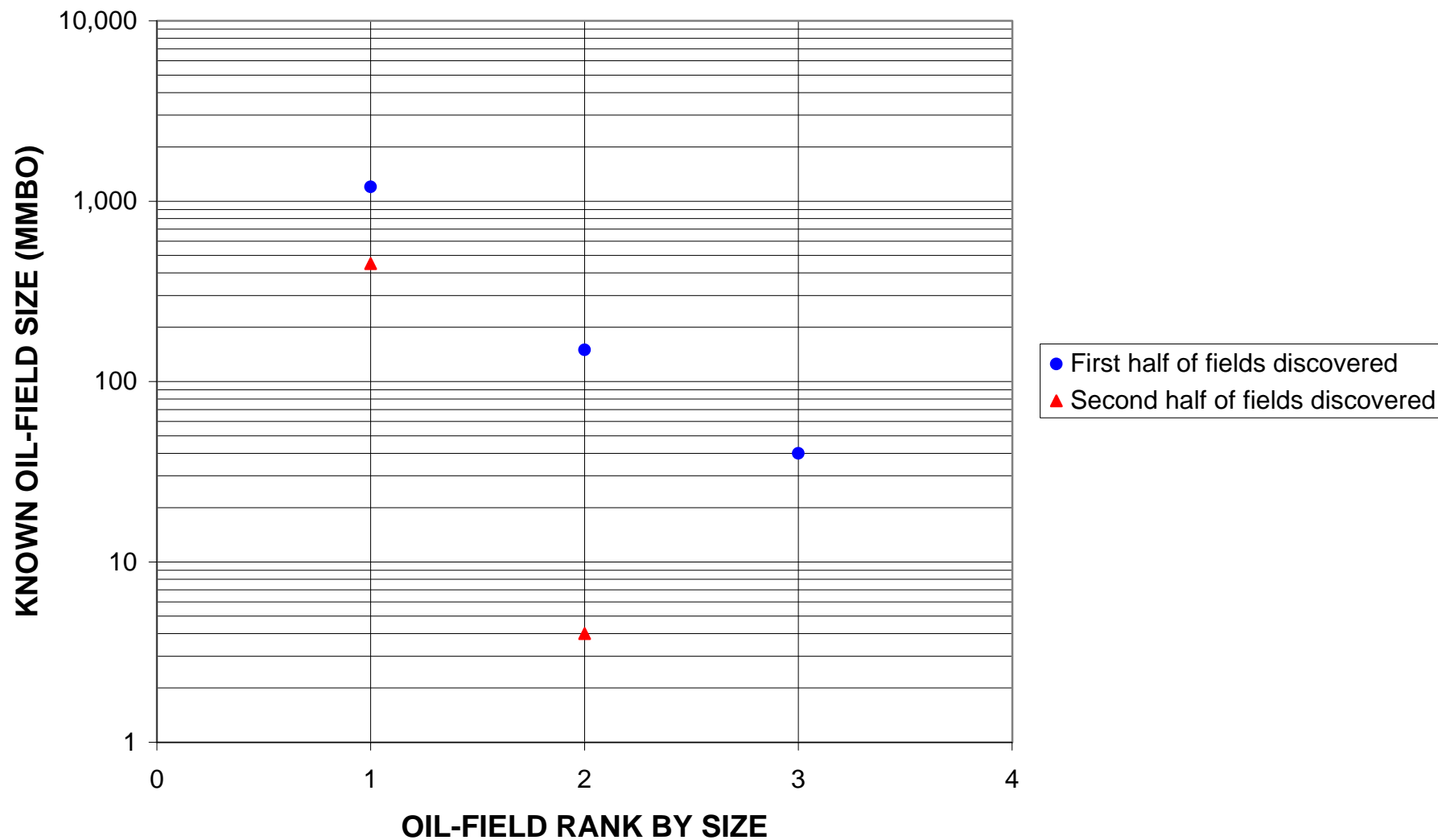
Baikal-Patom Foldbelt Riphean-Craton Margin Vendian, Assessment Unit 12100101



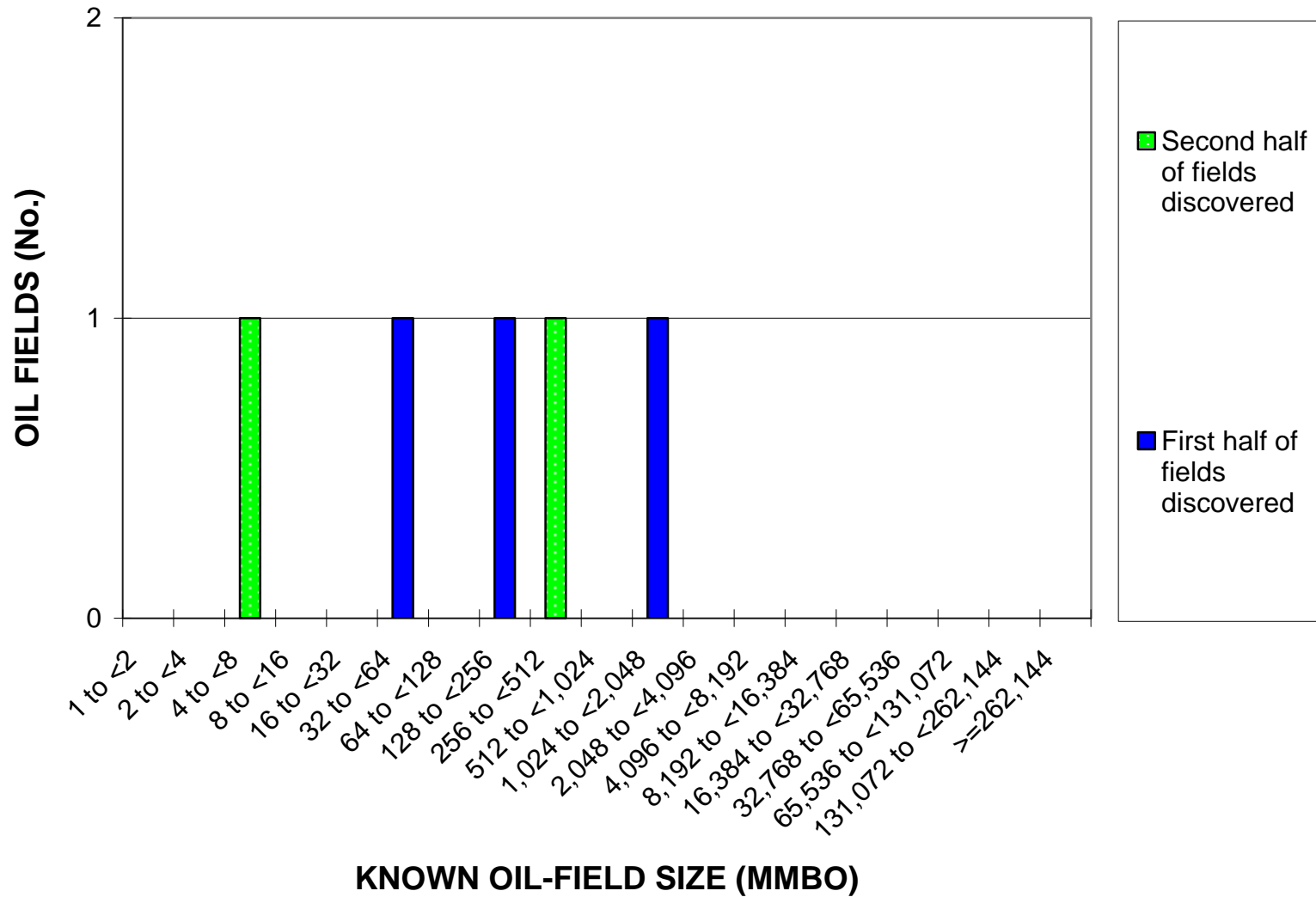
Baikal-Patom Foldbelt Riphean-Craton Margin Vendian, Assessment Unit 12100101



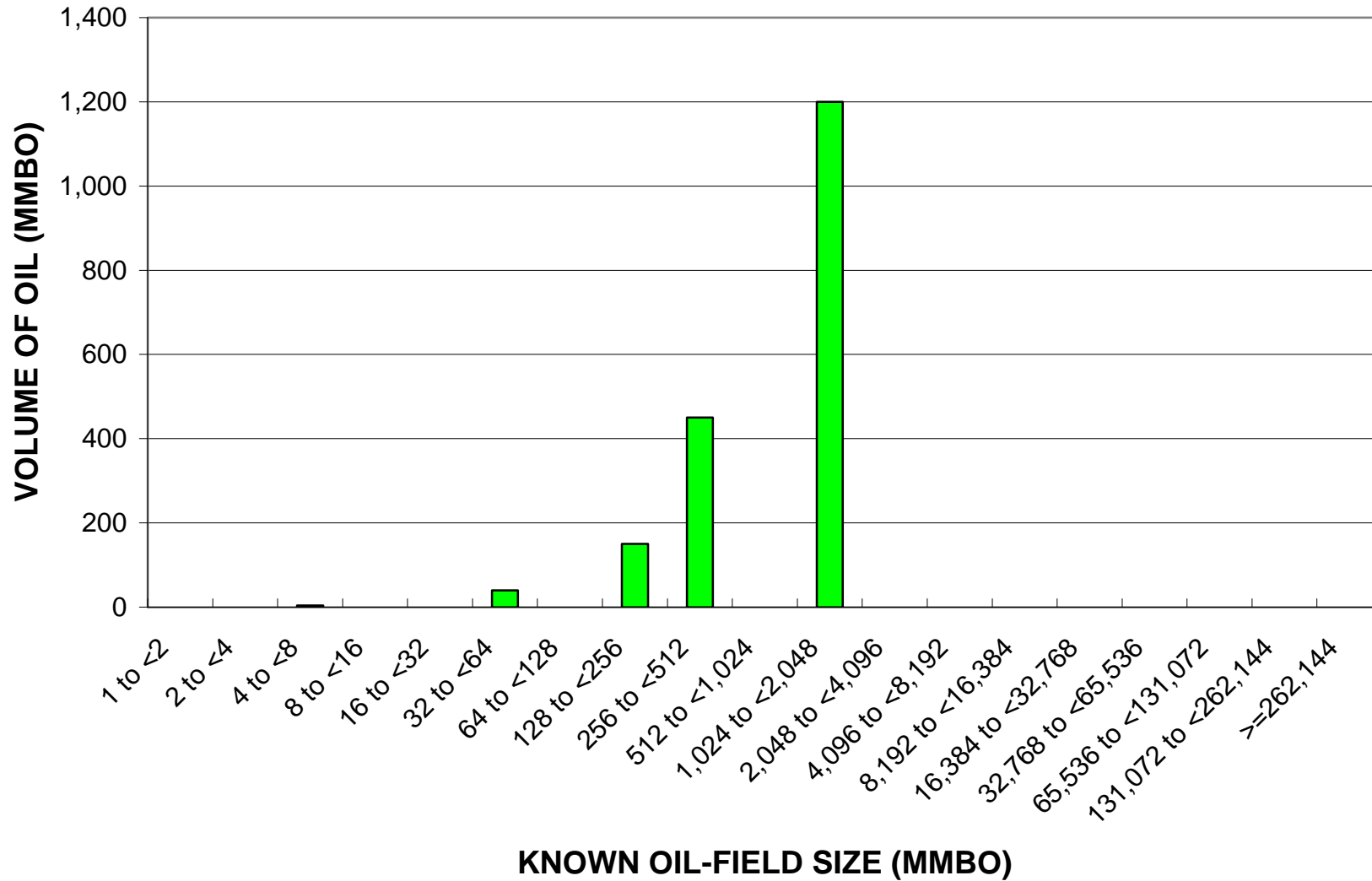
Baikal-Patom Foldbelt Riphean-Craton Margin Vendian, Assessment Unit 12100101



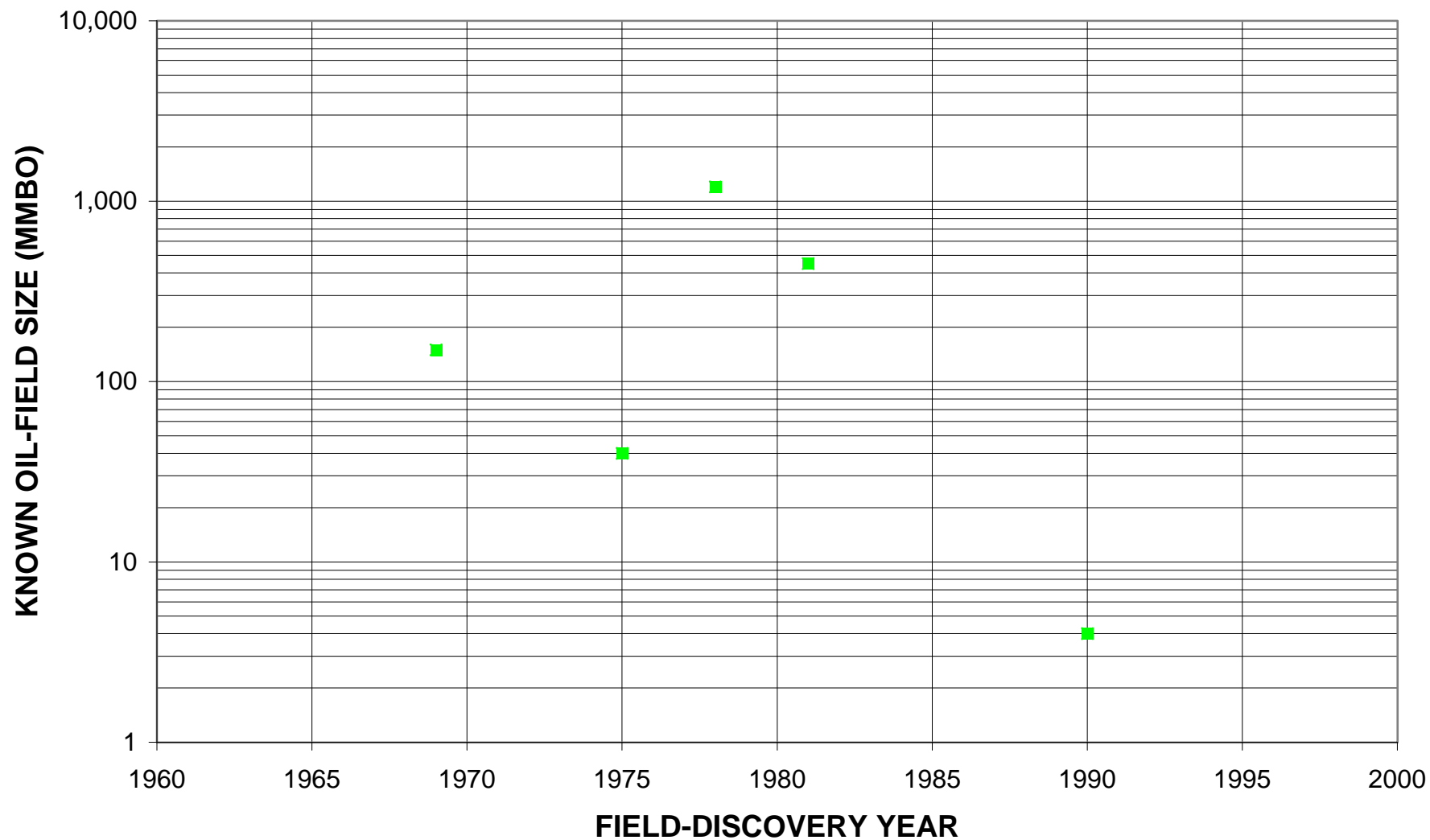
Baikal-Patom Foldbelt Riphean-Craton Margin Vendian, Assessment Unit 12100101



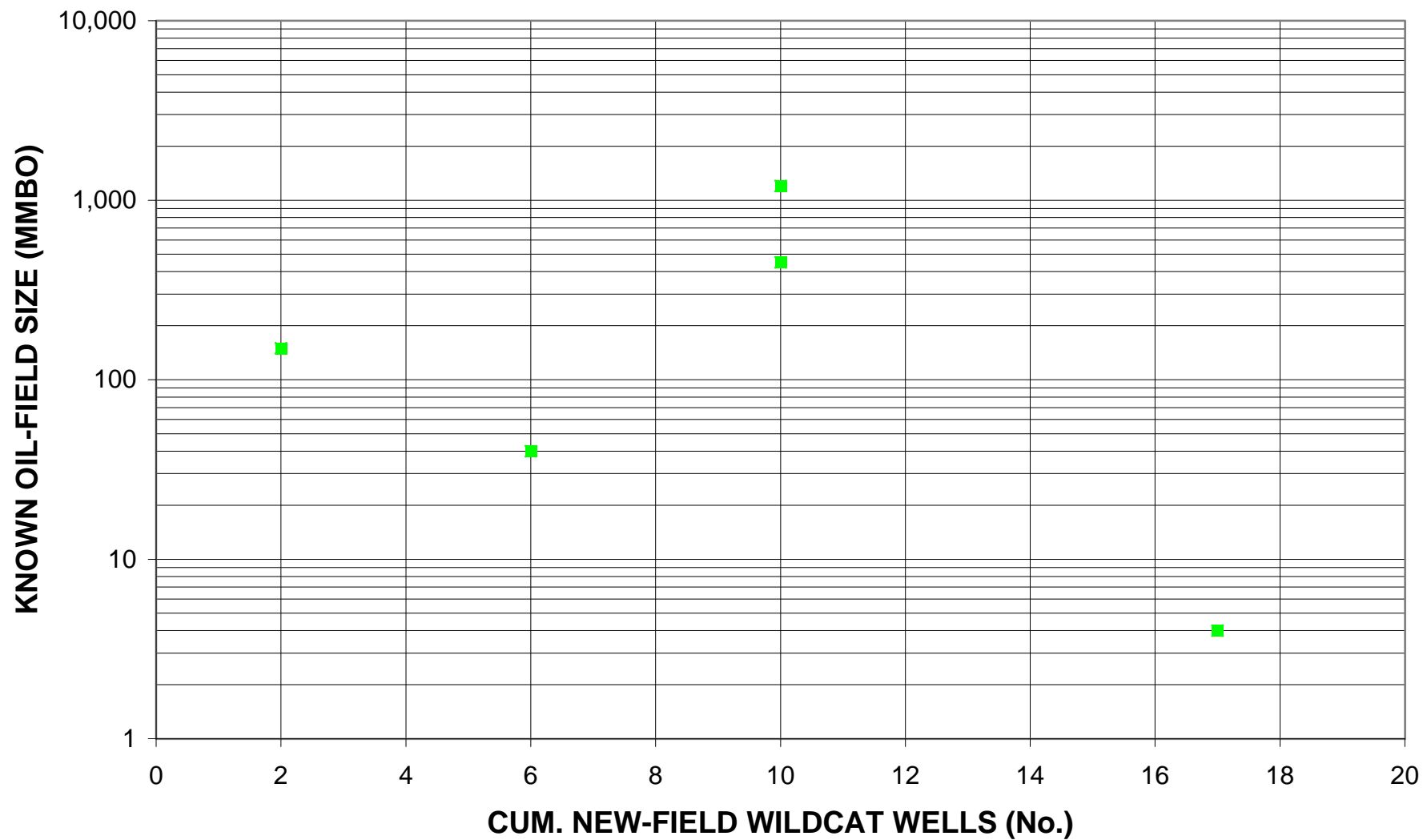
Baikal-Patom Foldbelt Riphean-Craton Margin Vendian, Assessment Unit 12100101



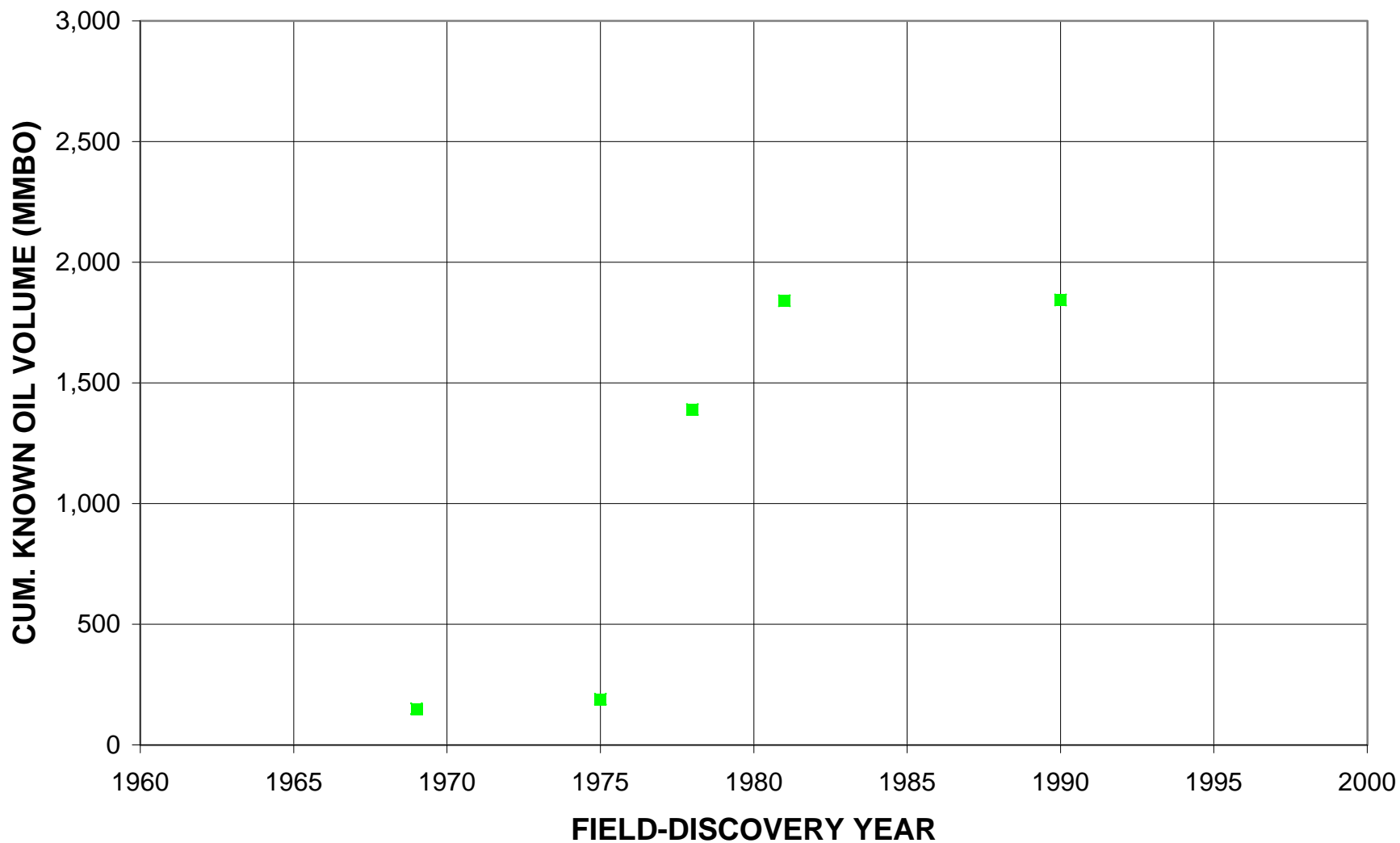
Baikal-Patom Foldbelt Riphean-Craton Margin Vendian, Assessment Unit 12100101



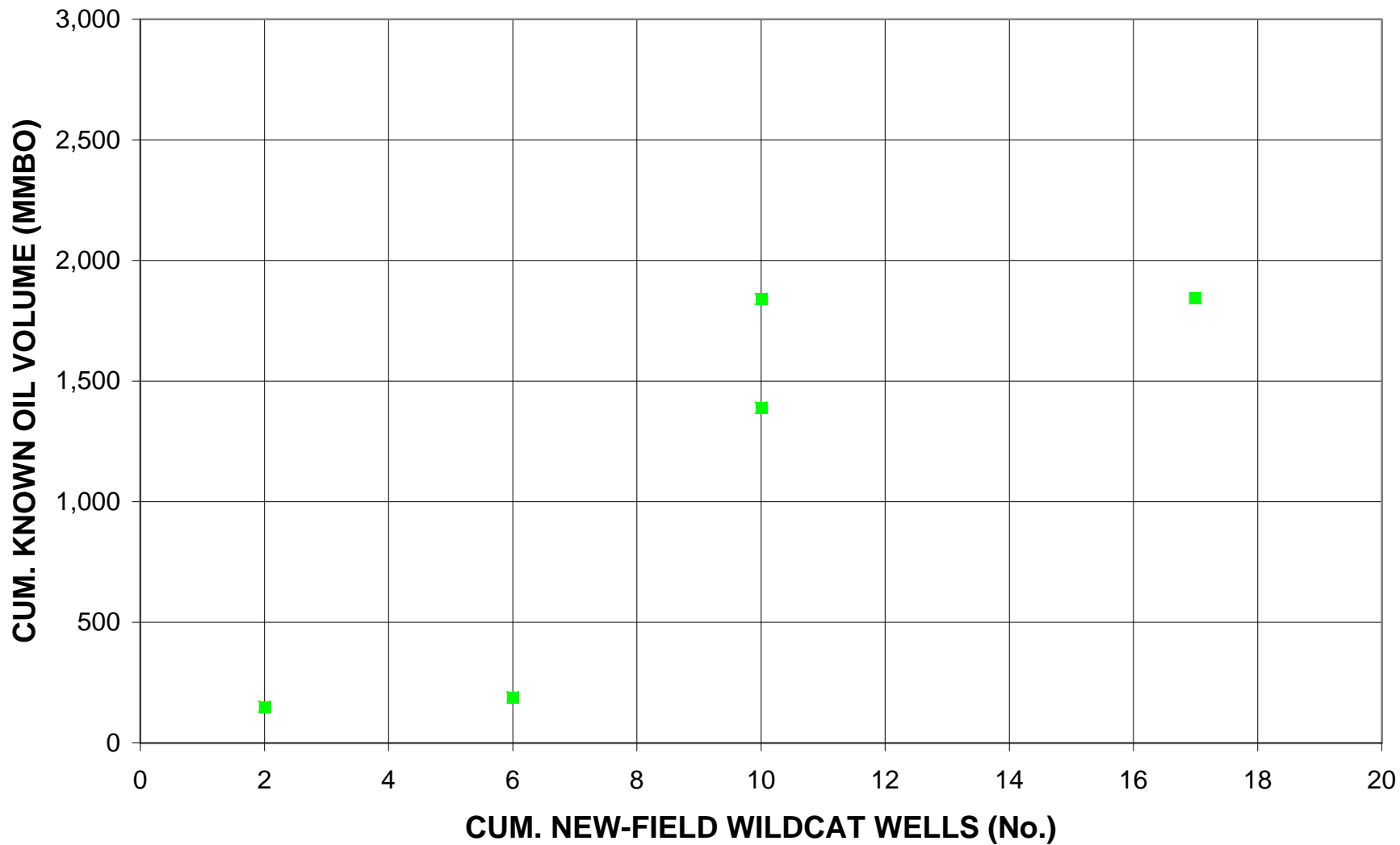
Baikal-Patom Foldbelt Riphean-Craton Margin Vendian, Assessment Unit 12100101



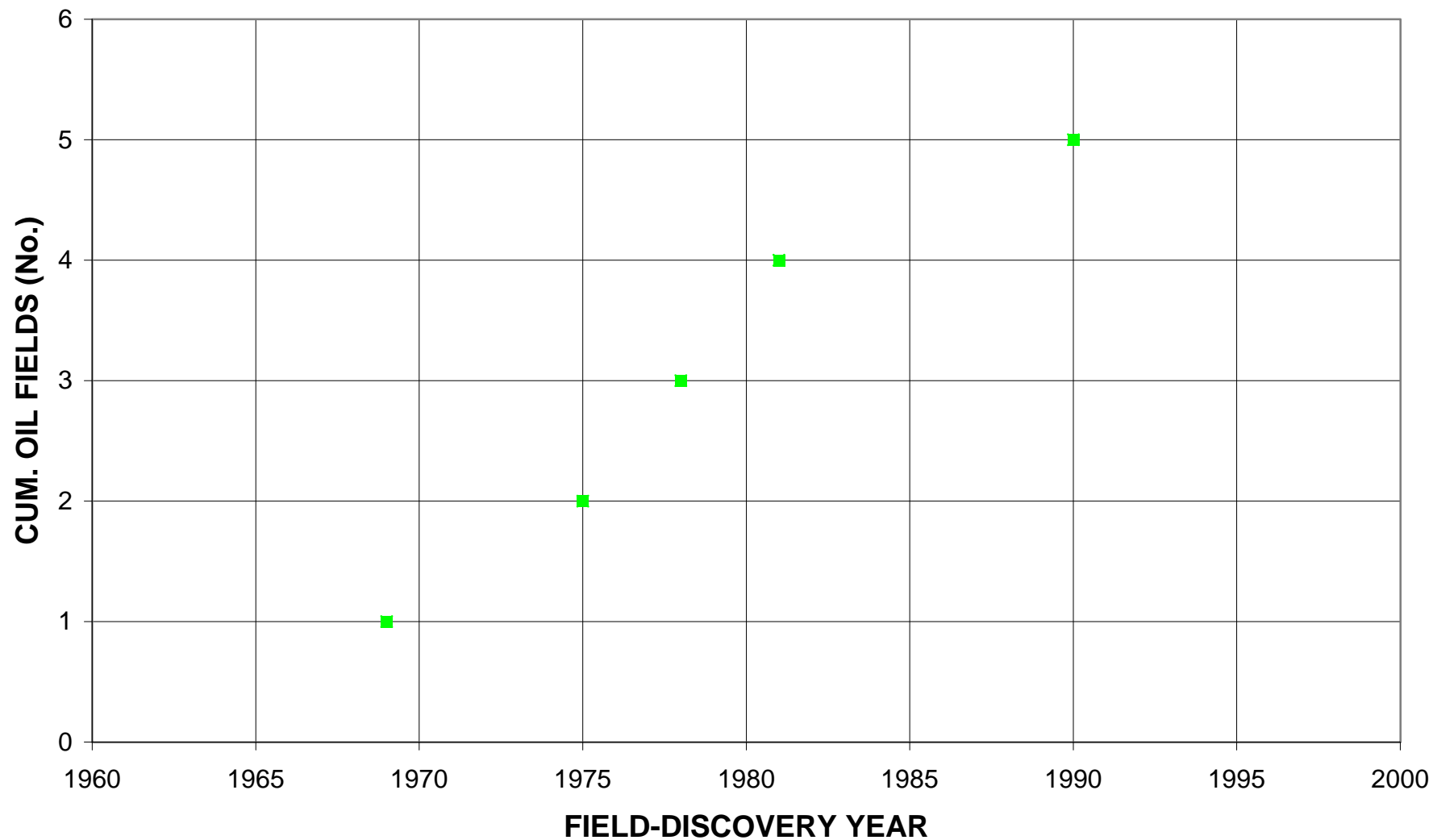
Baikal-Patom Foldbelt Riphean-Craton Margin Vendian, Assessment Unit 12100101



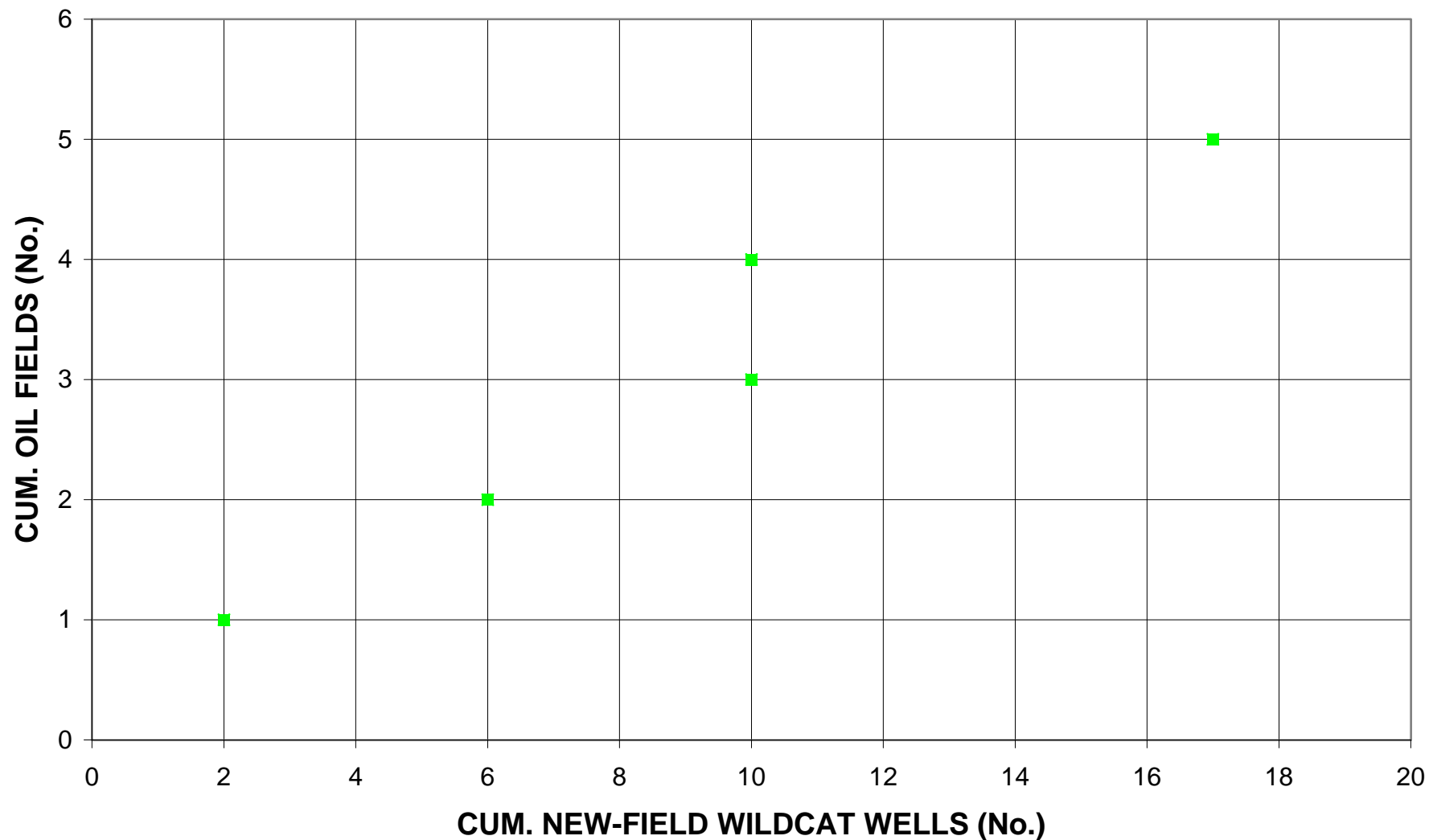
Baikal-Patom Foldbelt Riphean-Craton Margin Vendian, Assessment Unit 12100101



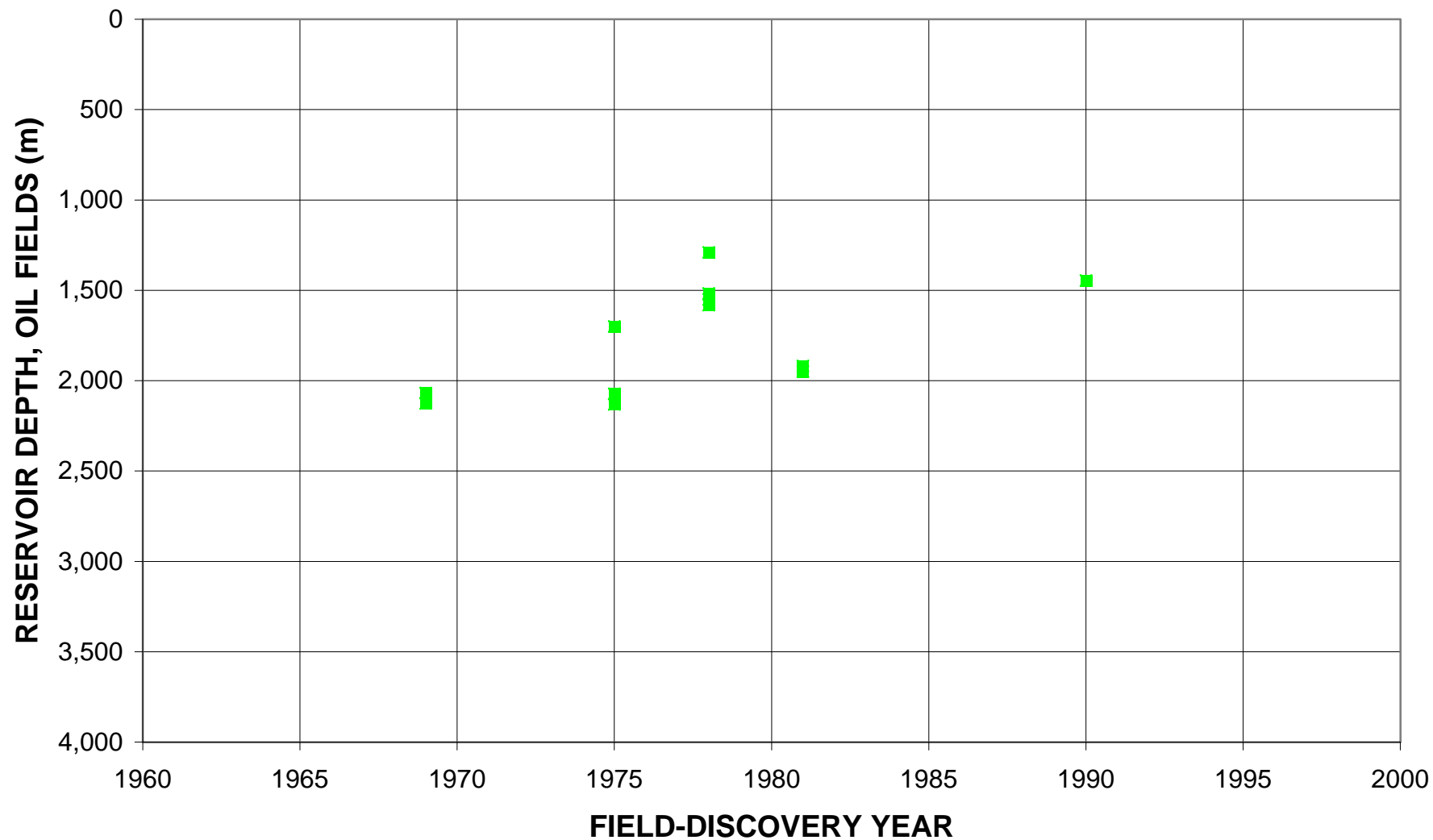
Baikal-Patom Foldbelt Riphean-Craton Margin Vendian, Assessment Unit 12100101



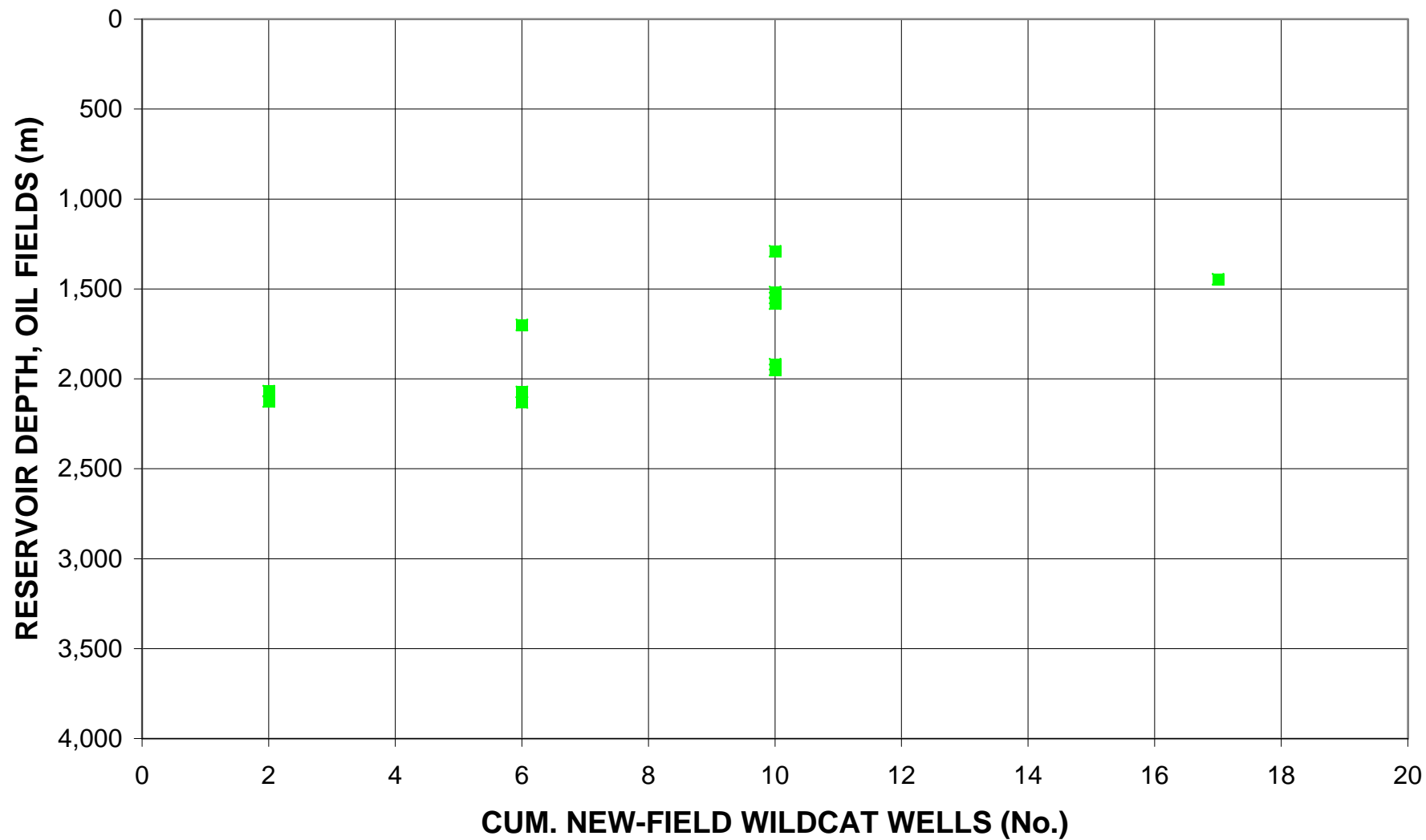
Baikal-Patom Foldbelt Riphean-Craton Margin Vendian, Assessment Unit 12100101



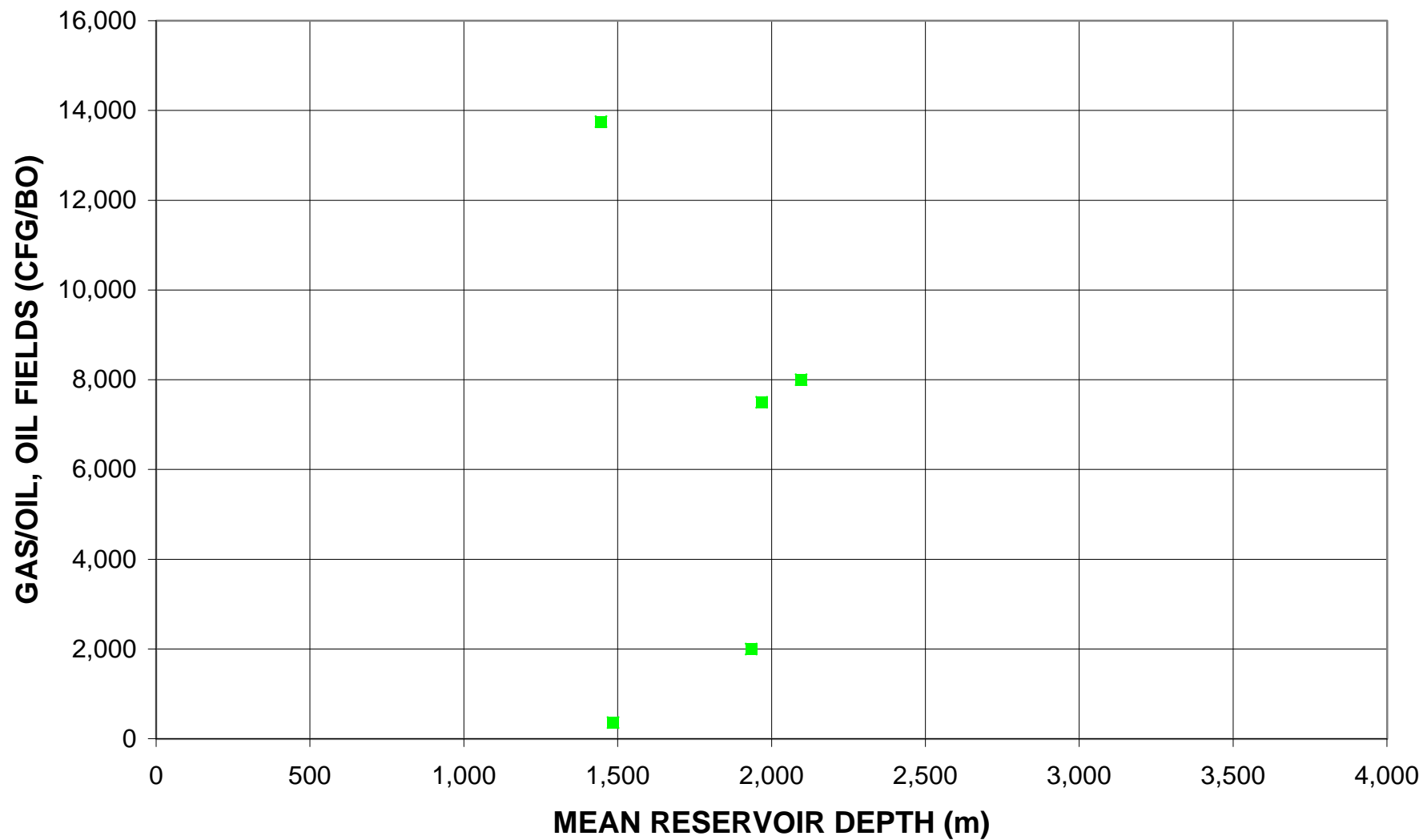
Baikal-Patom Foldbelt Riphean-Craton Margin Vendian, Assessment Unit 12100101



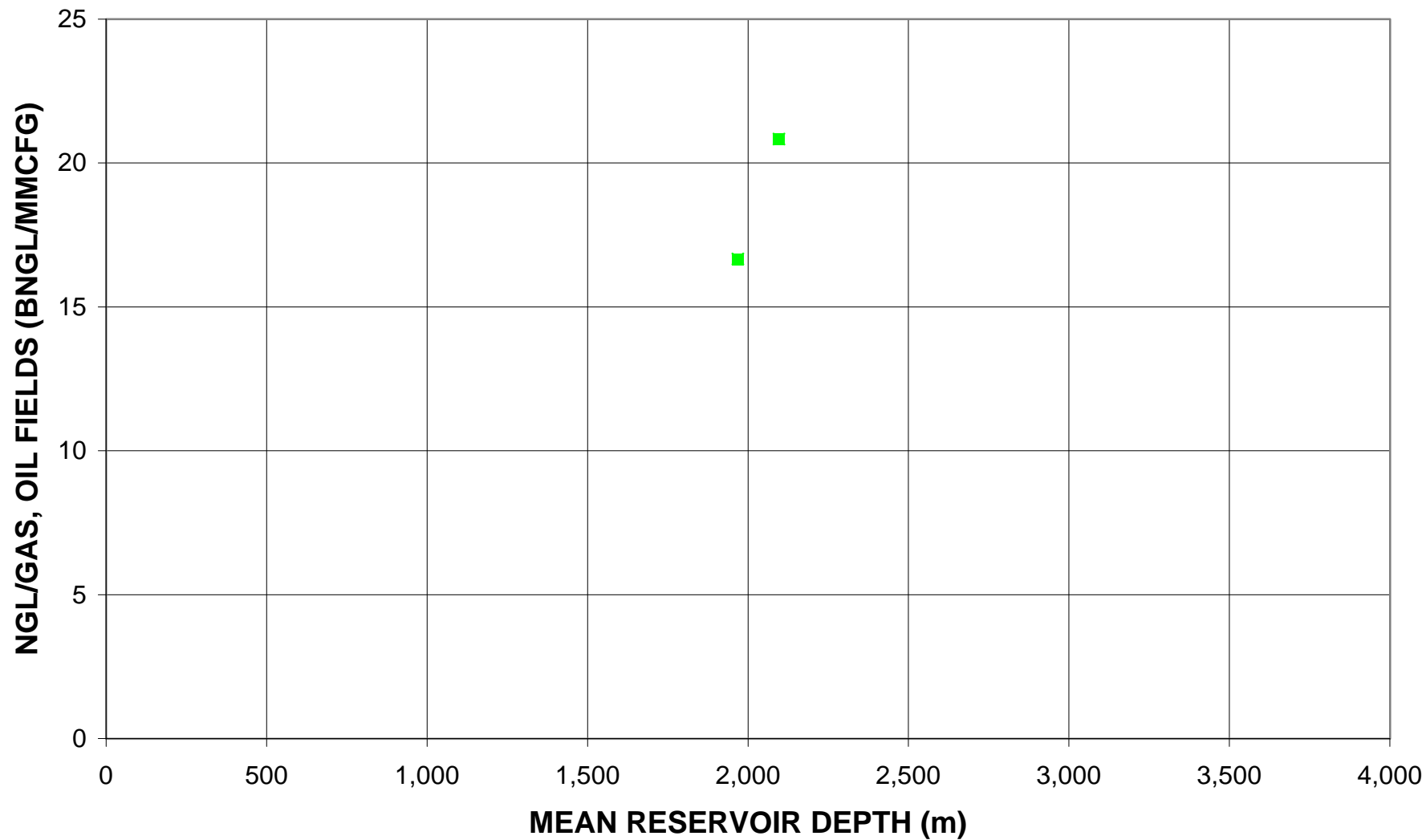
Baikal-Patom Foldbelt Riphean-Craton Margin Vendian, Assessment Unit 12100101



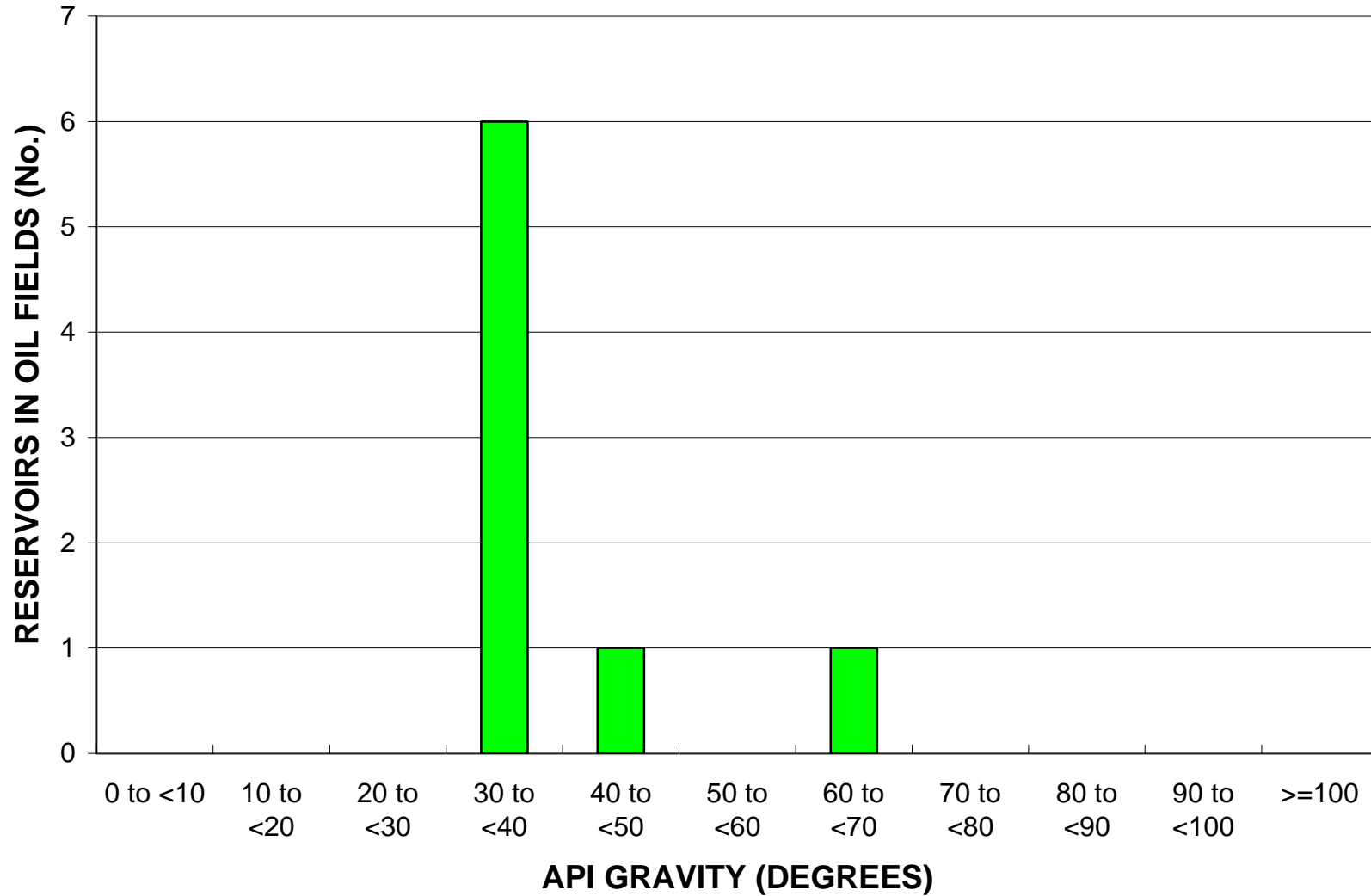
Baikal-Patom Foldbelt Riphean-Craton Margin Vendian, Assessment Unit 12100101



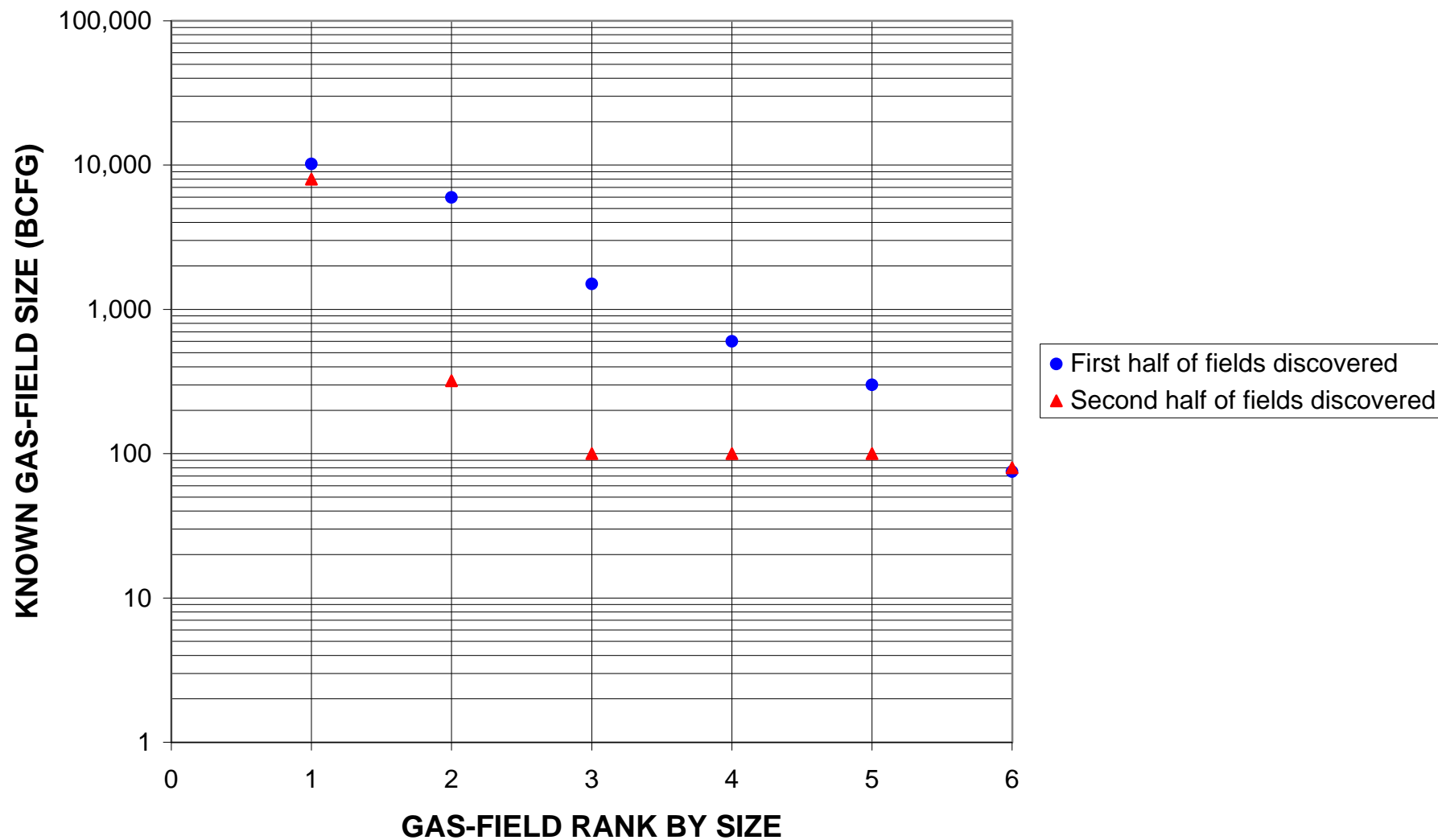
Baikal-Patom Foldbelt Riphean-Craton Margin Vendian, Assessment Unit 12100101



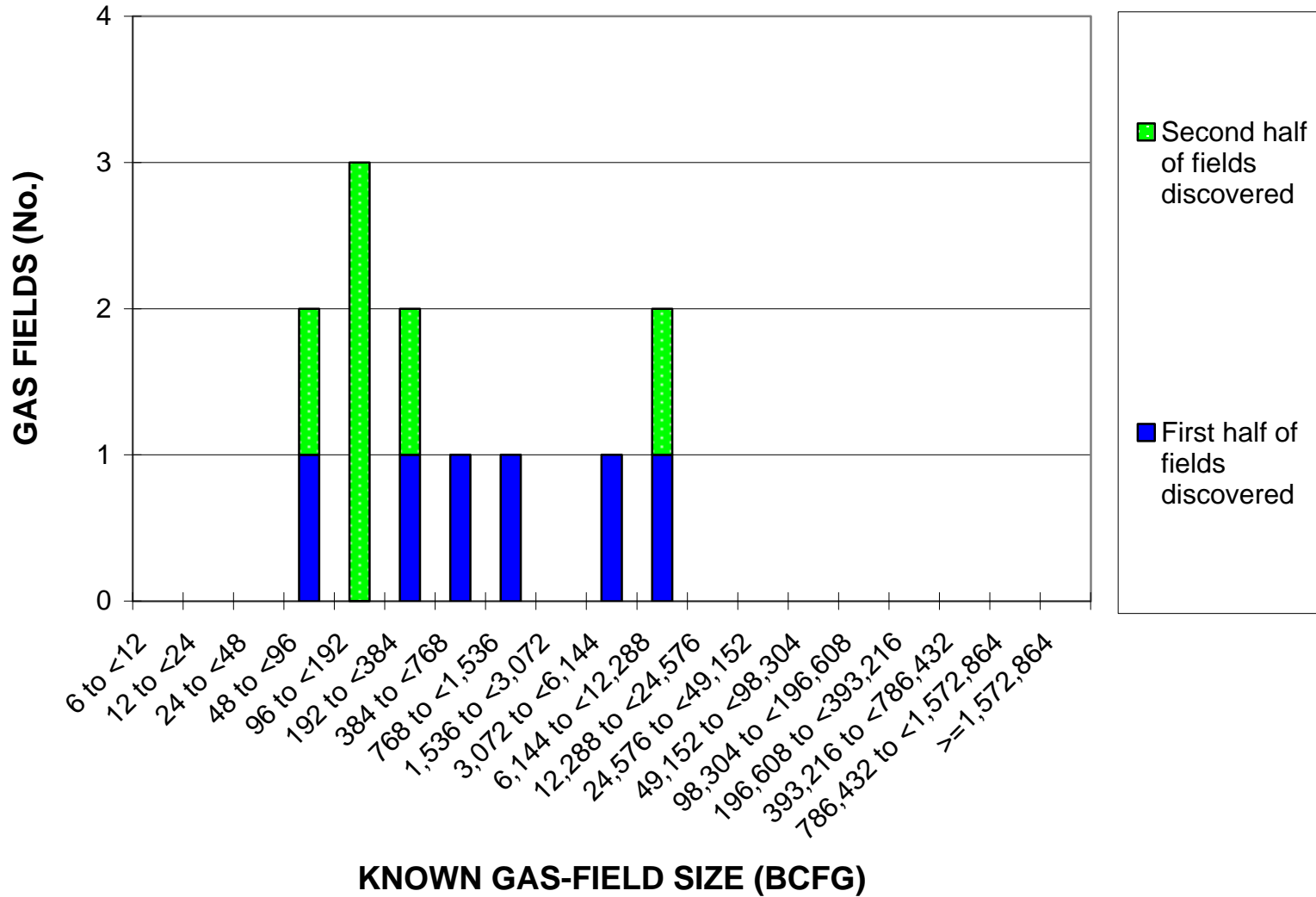
Baikal-Patom Foldbelt Riphean-Craton Margin Vendian, Assessment Unit 12100101



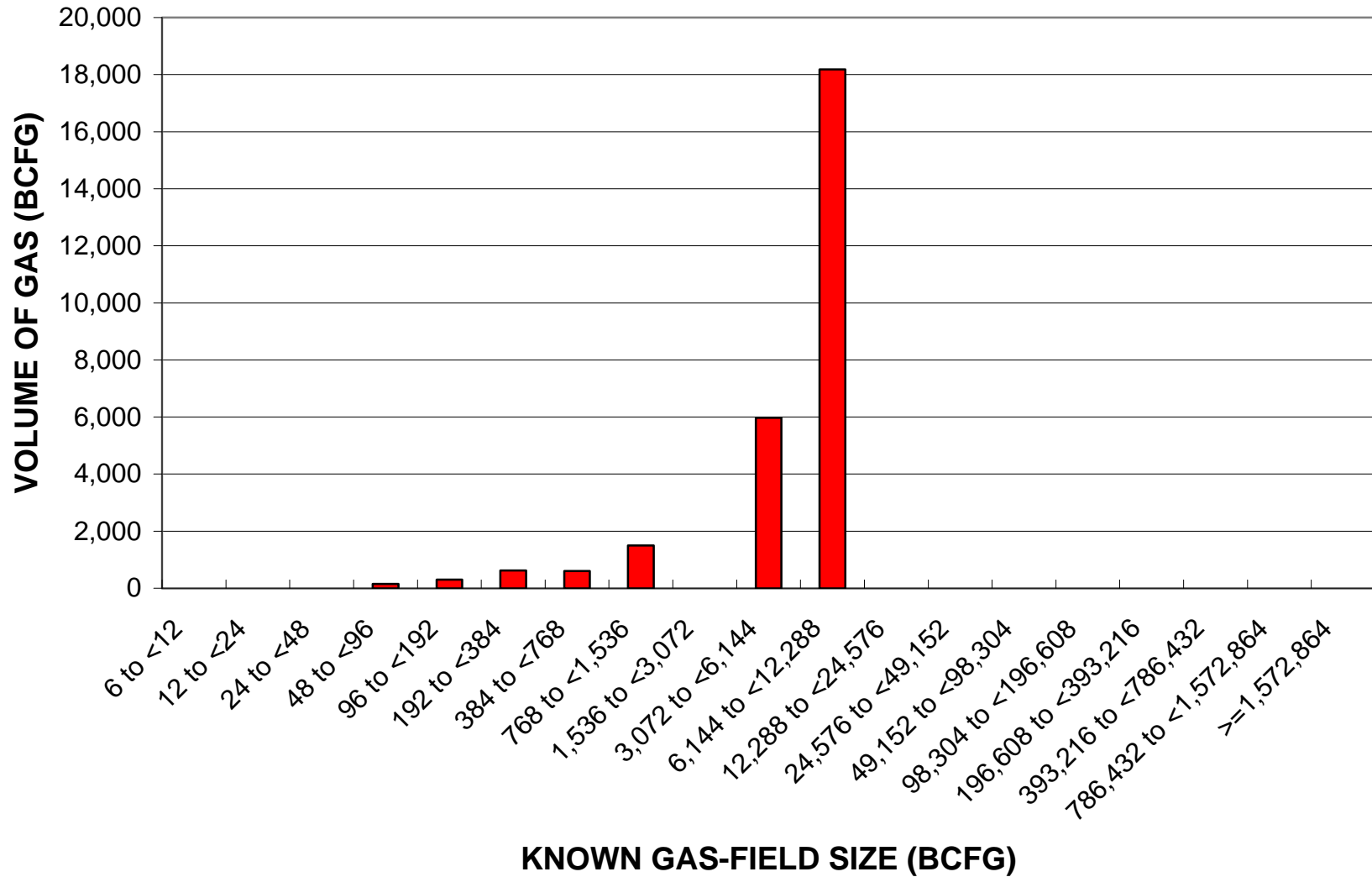
Baikal-Patom Foldbelt Riphean-Craton Margin Vendian, Assessment Unit 12100101



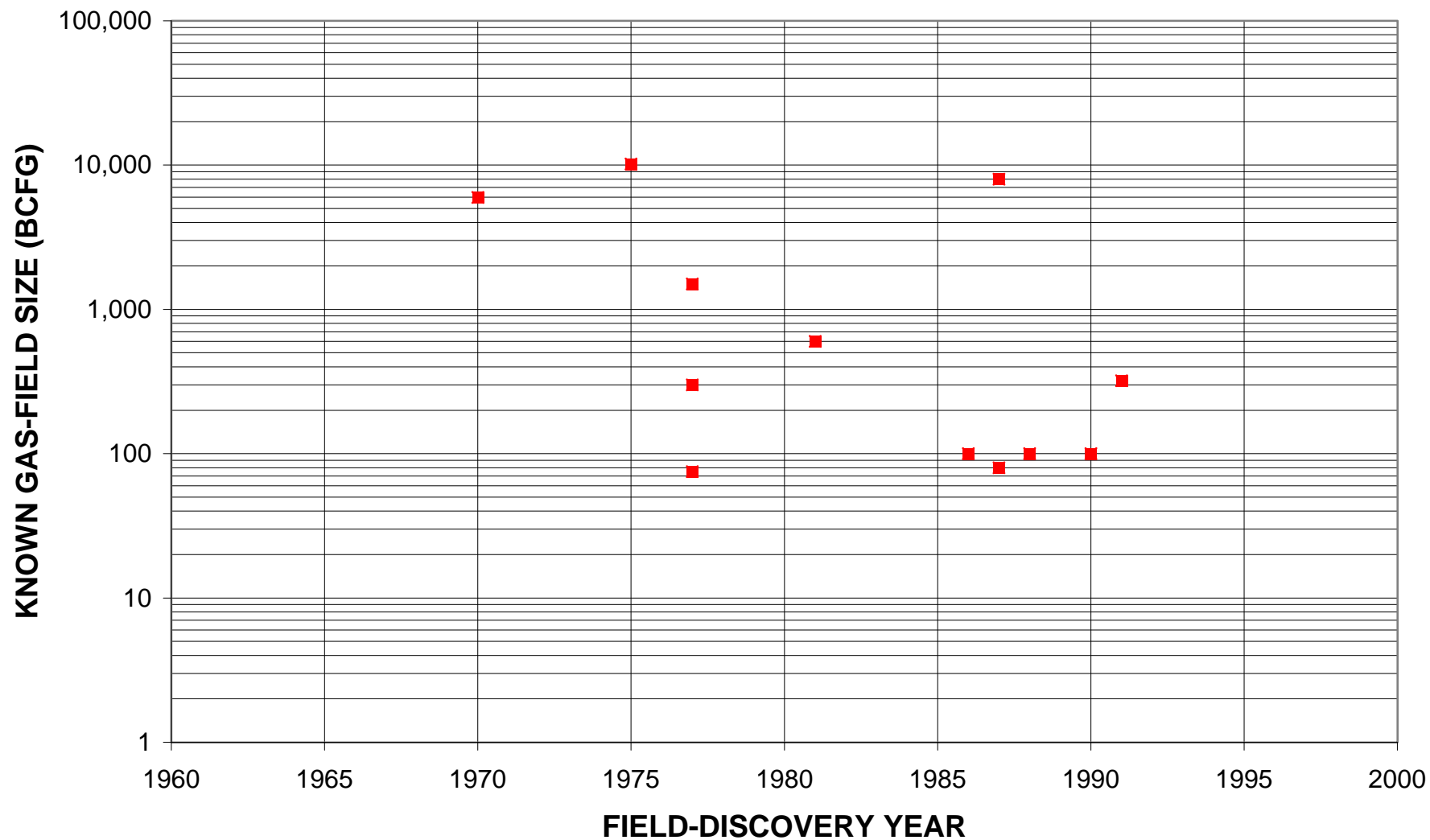
Baikal-Patom Foldbelt Riphean-Craton Margin Vendian, Assessment Unit 12100101



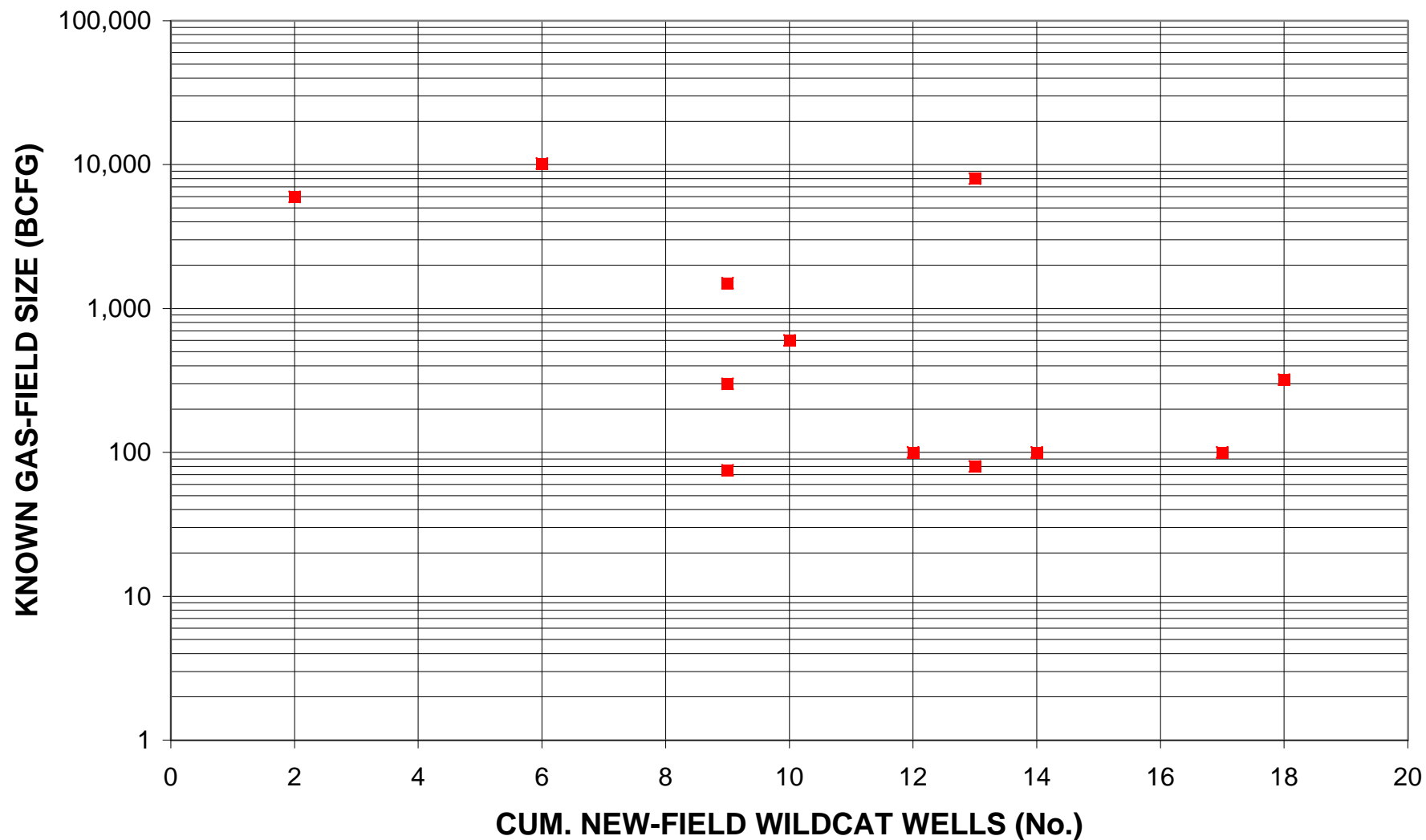
Baikal-Patom Foldbelt Riphean-Craton Margin Vendian, Assessment Unit 12100101



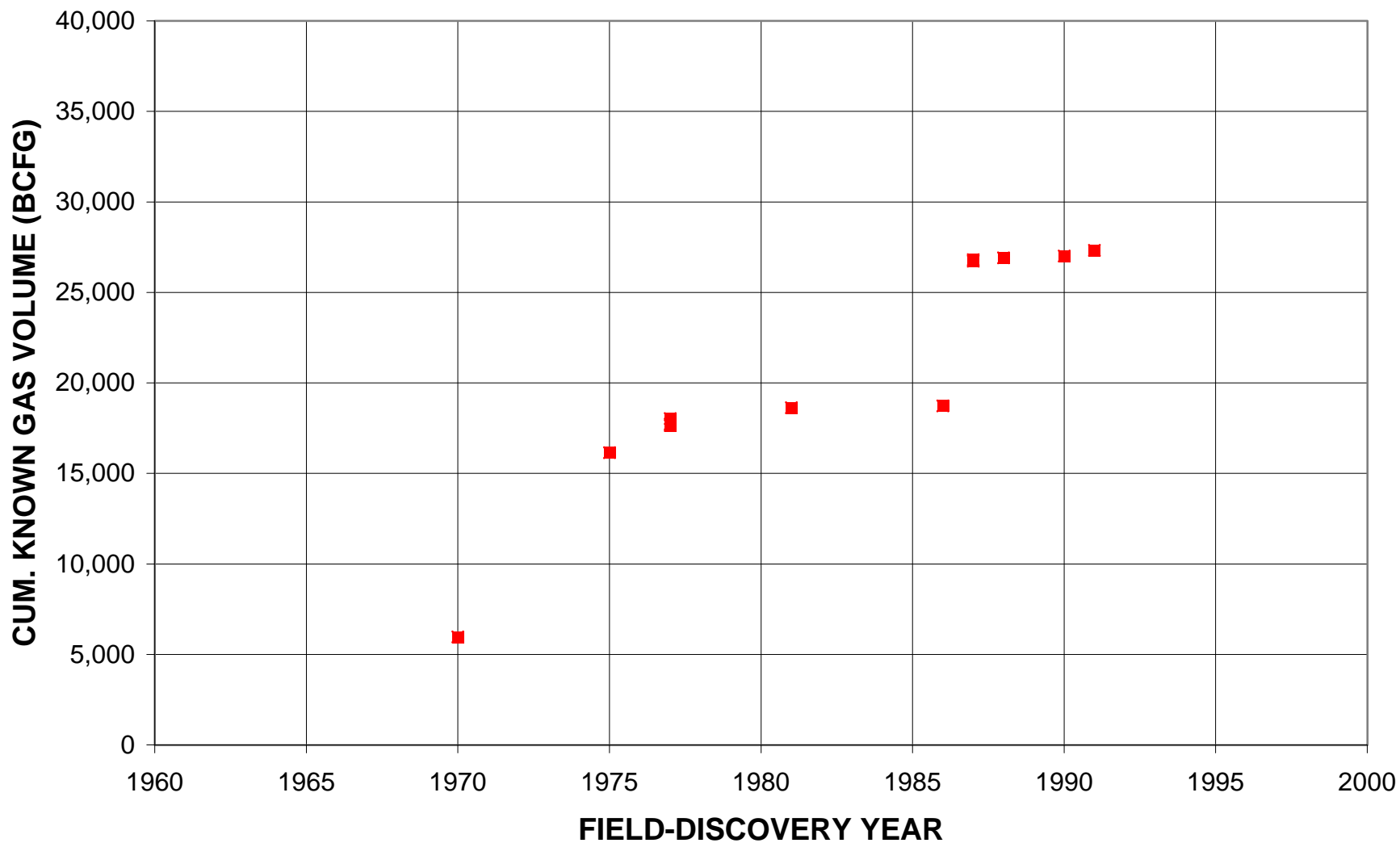
Baikal-Patom Foldbelt Riphean-Craton Margin Vendian, Assessment Unit 12100101



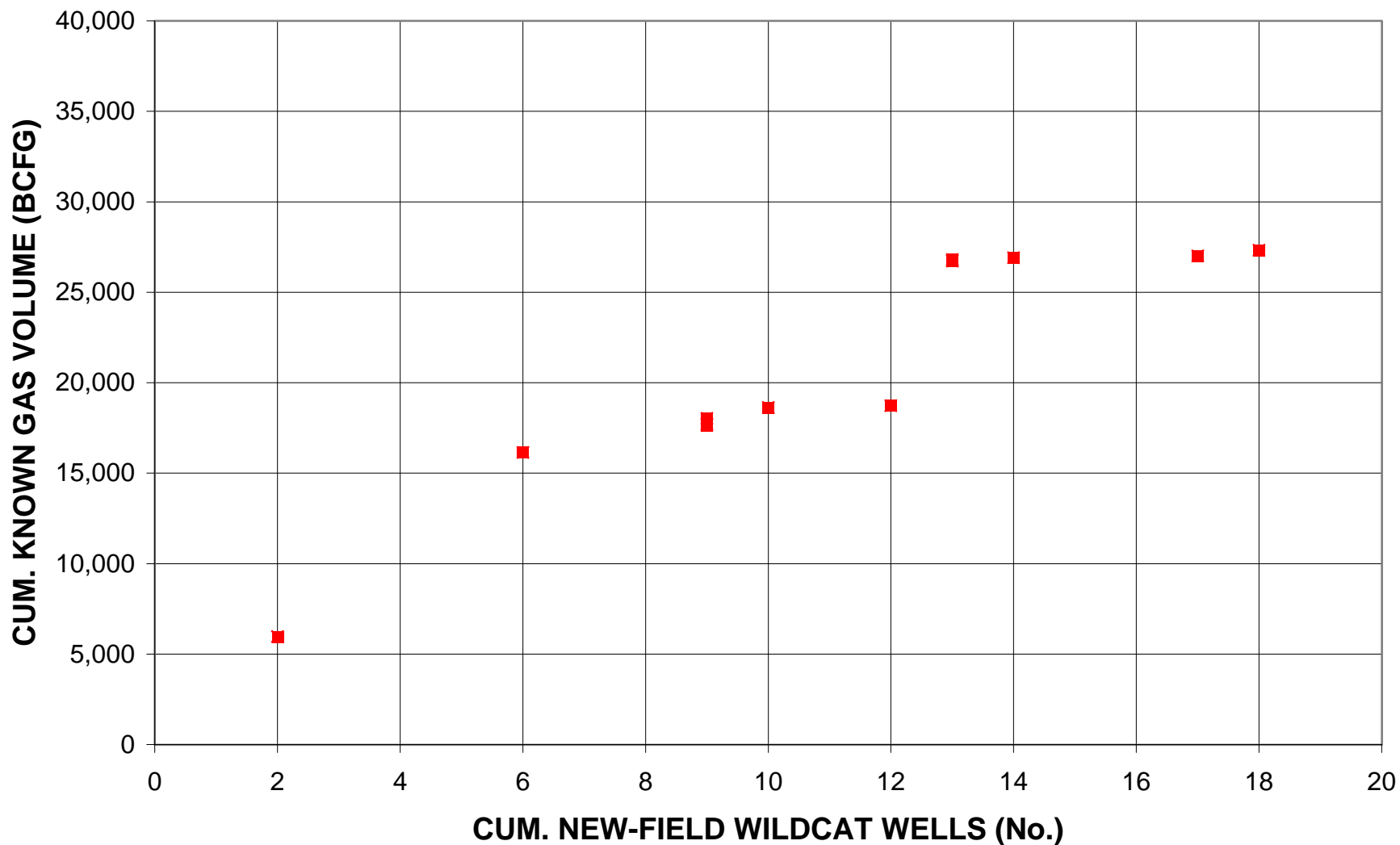
Baikal-Patom Foldbelt Riphean-Craton Margin Vendian, Assessment Unit 12100101



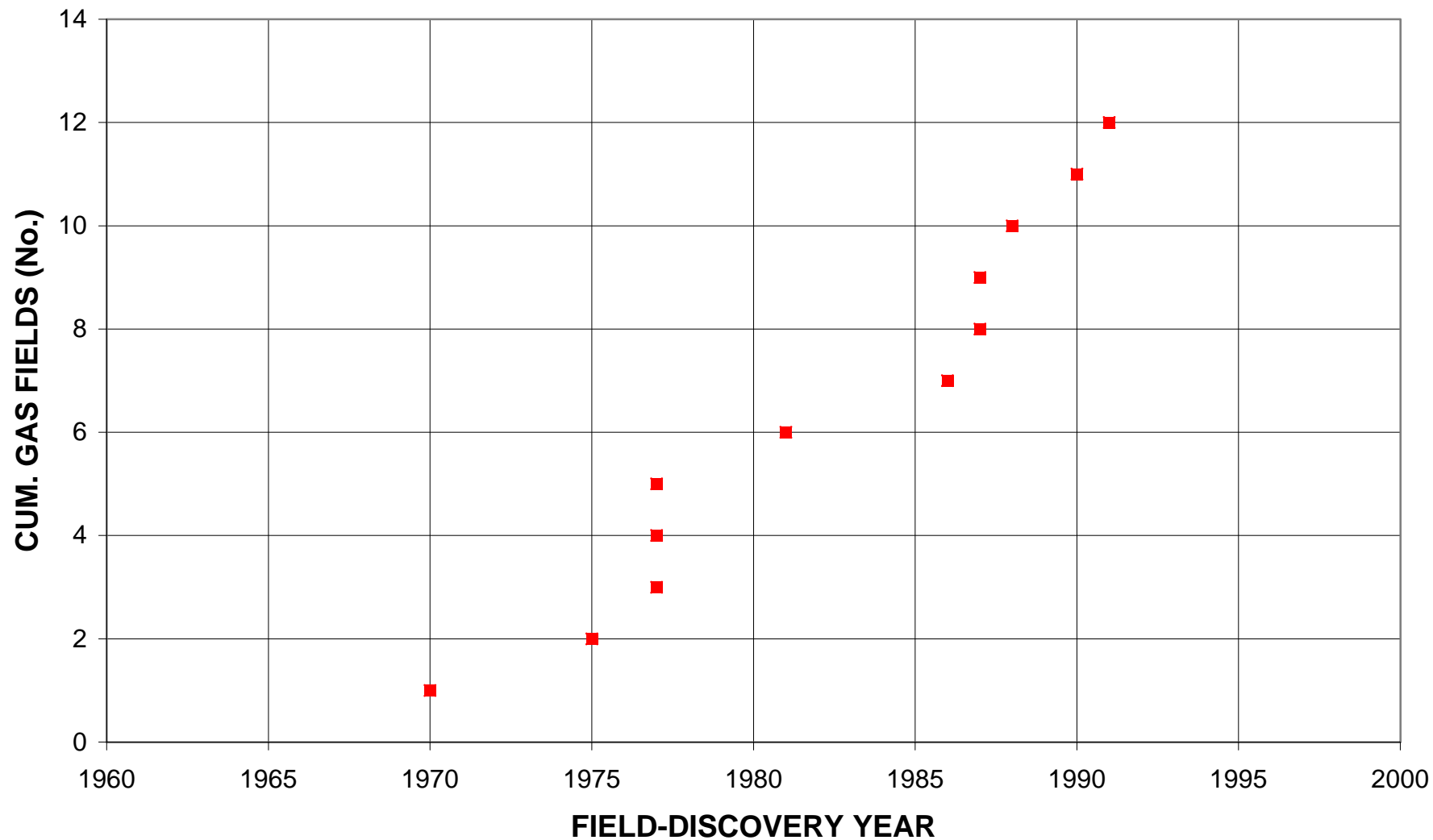
Baikal-Patom Foldbelt Riphean-Craton Margin Vendian, Assessment Unit 12100101



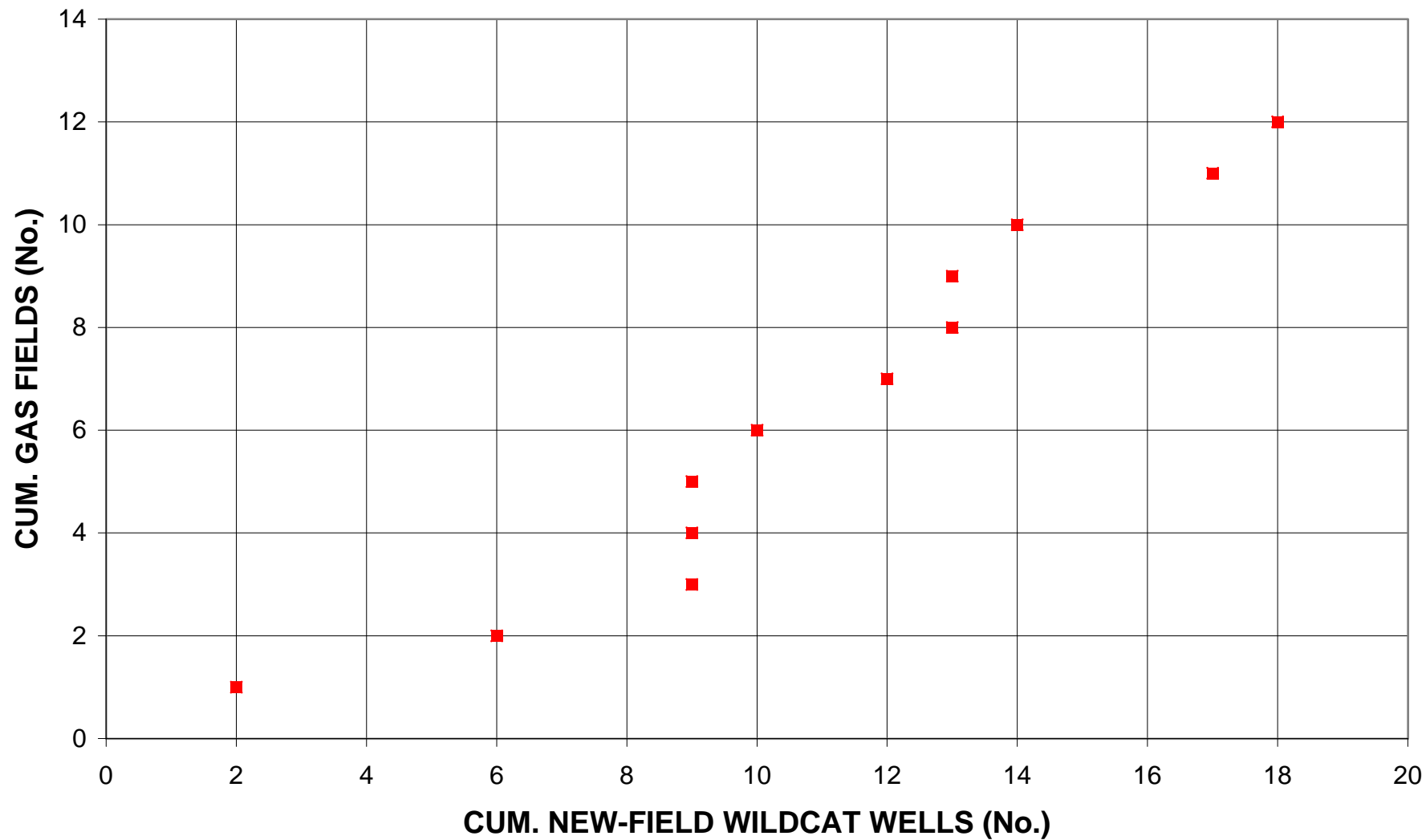
Baikal-Patom Foldbelt Riphean-Craton Margin Vendian, Assessment Unit 12100101



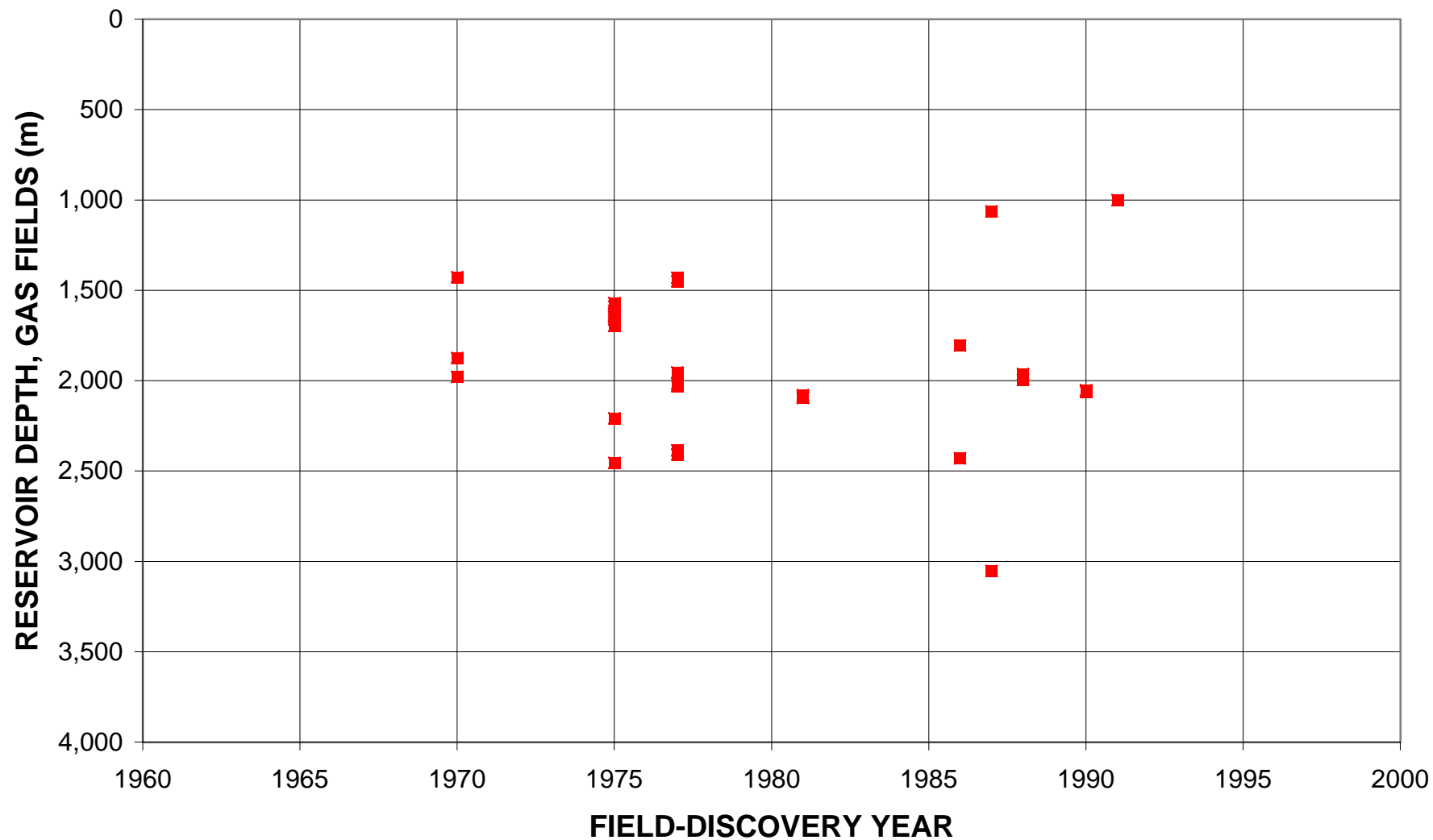
Baikal-Patom Foldbelt Riphean-Craton Margin Vendian, Assessment Unit 12100101



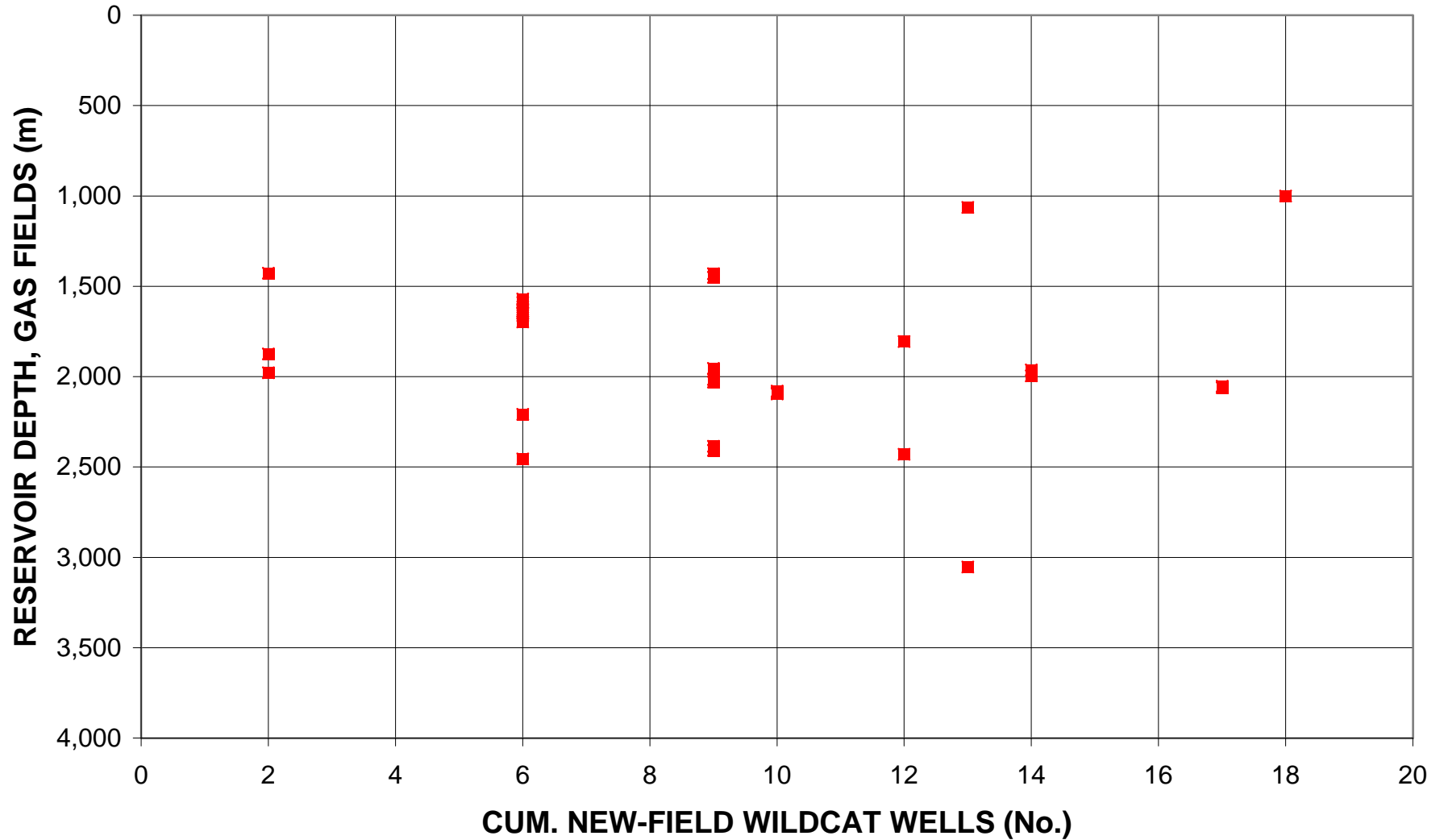
Baikal-Patom Foldbelt Riphean-Craton Margin Vendian, Assessment Unit 12100101



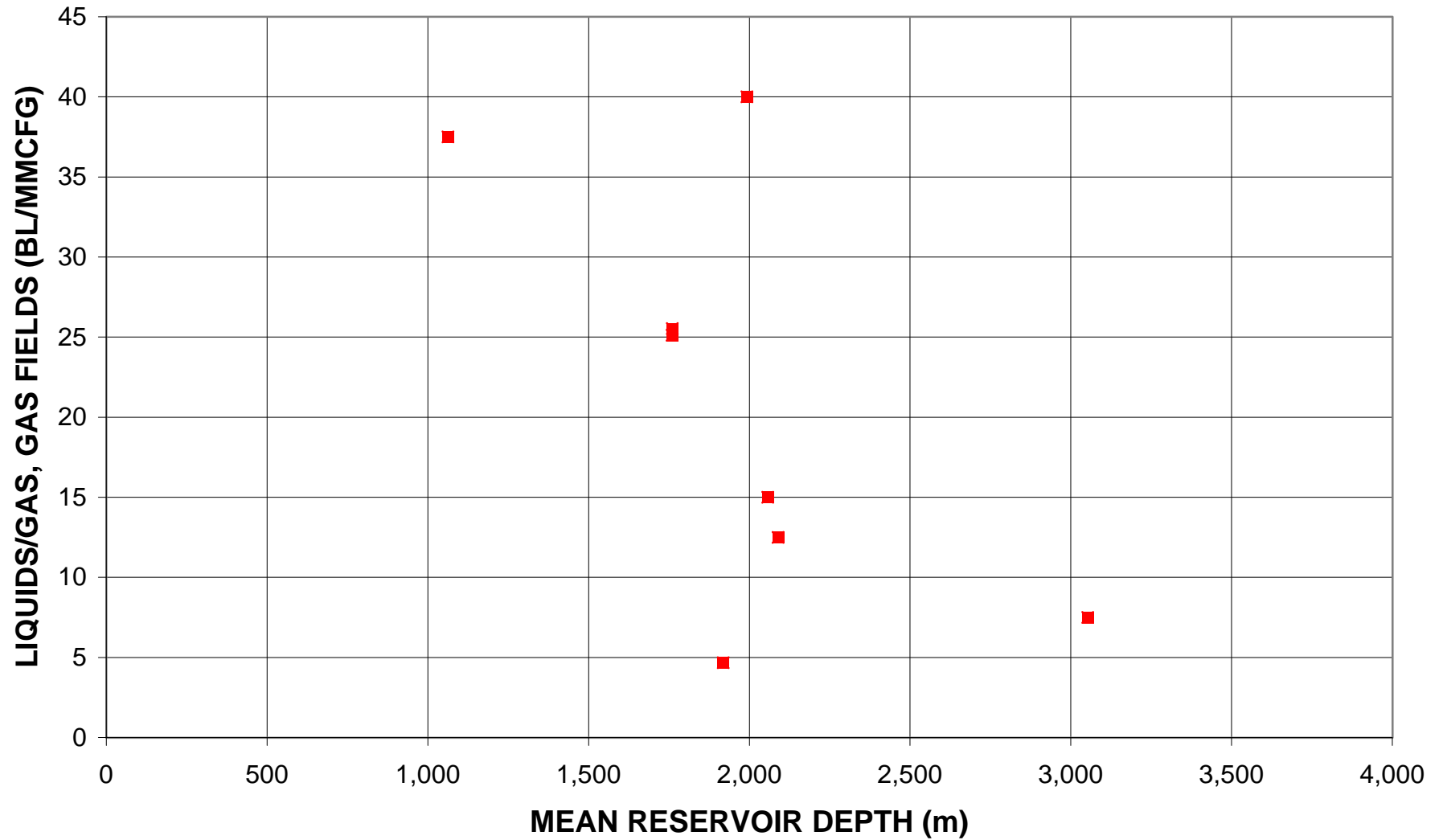
Baikal-Patom Foldbelt Riphean-Craton Margin Vendian, Assessment Unit 12100101



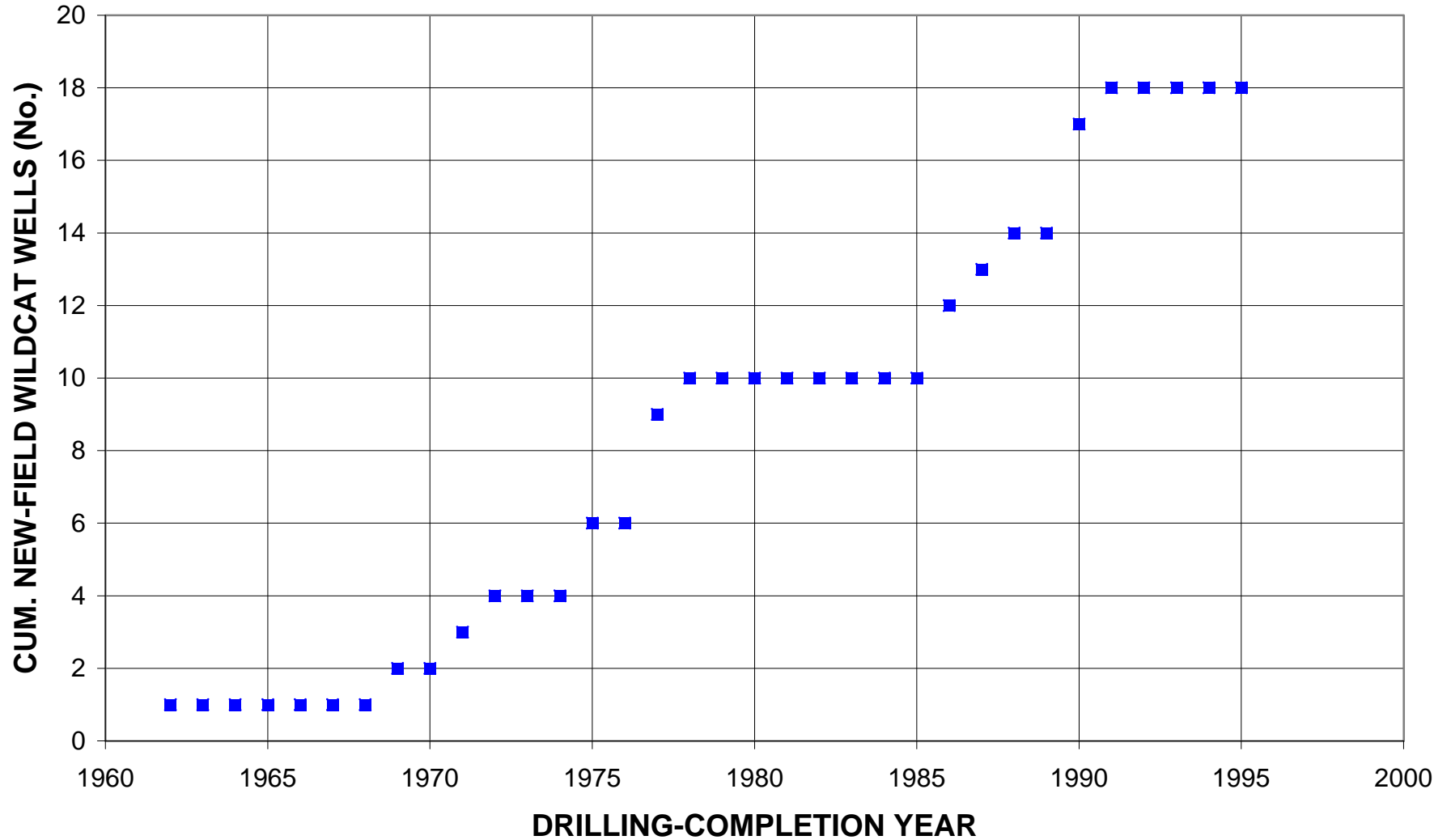
Baikal-Patom Foldbelt Riphean-Craton Margin Vendian, Assessment Unit 12100101



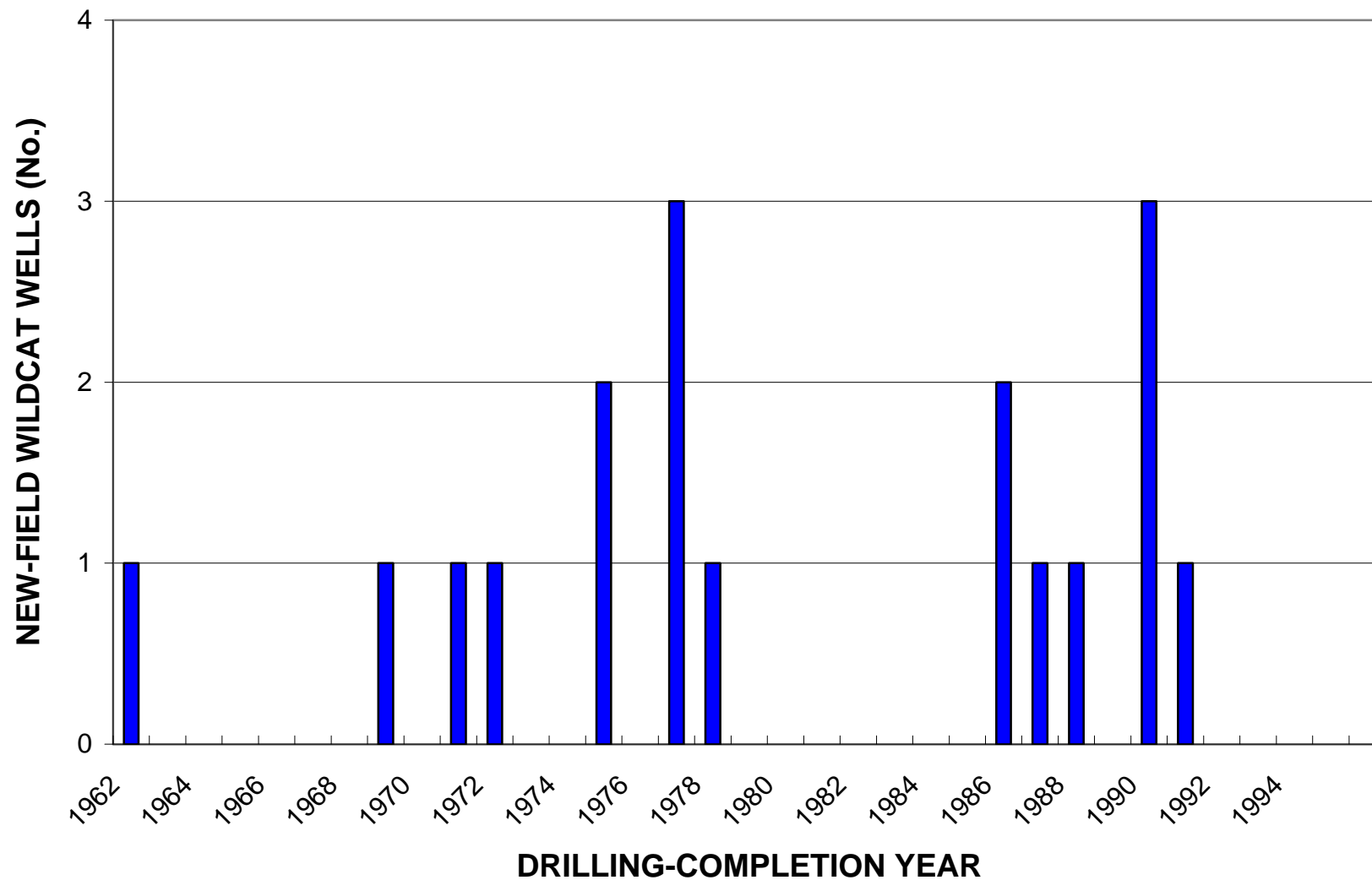
Baikal-Patom Foldbelt Riphean-Craton Margin Vendian, Assessment Unit 12100101



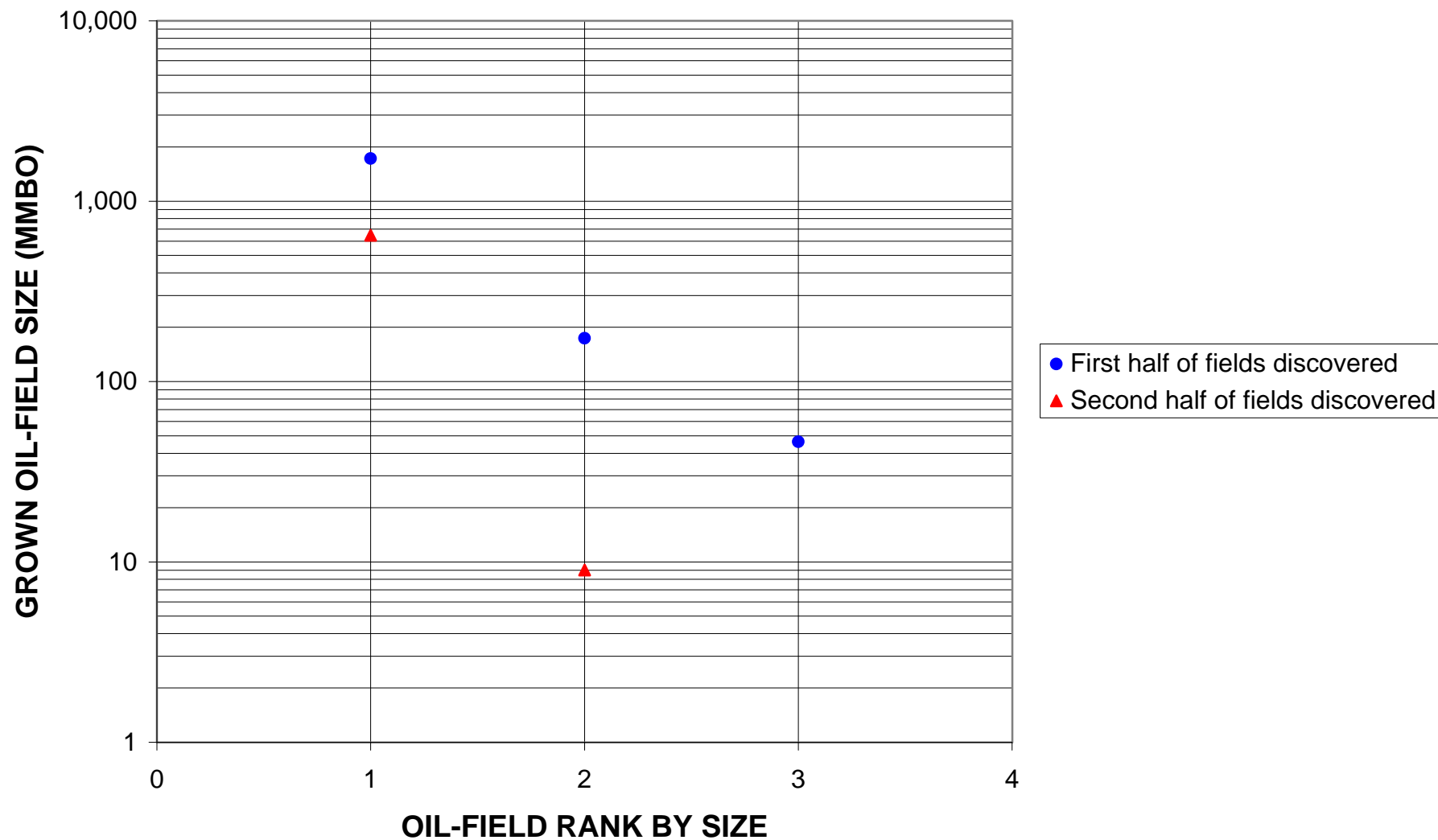
Baikal-Patom Foldbelt Riphean-Craton Margin Vendian, Assessment Unit 12100101



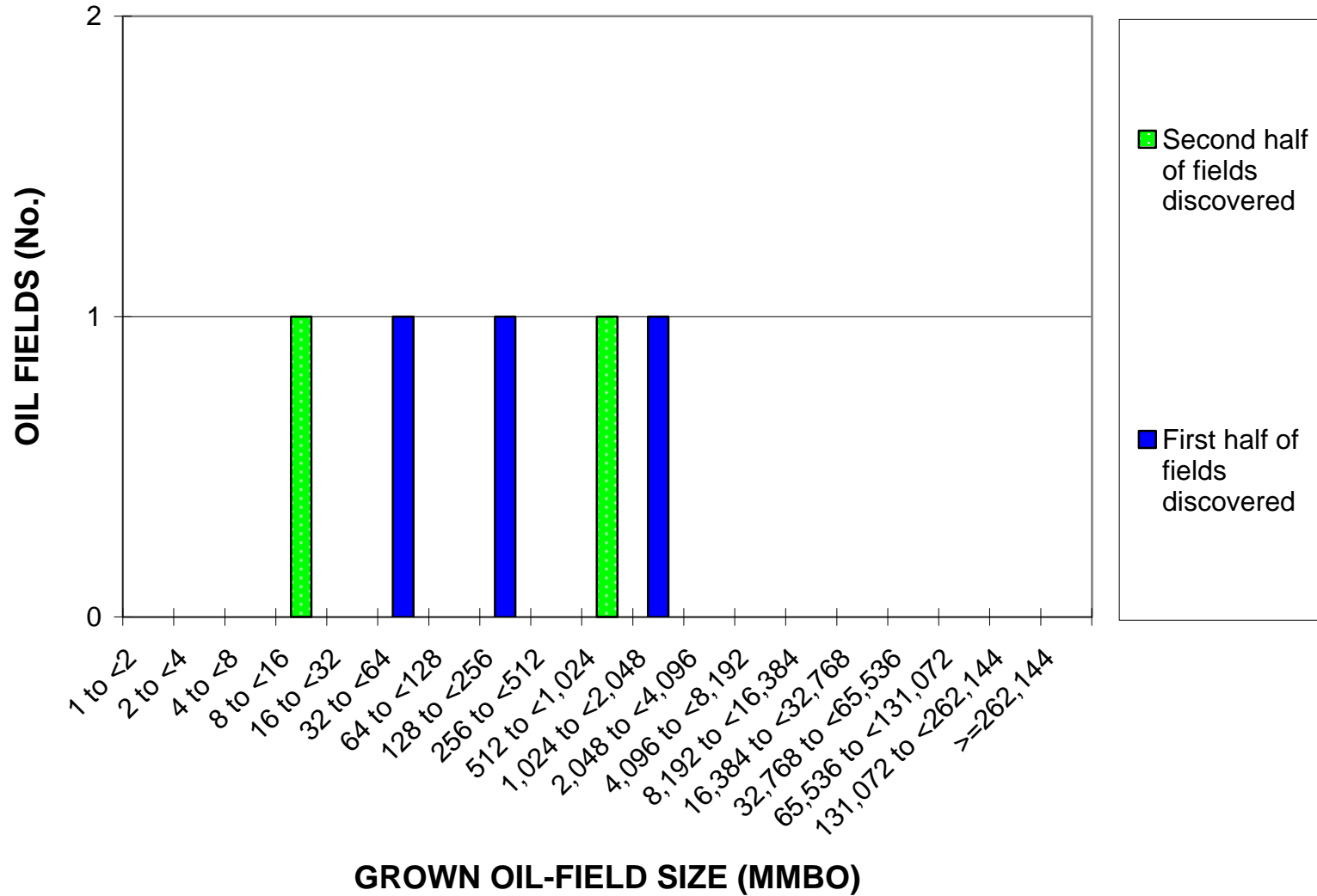
Baikal-Patom Foldbelt Riphean-Craton Margin Vendian, Assessment Unit 12100101



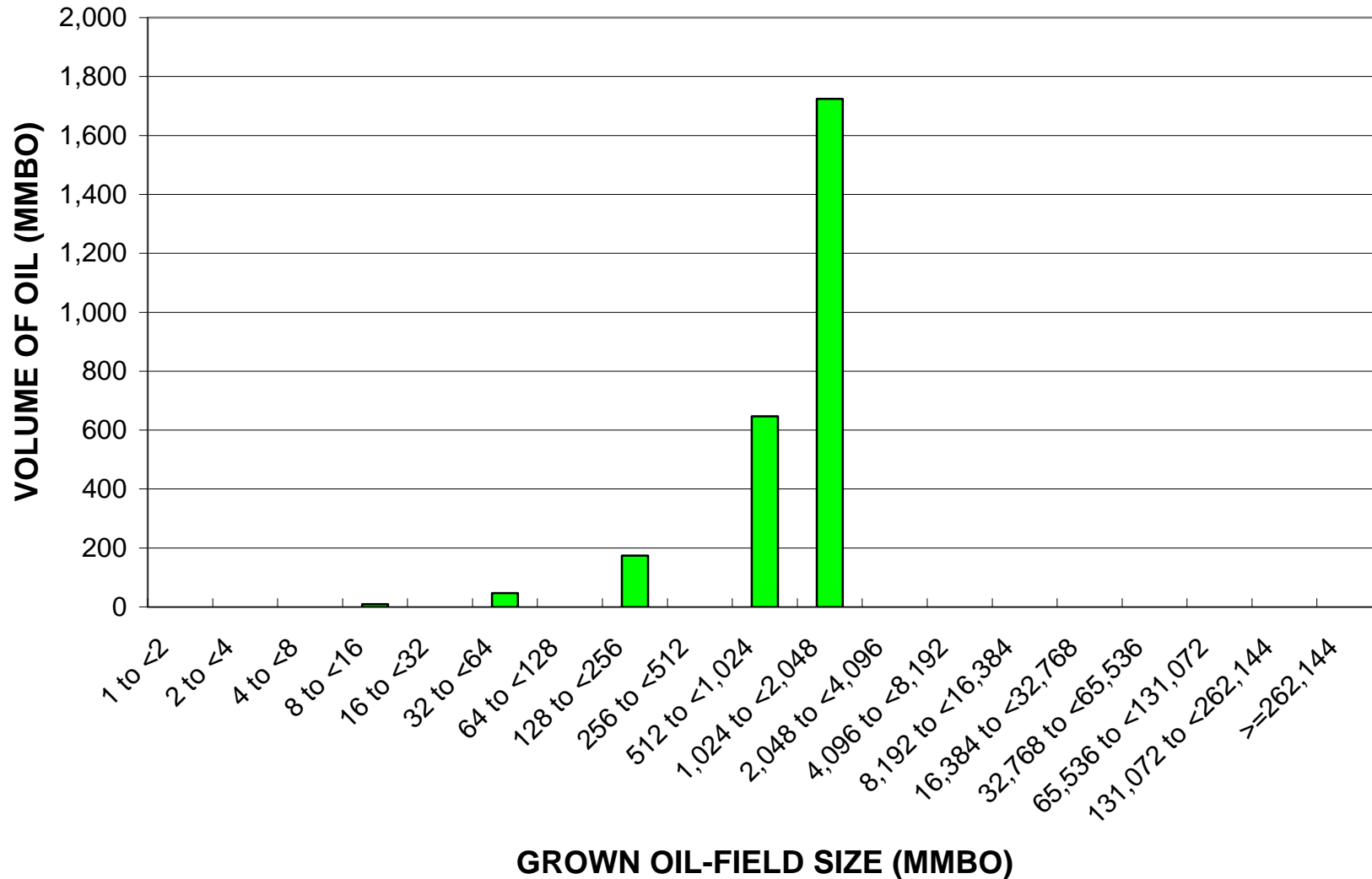
Baikal-Patom Foldbelt Riphean-Craton Margin Vendian, Assessment Unit 12100101



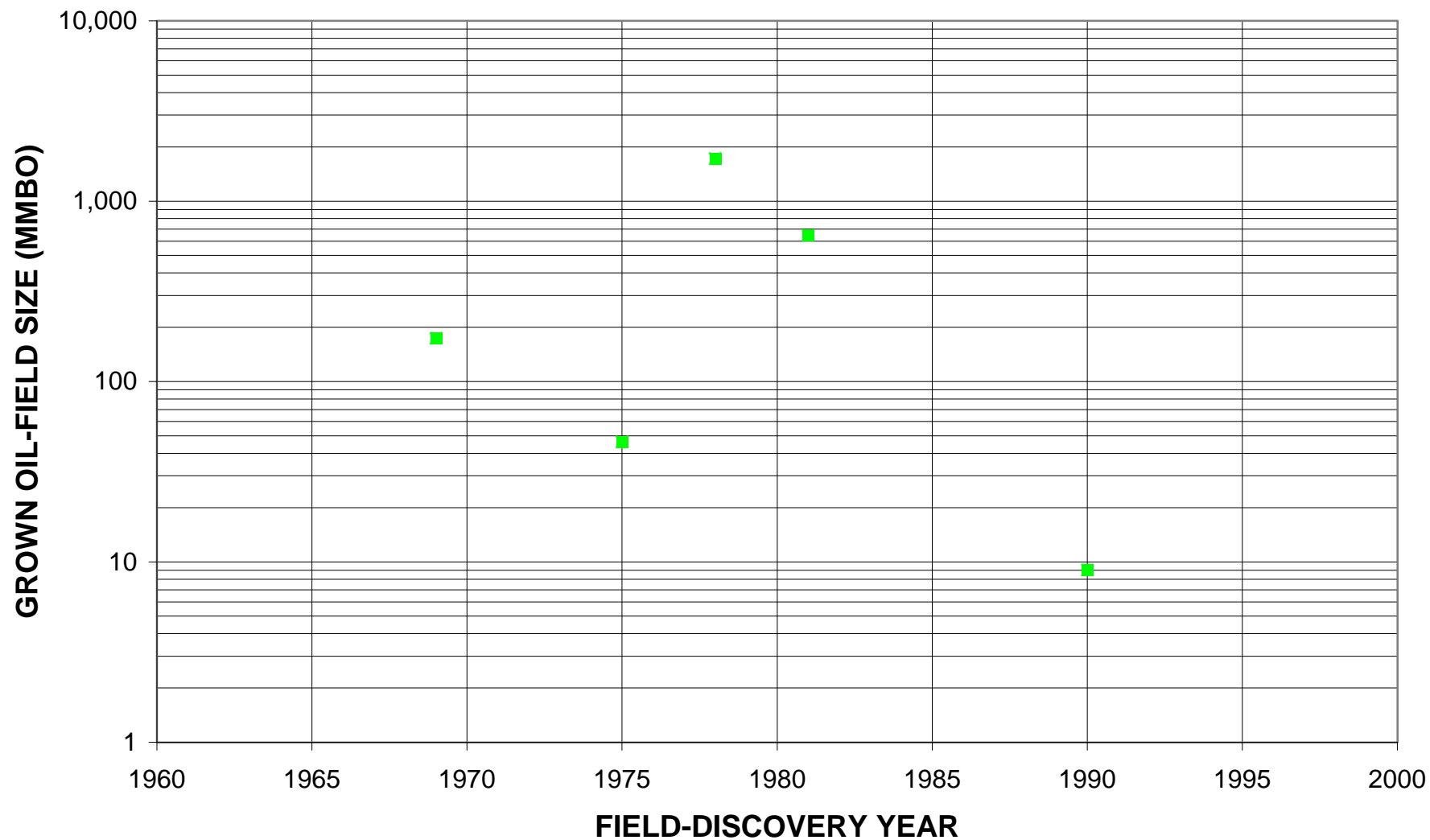
Baikal-Patom Foldbelt Riphean-Craton Margin Vendian, Assessment Unit 12100101



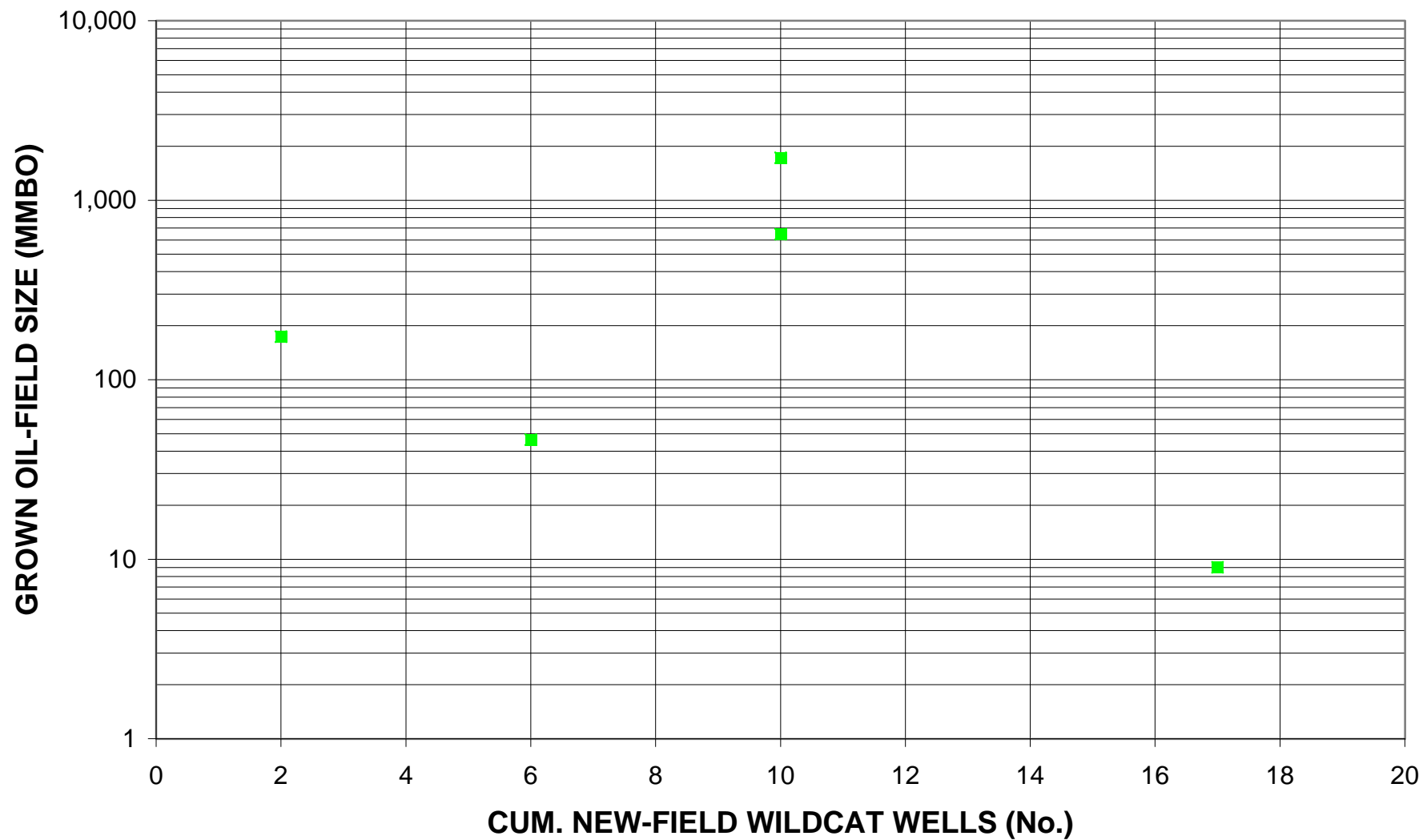
Baikal-Patom Foldbelt Riphean-Craton Margin Vendian, Assessment Unit 12100101



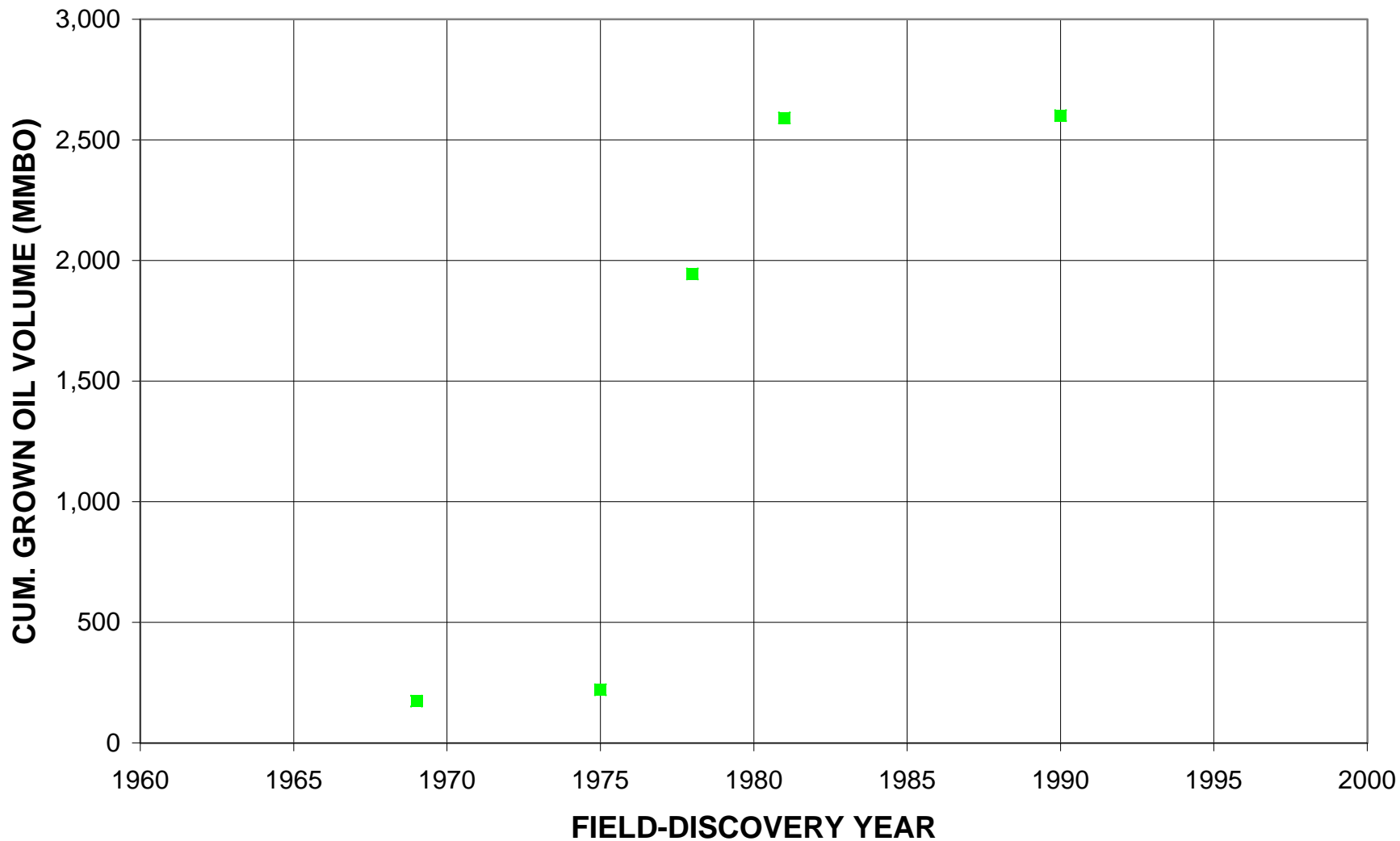
Baikal-Patom Foldbelt Riphean-Craton Margin Vendian, Assessment Unit 12100101



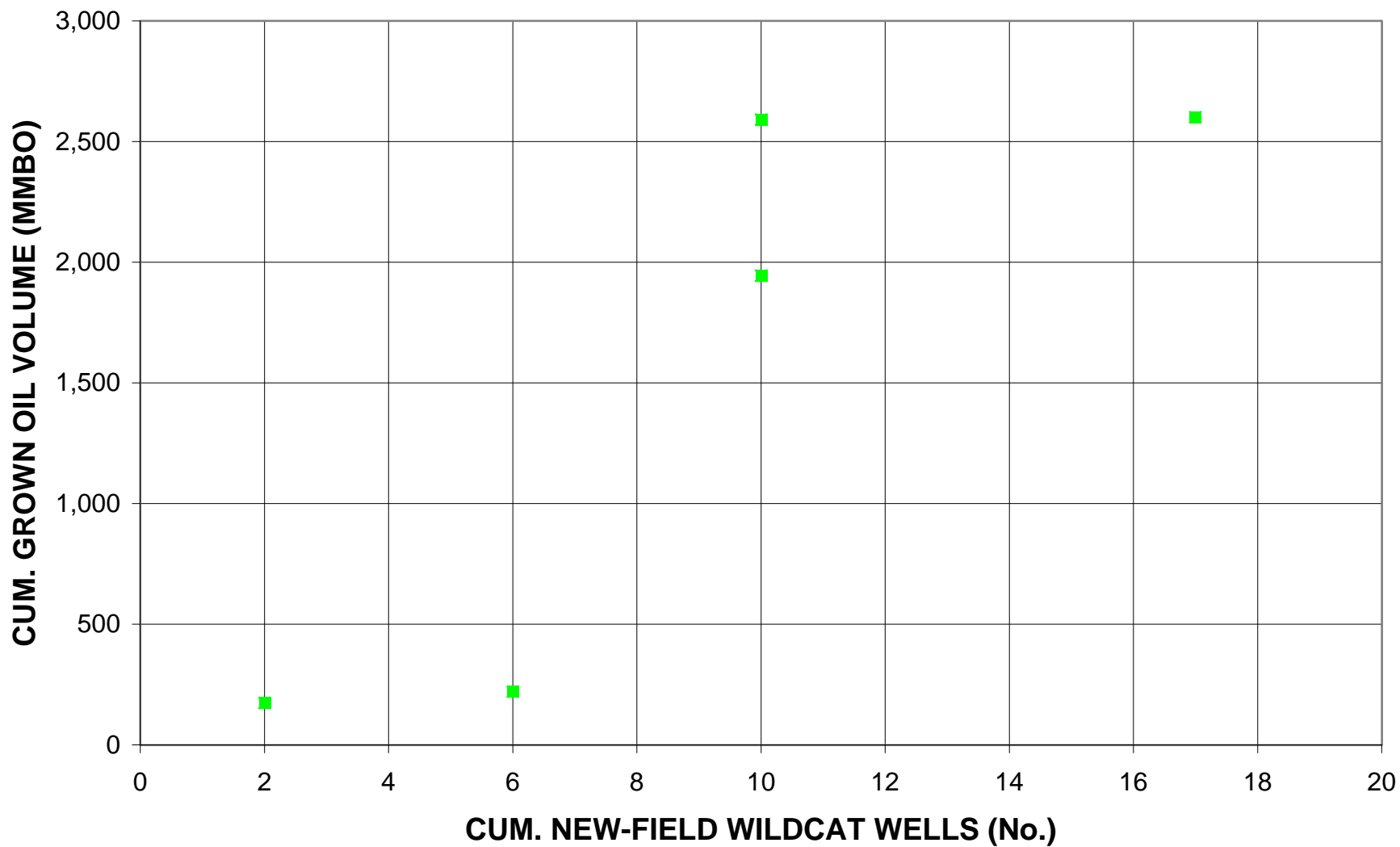
Baikal-Patom Foldbelt Riphean-Craton Margin Vendian, Assessment Unit 12100101



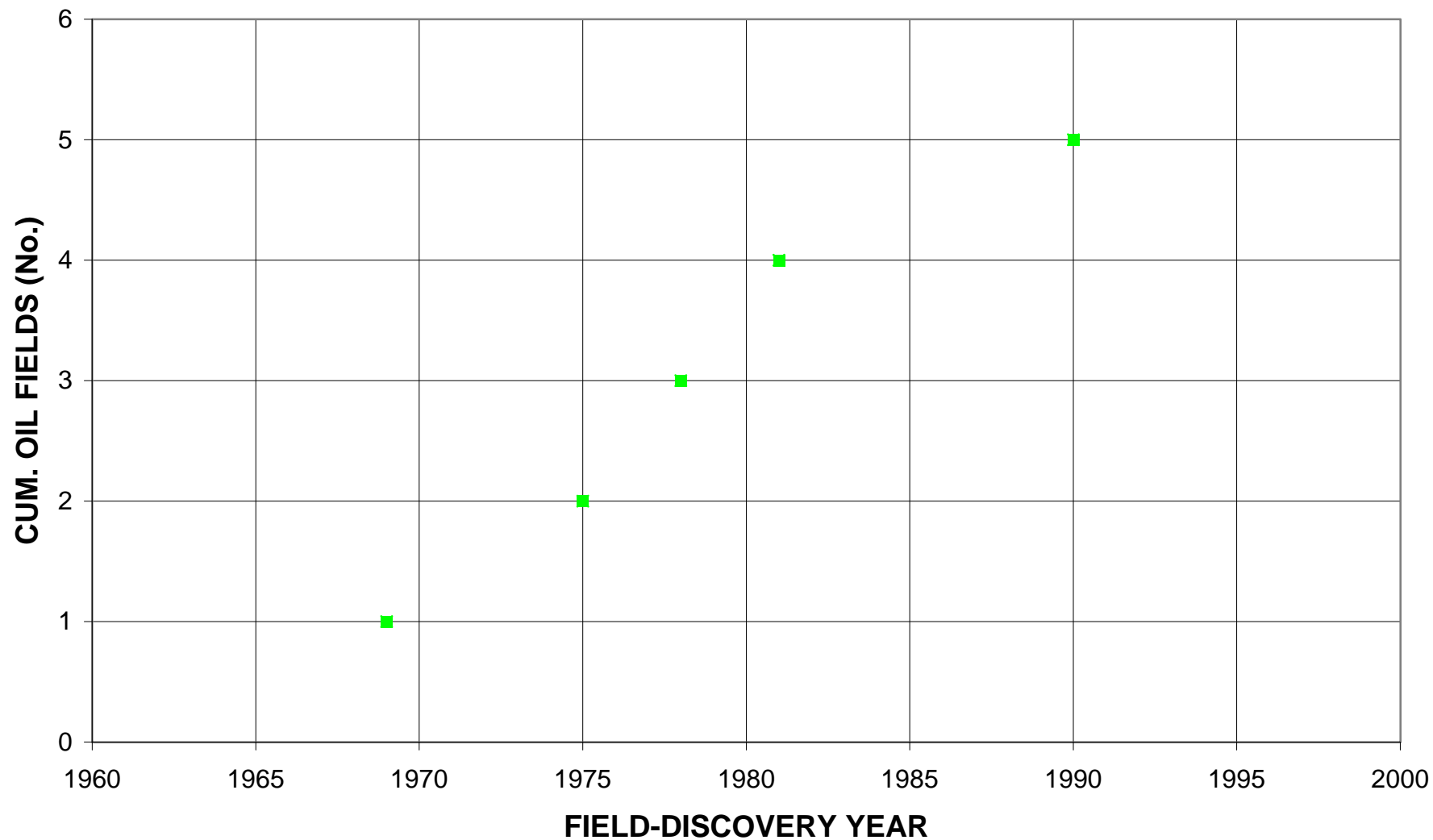
Baikal-Patom Foldbelt Riphean-Craton Margin Vendian, Assessment Unit 12100101



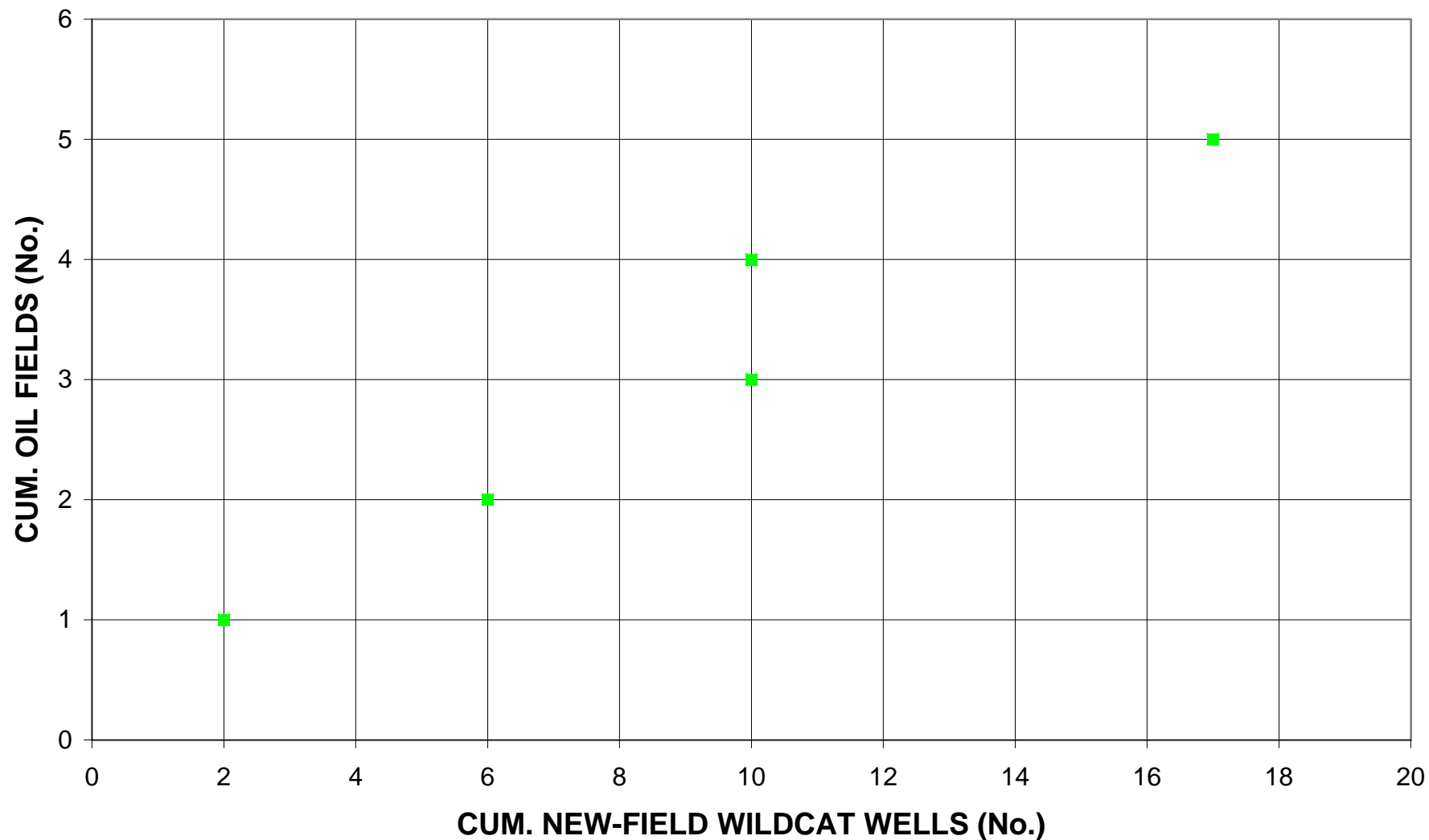
Baikal-Patom Foldbelt Riphean-Craton Margin Vendian, Assessment Unit 12100101



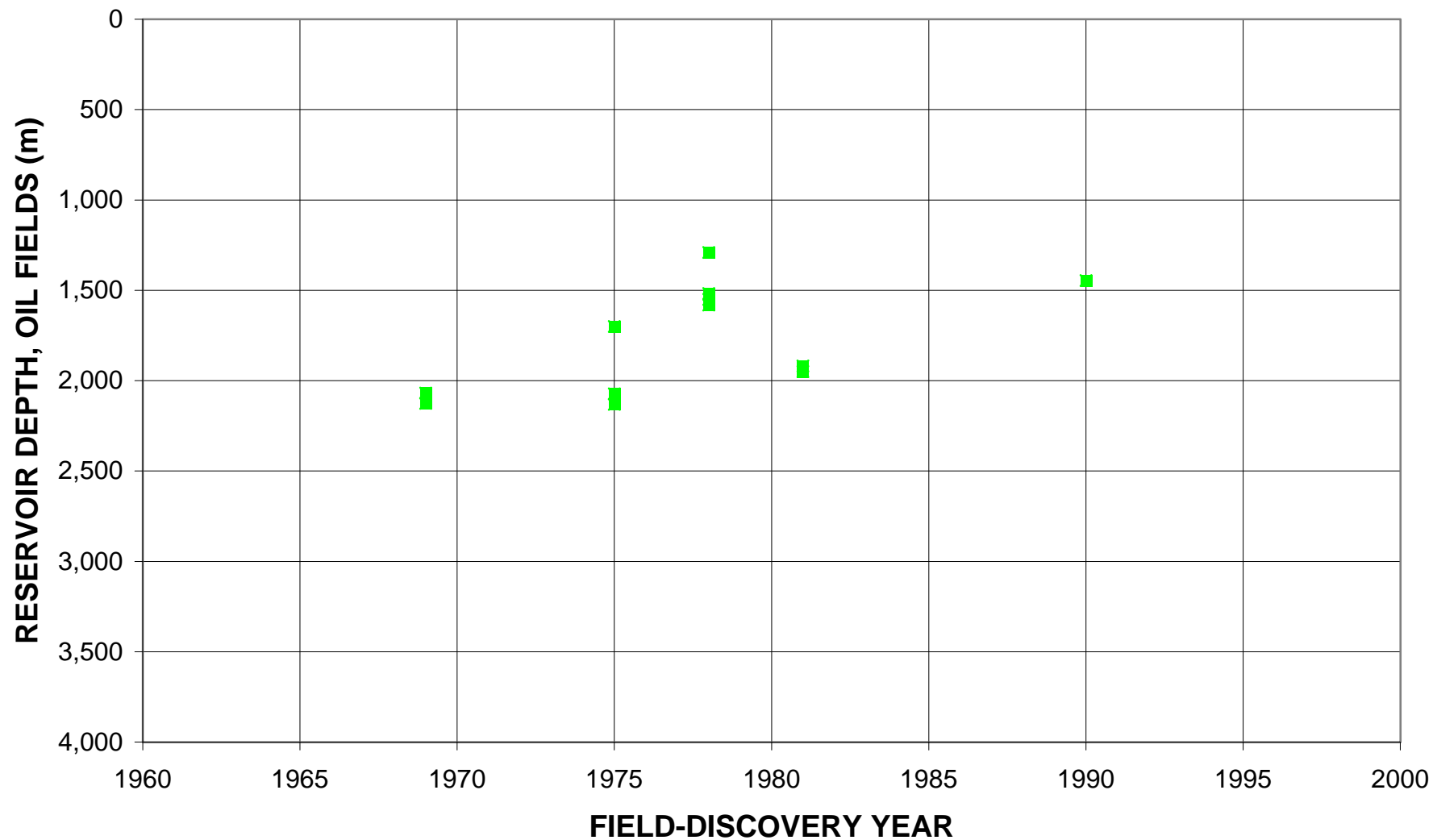
Baikal-Patom Foldbelt Riphean-Craton Margin Vendian, Assessment Unit 12100101



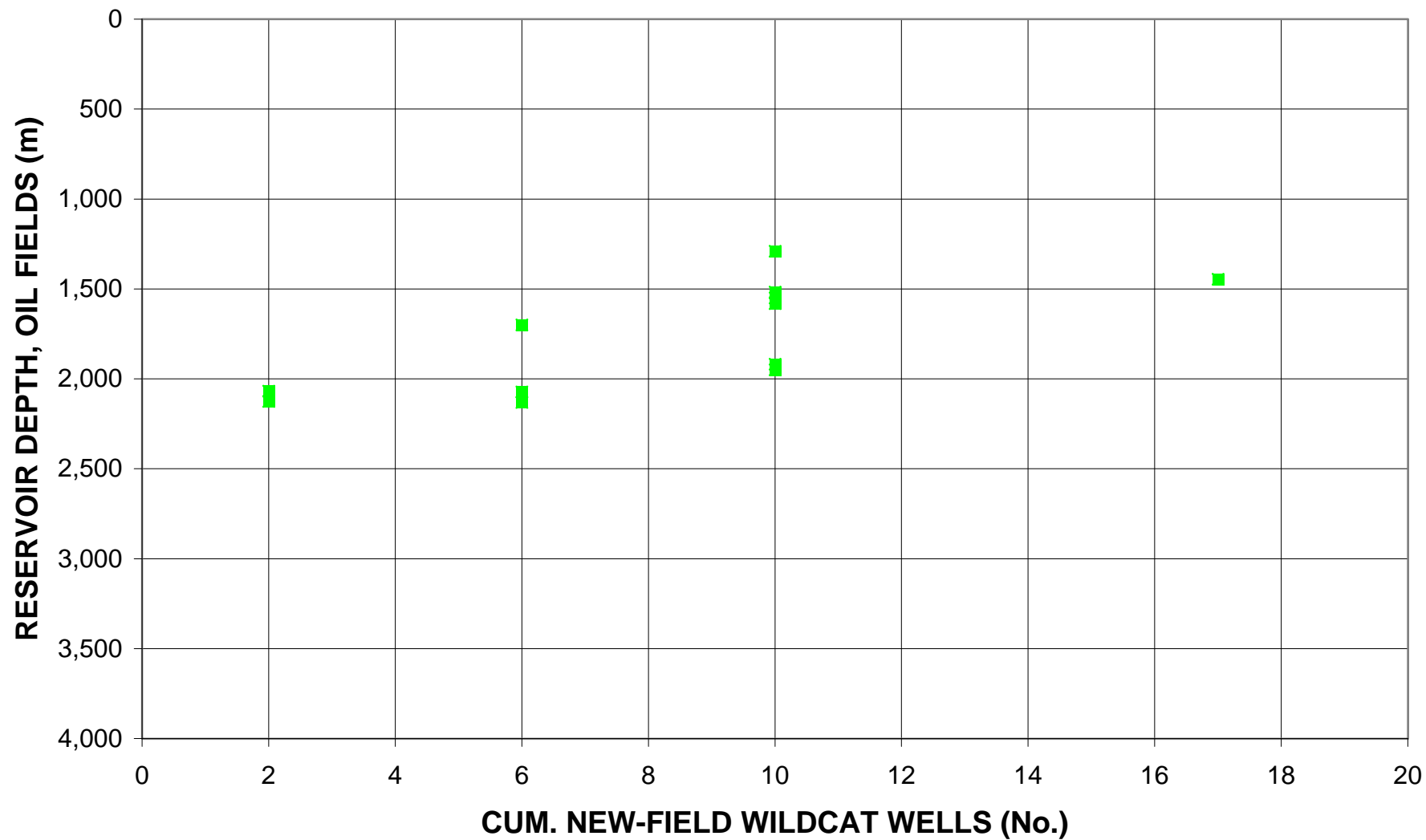
Baikal-Patom Foldbelt Riphean-Craton Margin Vendian, Assessment Unit 12100101



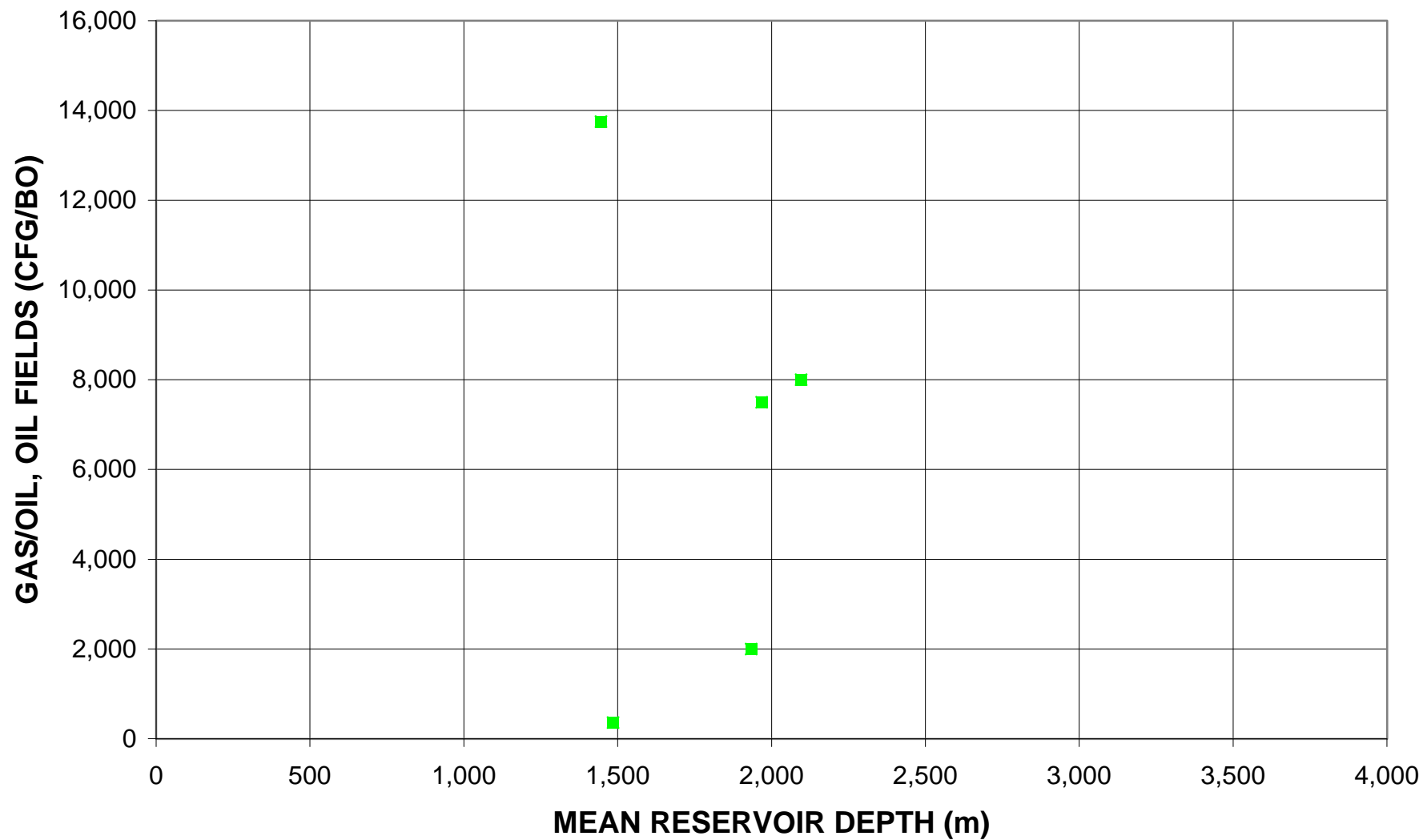
Baikal-Patom Foldbelt Riphean-Craton Margin Vendian, Assessment Unit 12100101



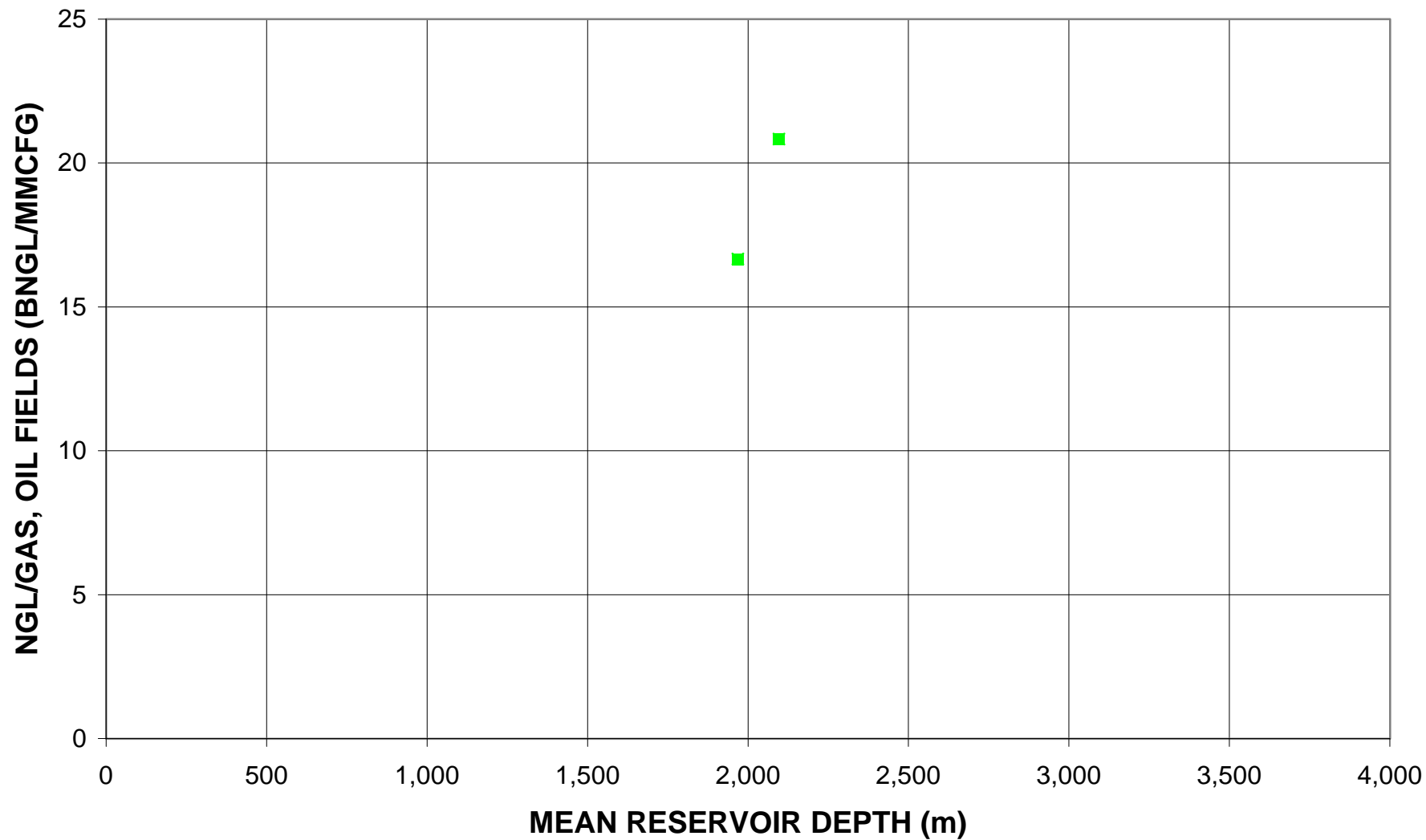
Baikal-Patom Foldbelt Riphean-Craton Margin Vendian, Assessment Unit 12100101



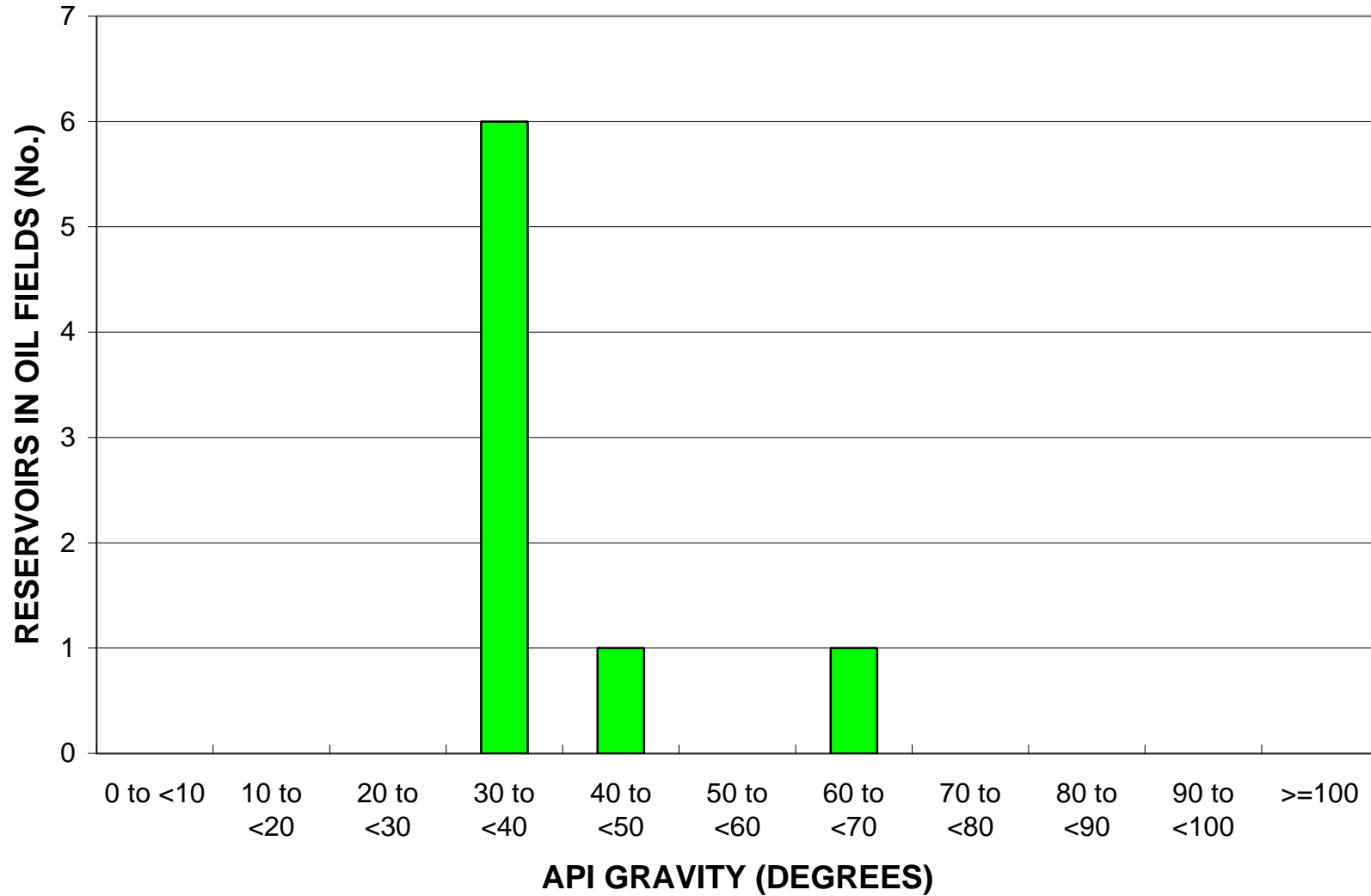
Baikal-Patom Foldbelt Riphean-Craton Margin Vendian, Assessment Unit 12100101



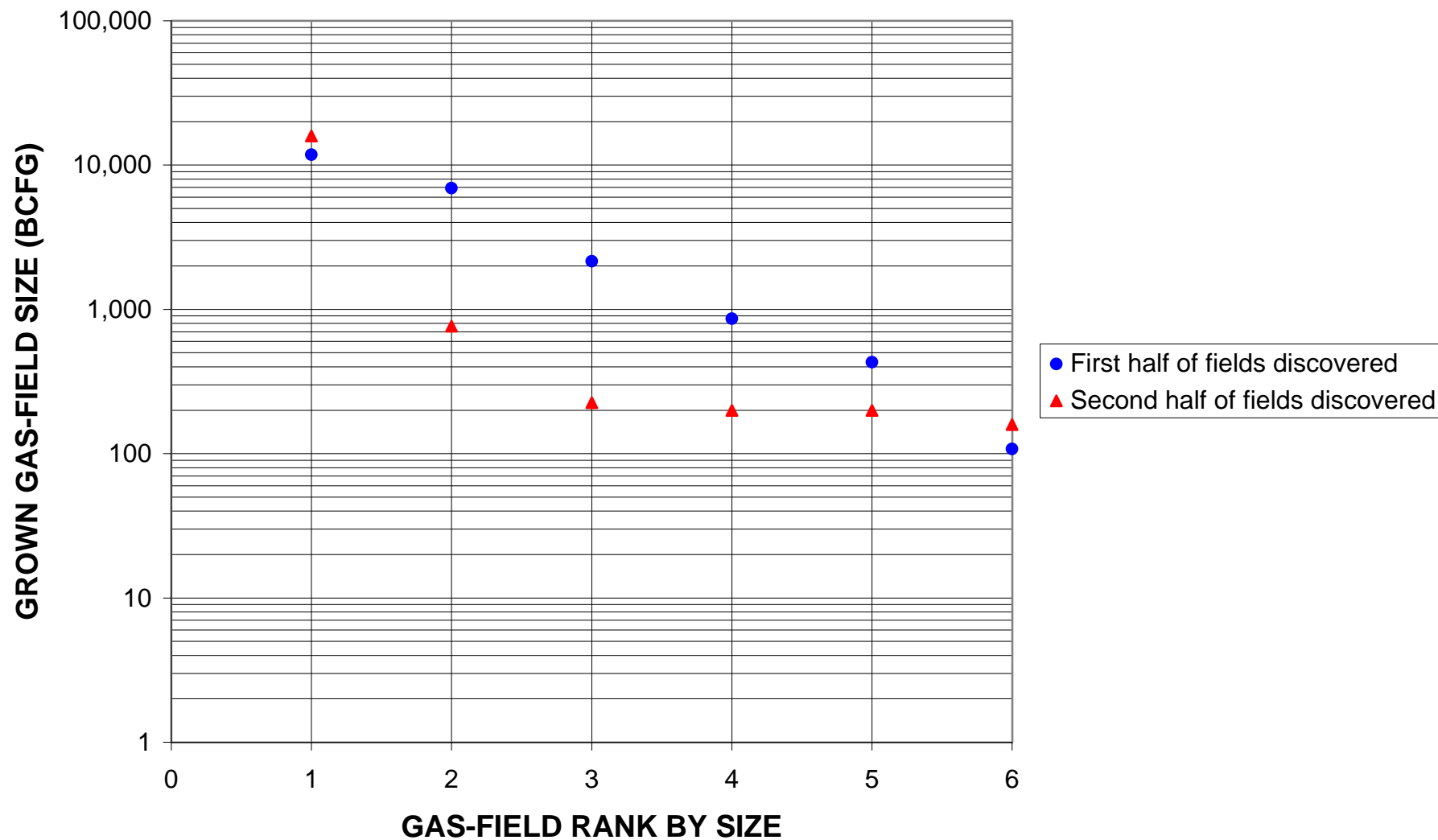
Baikal-Patom Foldbelt Riphean-Craton Margin Vendian, Assessment Unit 12100101



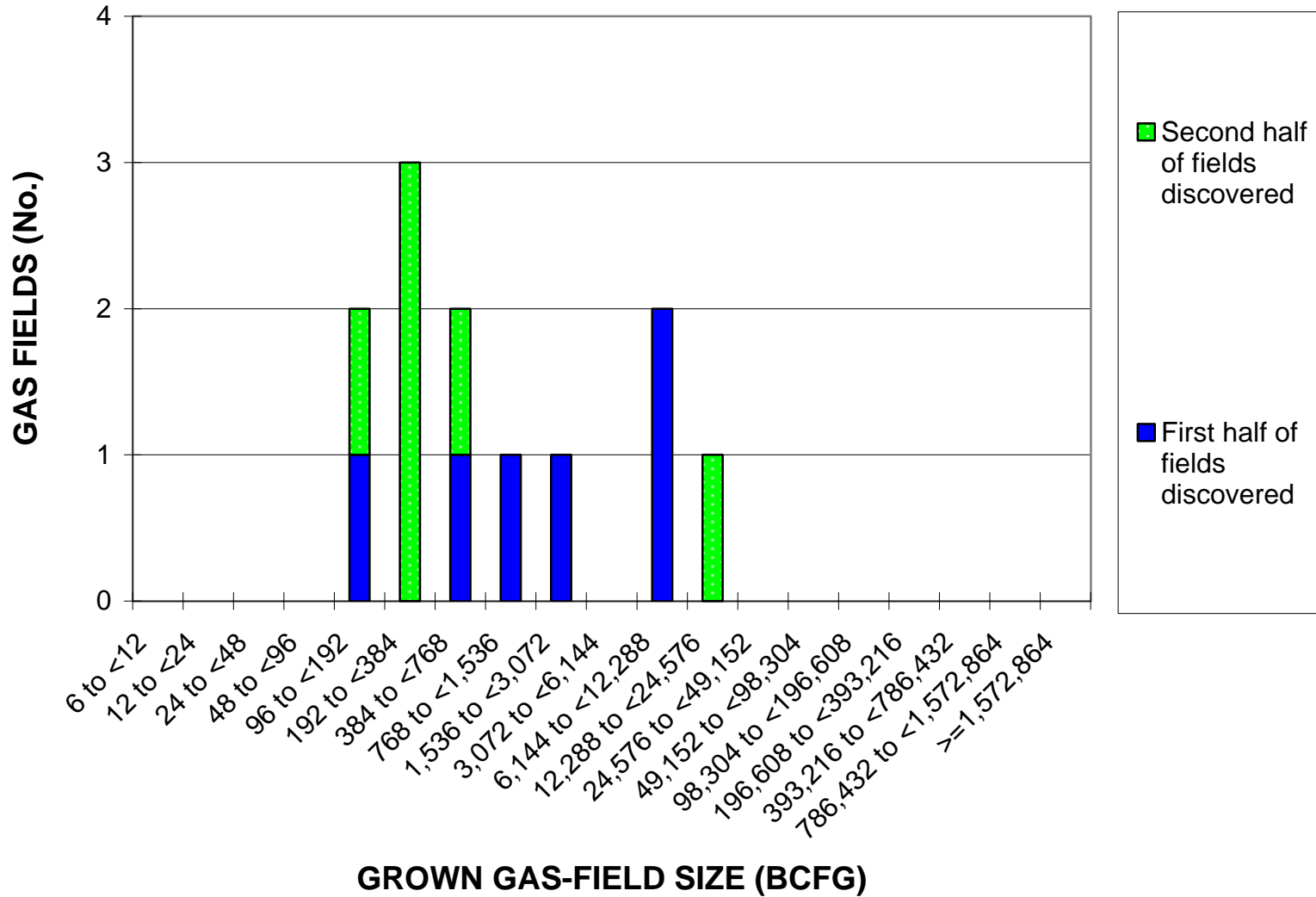
Baikal-Patom Foldbelt Riphean-Craton Margin Vendian, Assessment Unit 12100101



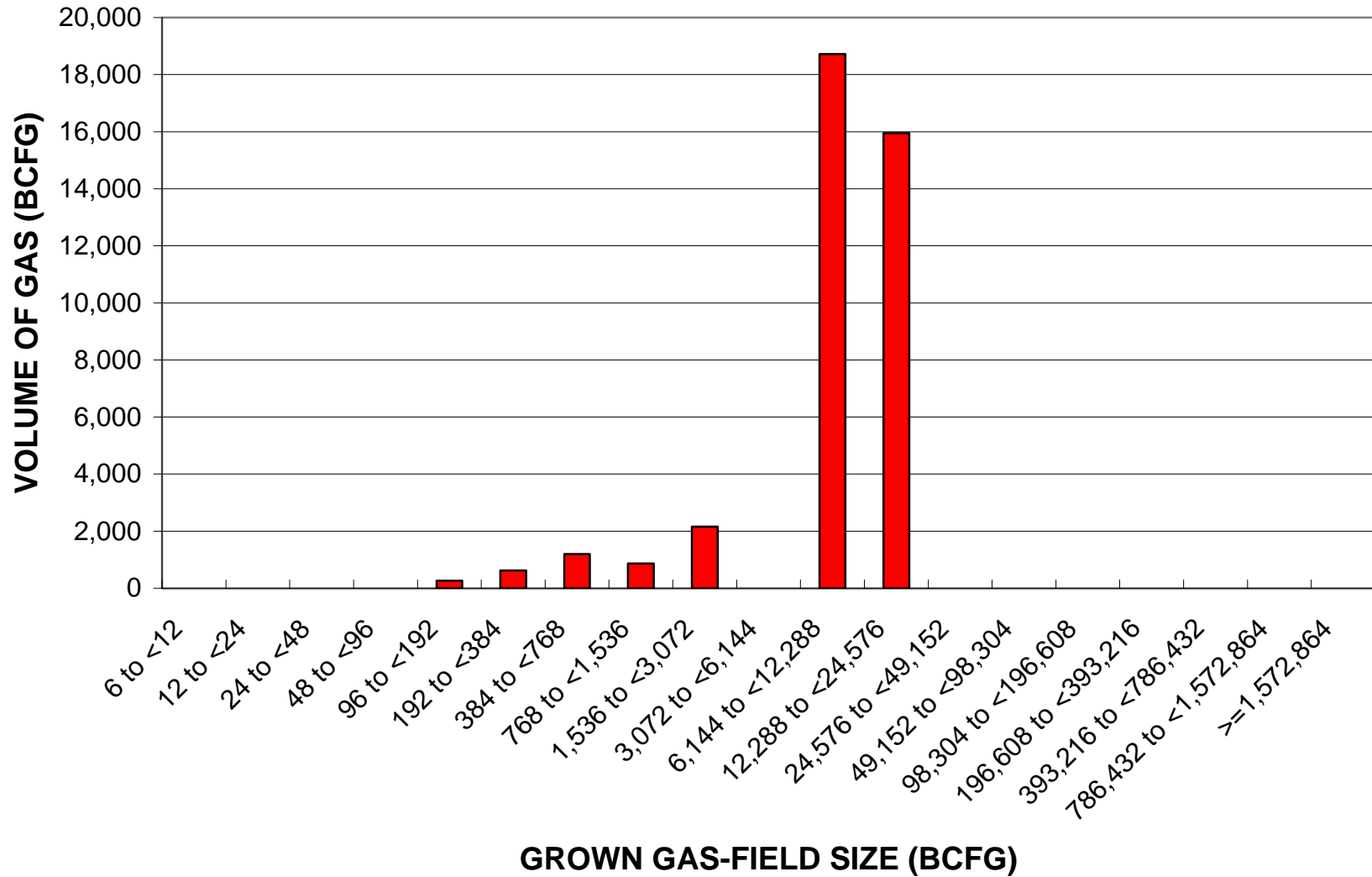
Baikal-Patom Foldbelt Riphean-Craton Margin Vendian, Assessment Unit 12100101



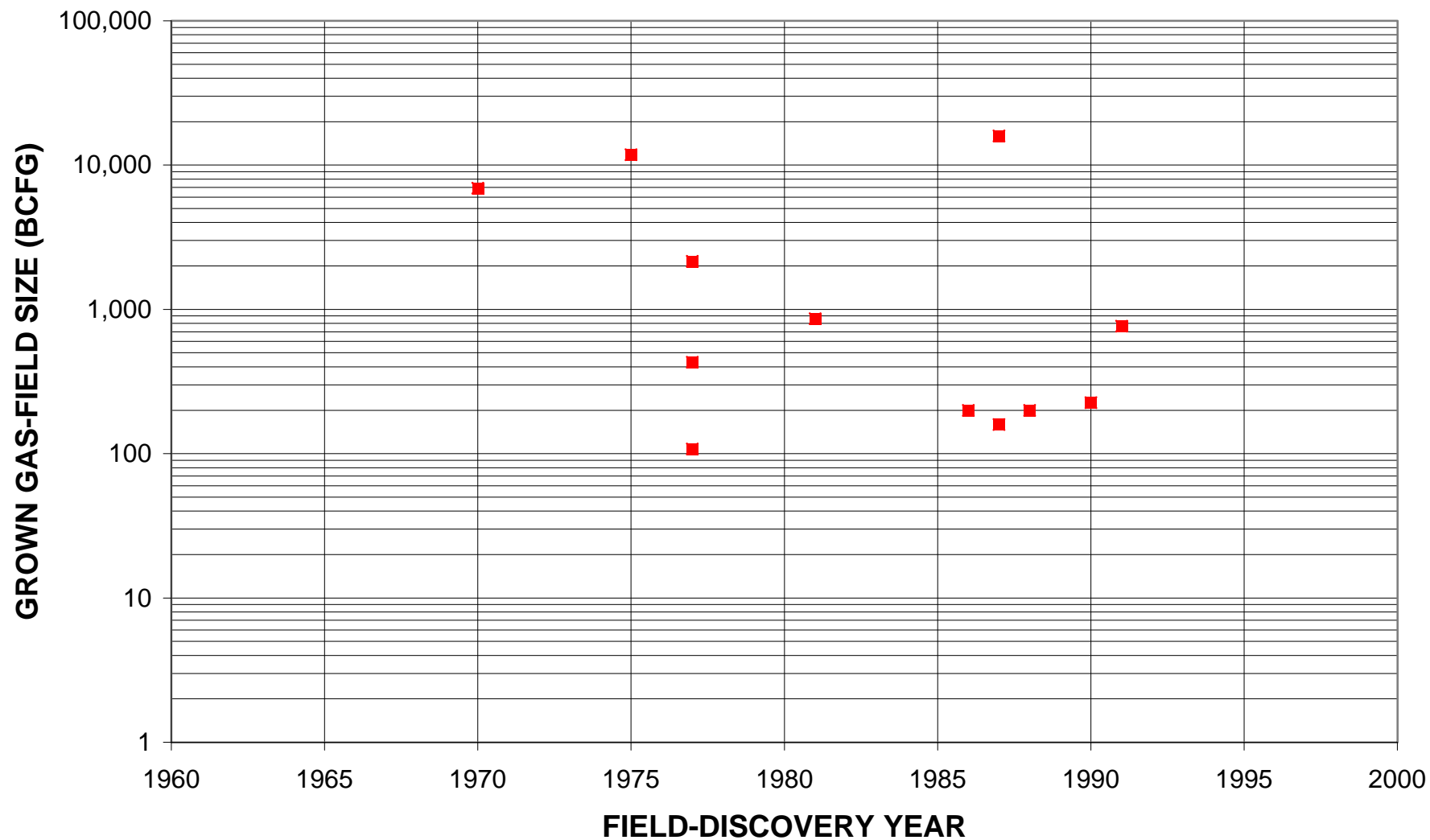
Baikal-Patom Foldbelt Riphean-Craton Margin Vendian, Assessment Unit 12100101



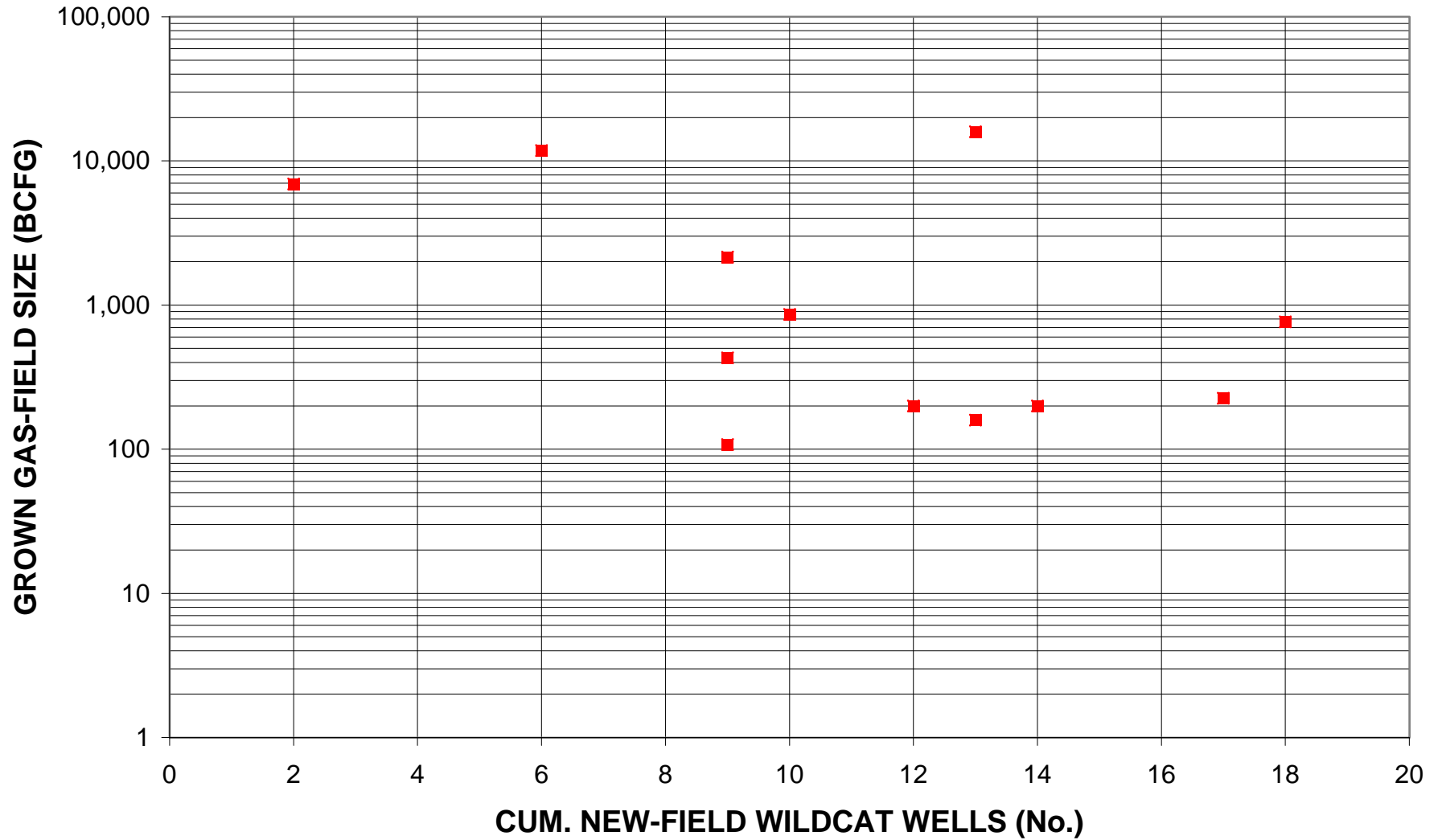
Baikal-Patom Foldbelt Riphean-Craton Margin Vendian, Assessment Unit 12100101



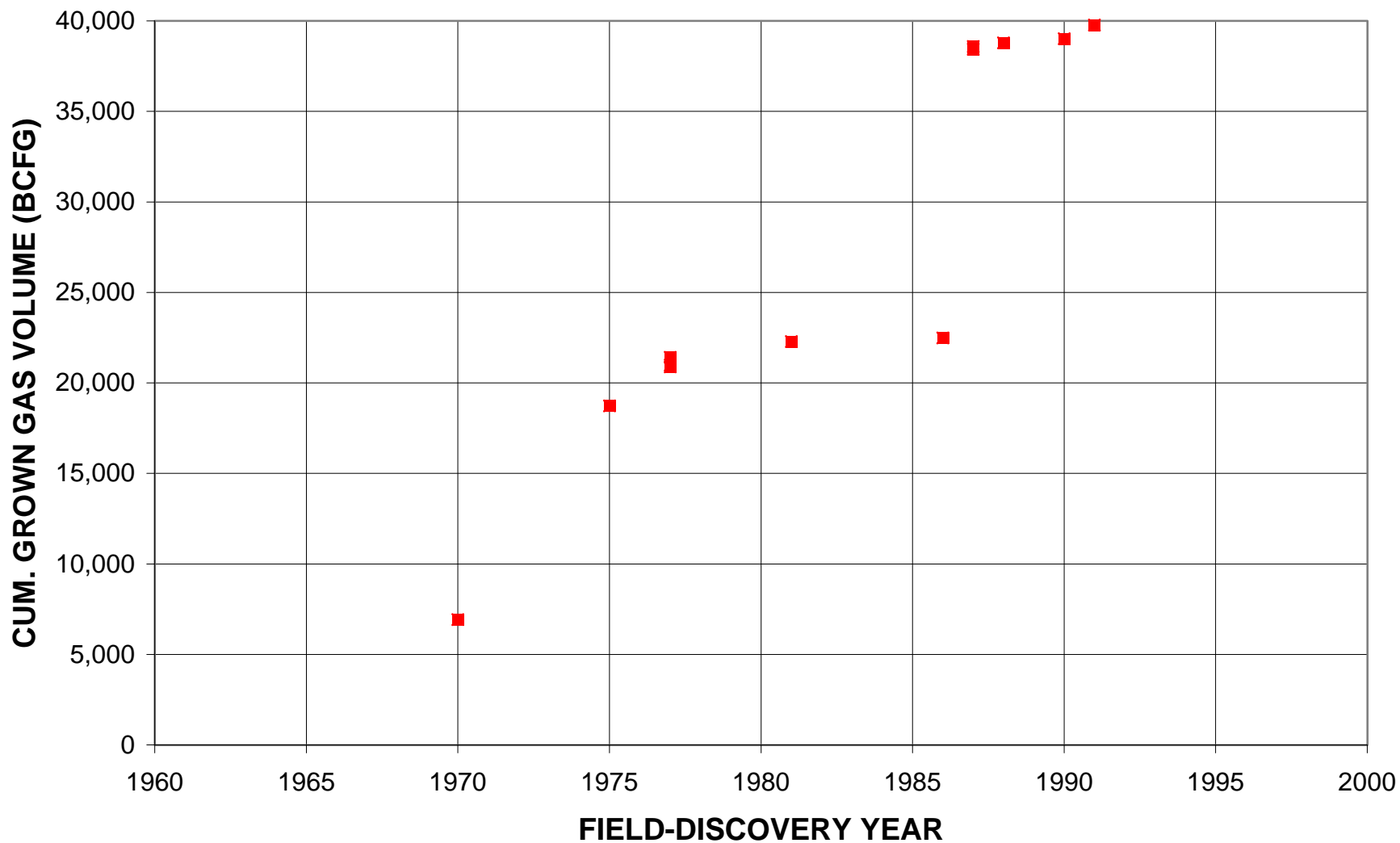
Baikal-Patom Foldbelt Riphean-Craton Margin Vendian, Assessment Unit 12100101



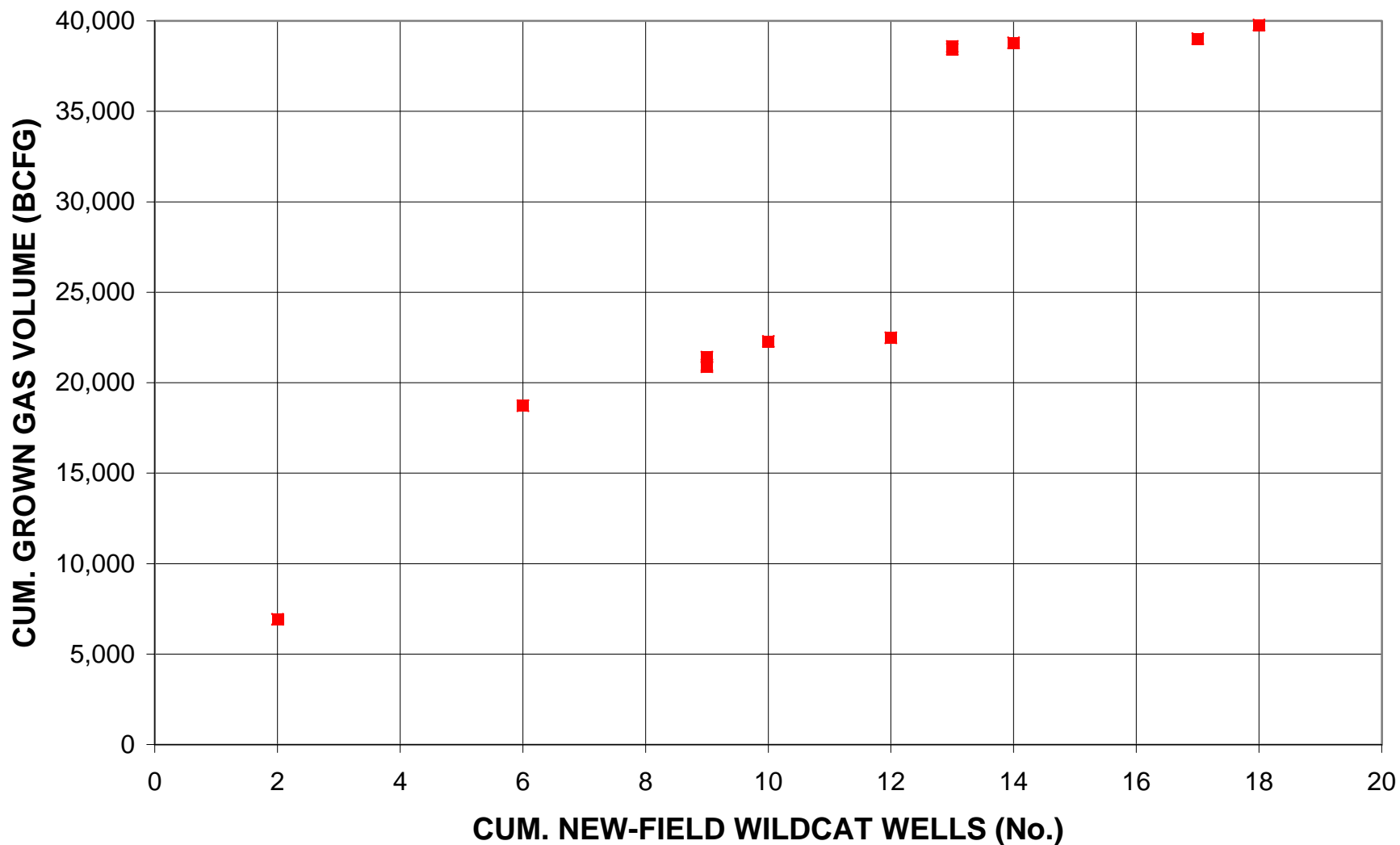
Baikal-Patom Foldbelt Riphean-Craton Margin Vendian, Assessment Unit 12100101



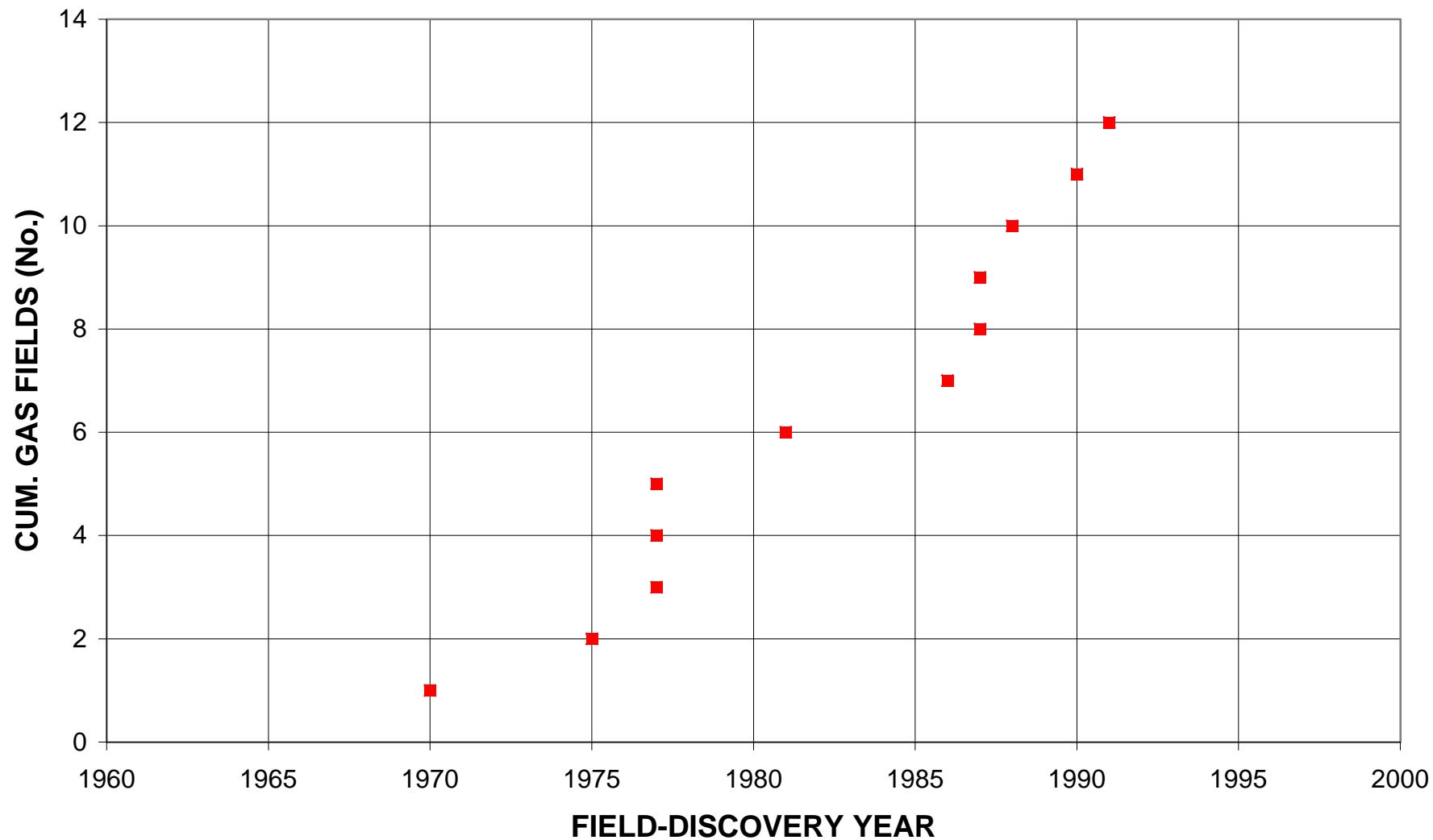
Baikal-Patom Foldbelt Riphean-Craton Margin Vendian, Assessment Unit 12100101



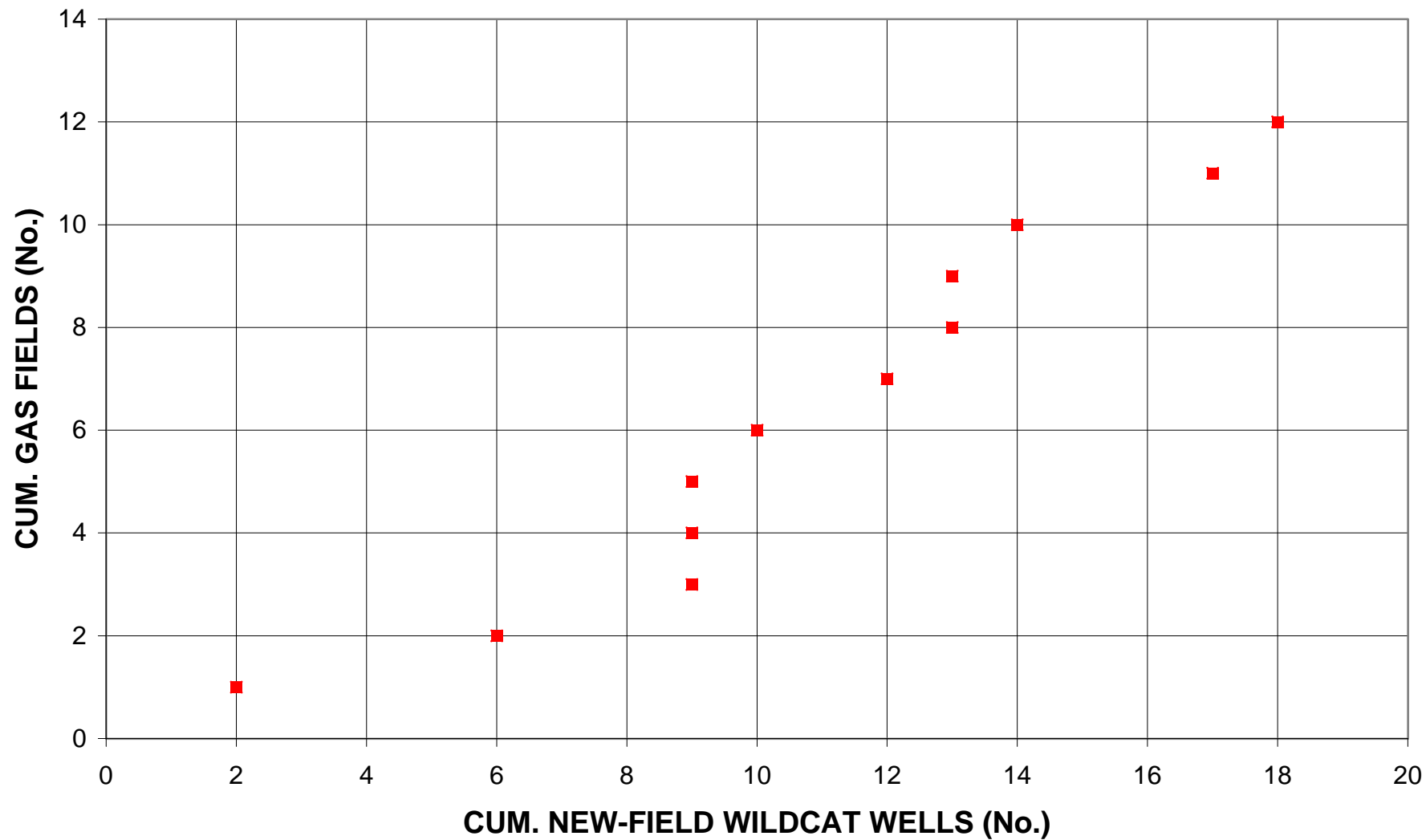
Baikal-Patom Foldbelt Riphean-Craton Margin Vendian, Assessment Unit 12100101



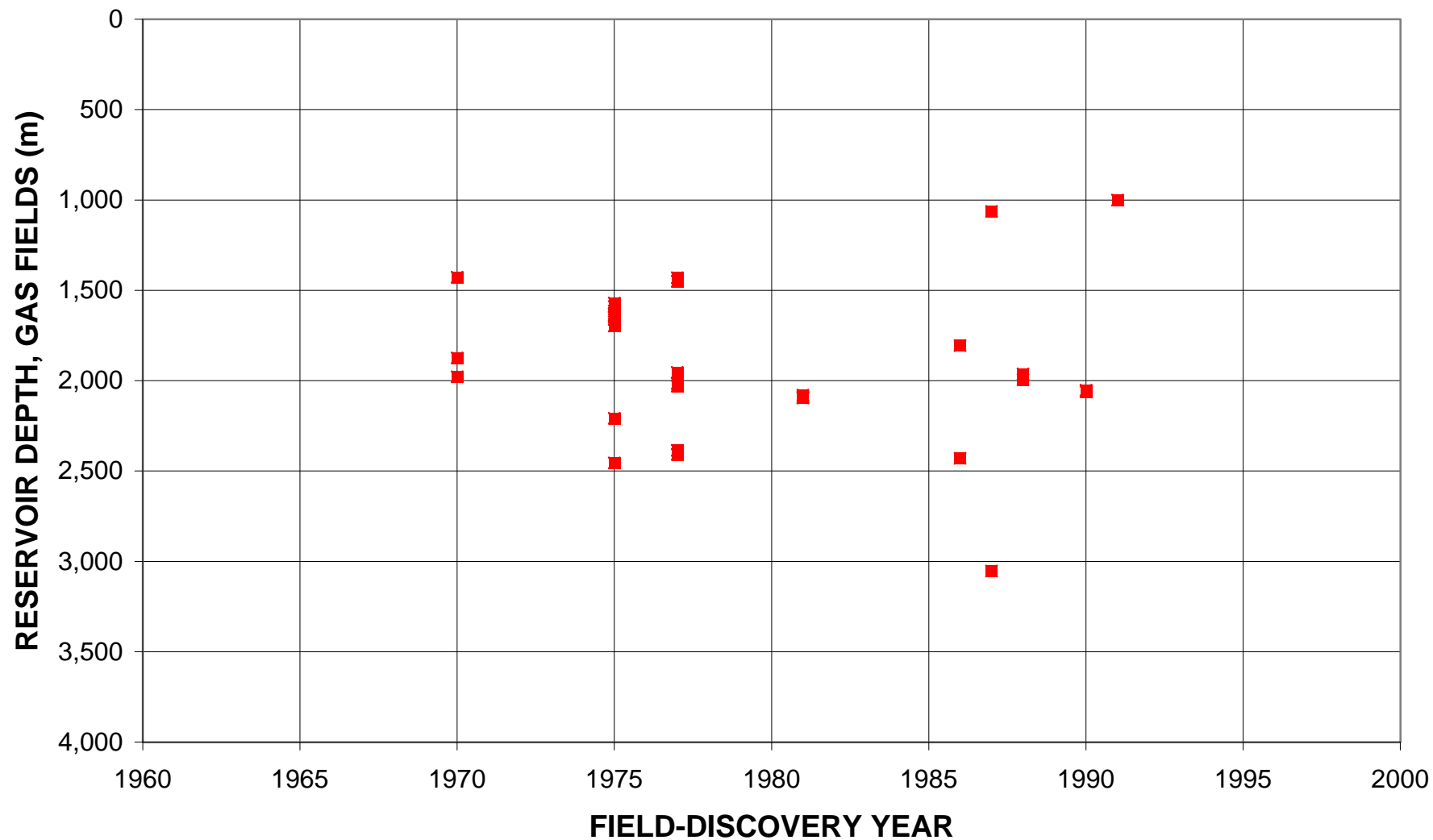
Baikal-Patom Foldbelt Riphean-Craton Margin Vendian, Assessment Unit 12100101



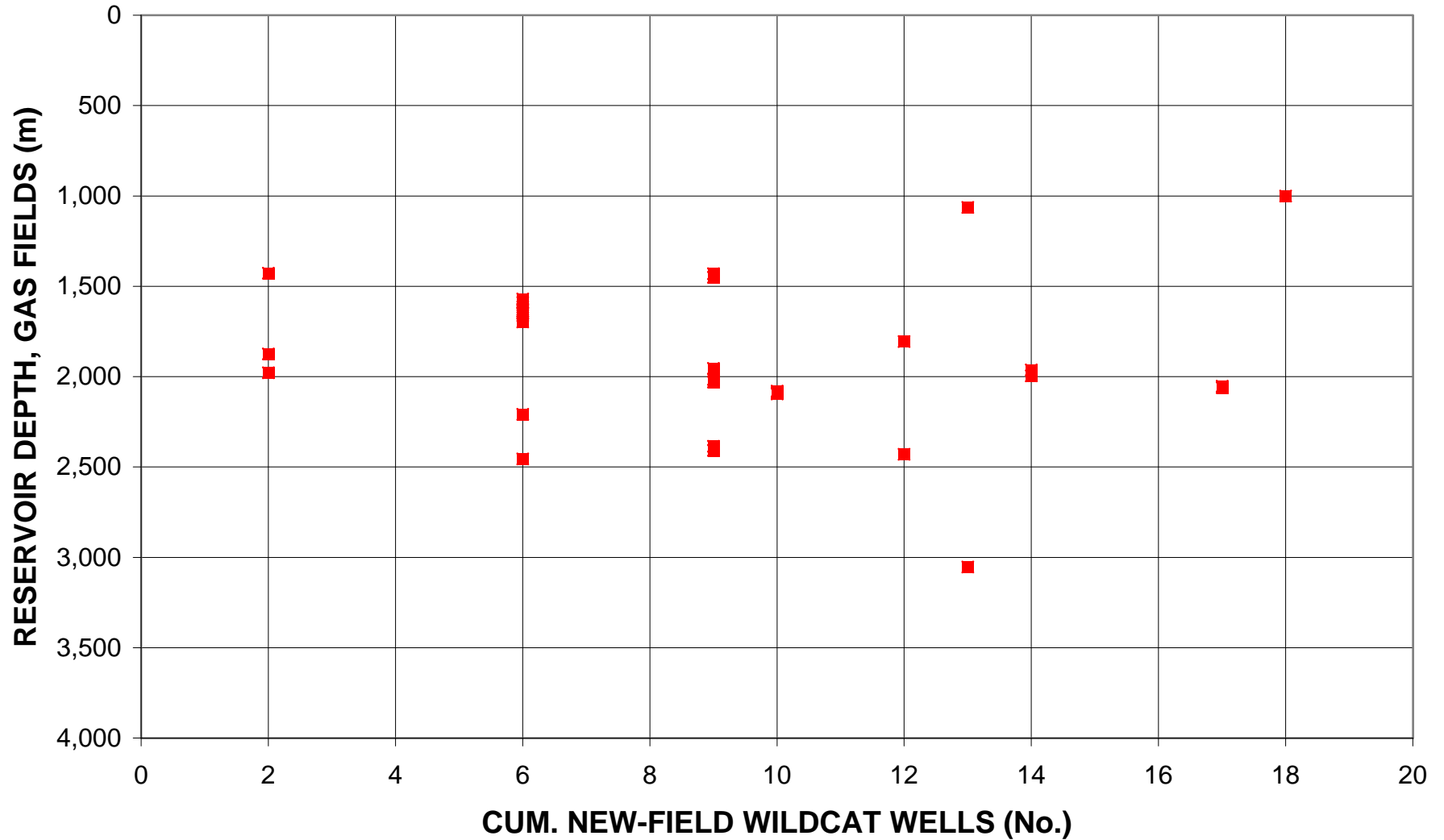
Baikal-Patom Foldbelt Riphean-Craton Margin Vendian, Assessment Unit 12100101



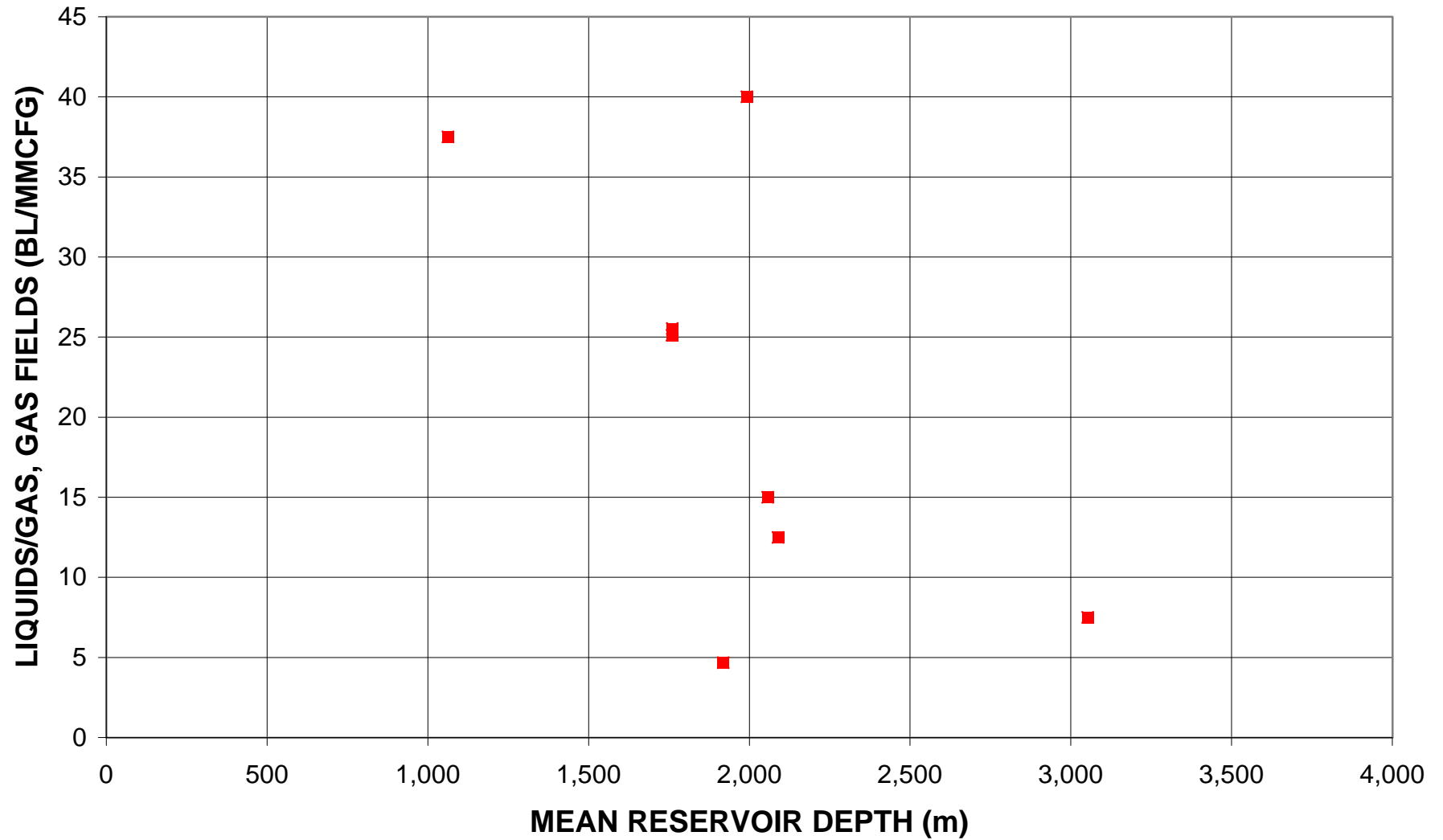
Baikal-Patom Foldbelt Riphean-Craton Margin Vendian, Assessment Unit 12100101



Baikal-Patom Foldbelt Riphean-Craton Margin Vendian, Assessment Unit 12100101



Baikal-Patom Foldbelt Riphean-Craton Margin Vendian, Assessment Unit 12100101



Baikal-Patom Foldbelt Riphean-Craton Margin Vendian, Assessment Unit 12100101
Volumes of Discovered Petroleum

[MMBO, million barrels of oil. BCFG, billion cubic feet of gas. MMBNGL, million barrels of natural gas liquids. Fields containing less than 1 MMBO in oil fields or 6 BCFG in gas fields were not considered in the assessment. Fields were classified as oil or gas by the USGS. Fields without reported discovery dates were not included. NA means not applicable and is shown for volumes where only one field is present. Calculated values may not be equal to the sums of the component values because numbers have been independently rounded.]

Field Type	Known (Discovered) Volumes				Grown (Discovered) Volumes			
	Number of Fields	Oil (MMBO)	Gas (BCFG)	NGL (MMBNGL)	Number of Fields	Oil (MMBO)	Gas (BCFG)	NGL (MMBNGL)
Oil Fields	5	1,844	2,885	30	5	2,600	3,774	35
Gas Fields	12	162	27,325	330	12	194	39,774	435
Fields <1 MMBOE	13	0	0	0	13	0	0	0
All Fields	30	2,006	30,210	360	30	2,794	43,549	470

Baikal-Patom Foldbelt Riphean-Craton Margin Vendian, Assessment Unit 12100101 Discovery-History Sequence

[MMBO, million barrels of oil. BCFG, billion cubic feet of gas. Fields containing less than 1 MMBO in oil fields or 6 BCFG in gas fields were not considered in the assessment. Fields were classified as oil or gas by the USGS. The first half or third shows year of first field discovery as well as end of period. NA means not applicable and is shown where fewer than four fields are present.]

Field Type	Discovery-History Sequence - Known (Discovered) Volumes					
		Year (End of Period)	Number of Fields	Total Volume	Mean Size	Median Size
Oil Fields	<u>Known Sizes (MMBO)</u>					
	First half	1969-1978	3	1,390	463	150
	Second half	1990	2	454	227	227
	All Oil Fields		5	1,844	369	150
Gas Fields	<u>Known Sizes (BCFG)</u>					
	First half	1970-1981	6	18,625	3,104	1,050
	Second half	1991	6	8,700	1,450	100
	All Gas Fields		12	27,325	2,277	310

Baikal-Patom Foldbelt Riphean-Craton Margin Vendian, Assessment Unit 12100101 Discovery-History Sequence

[MMBO, million barrels of oil. BCFG, billion cubic feet of gas. Fields containing less than 1 MMBO in oil fields or 6 BCFG in gas fields were not considered in the assessment. Fields were classified as oil or gas by the USGS. The first half or third shows year of first field discovery as well as end of period. NA means not applicable and is shown where fewer than four fields are present.]

Field Type	Discovery-History Sequence - Grown (Discovered) Volumes					
		Year (End of Period)	Number of Fields	Total Volume	Mean Size	Median Size
Oil Fields	<u>Grown Sizes (MMBO)</u>					
	First half	1969-1978	3	1,945	648	174
	Second half	1990	2	656	328	328
	All Oil Fields		5	2,600	520	174
Gas Fields	<u>Grown Sizes (BCFG)</u>					
	First half	1970-1981	6	22,279	3,713	1,509
	Second half	1991	6	17,495	2,916	212
	All Gas Fields		12	39,774	3,315	598