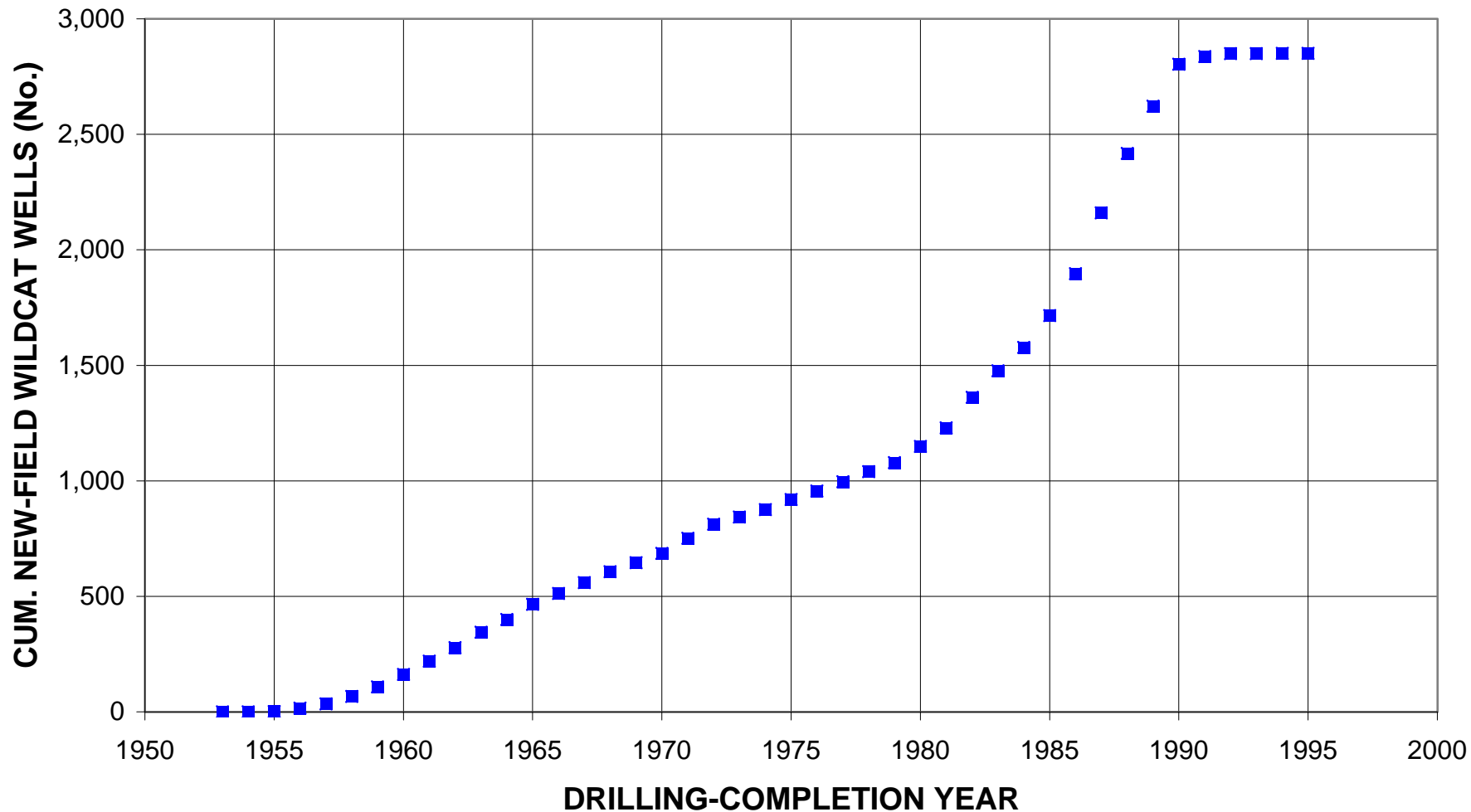
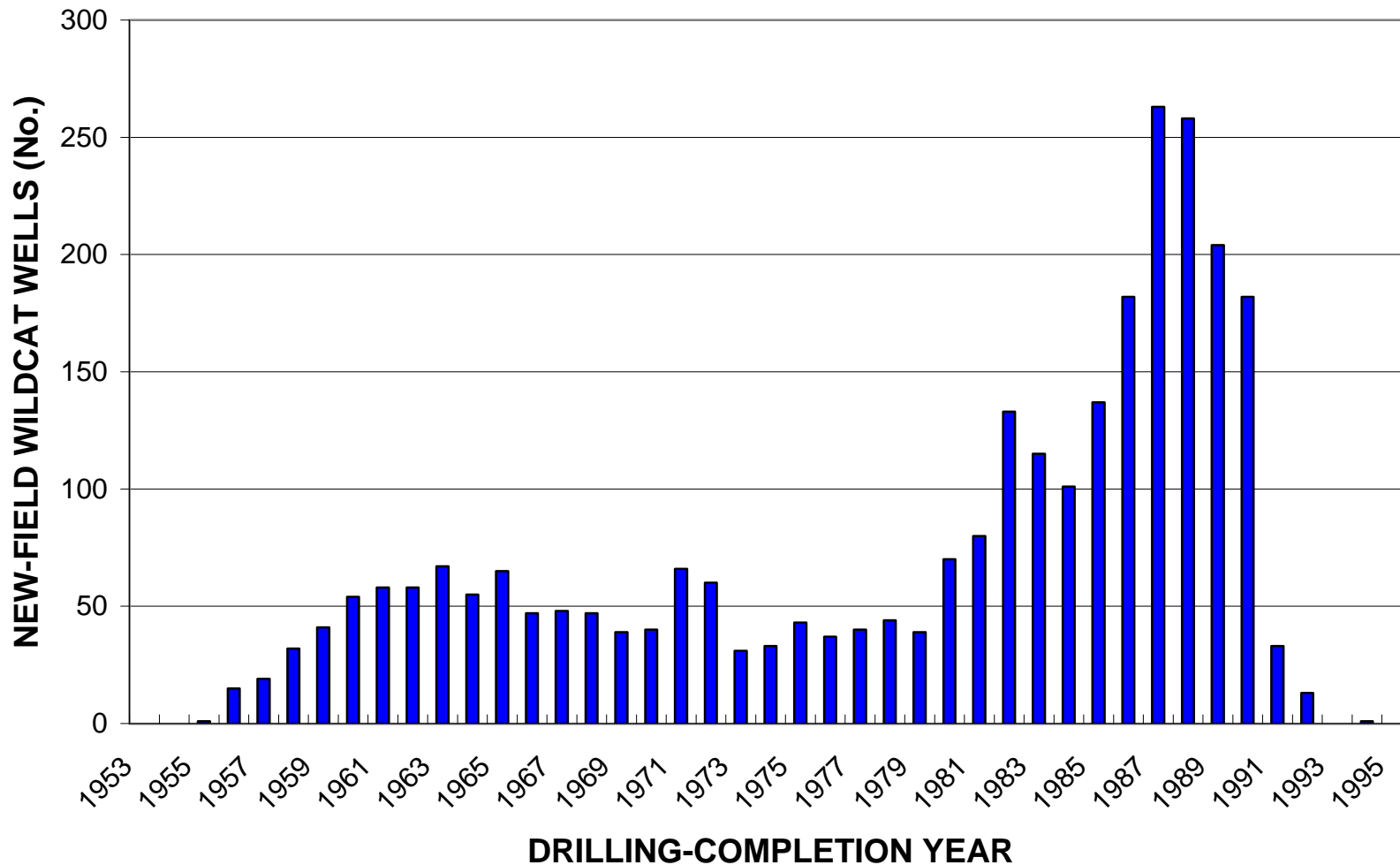


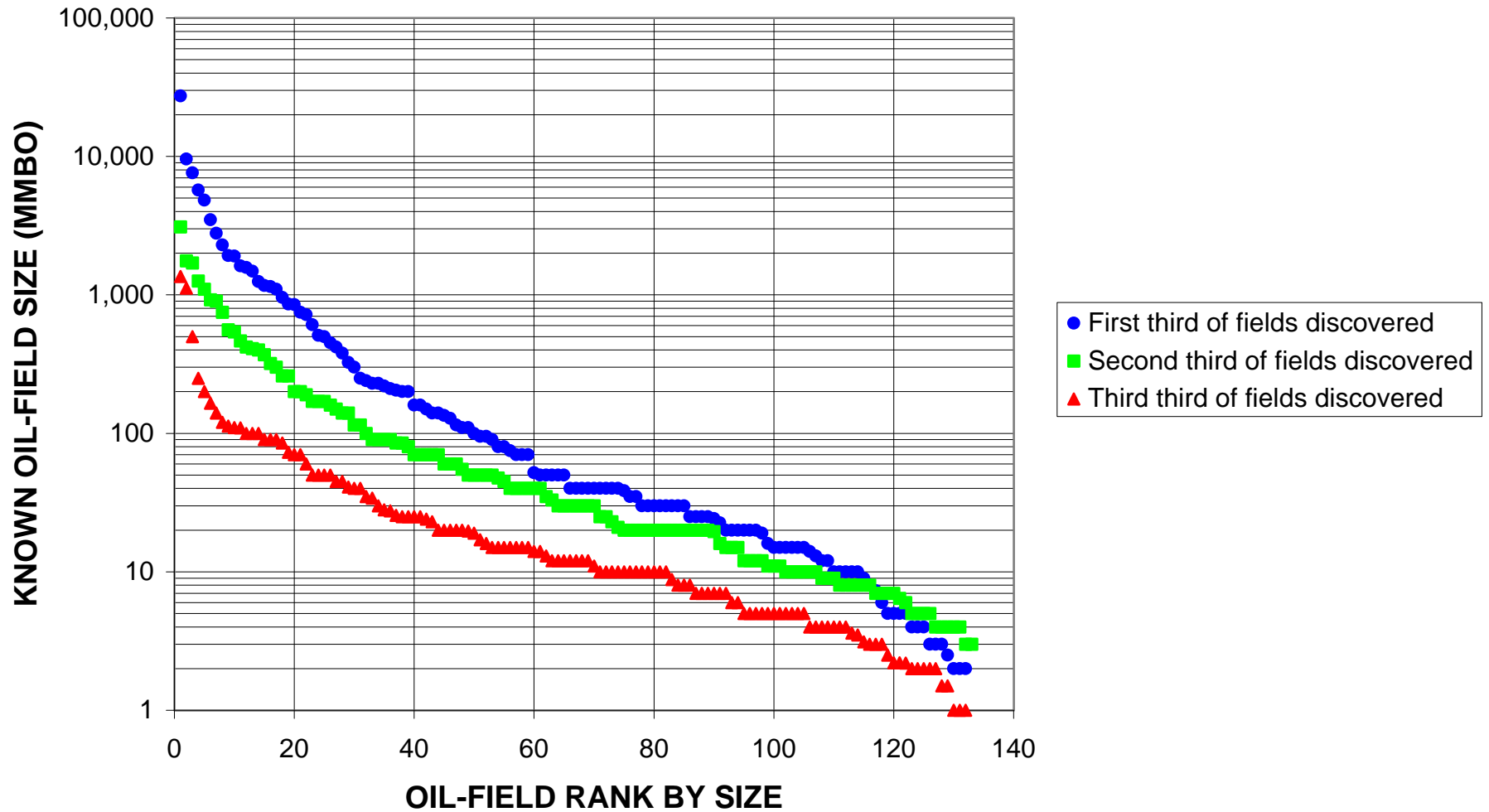
Upper Jurassic-Cretaceous Sandstones, Assessment Unit 11740101



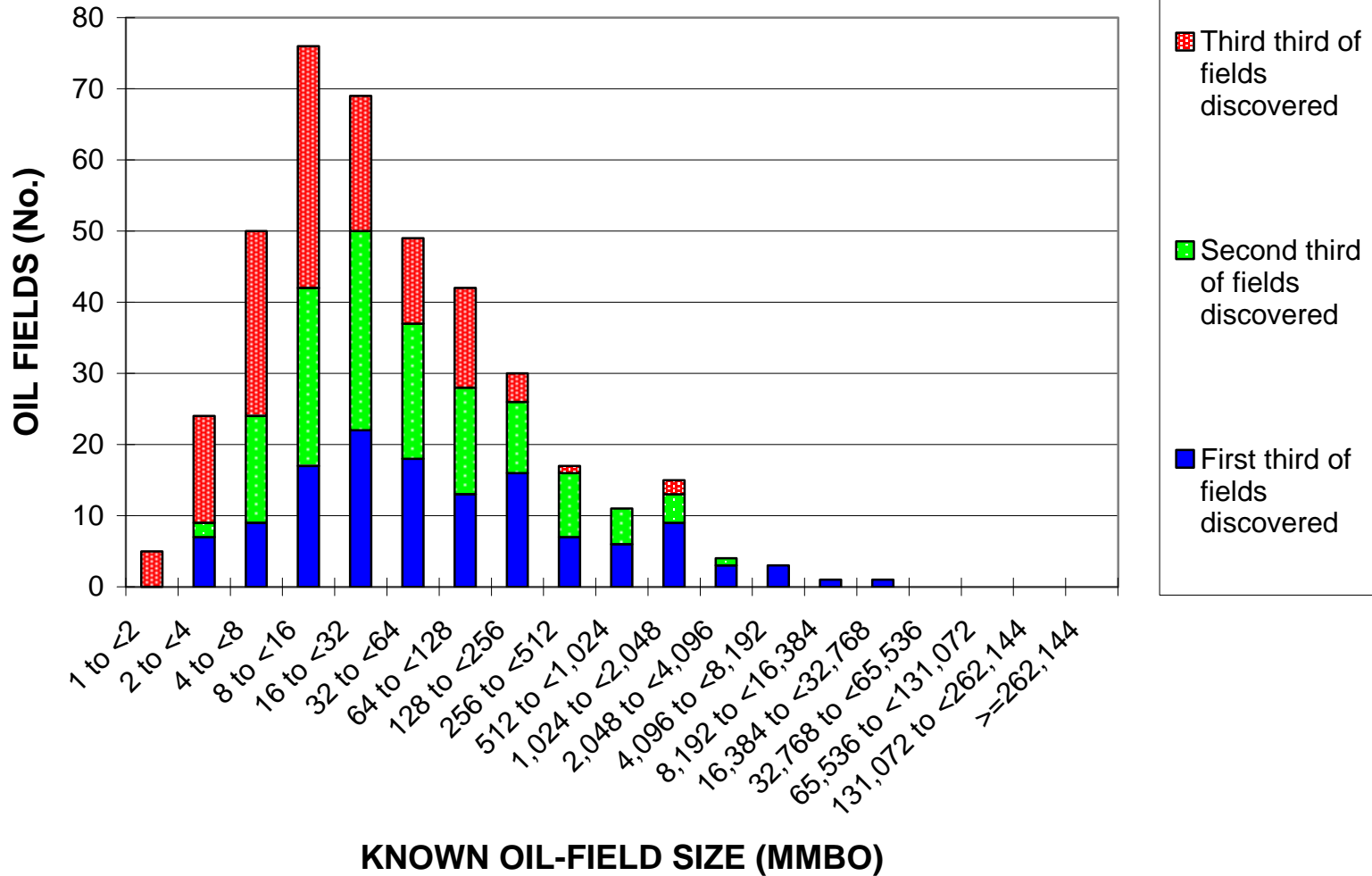
Upper Jurassic-Cretaceous Sandstones, Assessment Unit 11740101



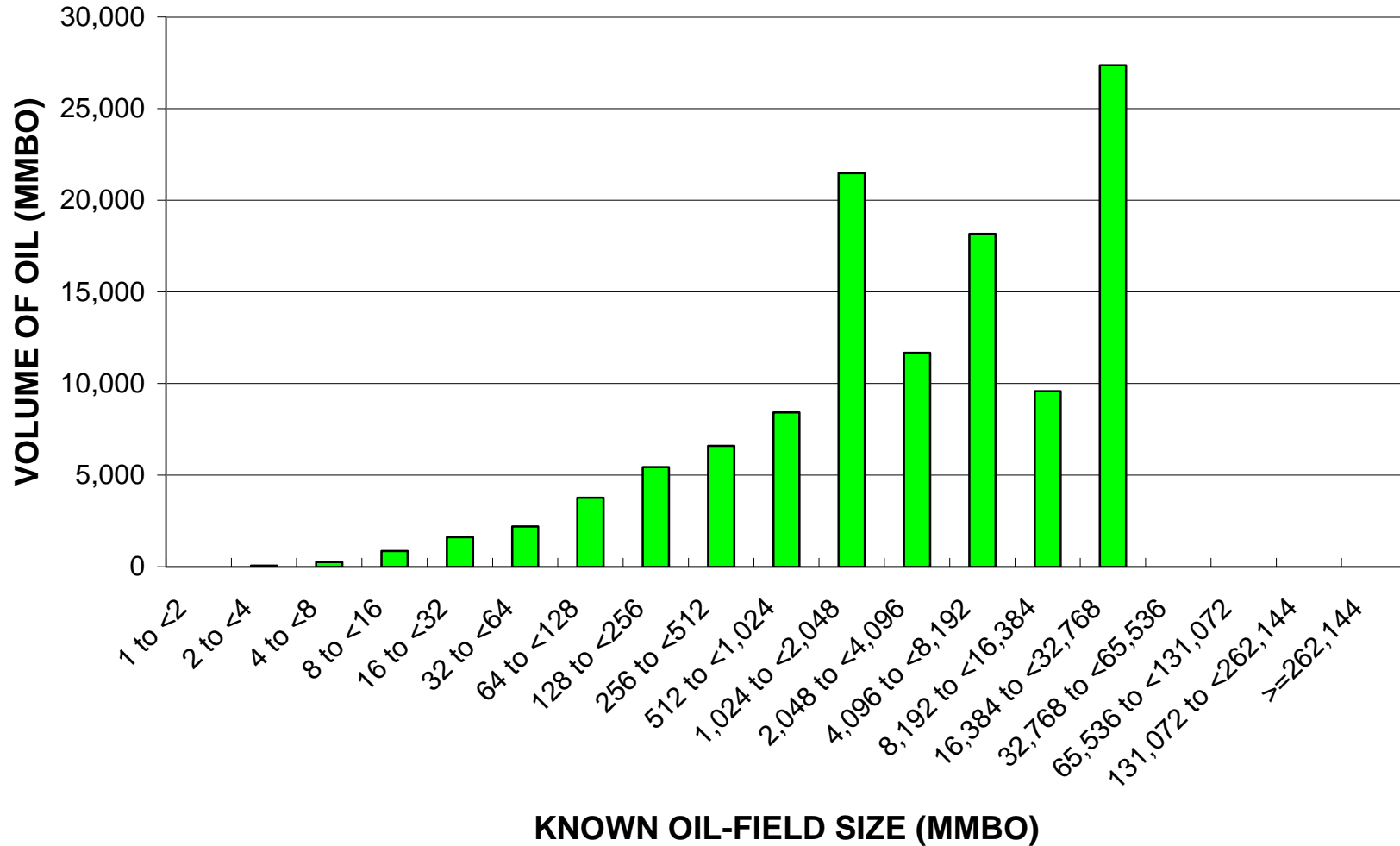
Upper Jurassic-Cretaceous Sandstones, Assessment Unit 11740101



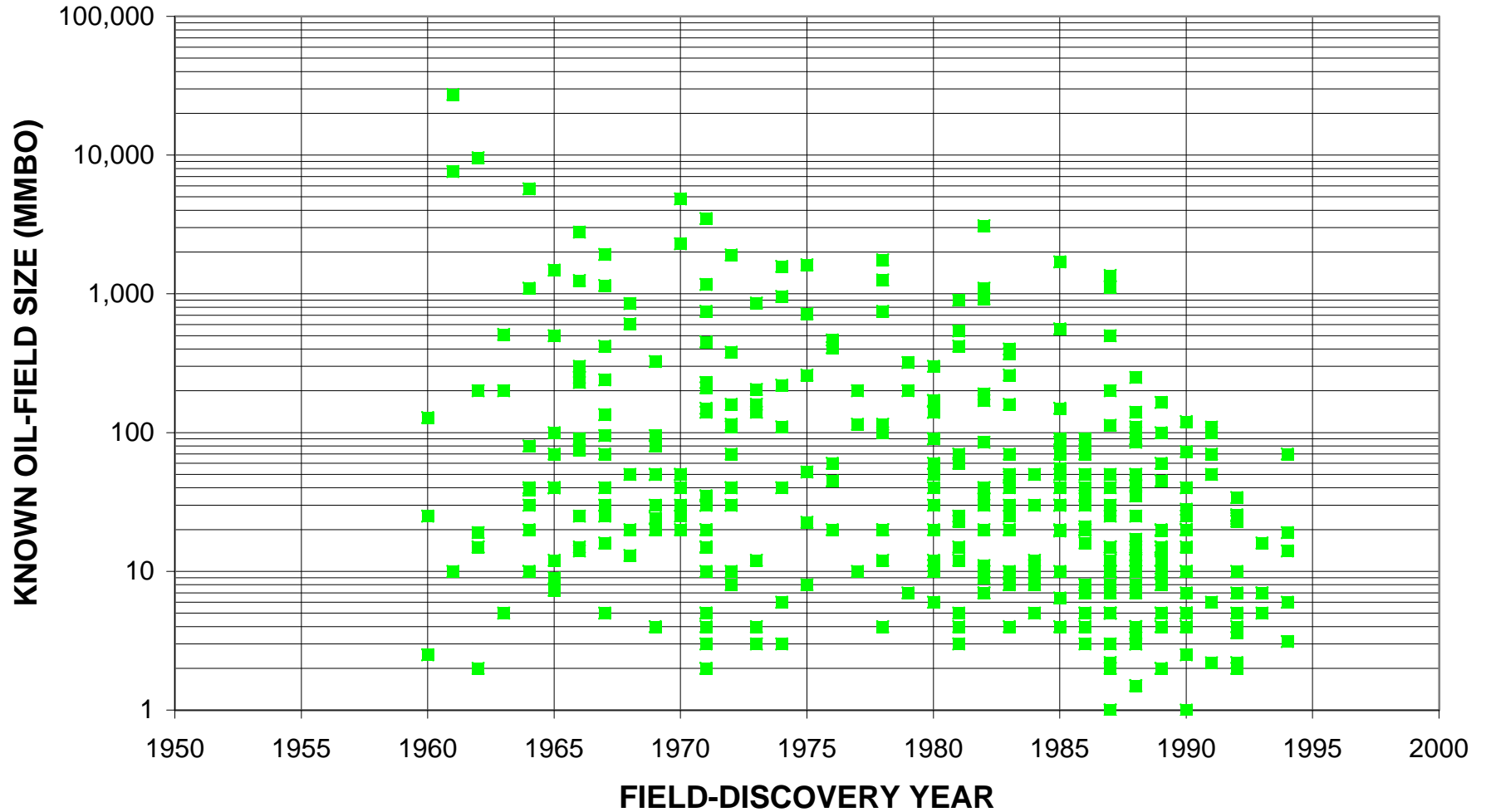
Upper Jurassic-Cretaceous Sandstones, Assessment Unit 11740101



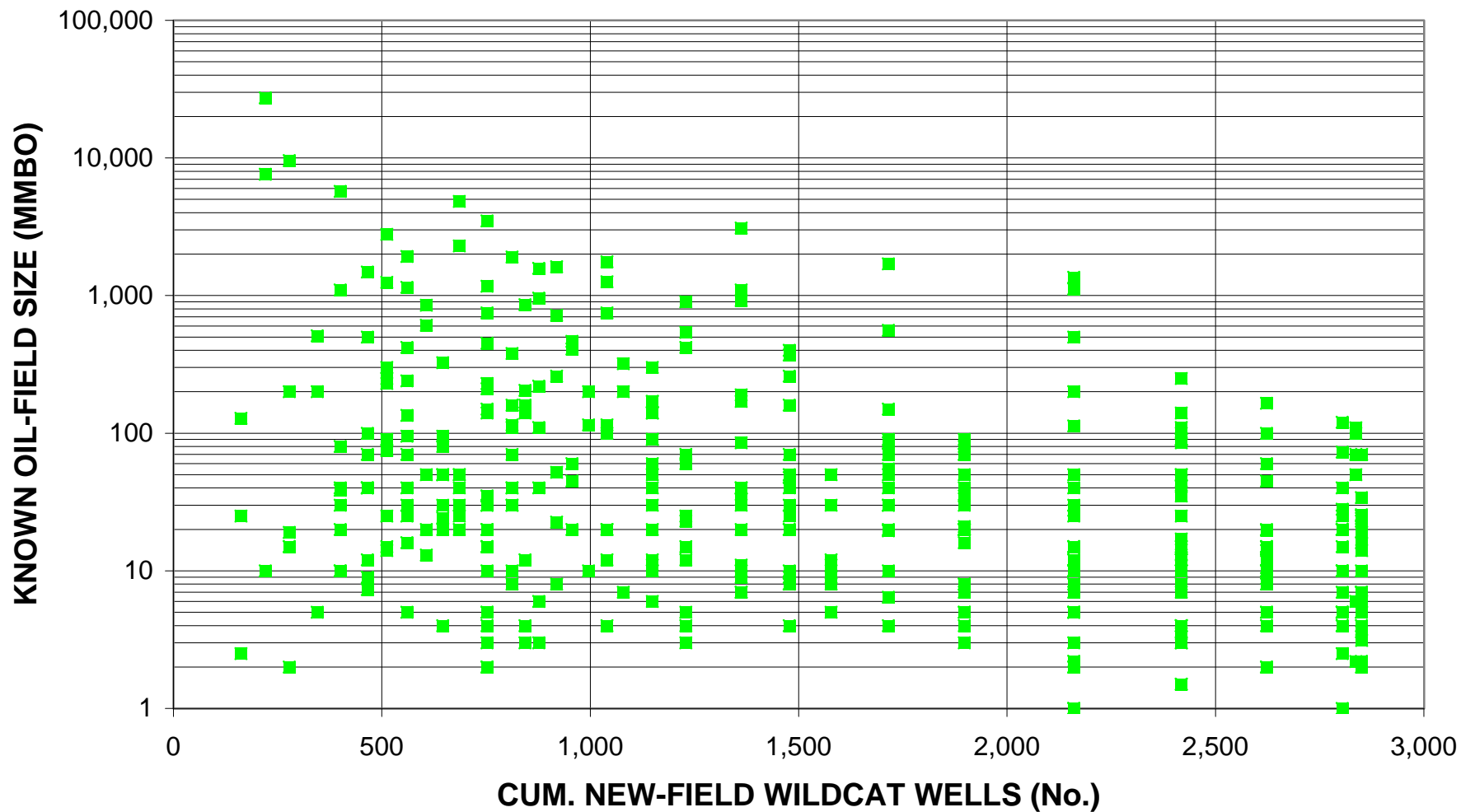
Upper Jurassic-Cretaceous Sandstones, Assessment Unit 11740101



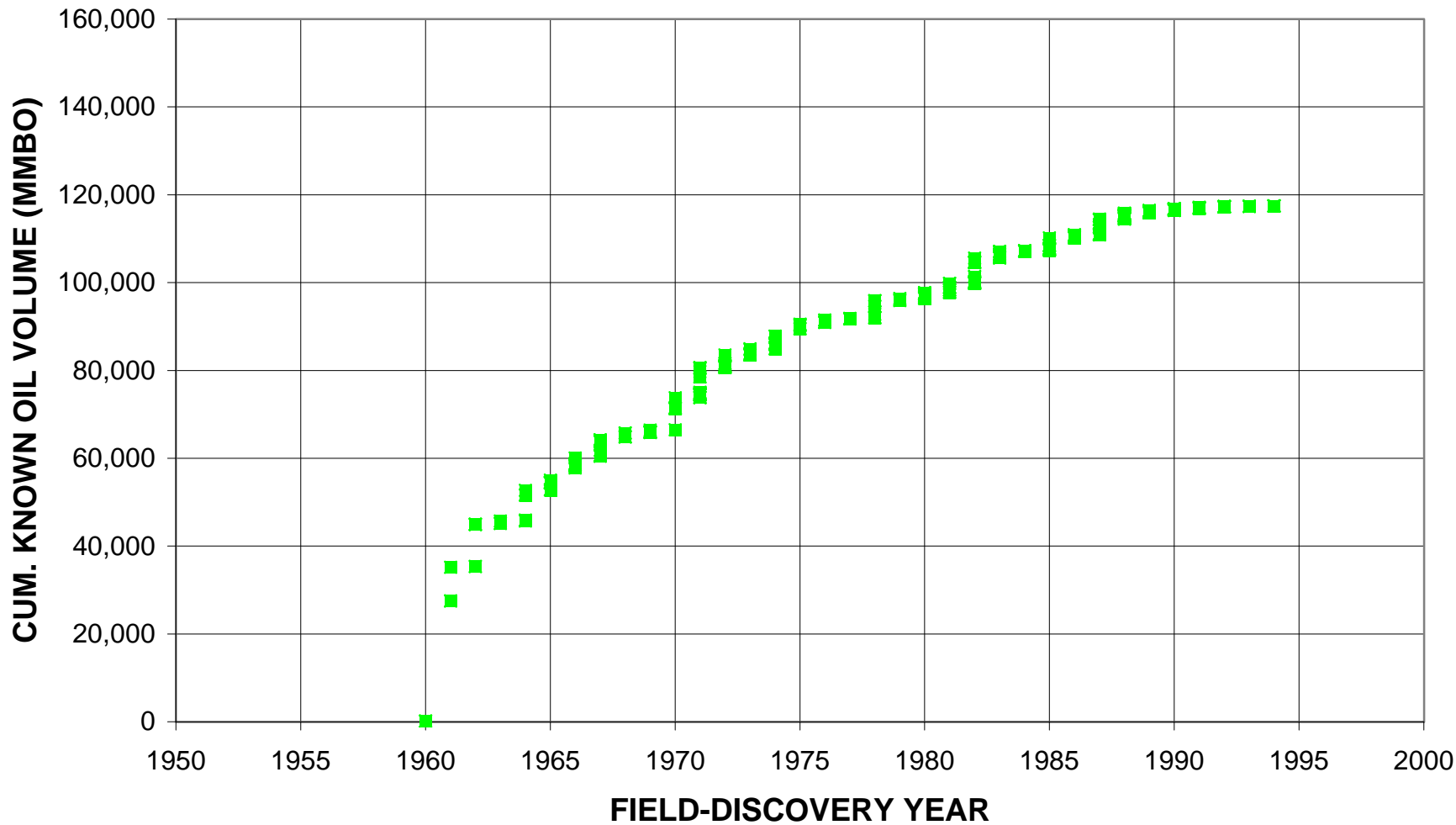
Upper Jurassic-Cretaceous Sandstones, Assessment Unit 11740101



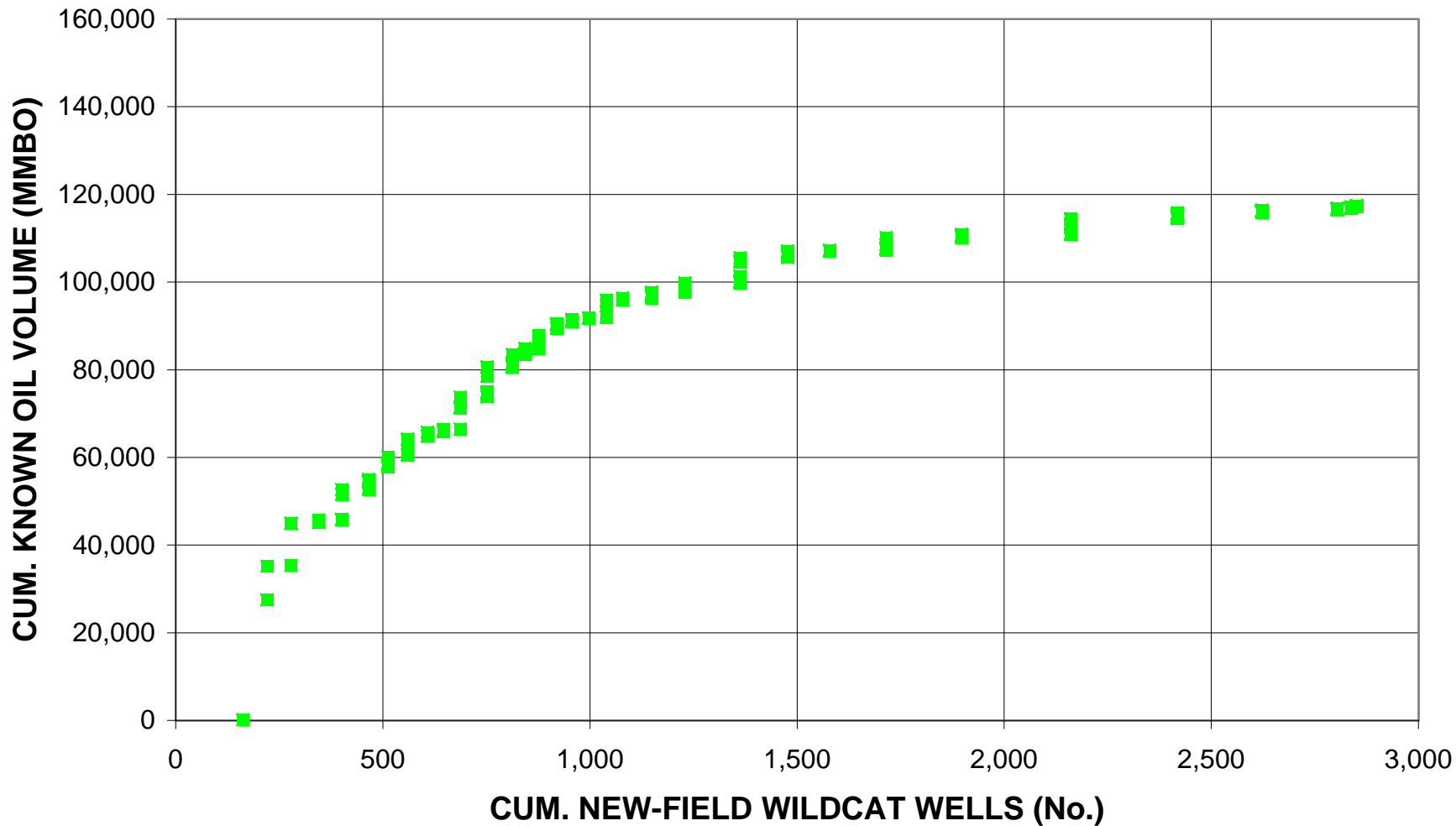
Upper Jurassic-Cretaceous Sandstones, Assessment Unit 11740101



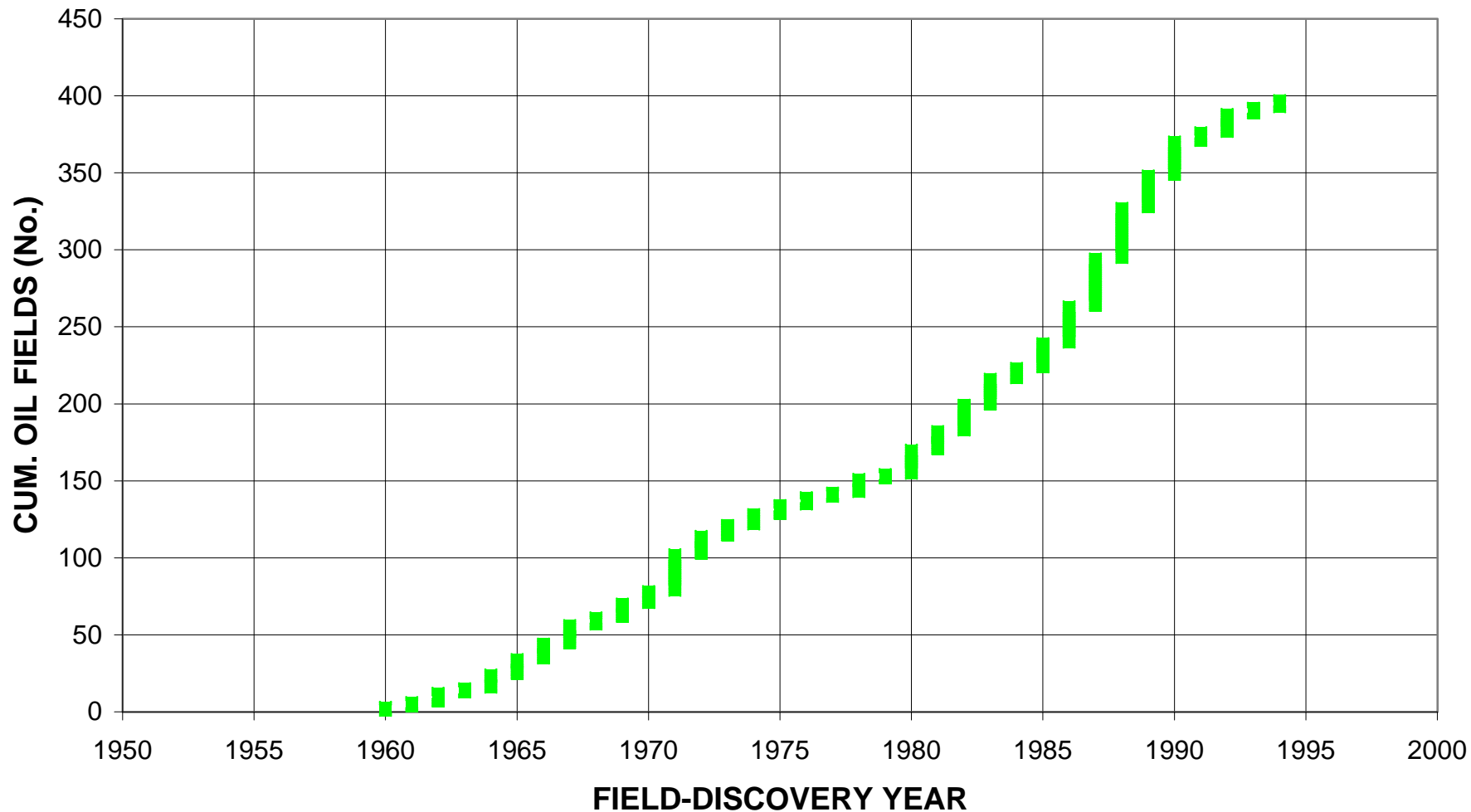
Upper Jurassic-Cretaceous Sandstones, Assessment Unit 11740101



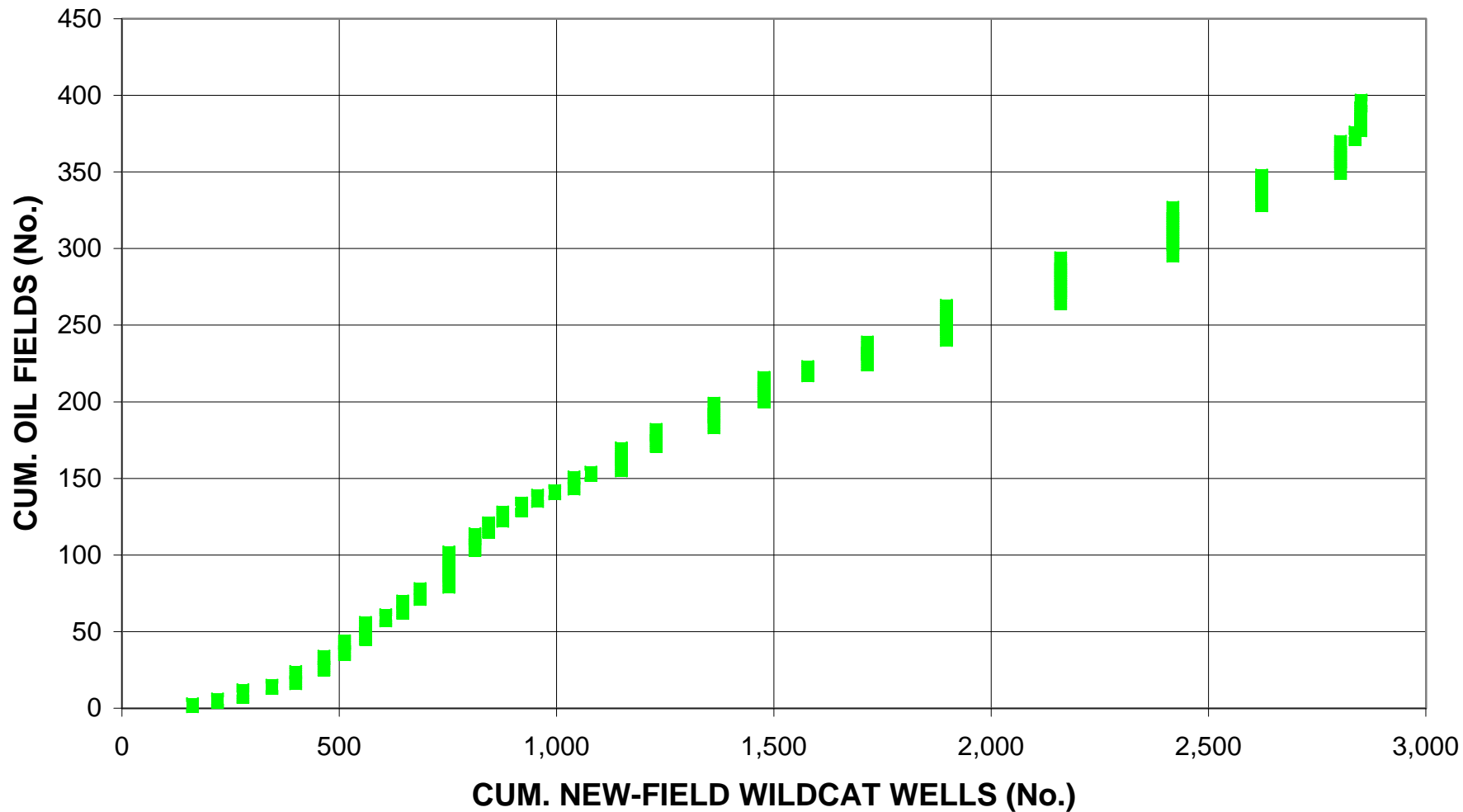
Upper Jurassic-Cretaceous Sandstones, Assessment Unit 11740101



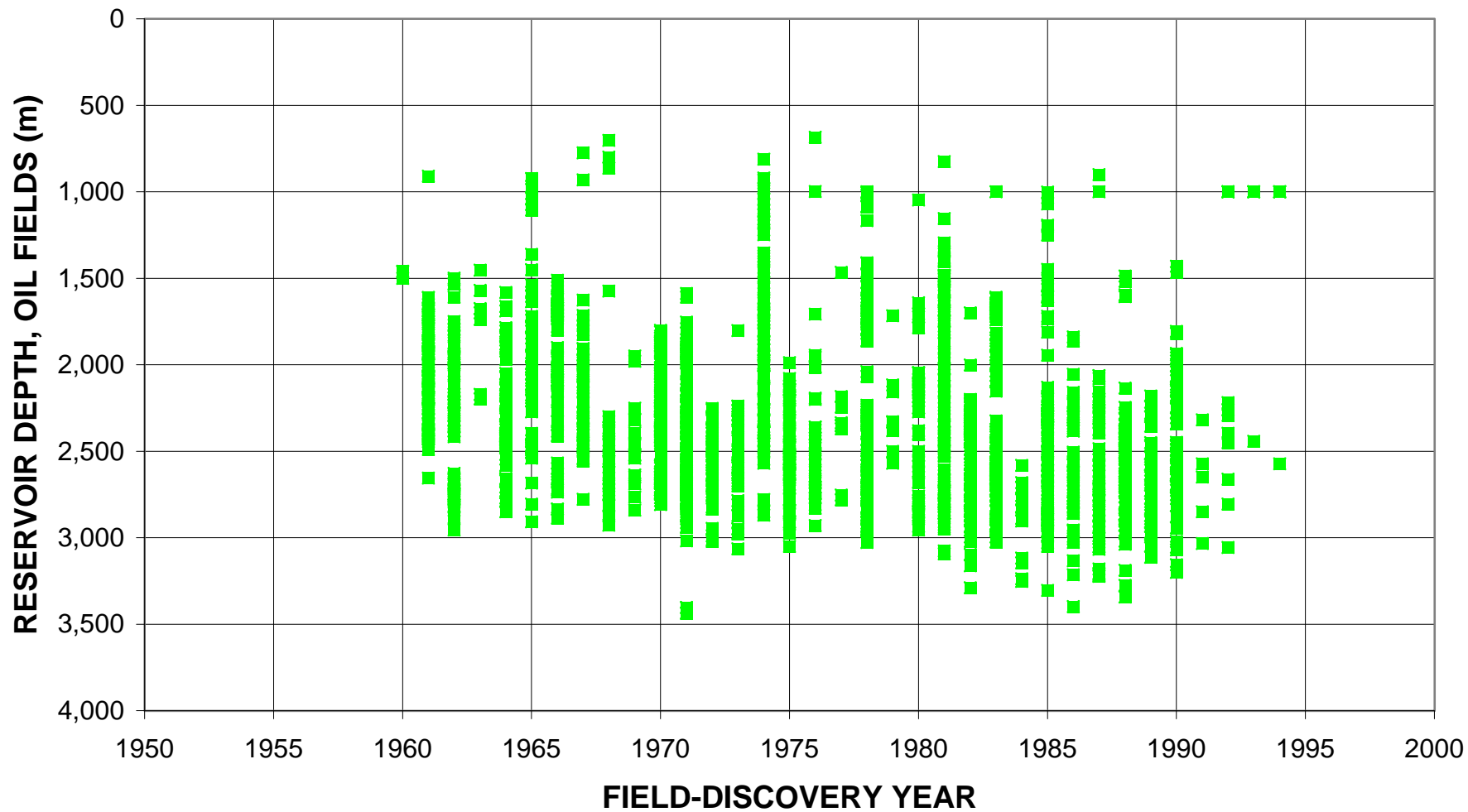
Upper Jurassic-Cretaceous Sandstones, Assessment Unit 11740101



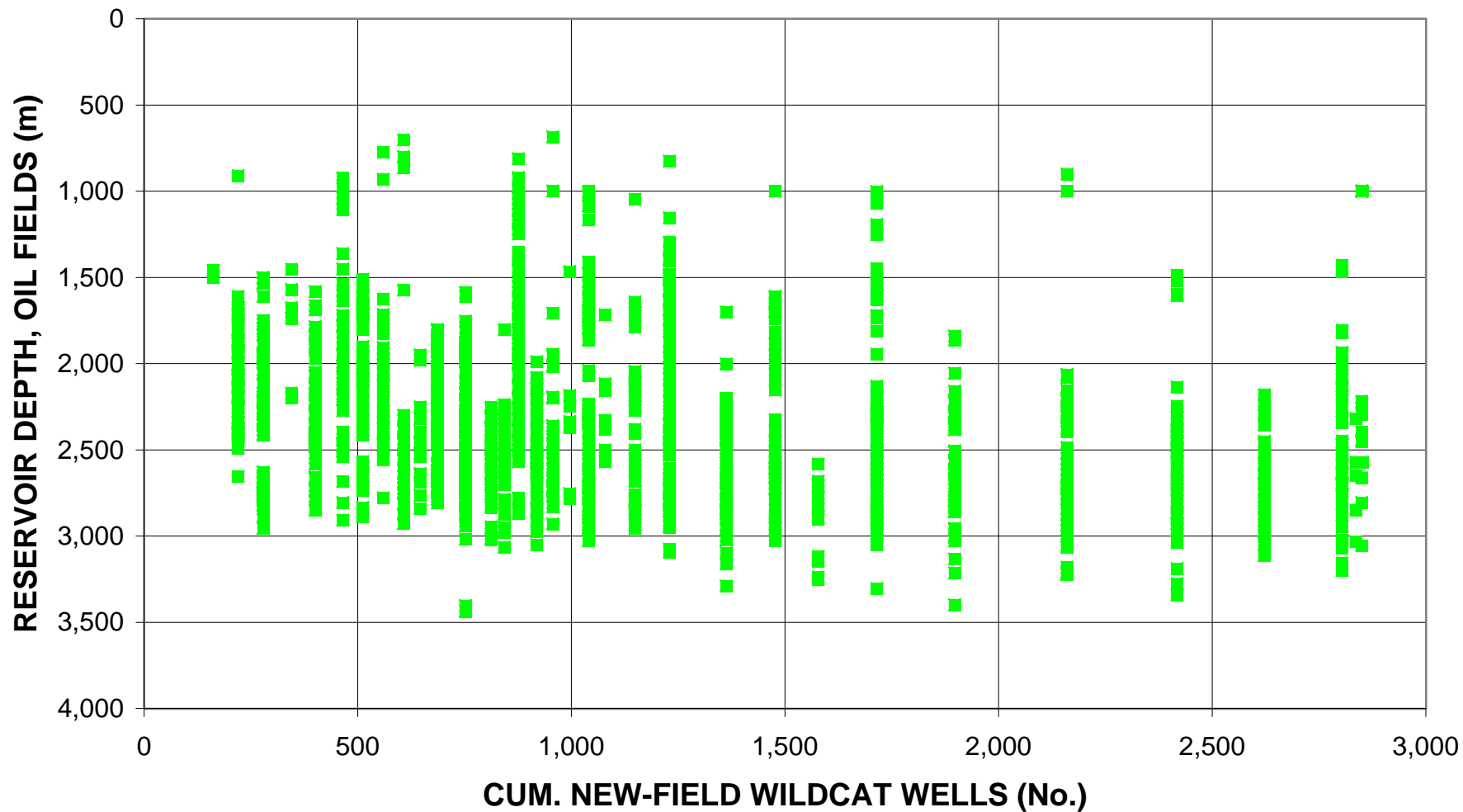
Upper Jurassic-Cretaceous Sandstones, Assessment Unit 11740101



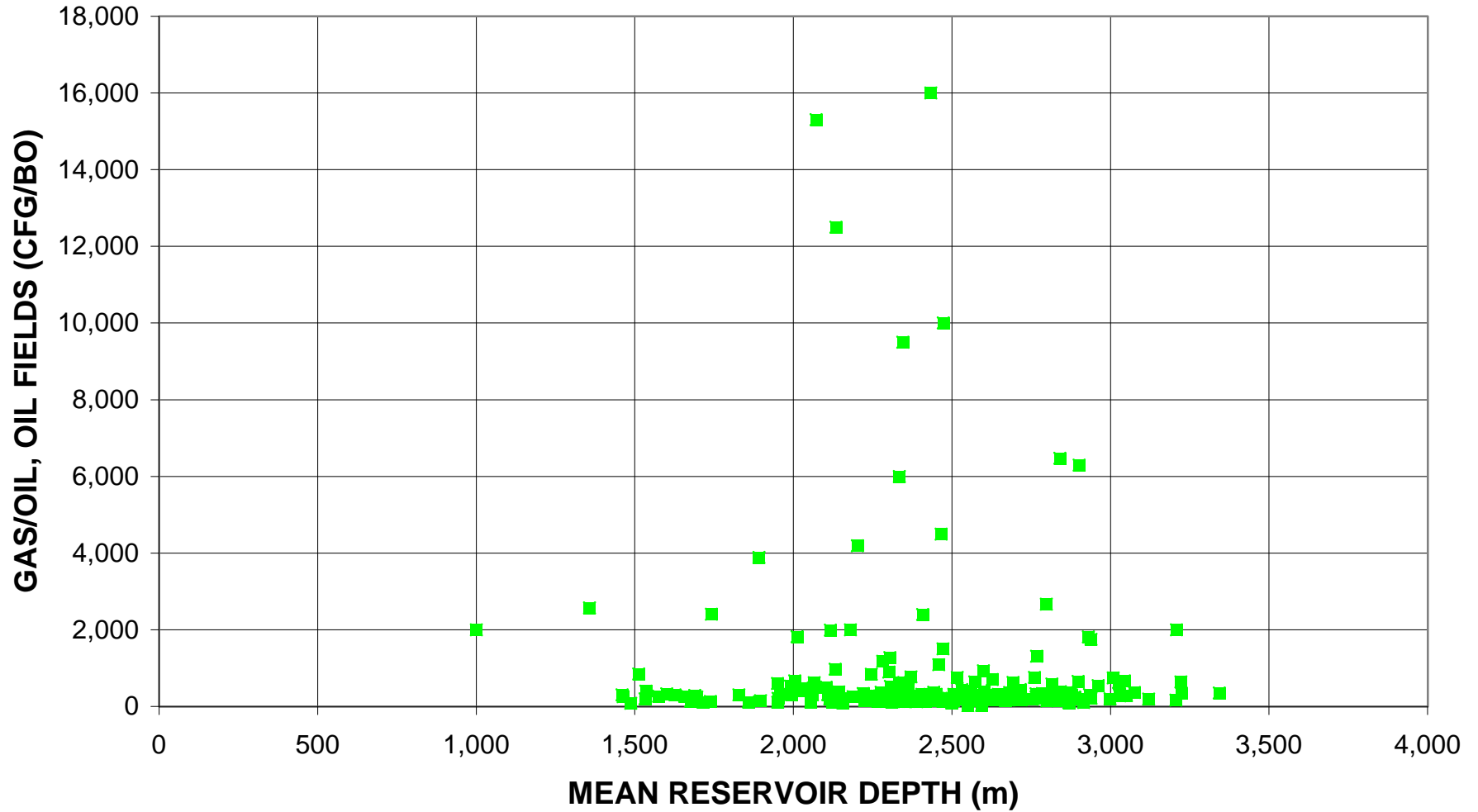
Upper Jurassic-Cretaceous Sandstones, Assessment Unit 11740101



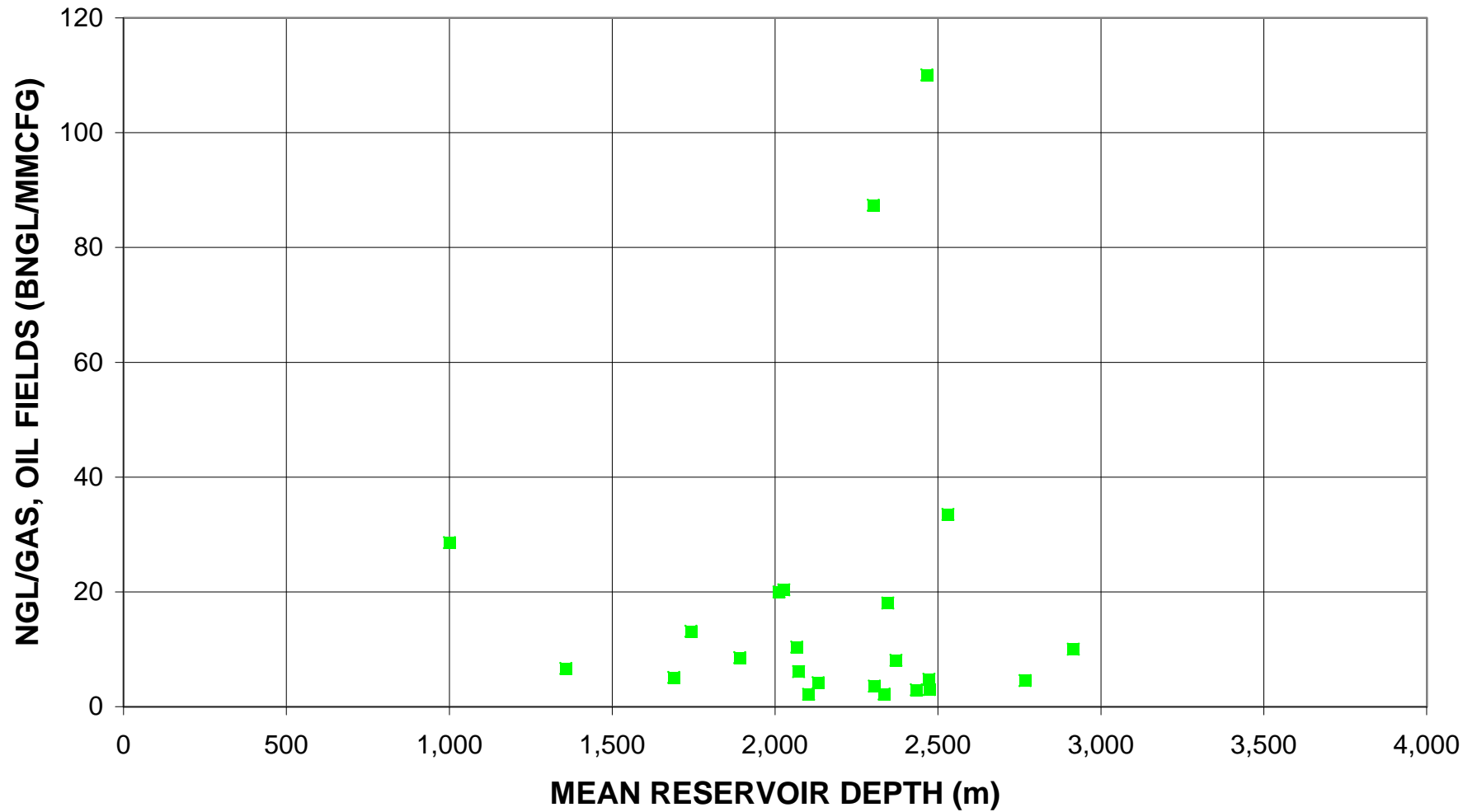
Upper Jurassic-Cretaceous Sandstones, Assessment Unit 11740101



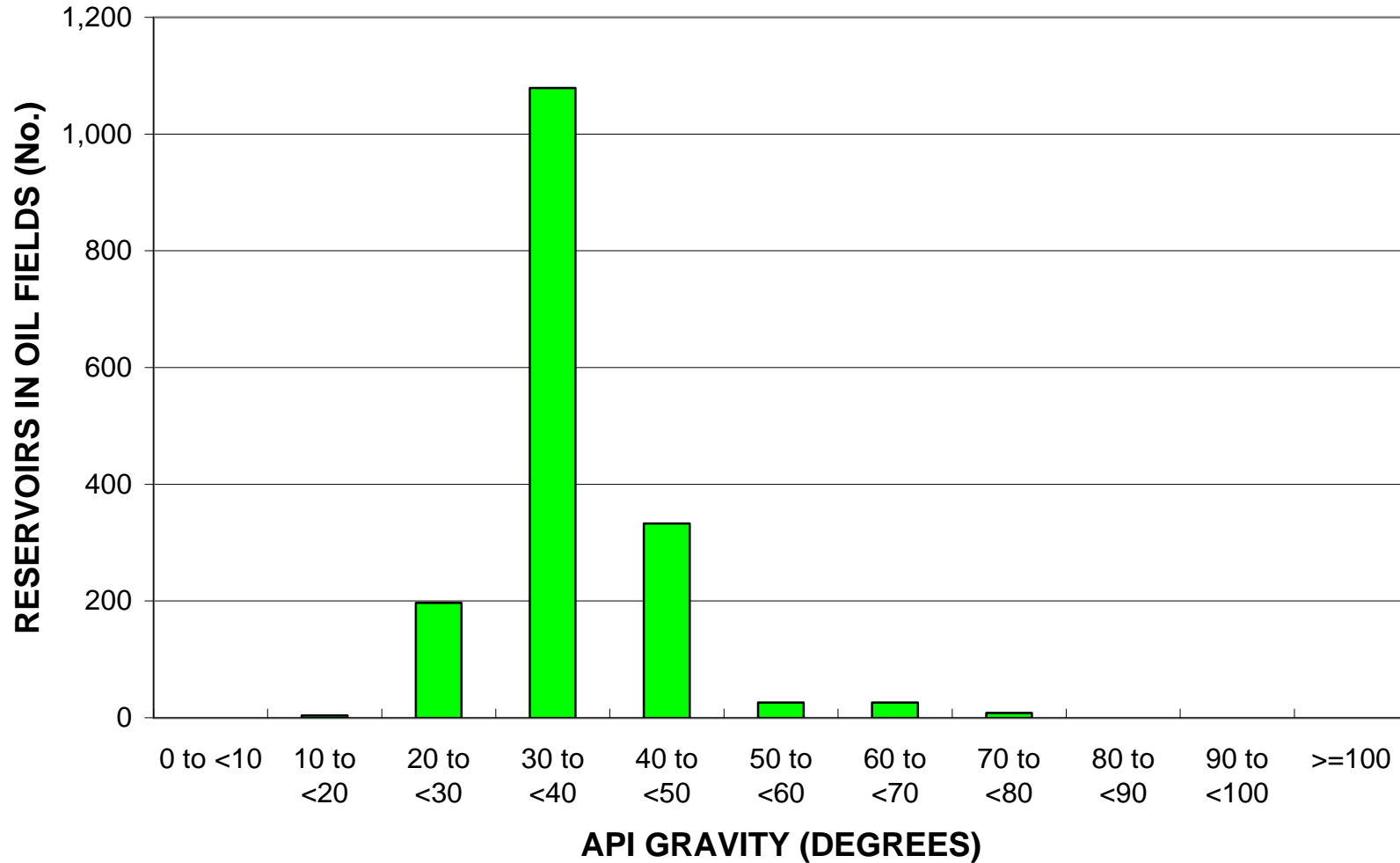
Upper Jurassic-Cretaceous Sandstones, Assessment Unit 11740101



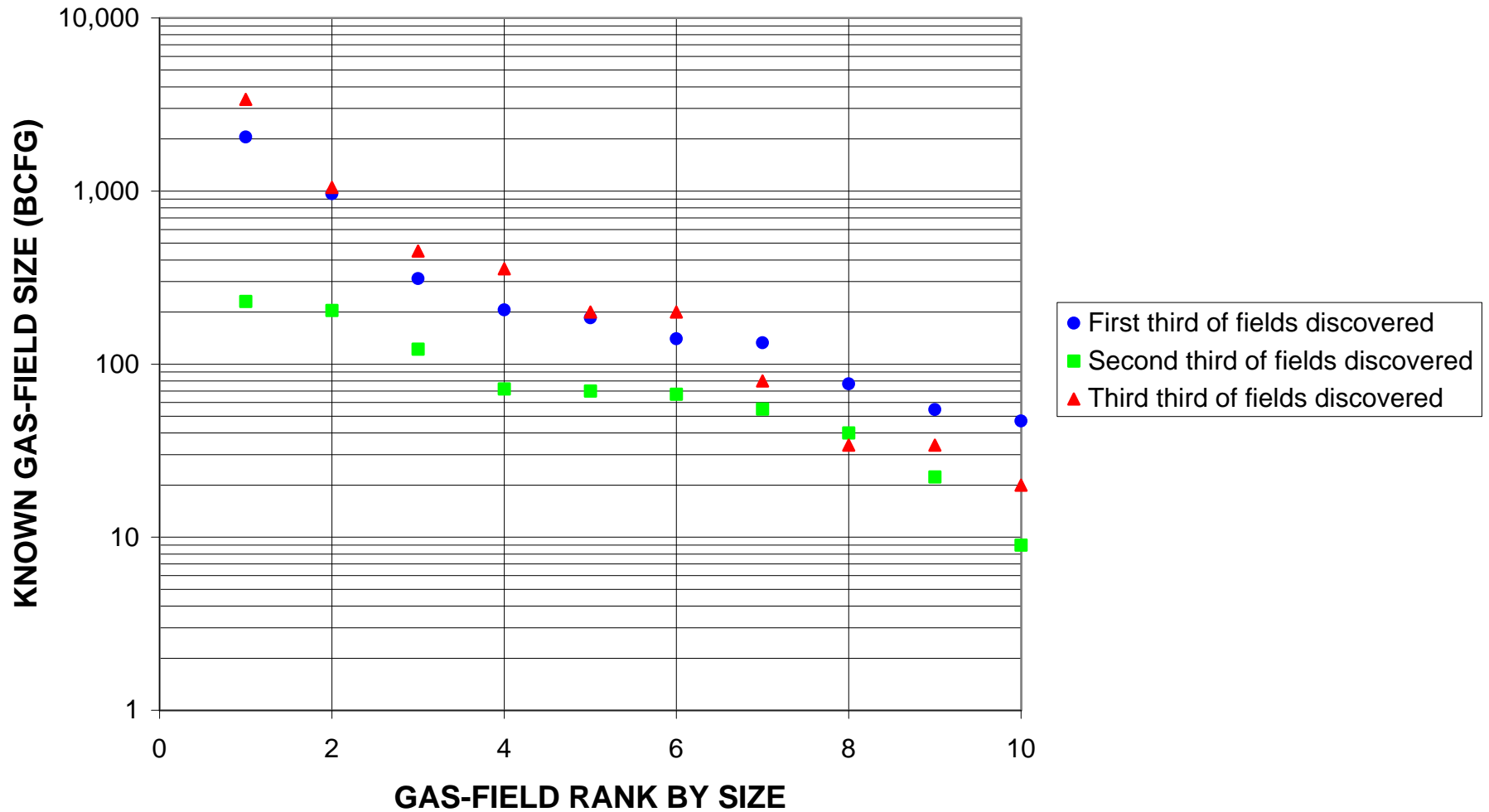
Upper Jurassic-Cretaceous Sandstones, Assessment Unit 11740101



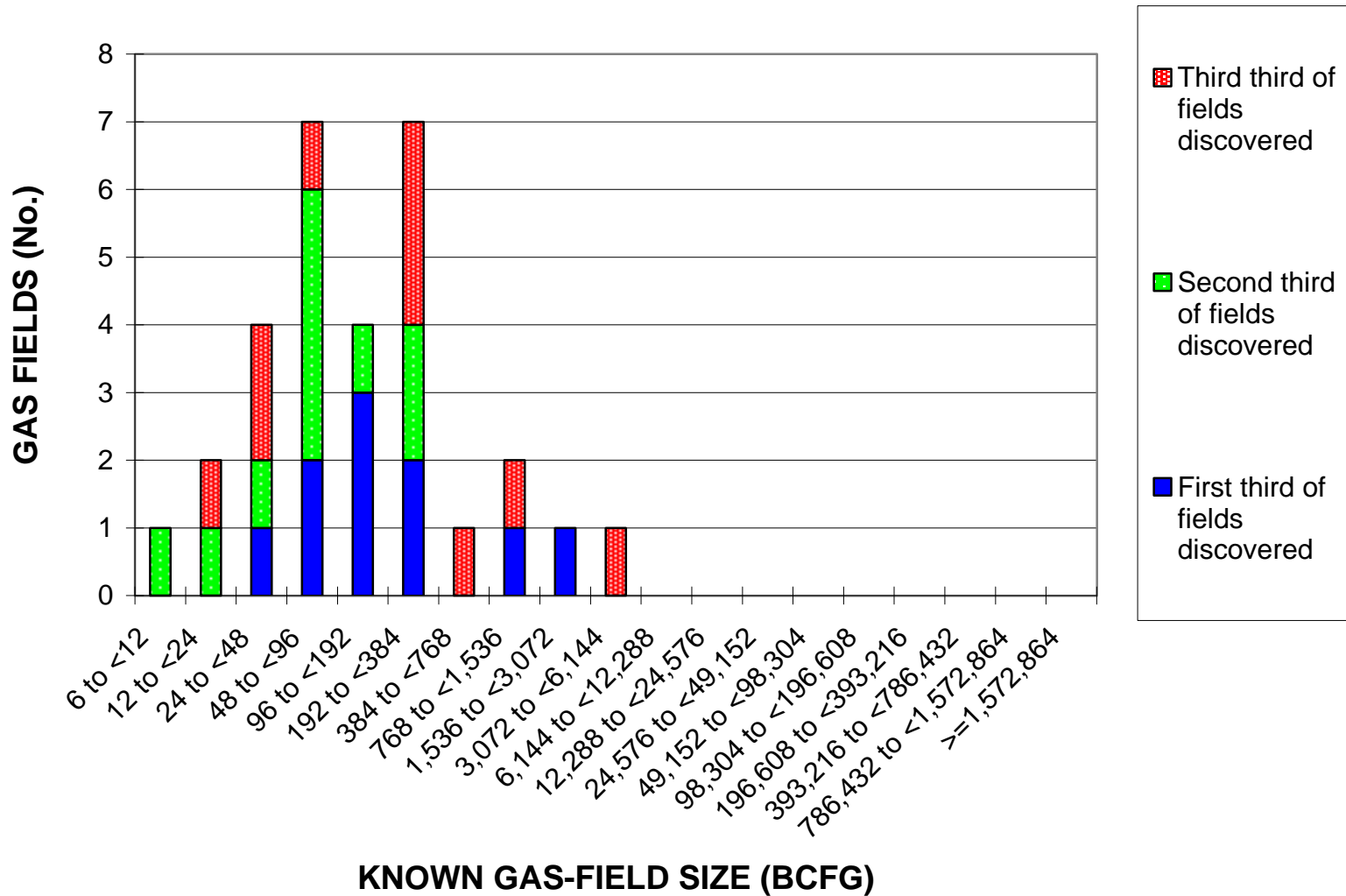
Upper Jurassic-Cretaceous Sandstones, Assessment Unit 11740101



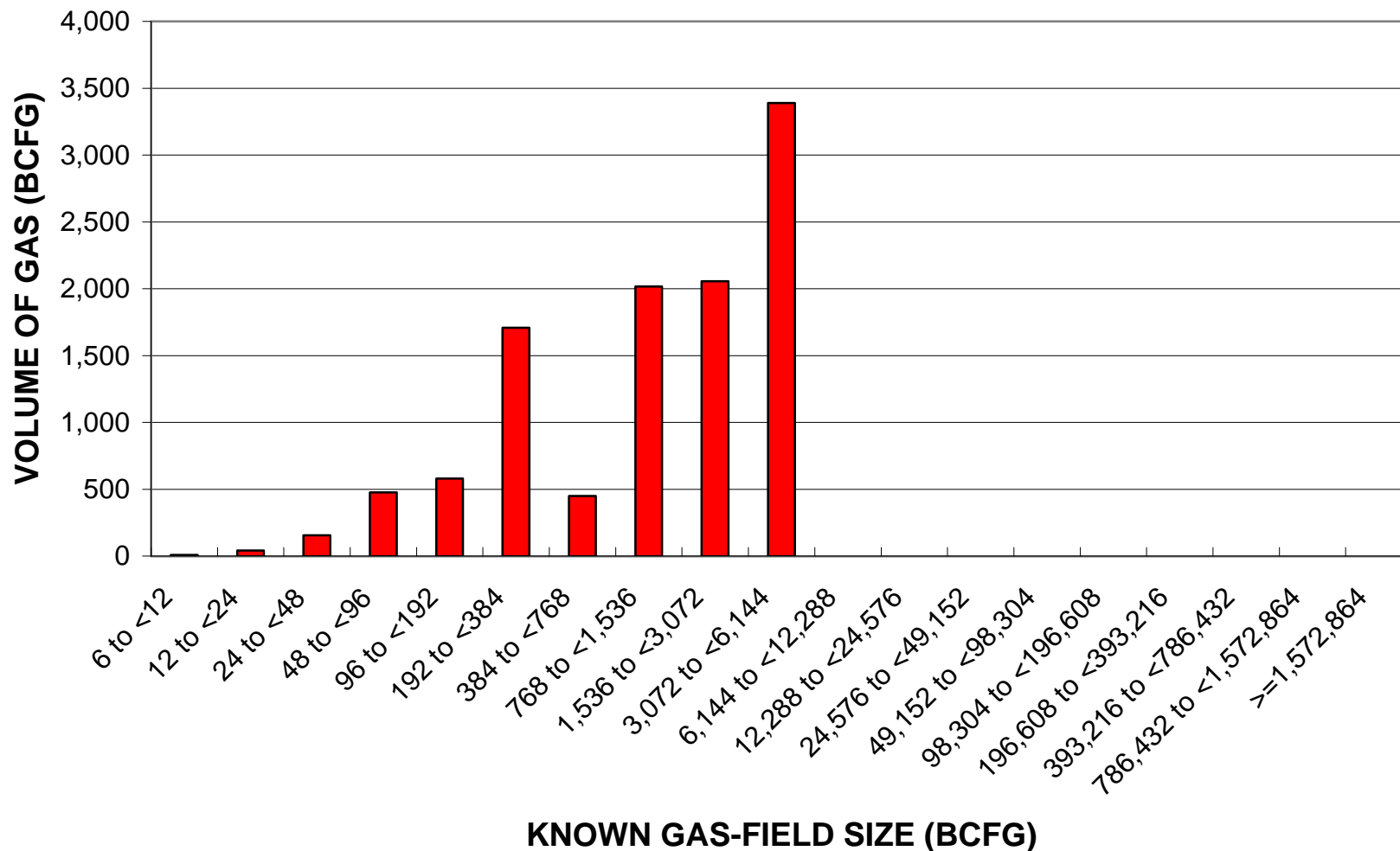
Upper Jurassic-Cretaceous Sandstones, Assessment Unit 11740101



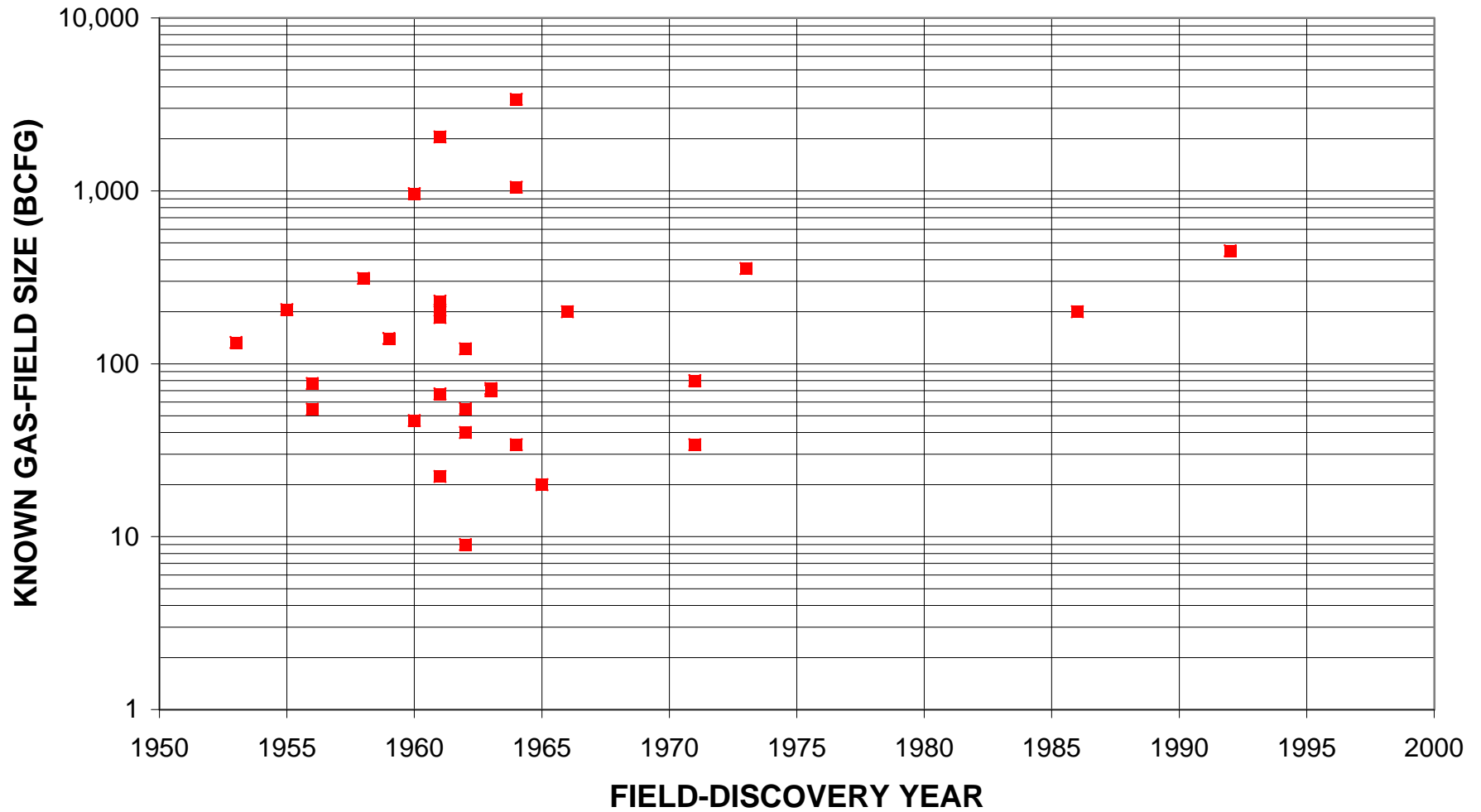
Upper Jurassic-Cretaceous Sandstones, Assessment Unit 11740101



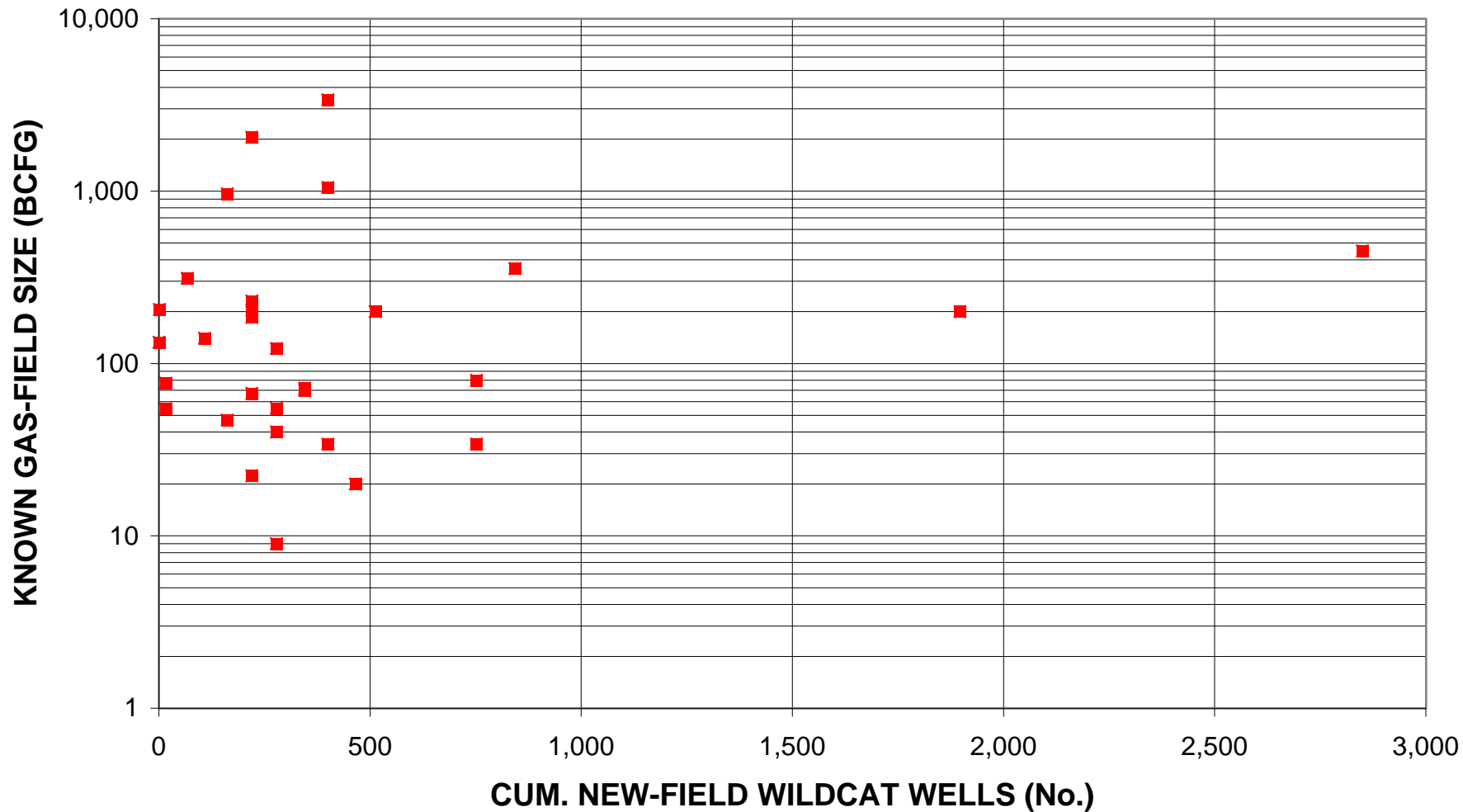
Upper Jurassic-Cretaceous Sandstones, Assessment Unit 11740101



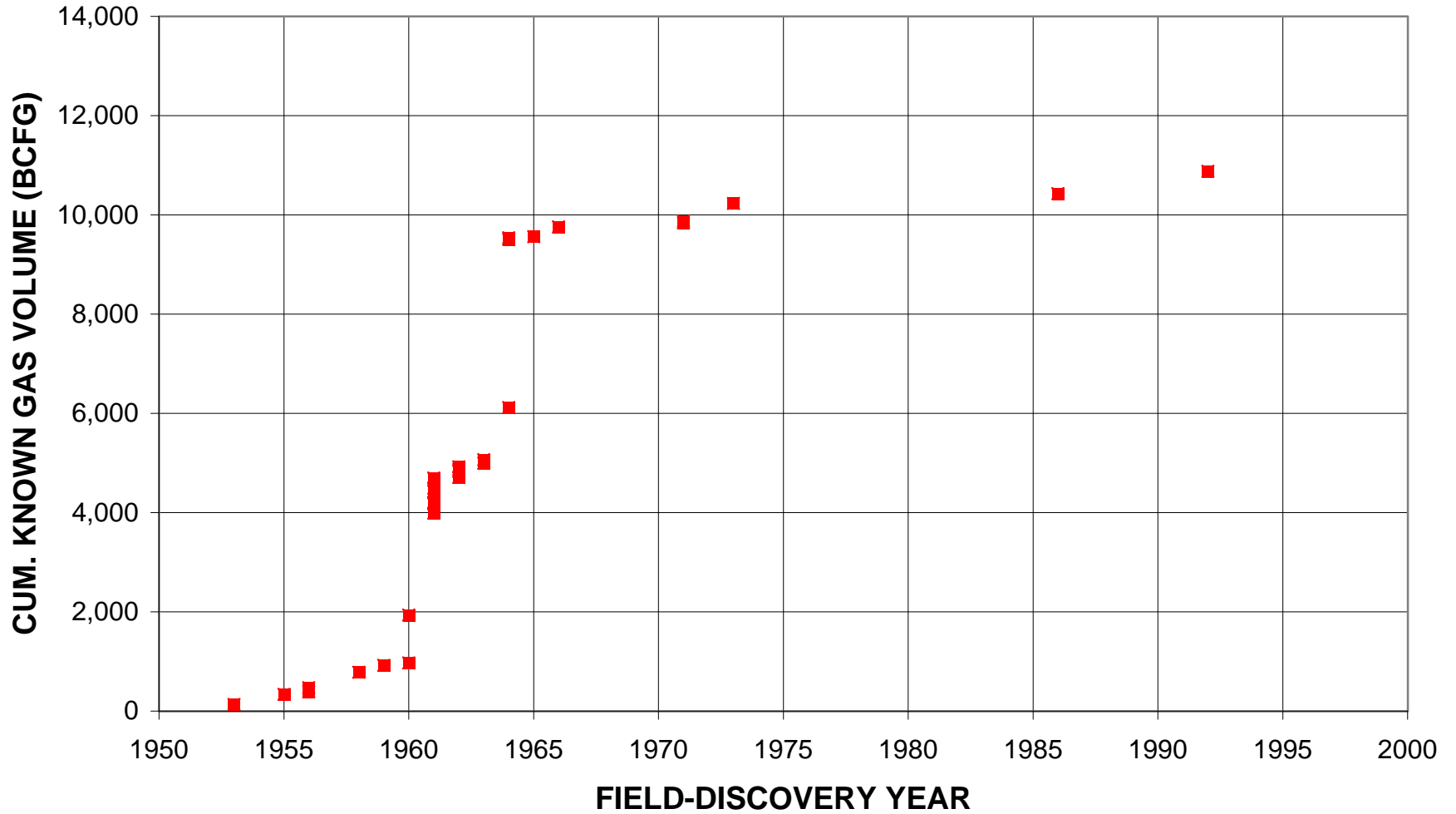
Upper Jurassic-Cretaceous Sandstones, Assessment Unit 11740101



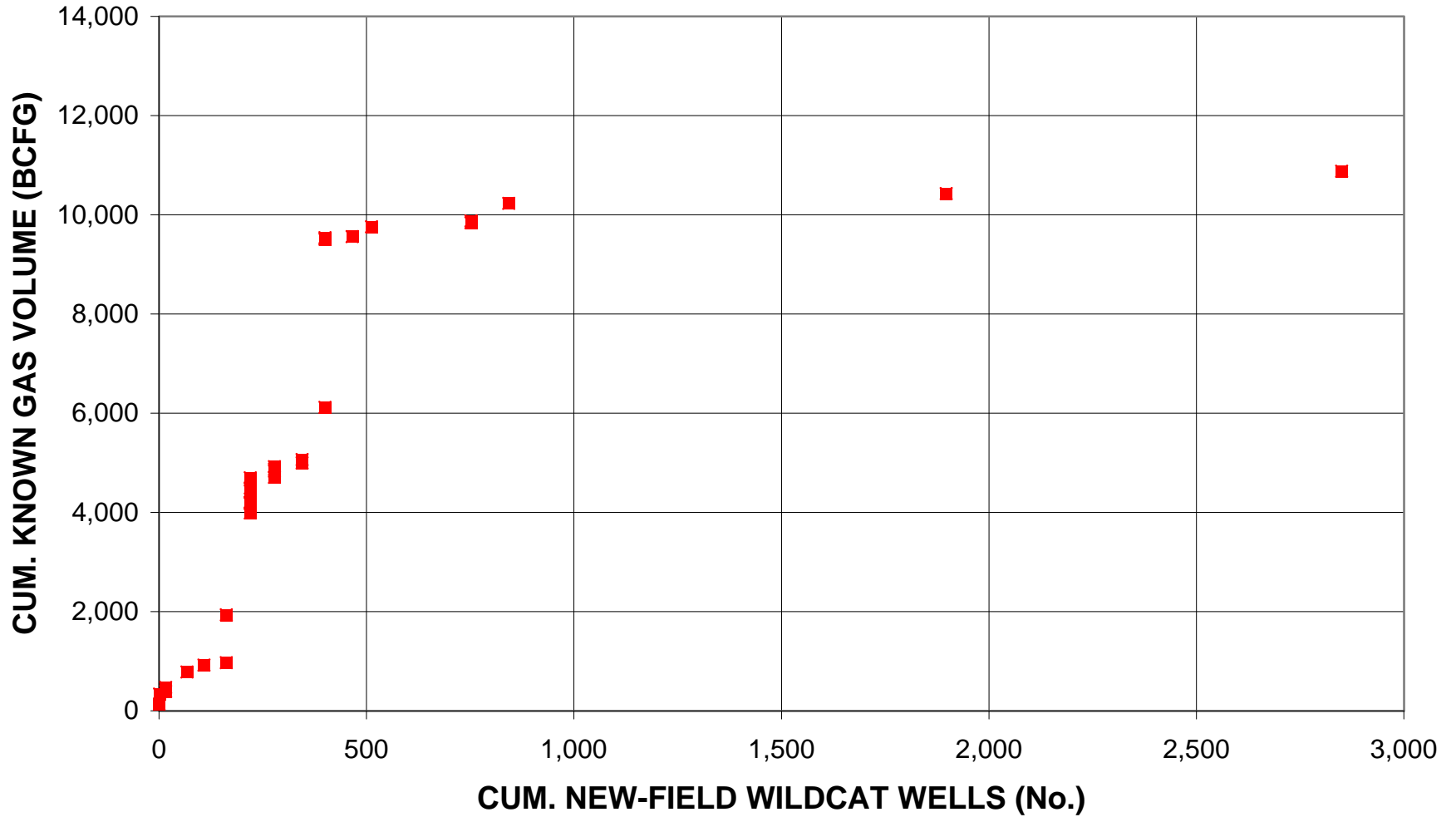
Upper Jurassic-Cretaceous Sandstones, Assessment Unit 11740101



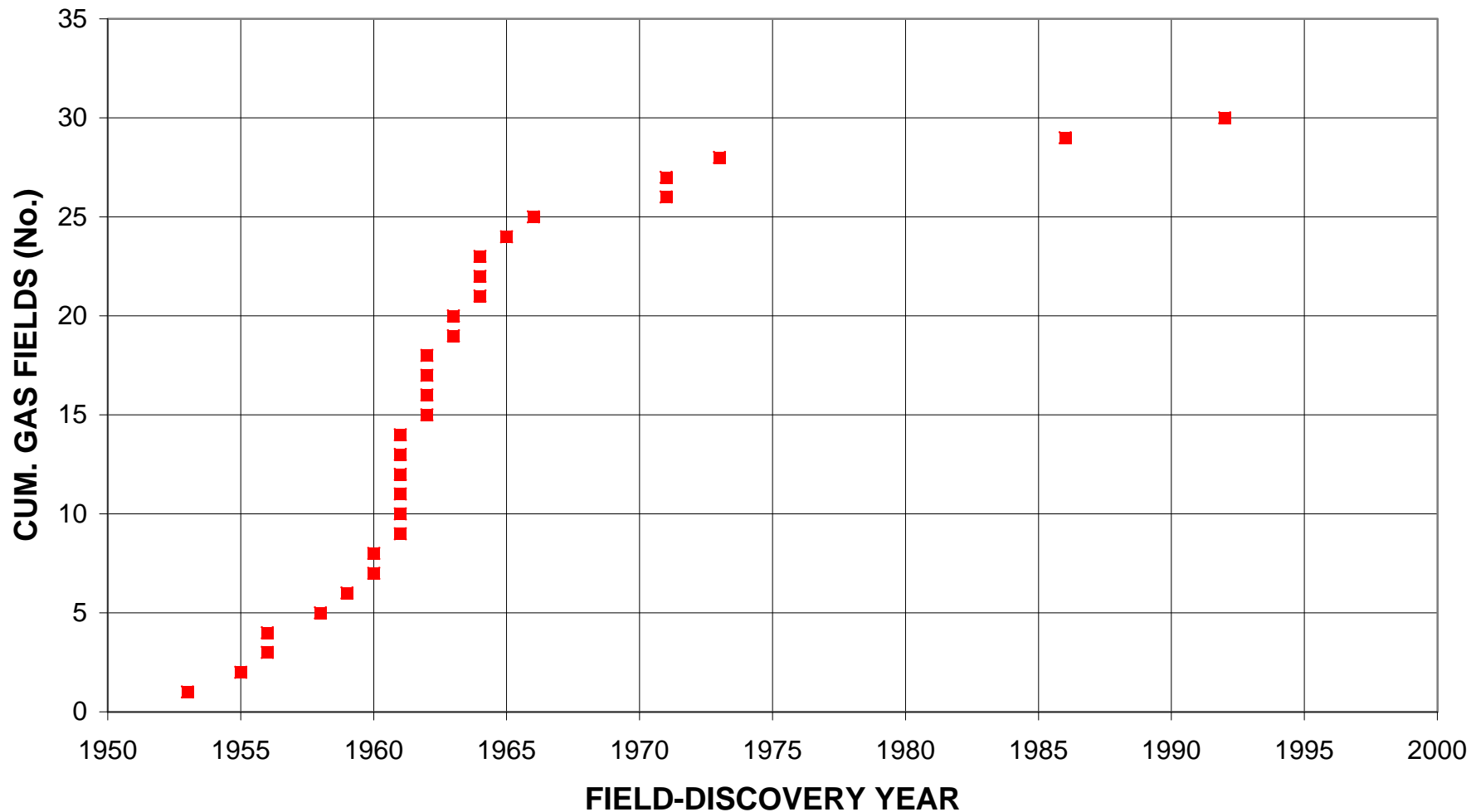
Upper Jurassic-Cretaceous Sandstones, Assessment Unit 11740101



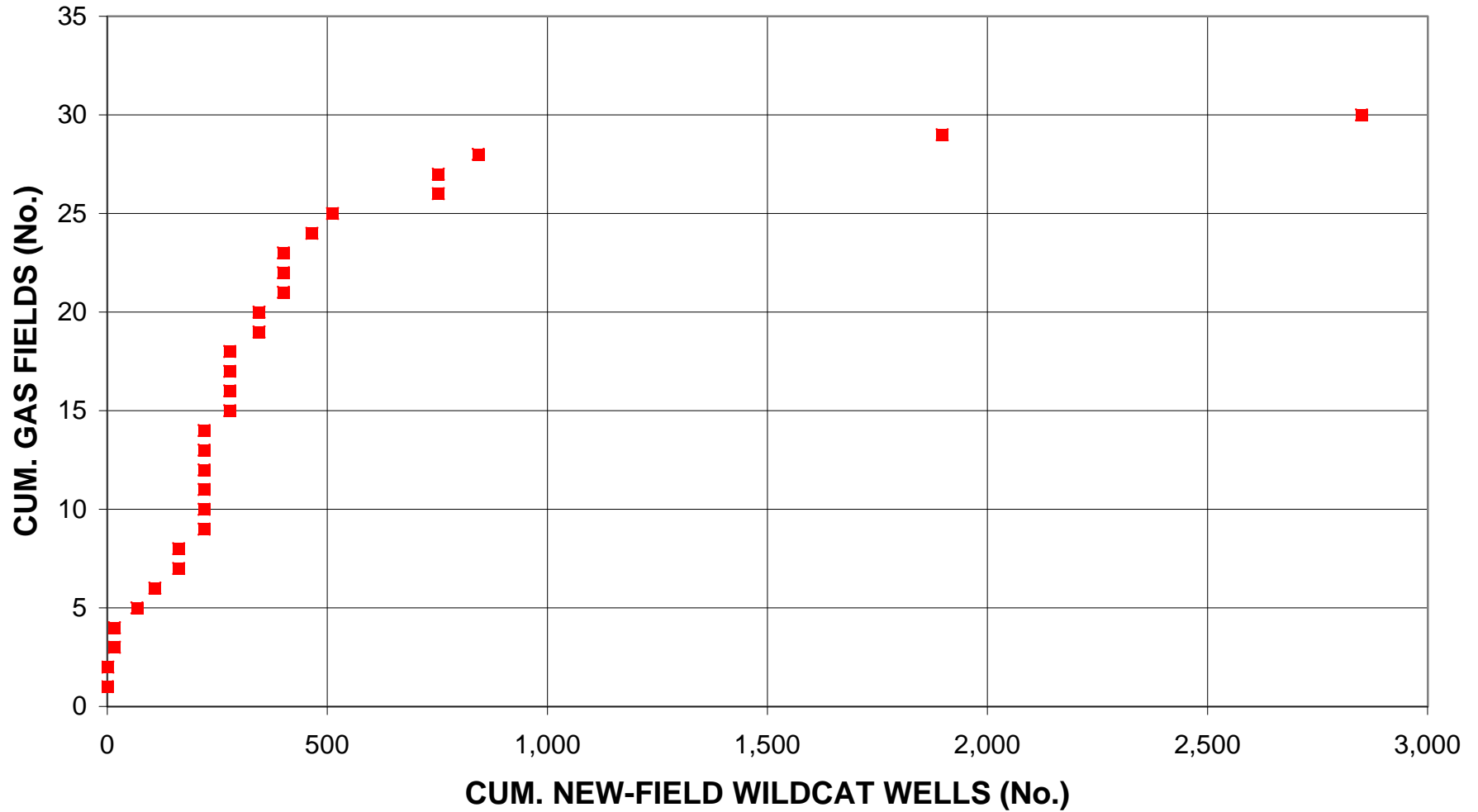
Upper Jurassic-Cretaceous Sandstones, Assessment Unit 11740101



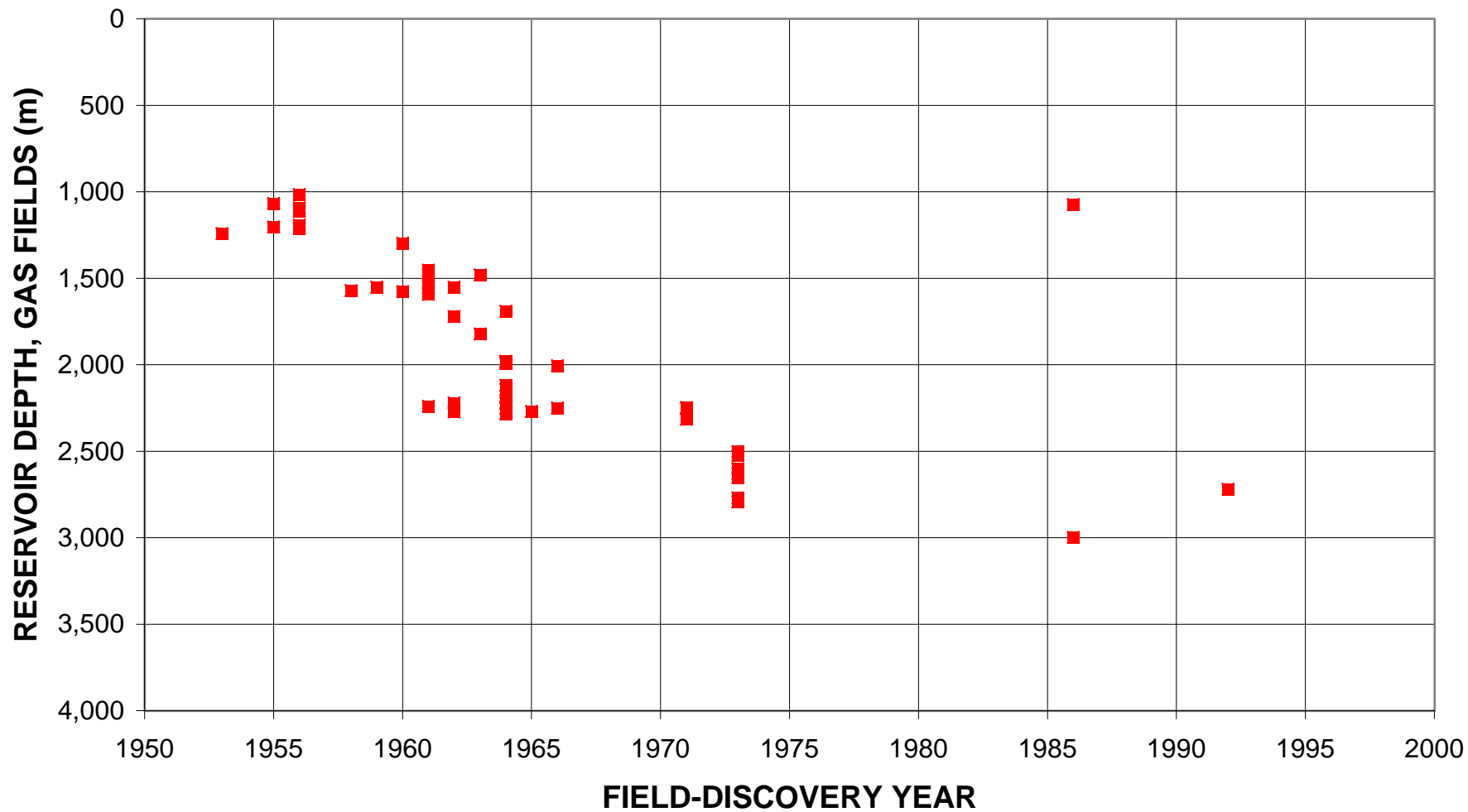
Upper Jurassic-Cretaceous Sandstones, Assessment Unit 11740101



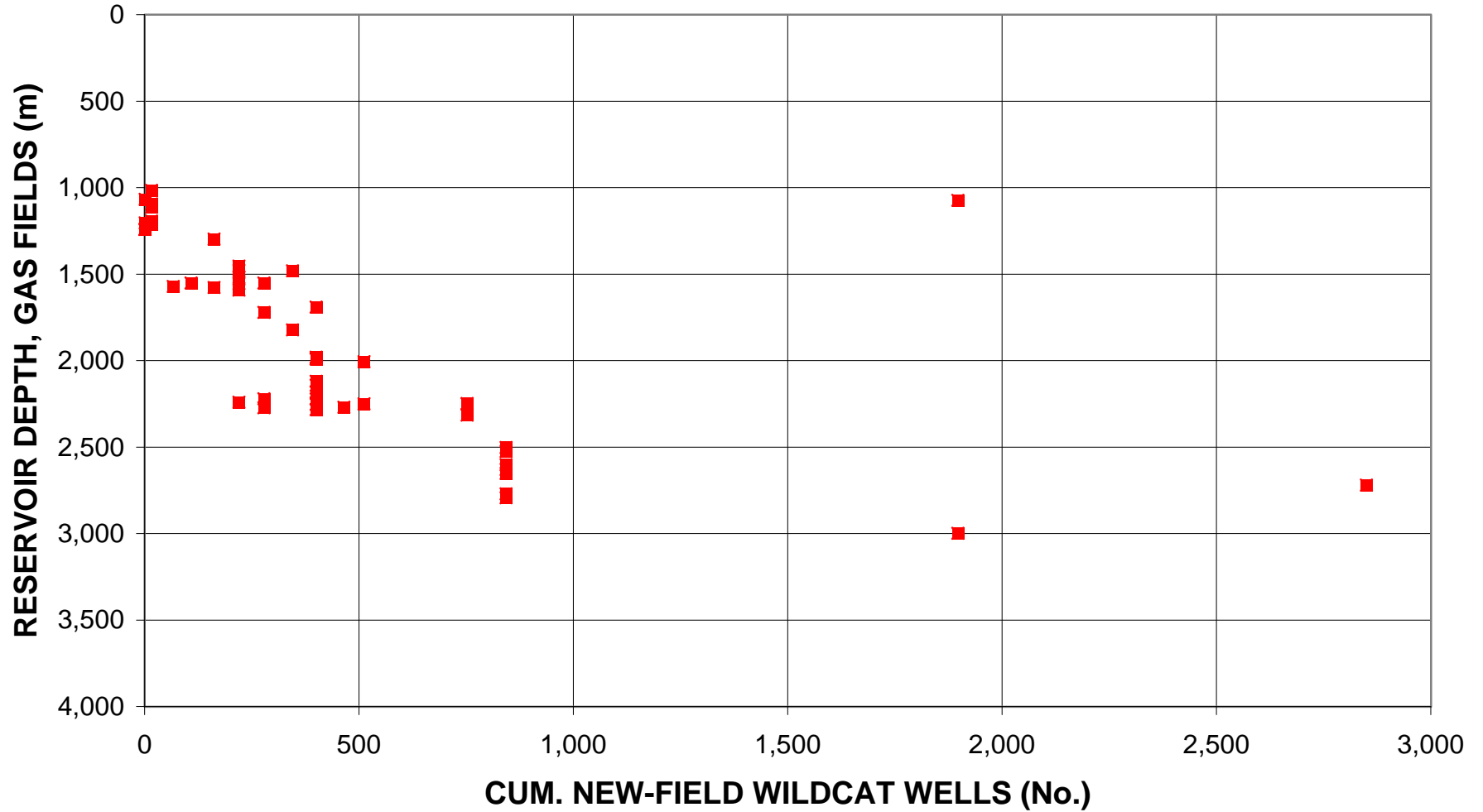
Upper Jurassic-Cretaceous Sandstones, Assessment Unit 11740101



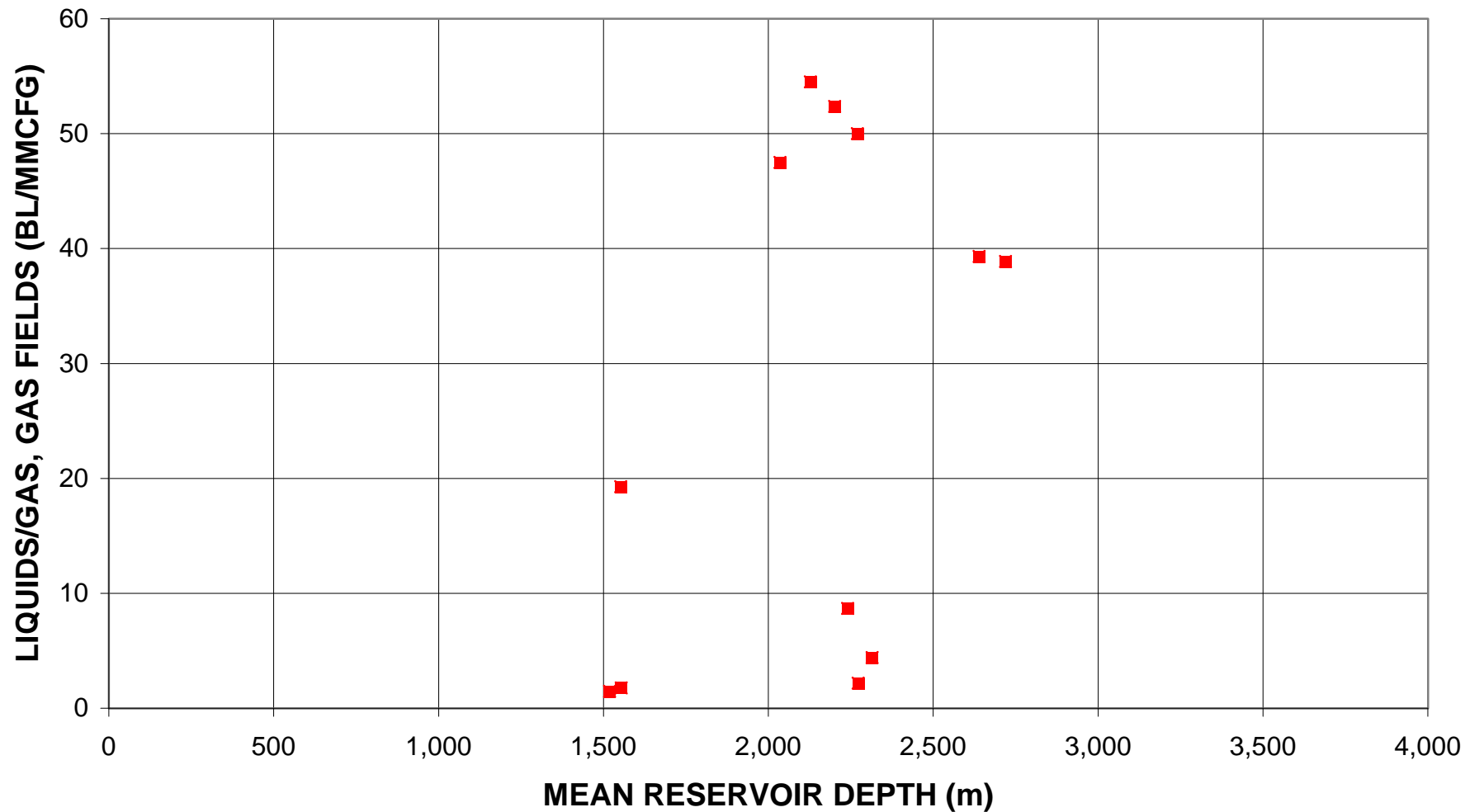
Upper Jurassic-Cretaceous Sandstones, Assessment Unit 11740101



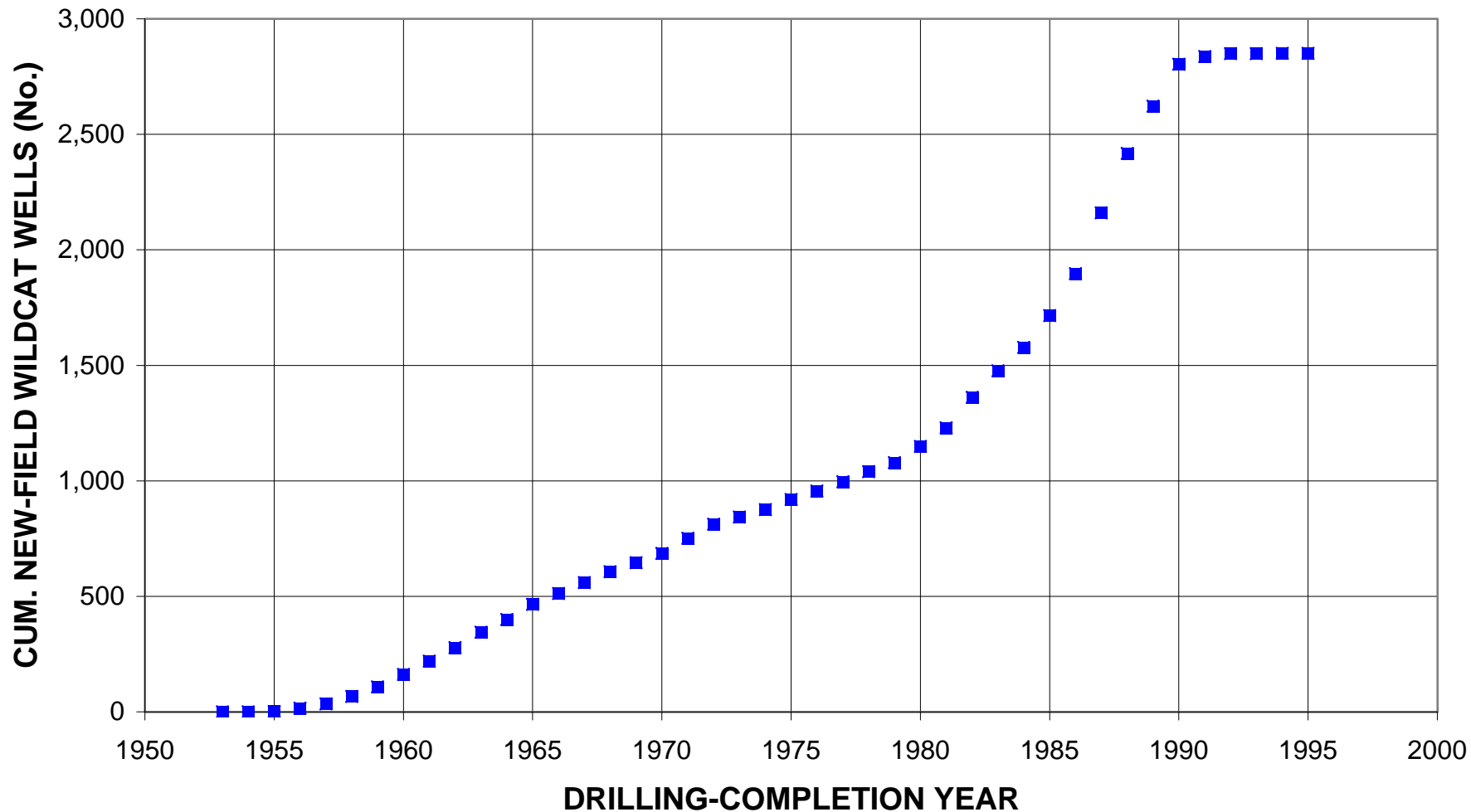
Upper Jurassic-Cretaceous Sandstones, Assessment Unit 11740101



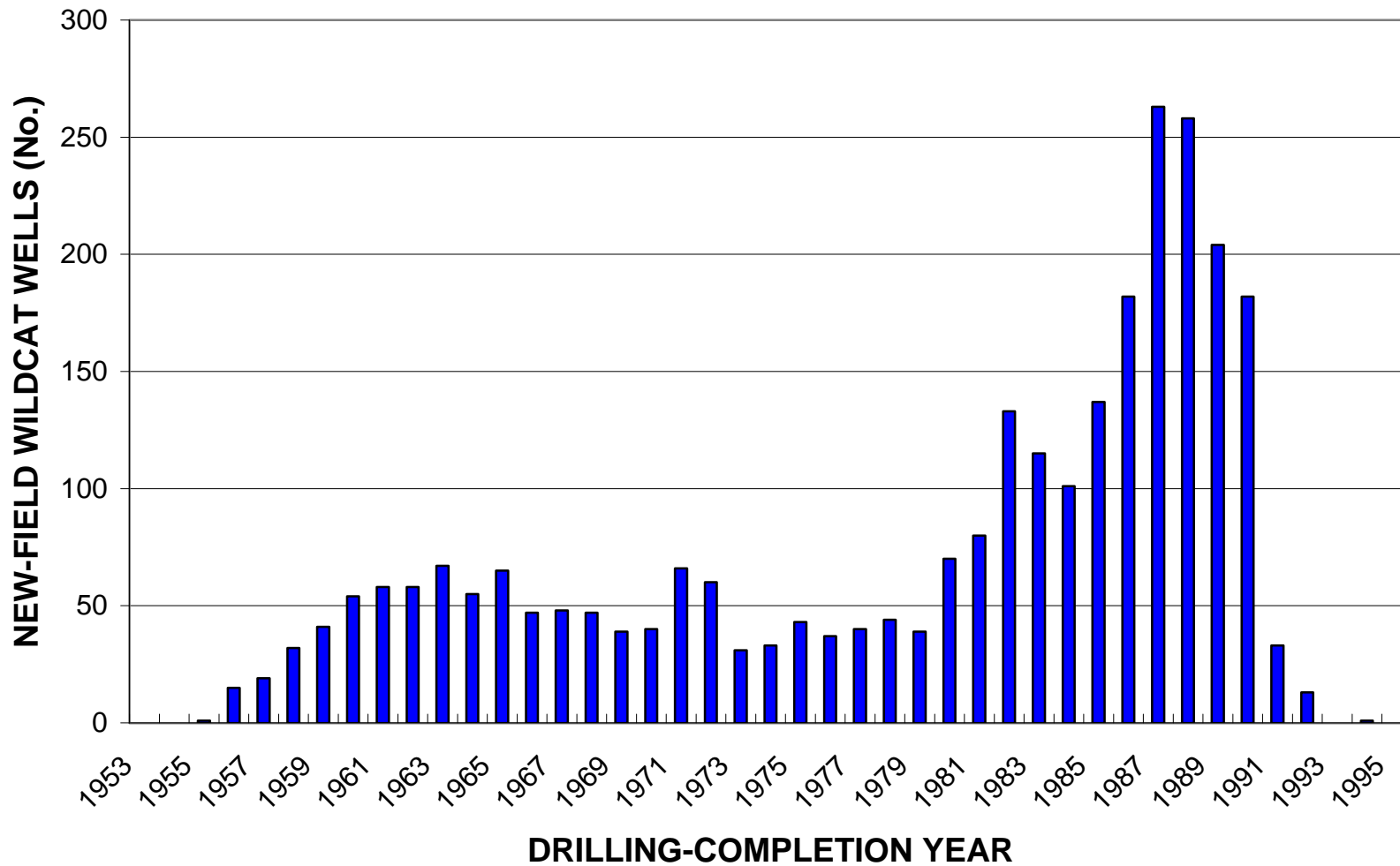
Upper Jurassic-Cretaceous Sandstones, Assessment Unit 11740101



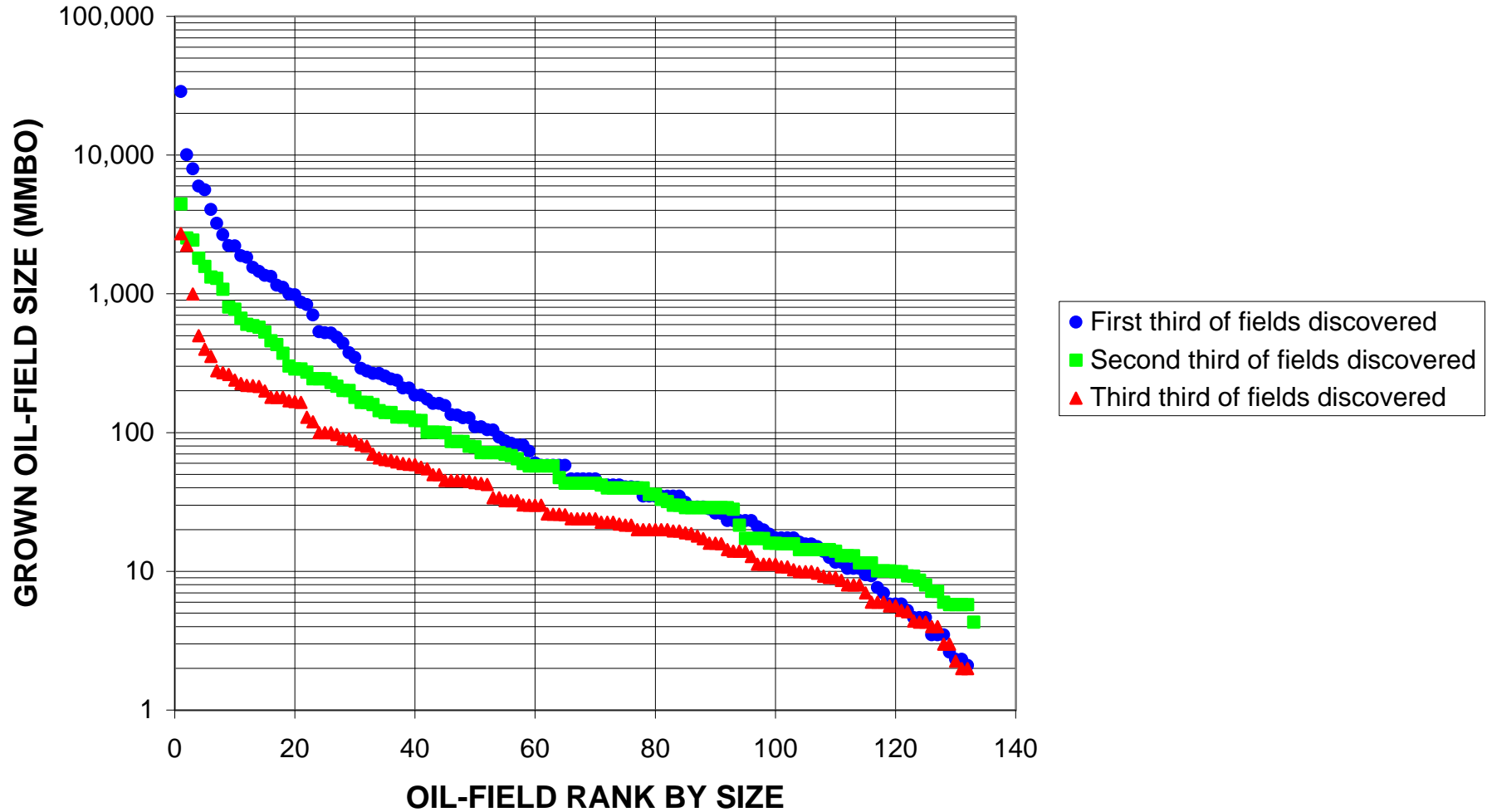
Upper Jurassic-Cretaceous Sandstones, Assessment Unit 11740101



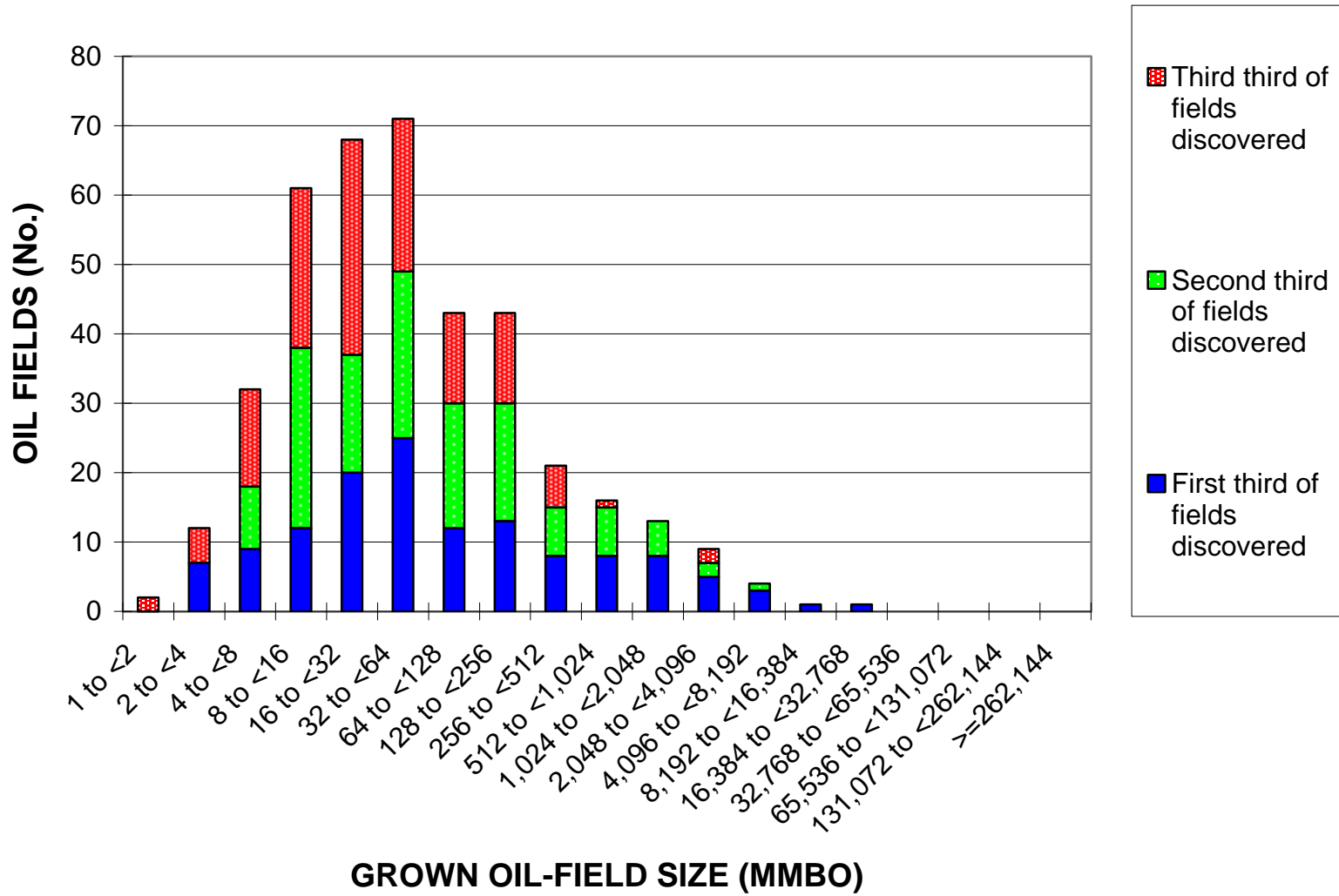
Upper Jurassic-Cretaceous Sandstones, Assessment Unit 11740101



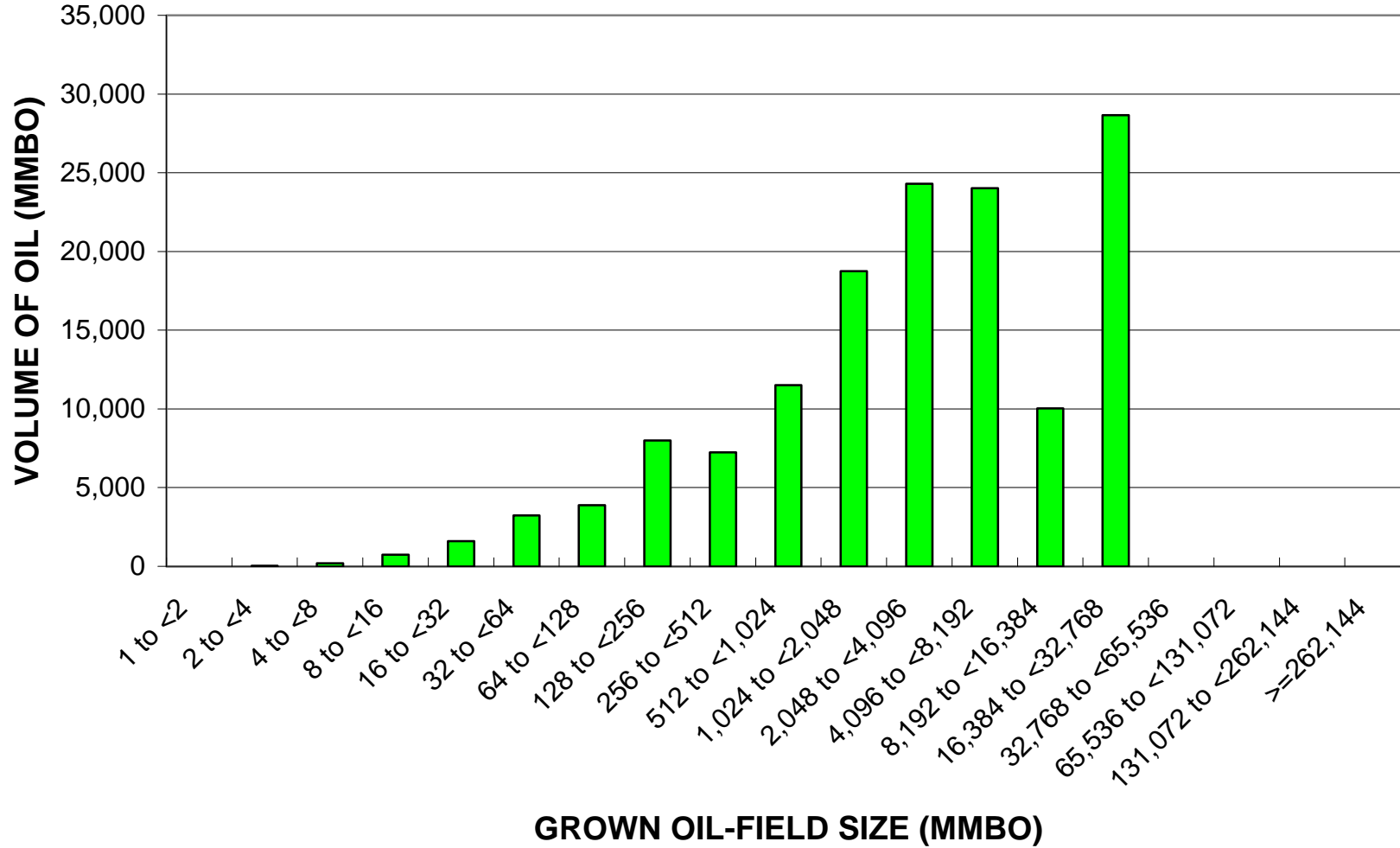
Upper Jurassic-Cretaceous Sandstones, Assessment Unit 11740101



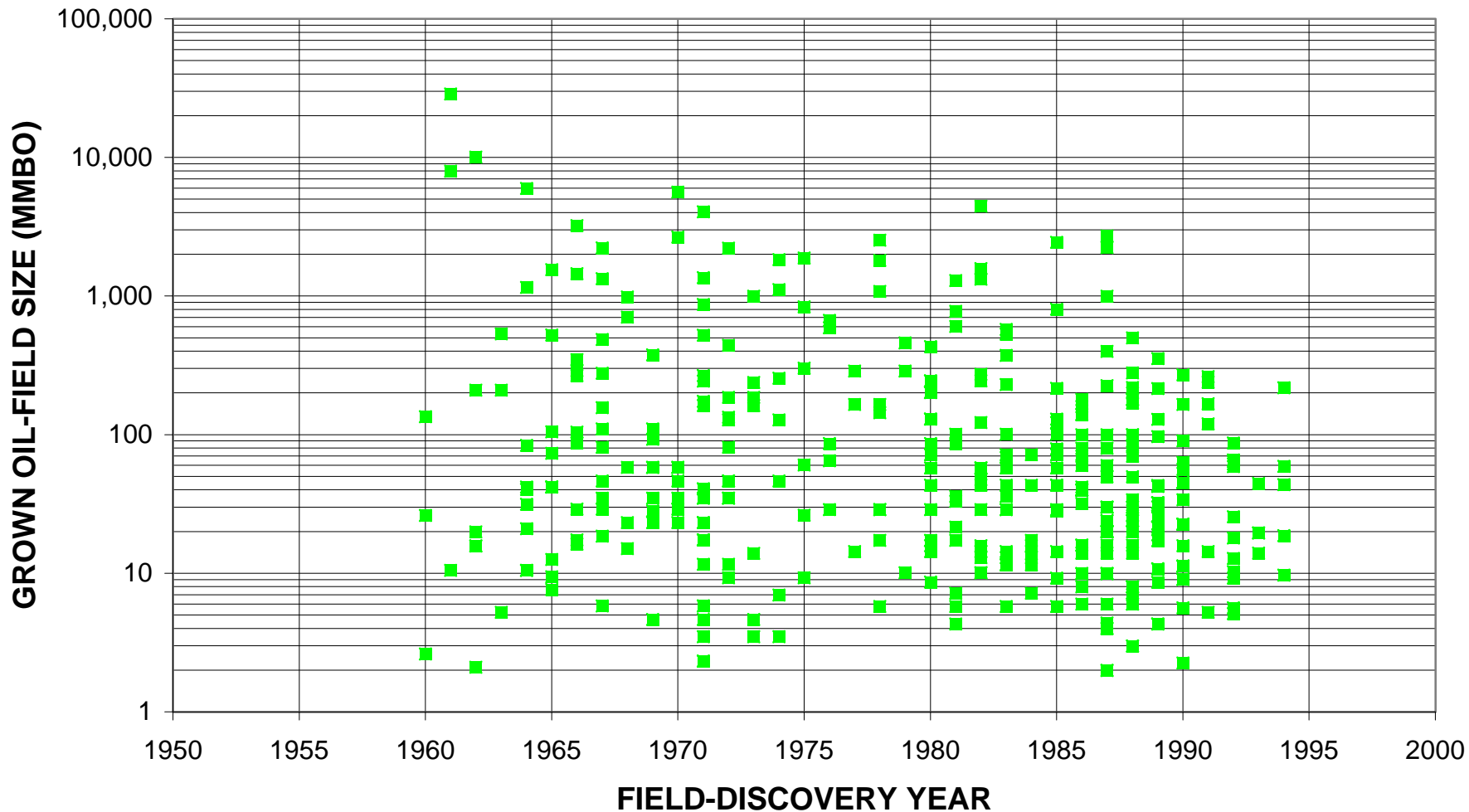
Upper Jurassic-Cretaceous Sandstones, Assessment Unit 11740101



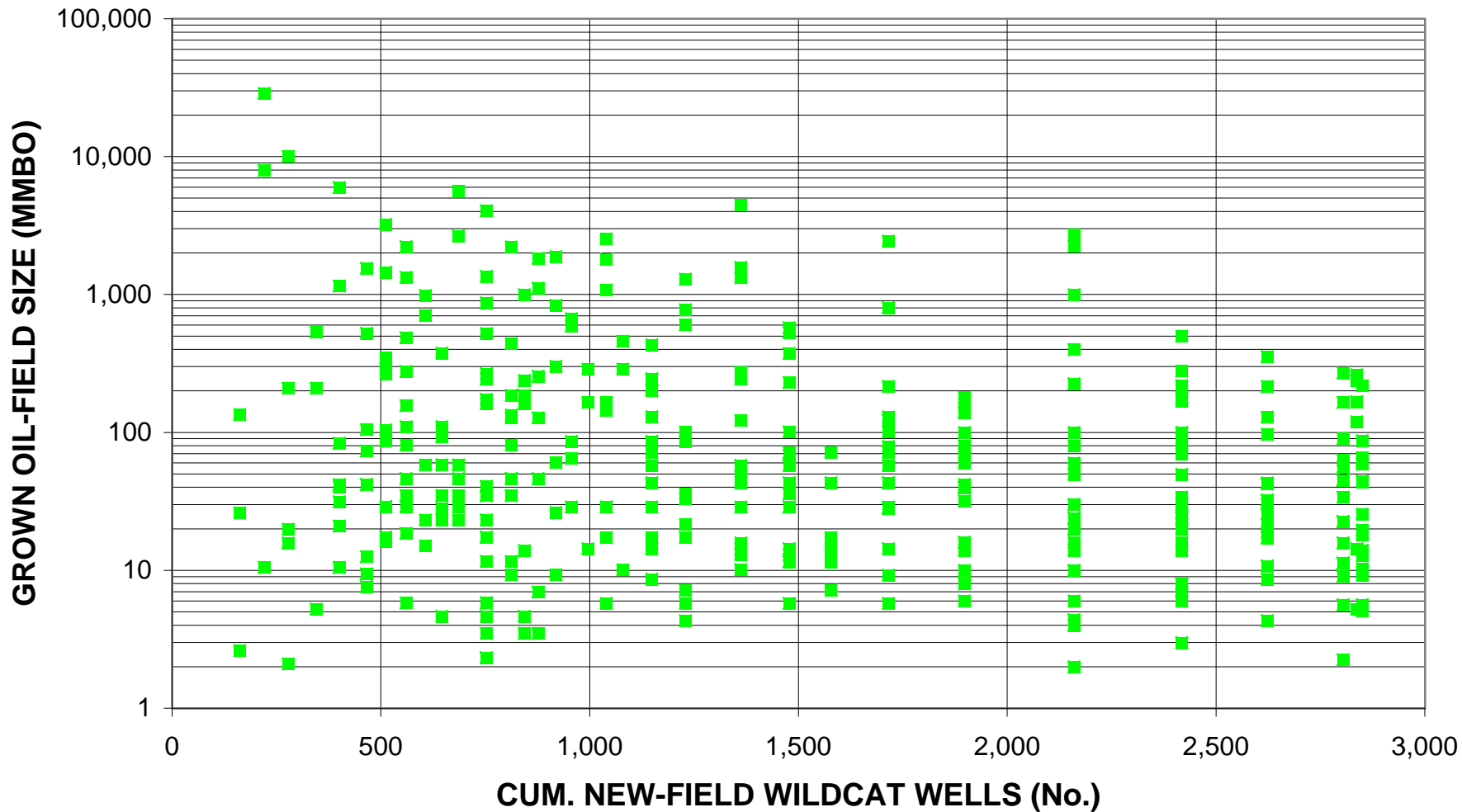
Upper Jurassic-Cretaceous Sandstones, Assessment Unit 11740101



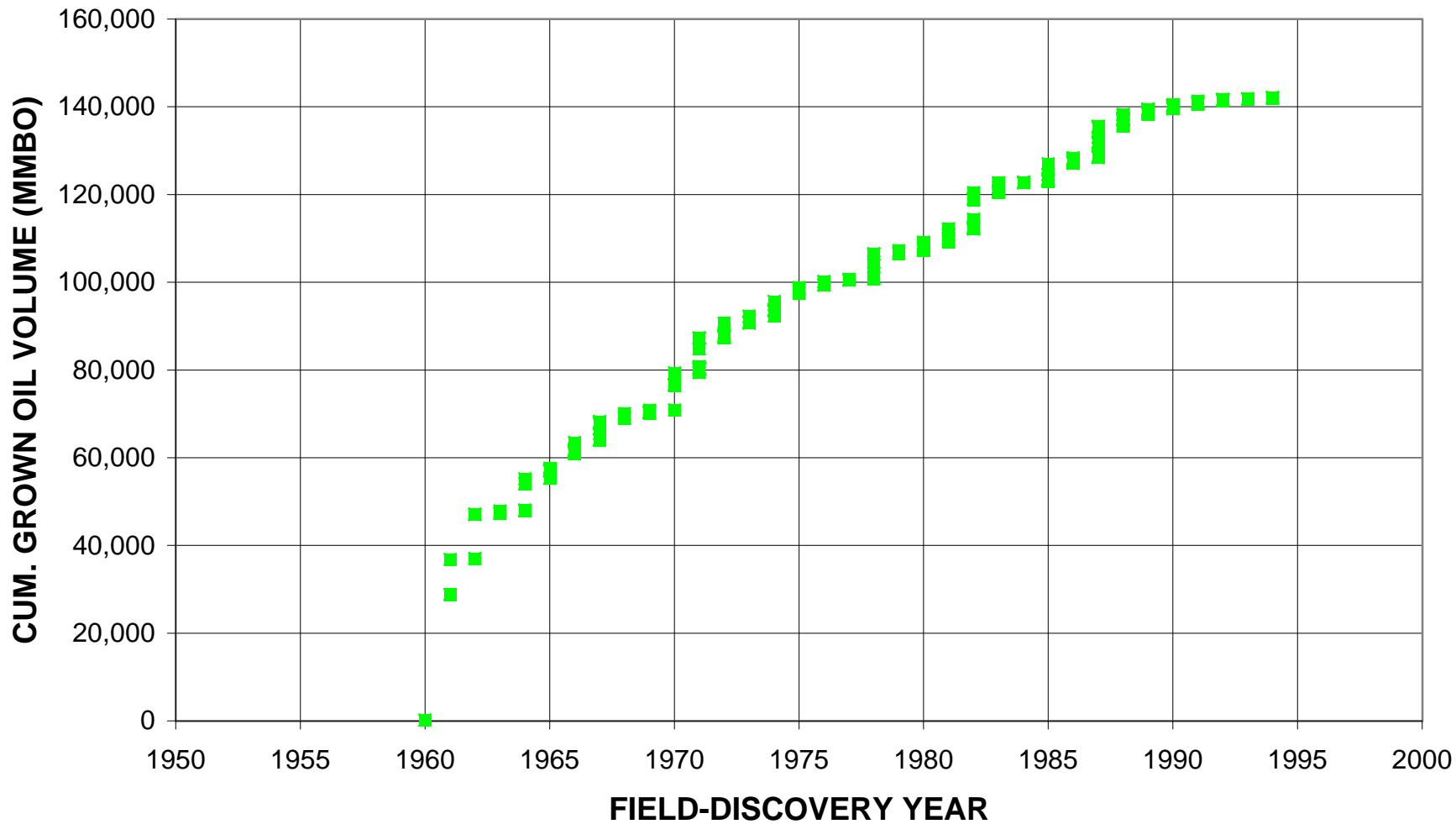
Upper Jurassic-Cretaceous Sandstones, Assessment Unit 11740101



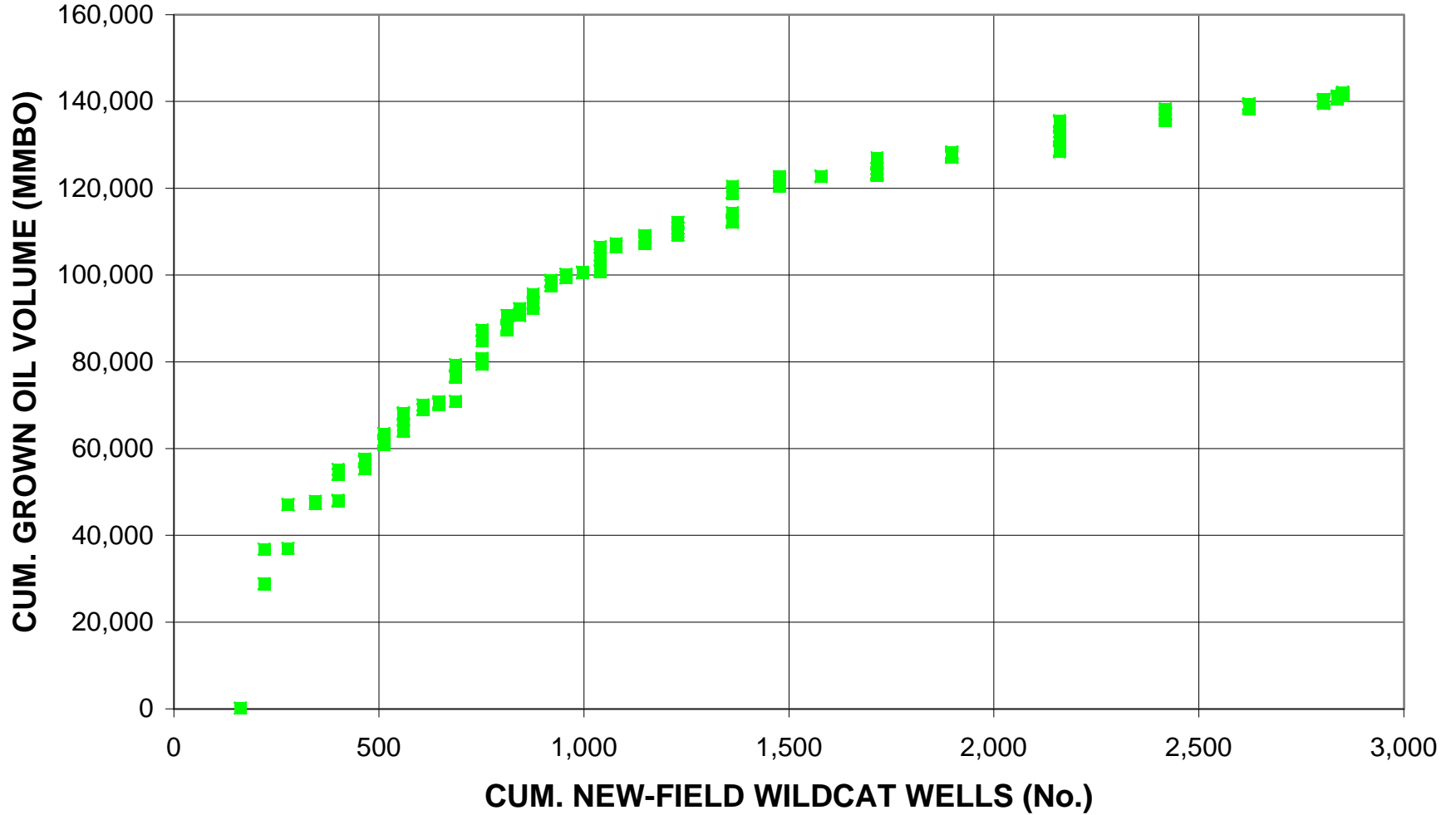
Upper Jurassic-Cretaceous Sandstones, Assessment Unit 11740101



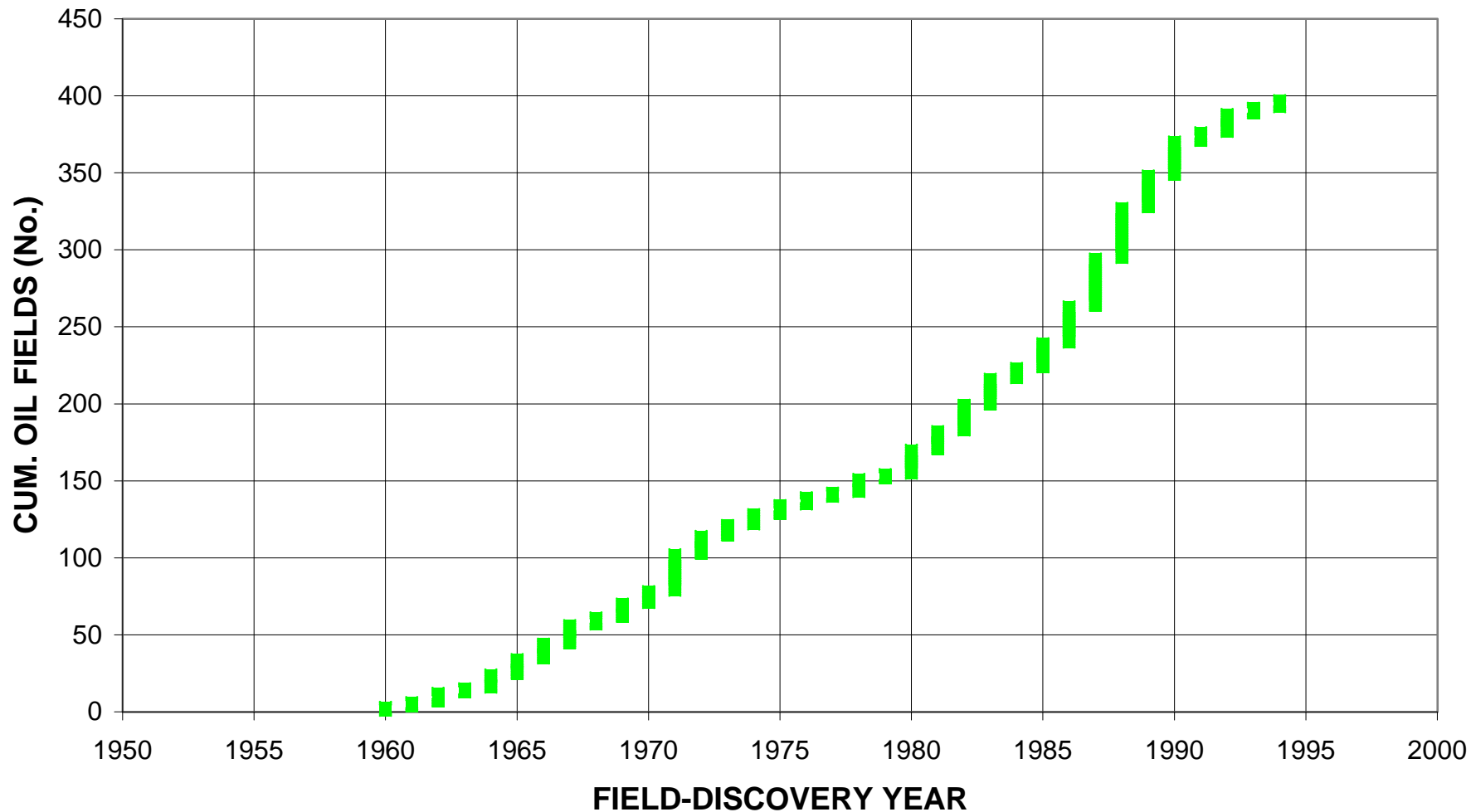
Upper Jurassic-Cretaceous Sandstones, Assessment Unit 11740101



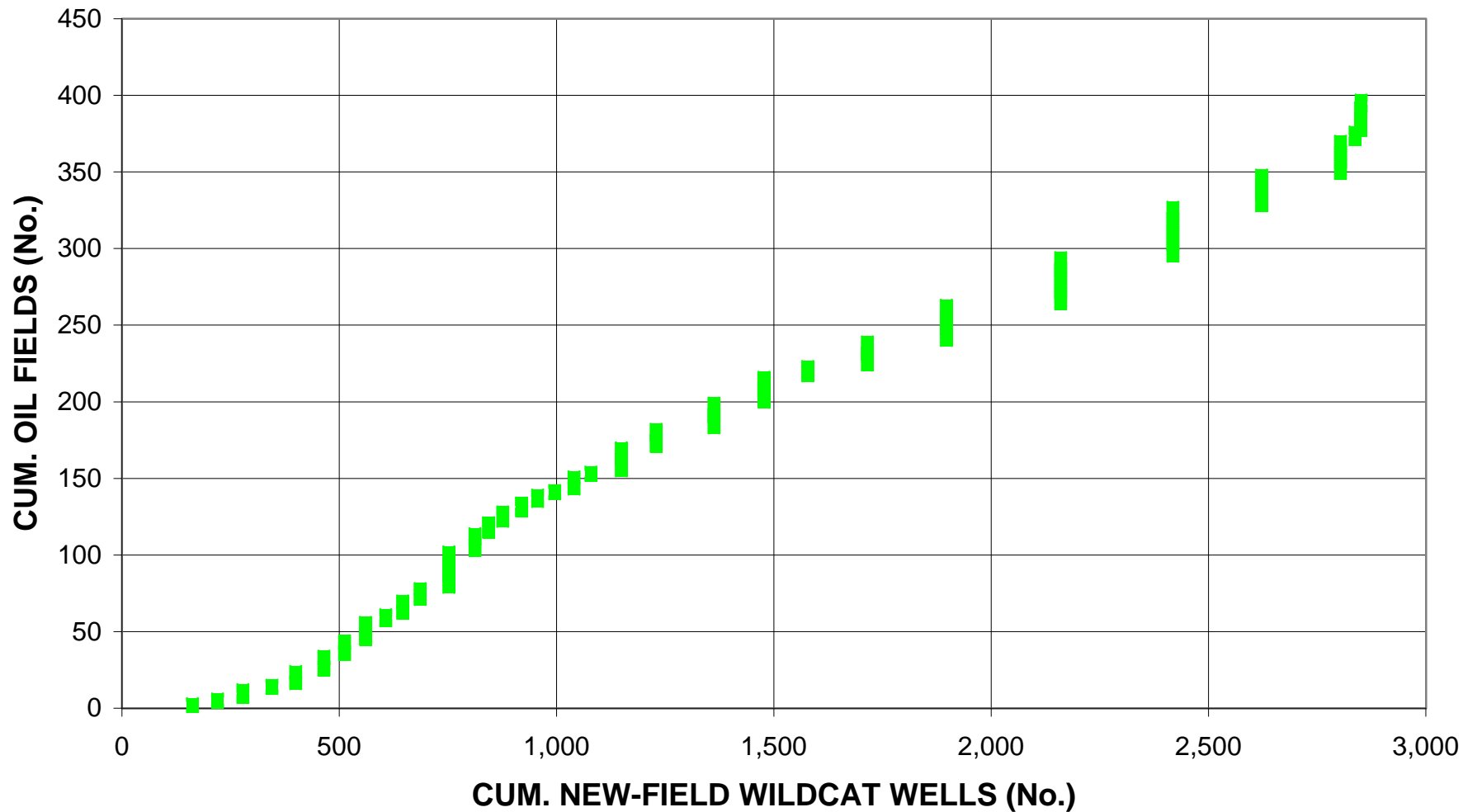
Upper Jurassic-Cretaceous Sandstones, Assessment Unit 11740101



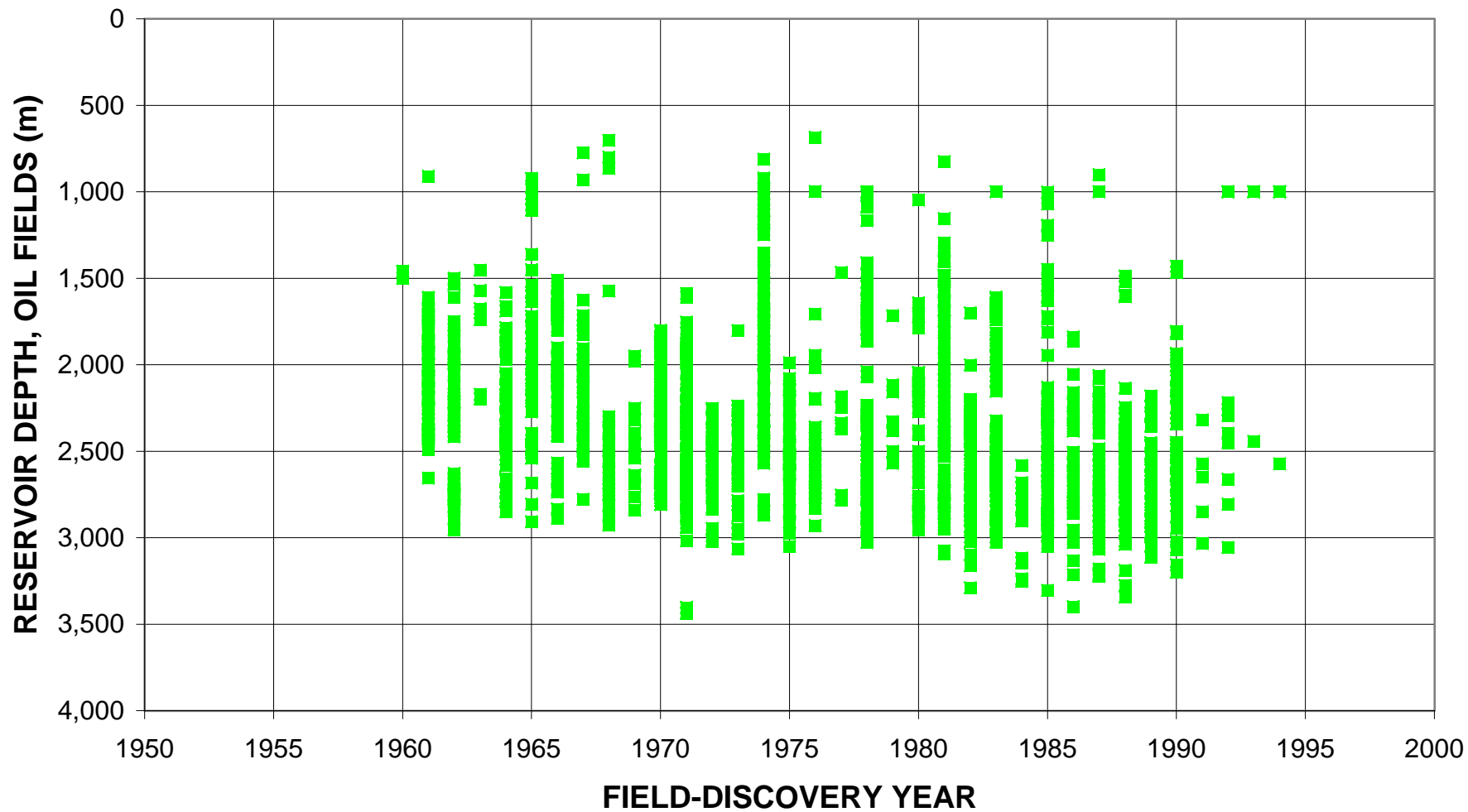
Upper Jurassic-Cretaceous Sandstones, Assessment Unit 11740101



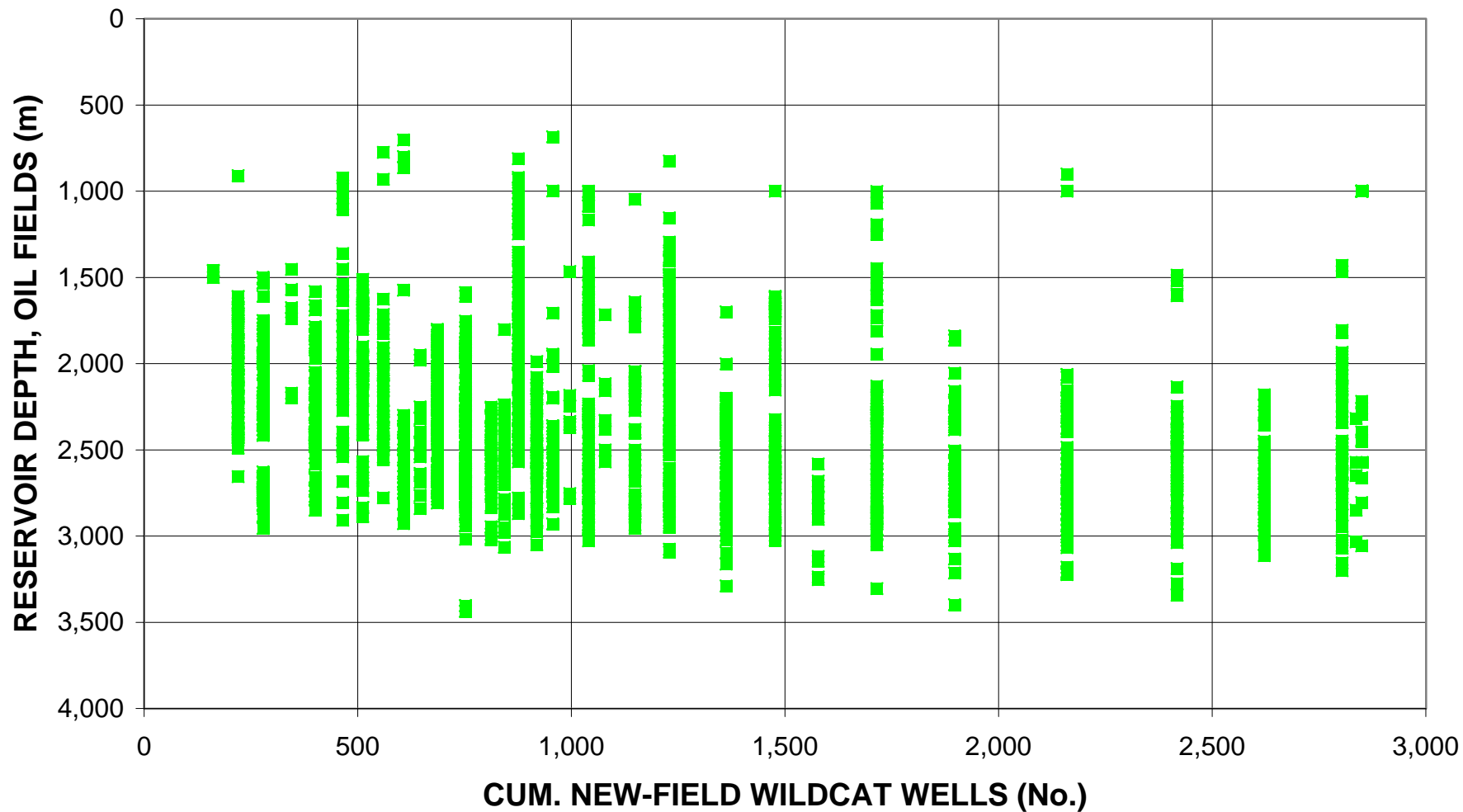
Upper Jurassic-Cretaceous Sandstones, Assessment Unit 11740101



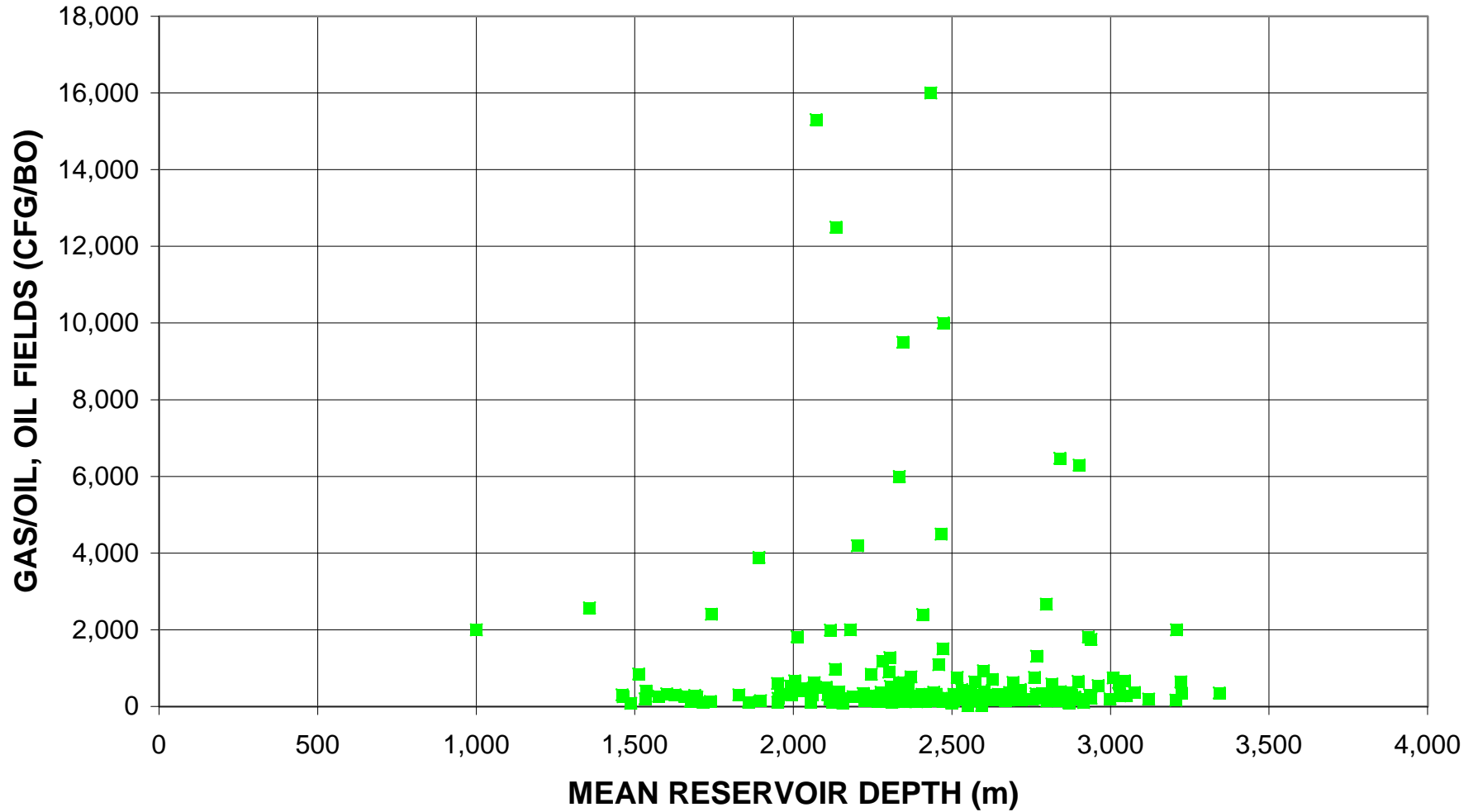
Upper Jurassic-Cretaceous Sandstones, Assessment Unit 11740101



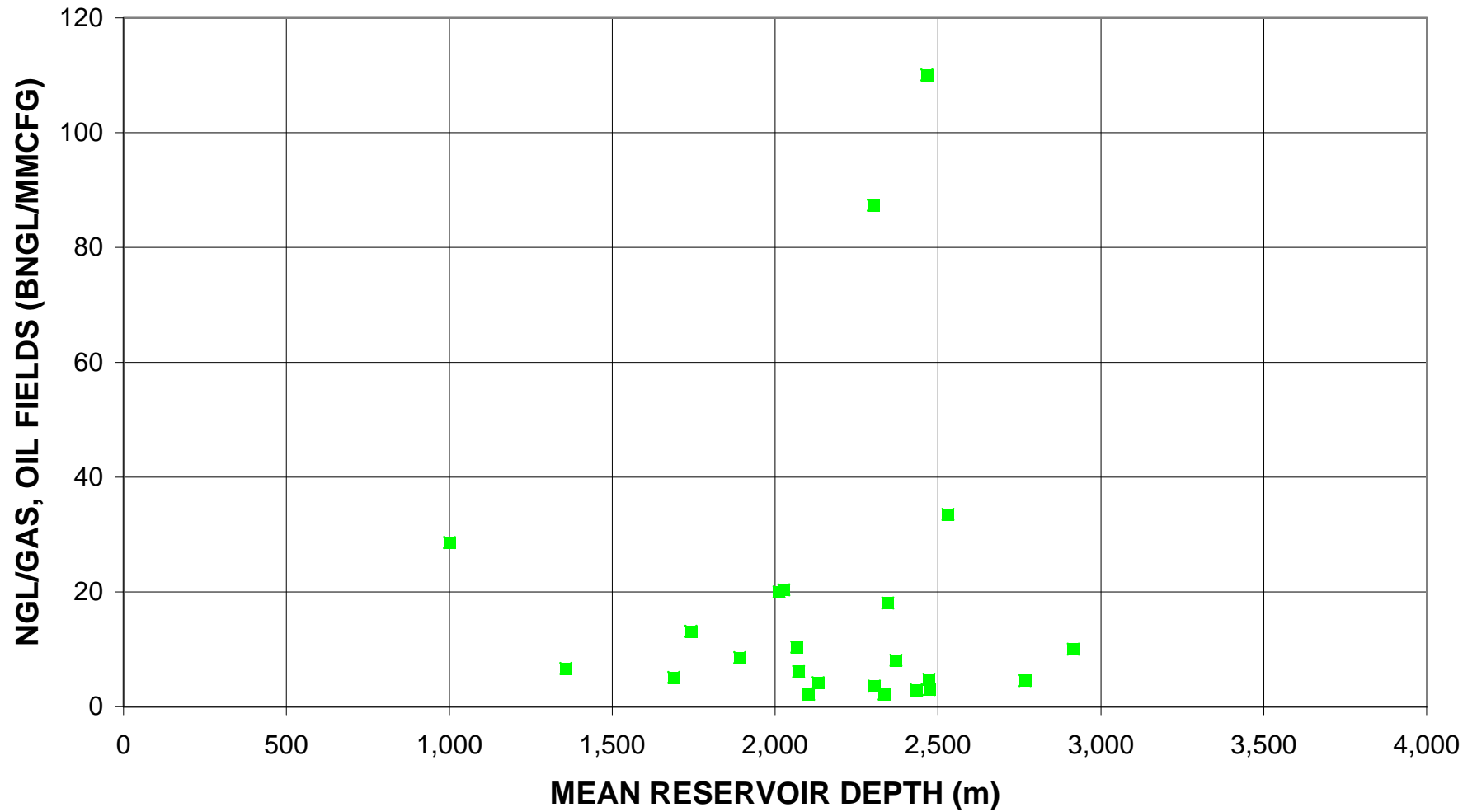
Upper Jurassic-Cretaceous Sandstones, Assessment Unit 11740101



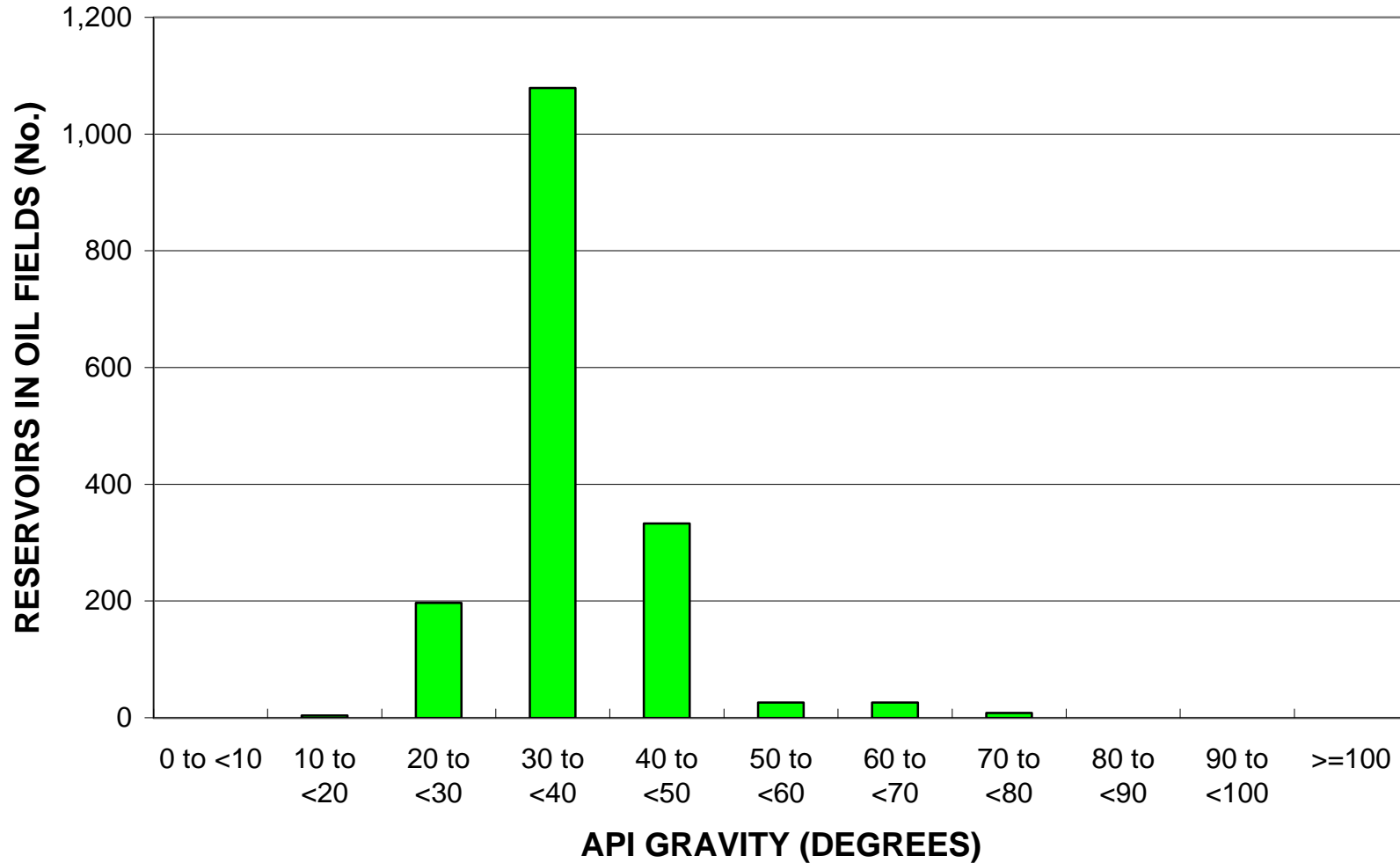
Upper Jurassic-Cretaceous Sandstones, Assessment Unit 11740101



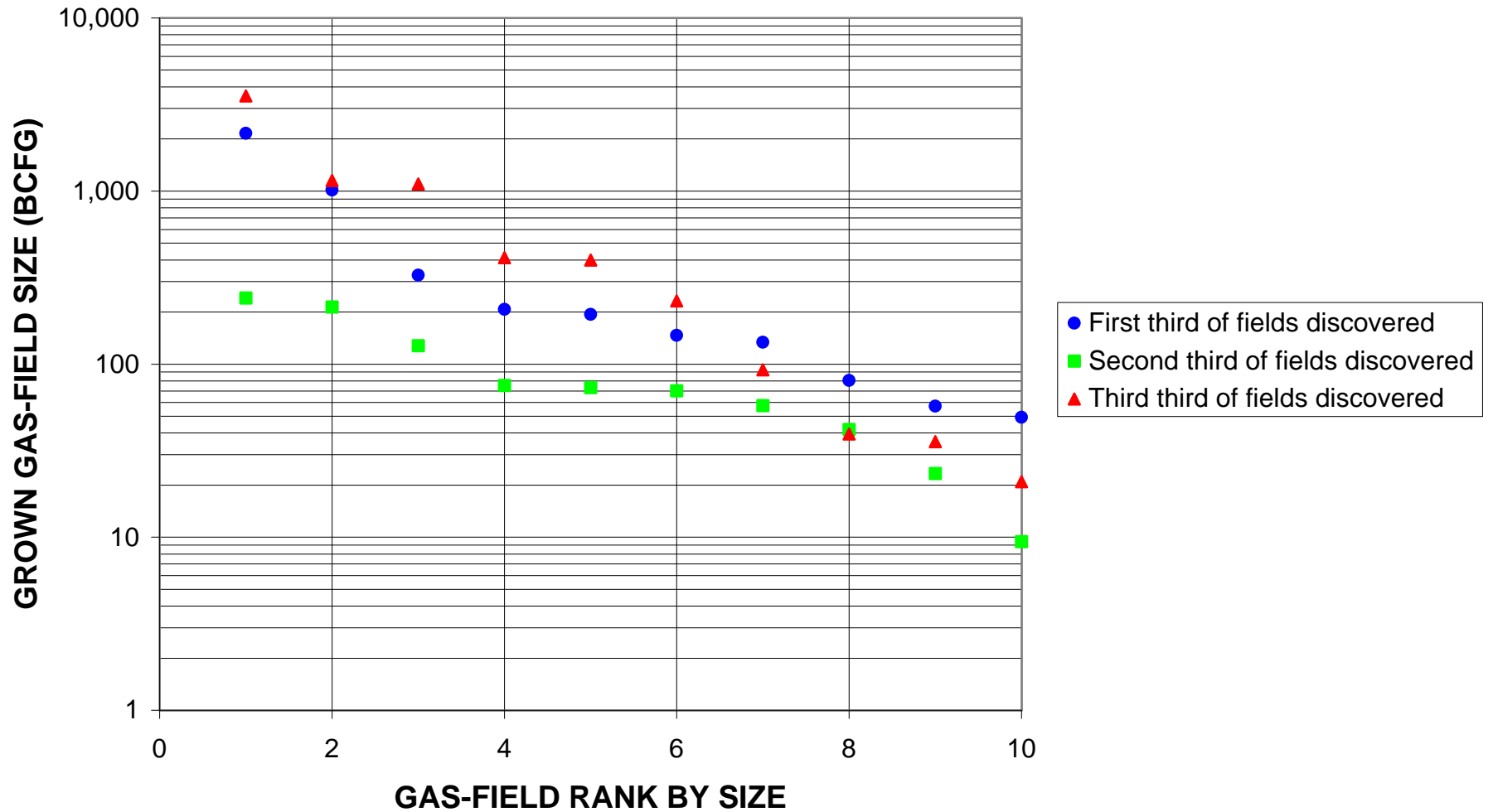
Upper Jurassic-Cretaceous Sandstones, Assessment Unit 11740101



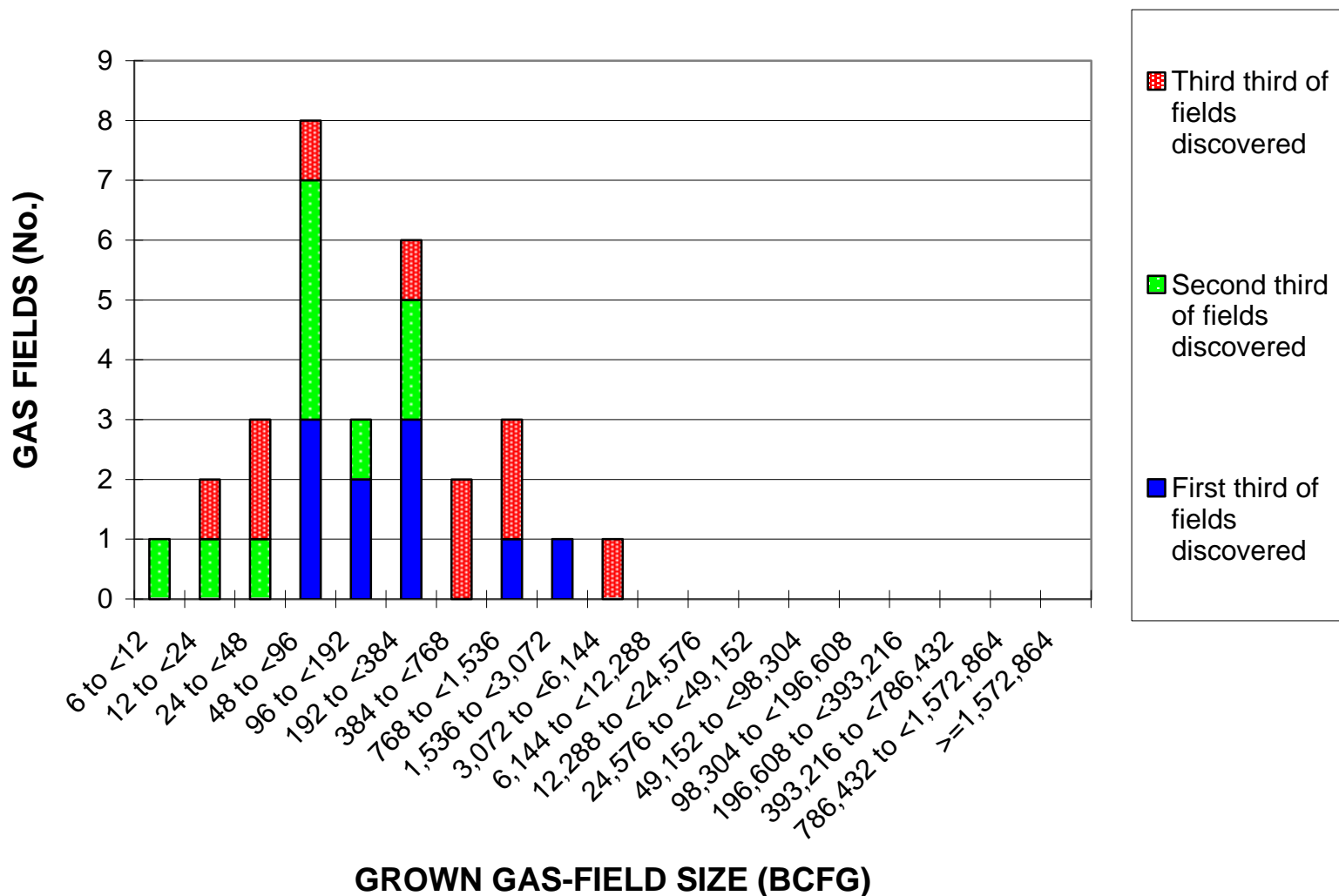
Upper Jurassic-Cretaceous Sandstones, Assessment Unit 11740101



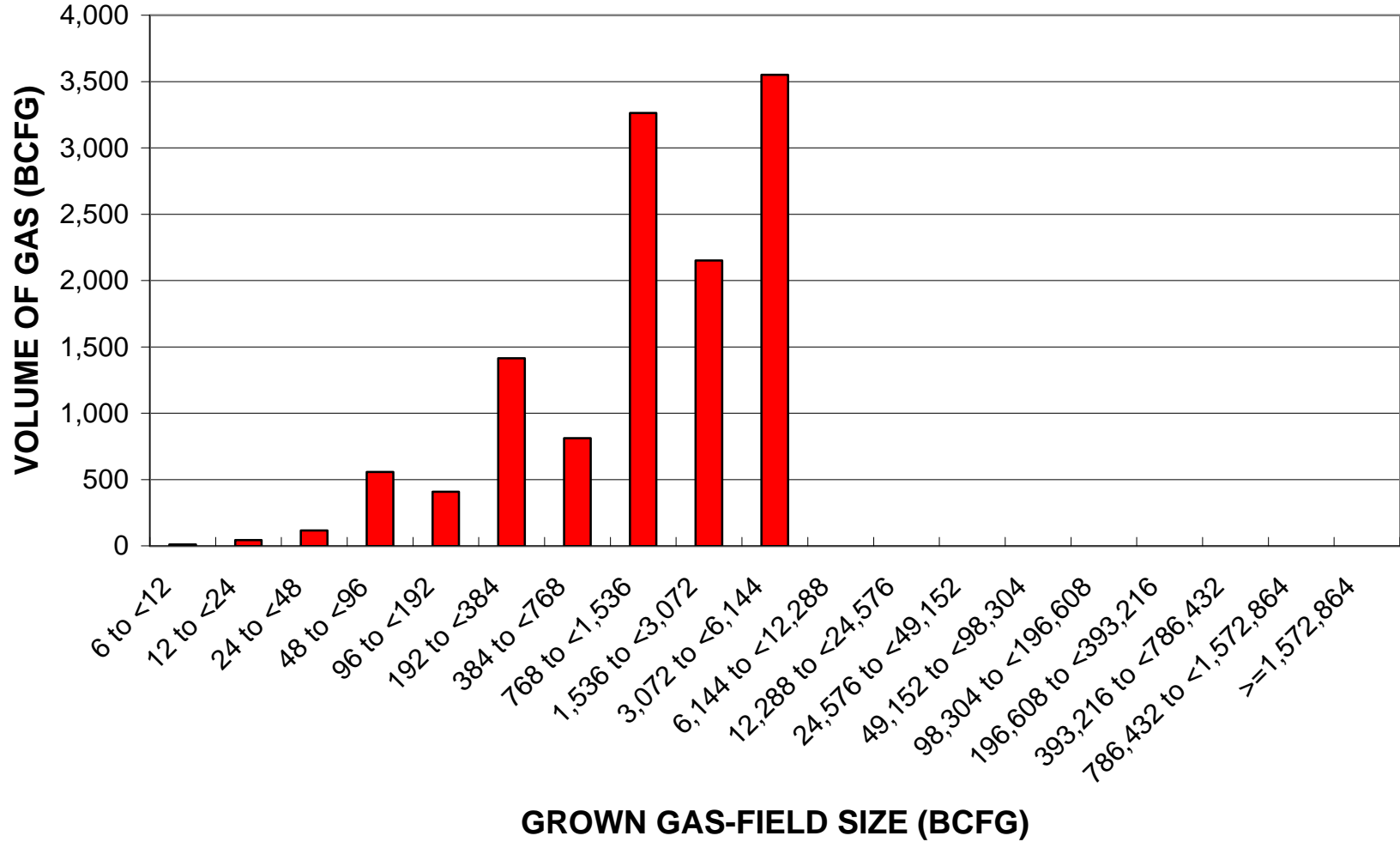
Upper Jurassic-Cretaceous Sandstones, Assessment Unit 11740101



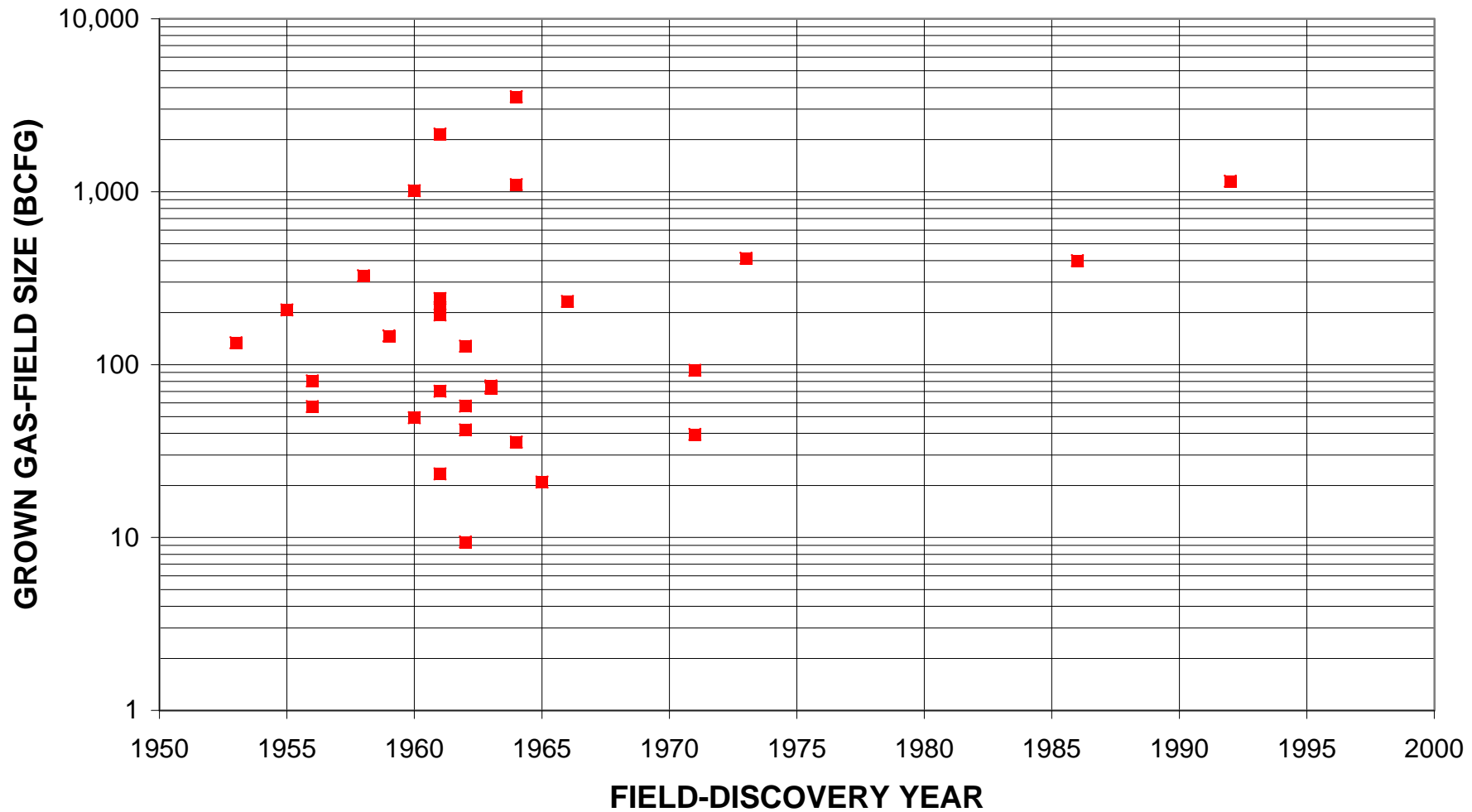
Upper Jurassic-Cretaceous Sandstones, Assessment Unit 11740101



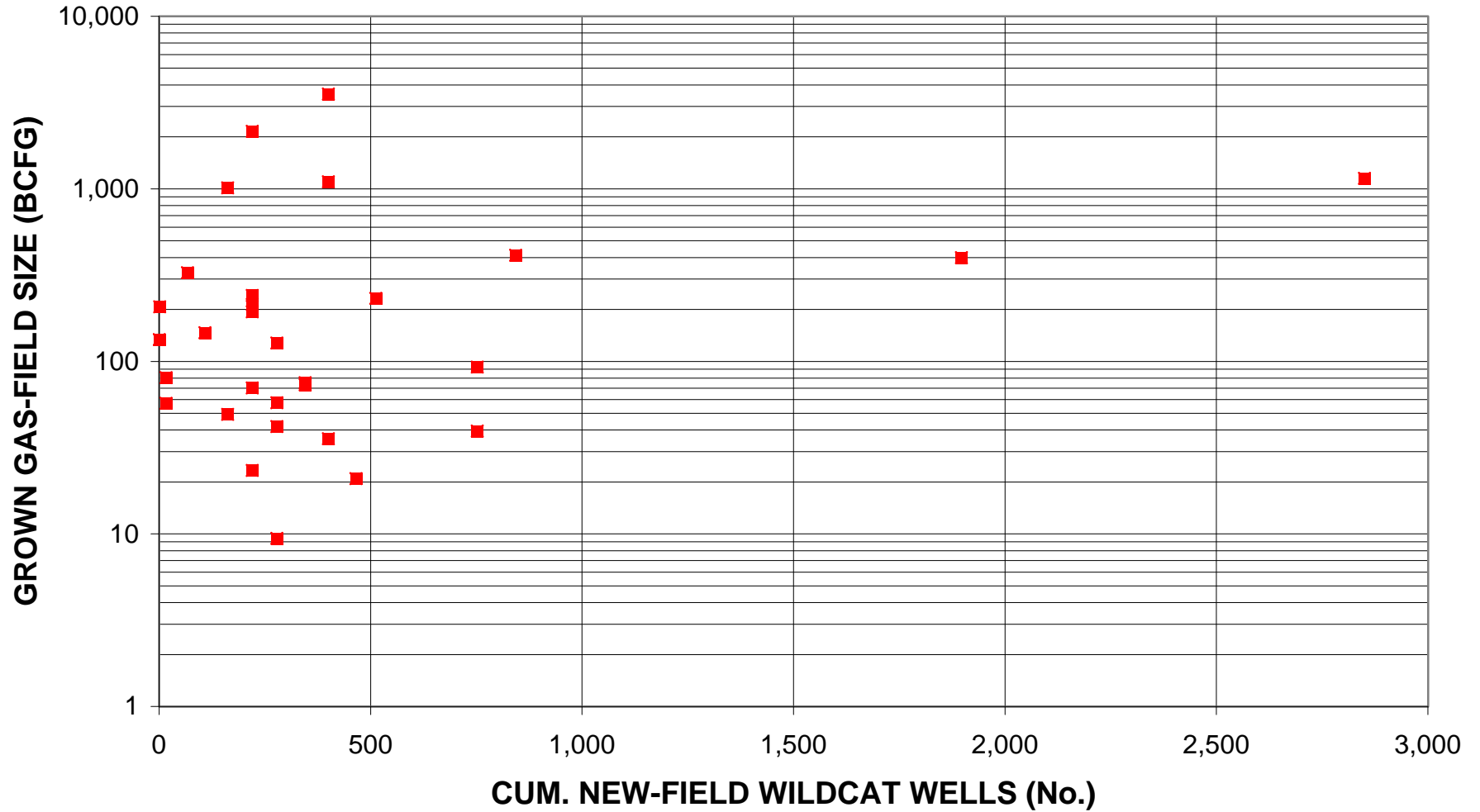
Upper Jurassic-Cretaceous Sandstones, Assessment Unit 11740101



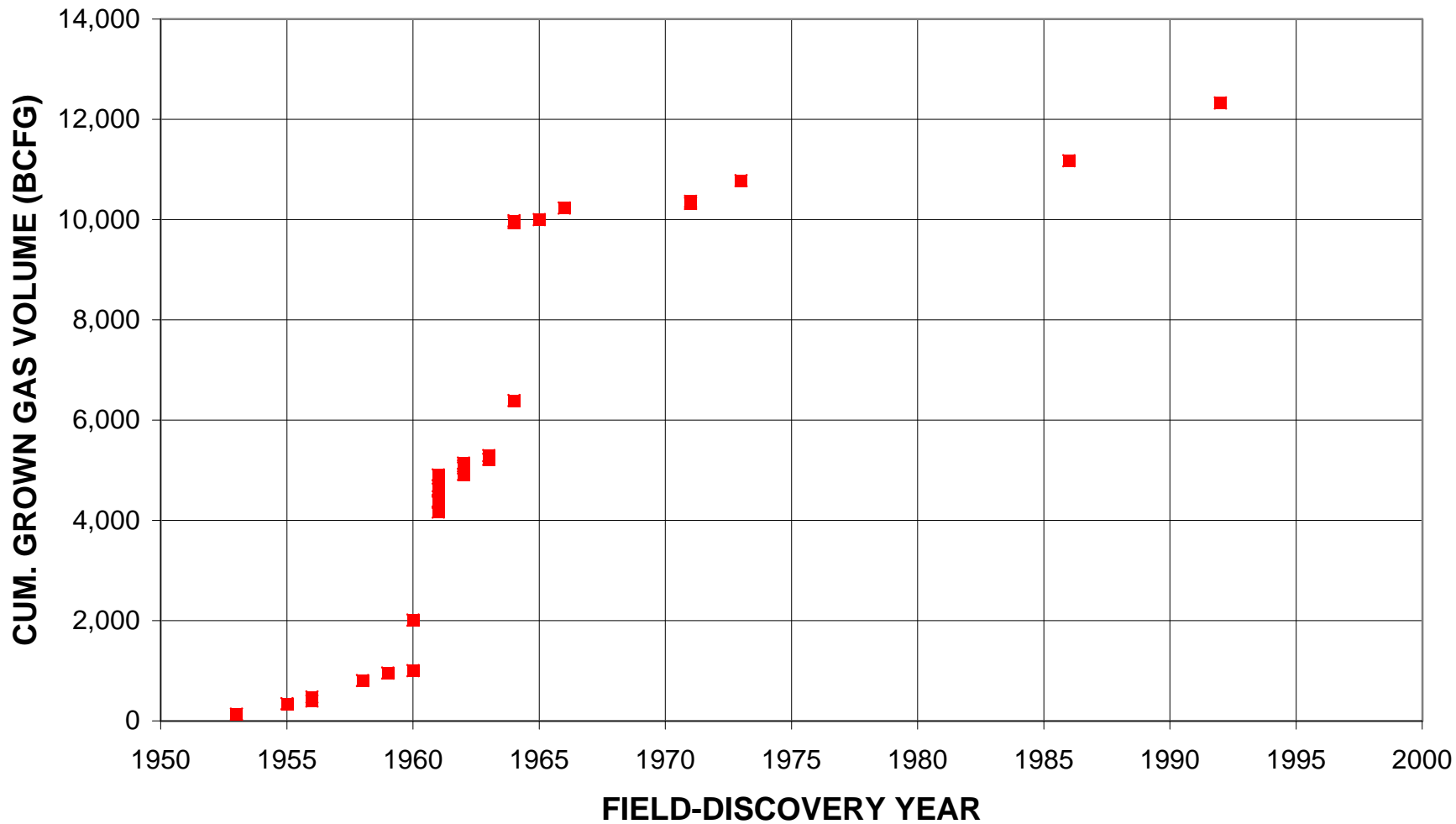
Upper Jurassic-Cretaceous Sandstones, Assessment Unit 11740101



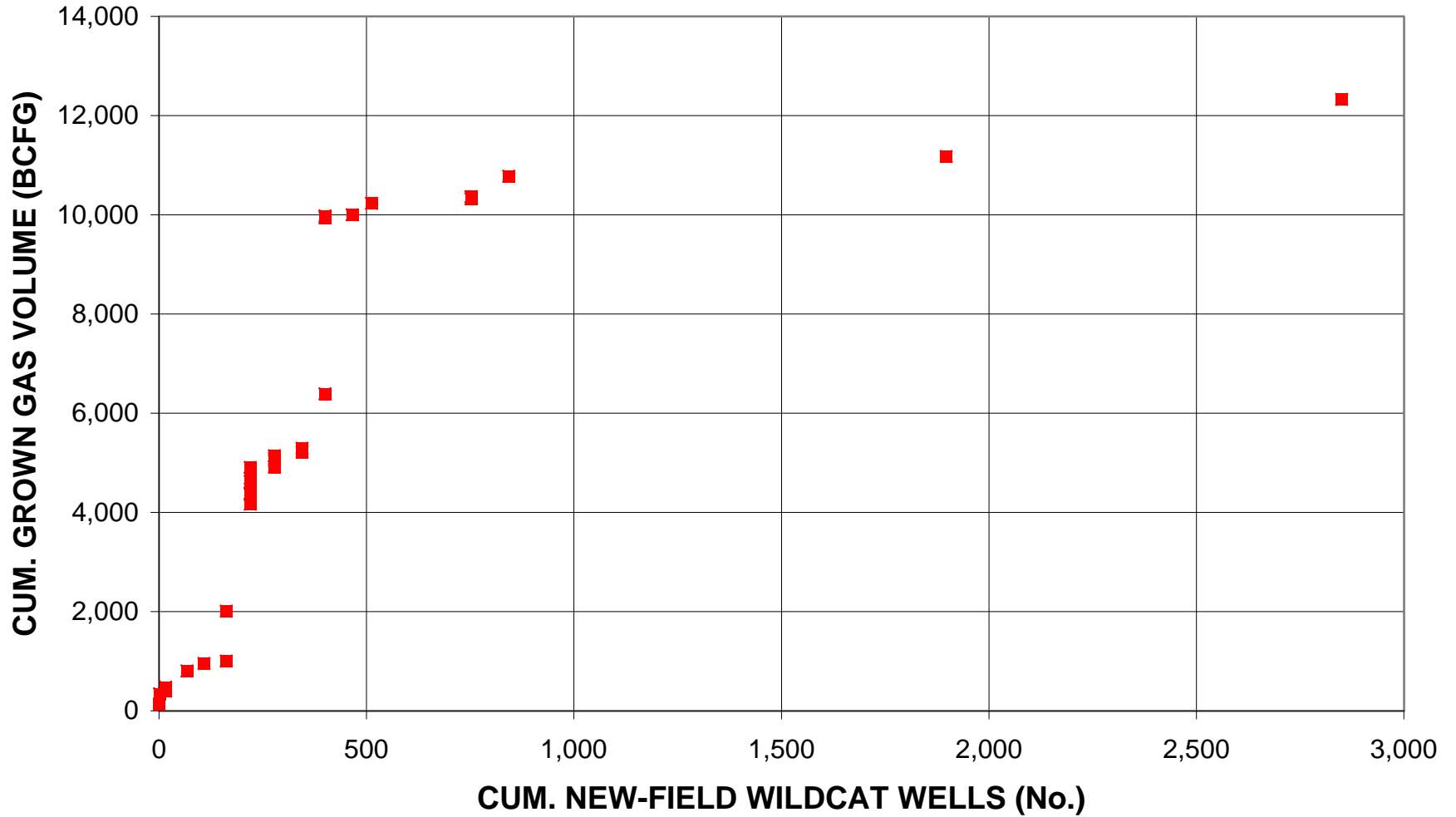
Upper Jurassic-Cretaceous Sandstones, Assessment Unit 11740101



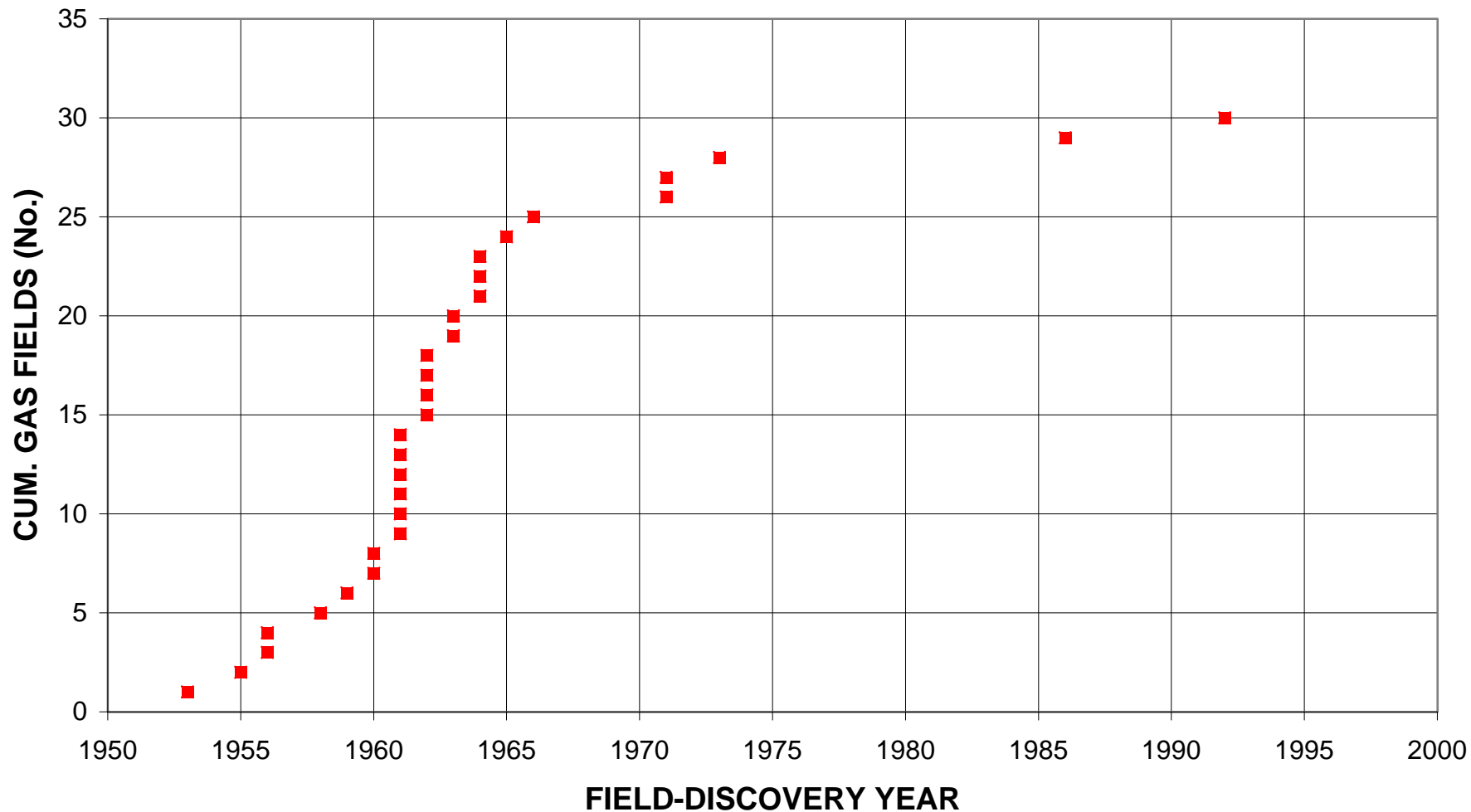
Upper Jurassic-Cretaceous Sandstones, Assessment Unit 11740101



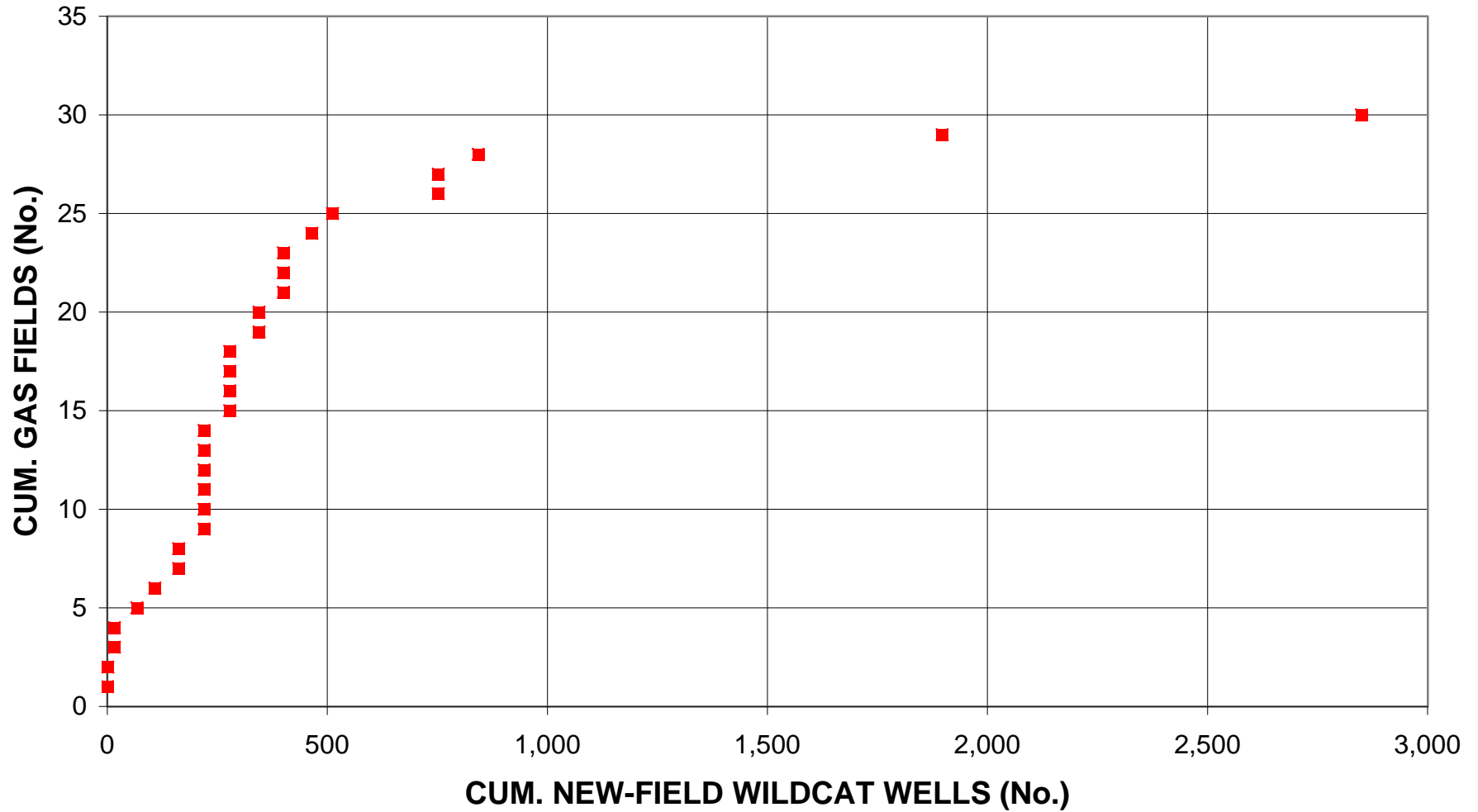
Upper Jurassic-Cretaceous Sandstones, Assessment Unit 11740101



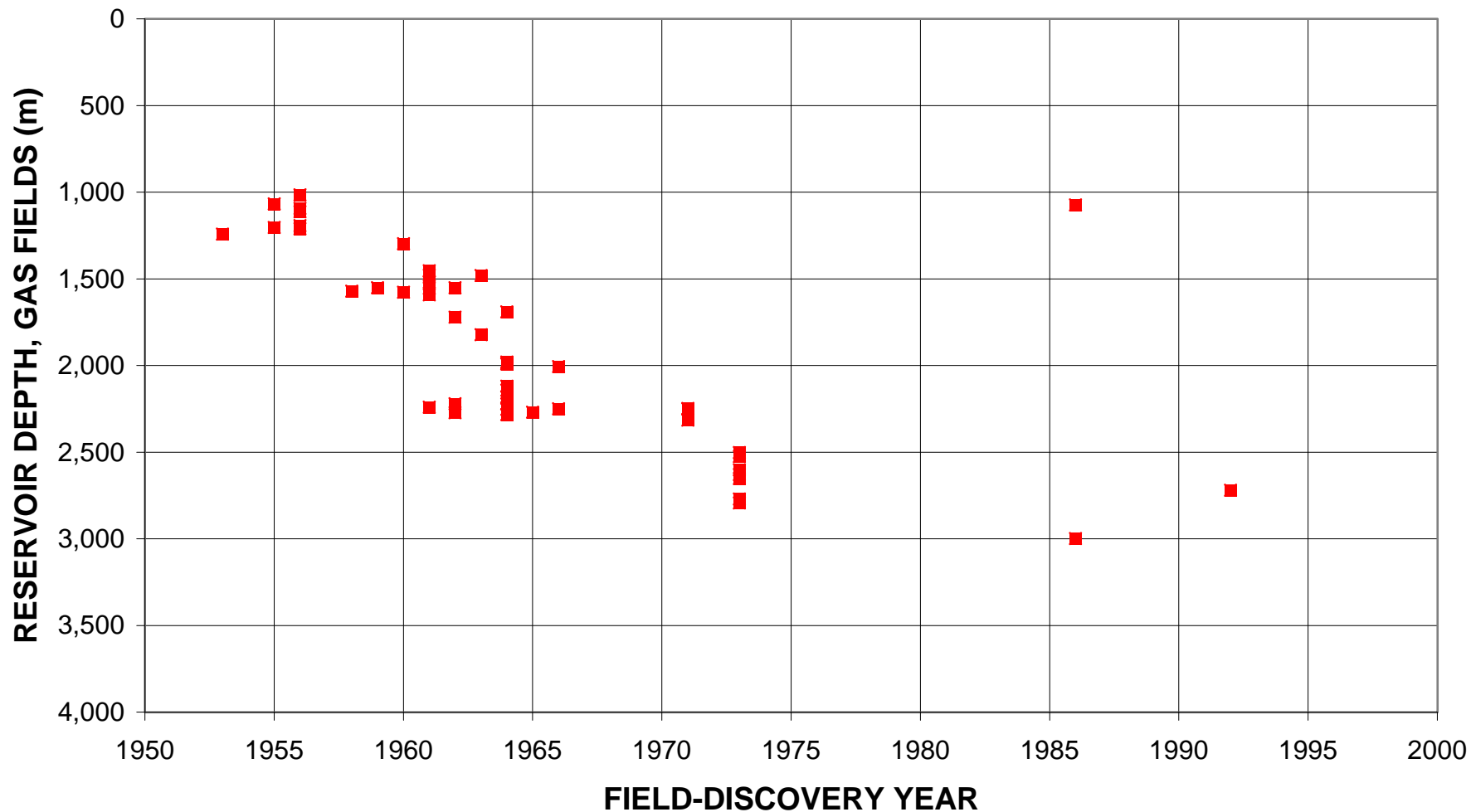
Upper Jurassic-Cretaceous Sandstones, Assessment Unit 11740101



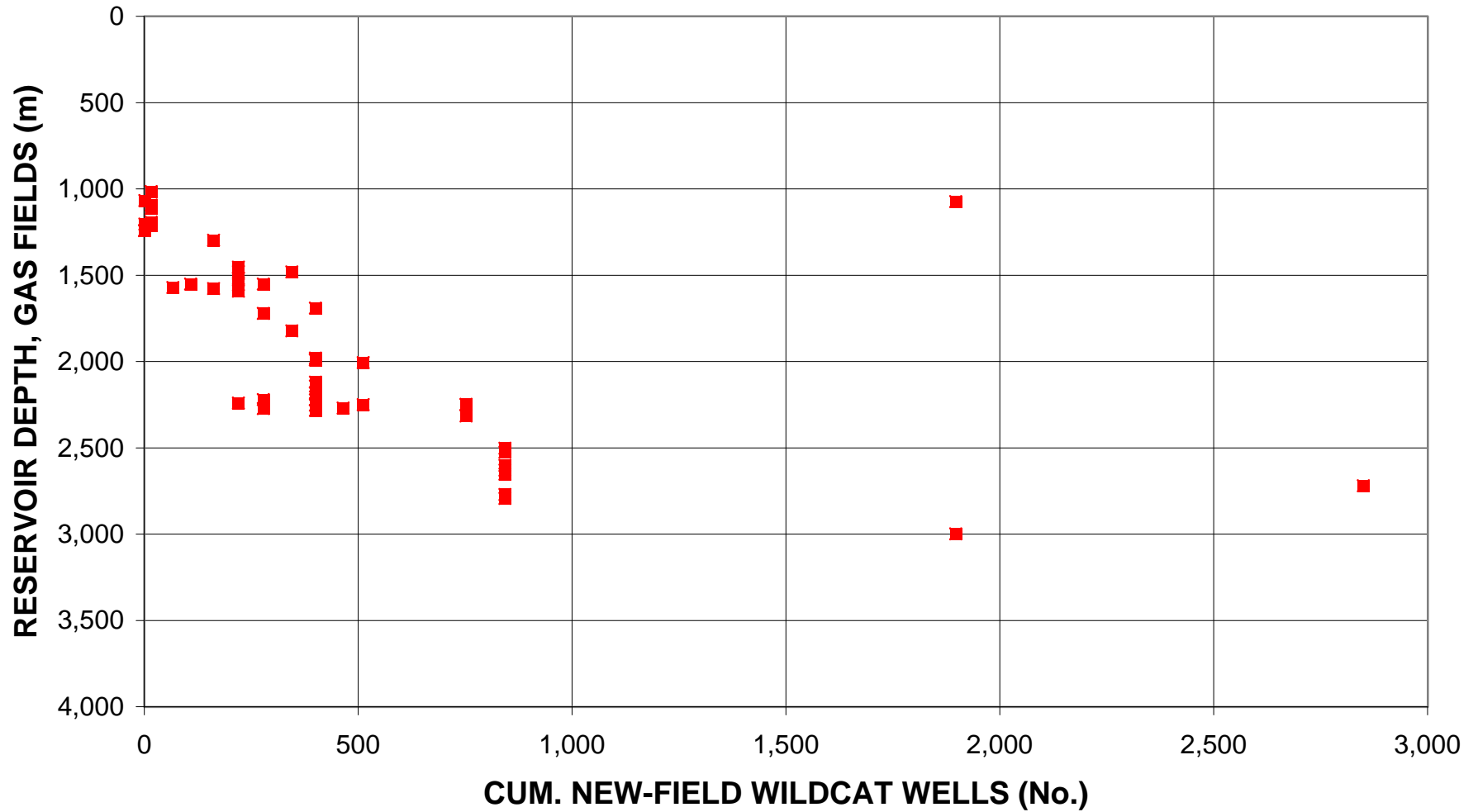
Upper Jurassic-Cretaceous Sandstones, Assessment Unit 11740101



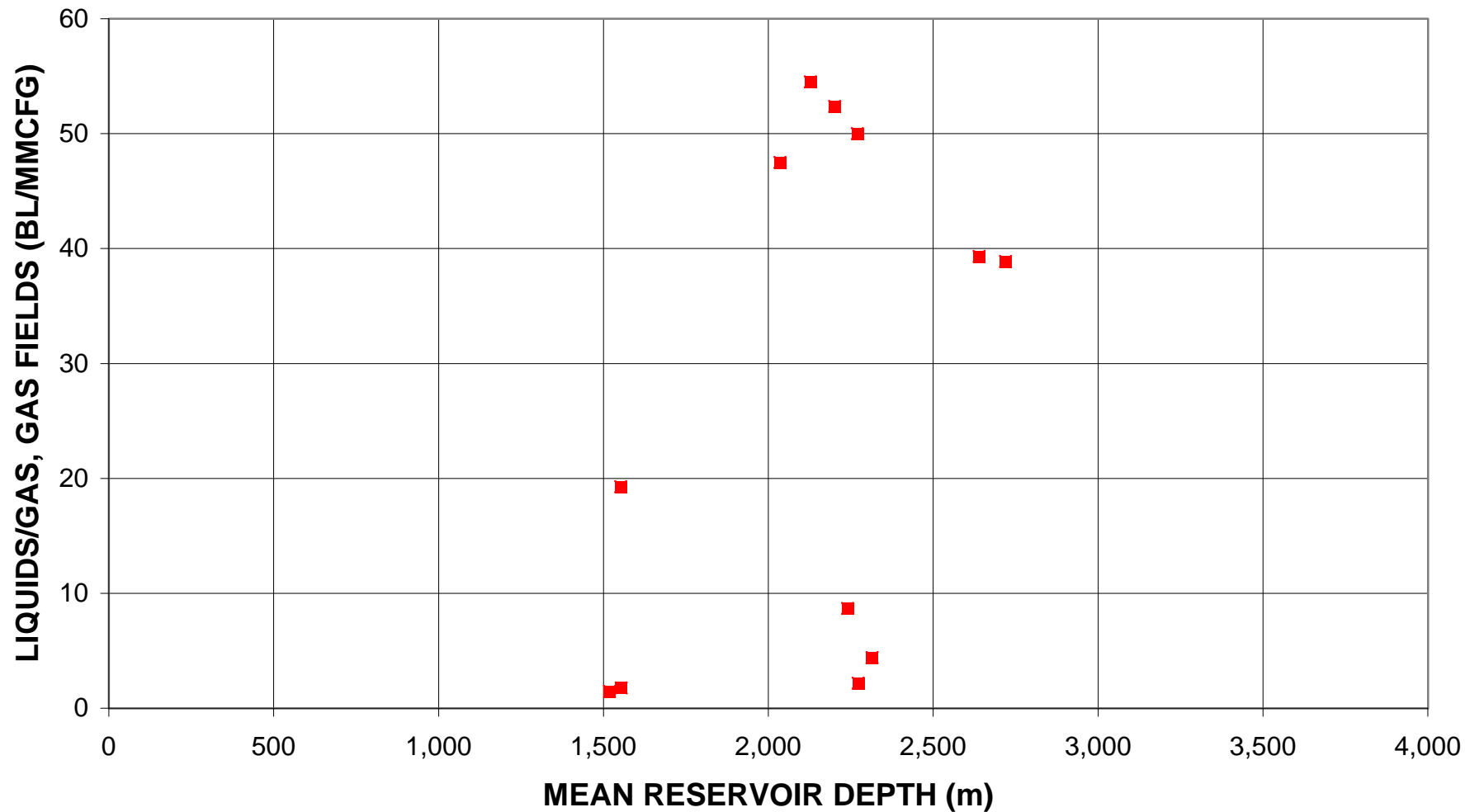
Upper Jurassic-Cretaceous Sandstones, Assessment Unit 11740101



Upper Jurassic-Cretaceous Sandstones, Assessment Unit 11740101



Upper Jurassic-Cretaceous Sandstones, Assessment Unit 11740101



**Upper Jurassic-Cretaceous Sandstones, Assessment Unit 11740101
Volumes of Discovered Petroleum**

[MMBO, million barrels of oil. BCFG, billion cubic feet of gas. MMBNGL, million barrels of natural gas liquids. Fields containing less than 1 MMBO in oil fields or 6 BCFG in gas fields were not considered in the assessment. Fields were classified as oil or gas by the USGS. Fields without reported discovery dates were not included. NA means not applicable and is shown for volumes where only one field is present. Calculated values may not be equal to the sums of the component values because numbers have been independently rounded.]

Field Type	Known (Discovered) Volumes				Grown (Discovered) Volumes			
	Number of Fields	Oil (MMBO)	Gas (BCFG)	NGL (MMBNGL)	Number of Fields	Oil (MMBO)	Gas (BCFG)	NGL (MMBNGL)
Oil Fields	397	117,493	86,701	682	397	142,188	104,485	788
Gas Fields	30	34	10,881	83	30	52	12,326	108
Fields <1 MMBOE	15	0	0	0	15	0	0	0
All Fields	442	117,526	97,582	764	442	142,240	116,811	896

Upper Jurassic-Cretaceous Sandstones, Assessment Unit 11740101 Discovery-History Sequence

[MMBO, million barrels of oil. BCFG, billion cubic feet of gas. Fields containing less than 1 MMBO in oil fields or 6 BCFG in gas fields were not considered in the assessment. Fields were classified as oil or gas by the USGS. The first half or third shows year of first field discovery as well as end of period. NA means not applicable and is shown where fewer than four fields are present.]

Field Type	Discovery-History Sequence - Known (Discovered) Volumes					
		Year (End of Period)	Number of Fields	Total Volume	Mean Size	Median Size
Oil Fields	<u>Known Sizes (MMBO)</u>					
	First third	1960-1975	132	90,245	684	40
	Second third	1987	133	20,647	155	30
	Third third	1994	132	6,601	50	12
	All Oil Fields		397	117,493	296	25
Gas Fields	<u>Known Sizes (BCFG)</u>					
	First third	1953-1961	10	4,176	418	163
	Second third	1963	10	891	89	69
	Third third	1992	10	5,814	581	200
	All Gas Fields		30	10,881	363	128

Upper Jurassic-Cretaceous Sandstones, Assessment Unit 11740101 Discovery-History Sequence

[MMBO, million barrels of oil. BCFG, billion cubic feet of gas. Fields containing less than 1 MMBO in oil fields or 6 BCFG in gas fields were not considered in the assessment. Fields were classified as oil or gas by the USGS. The first half or third shows year of first field discovery as well as end of period. NA means not applicable and is shown where fewer than four fields are present.]

Field Type	Discovery-History Sequence - Grown (Discovered) Volumes					
		Year (End of Period)	Number of Fields	Total Volume	Mean Size	Median Size
Oil Fields	<u>Grown Sizes (MMBO)</u>					
	First third	1960-1975	132	98,454	746	46
	Second third	1987	133	29,993	226	43
	Third third	1994	132	13,741	104	24
	All Oil Fields		397	142,188	358	41
Gas Fields	<u>Grown Sizes (BCFG)</u>					
	First third	1953-1961	10	4,359	436	170
	Second third	1963	10	933	93	72
	Third third	1992	10	7,034	703	315
	All Gas Fields		30	12,326	411	131