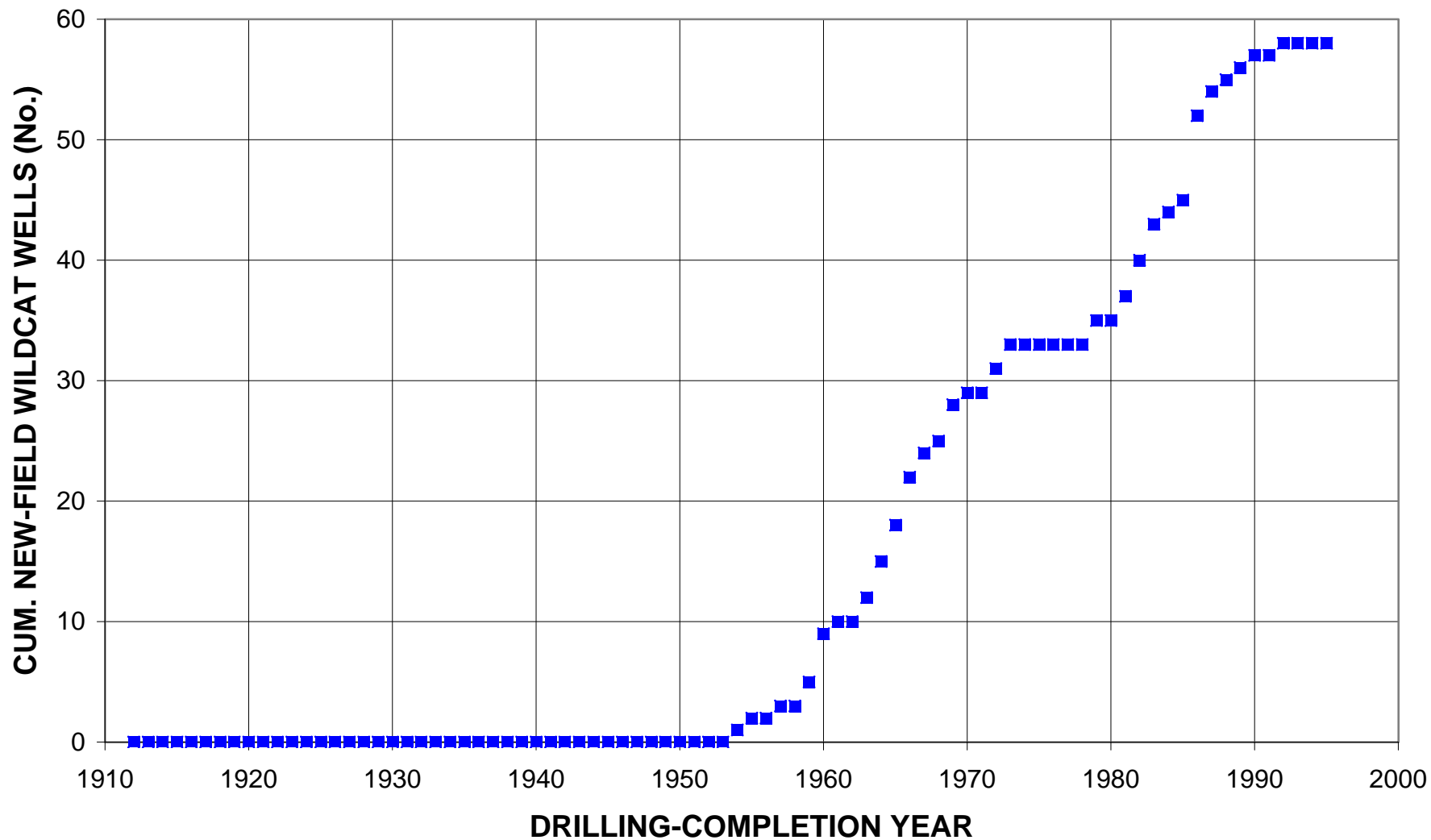
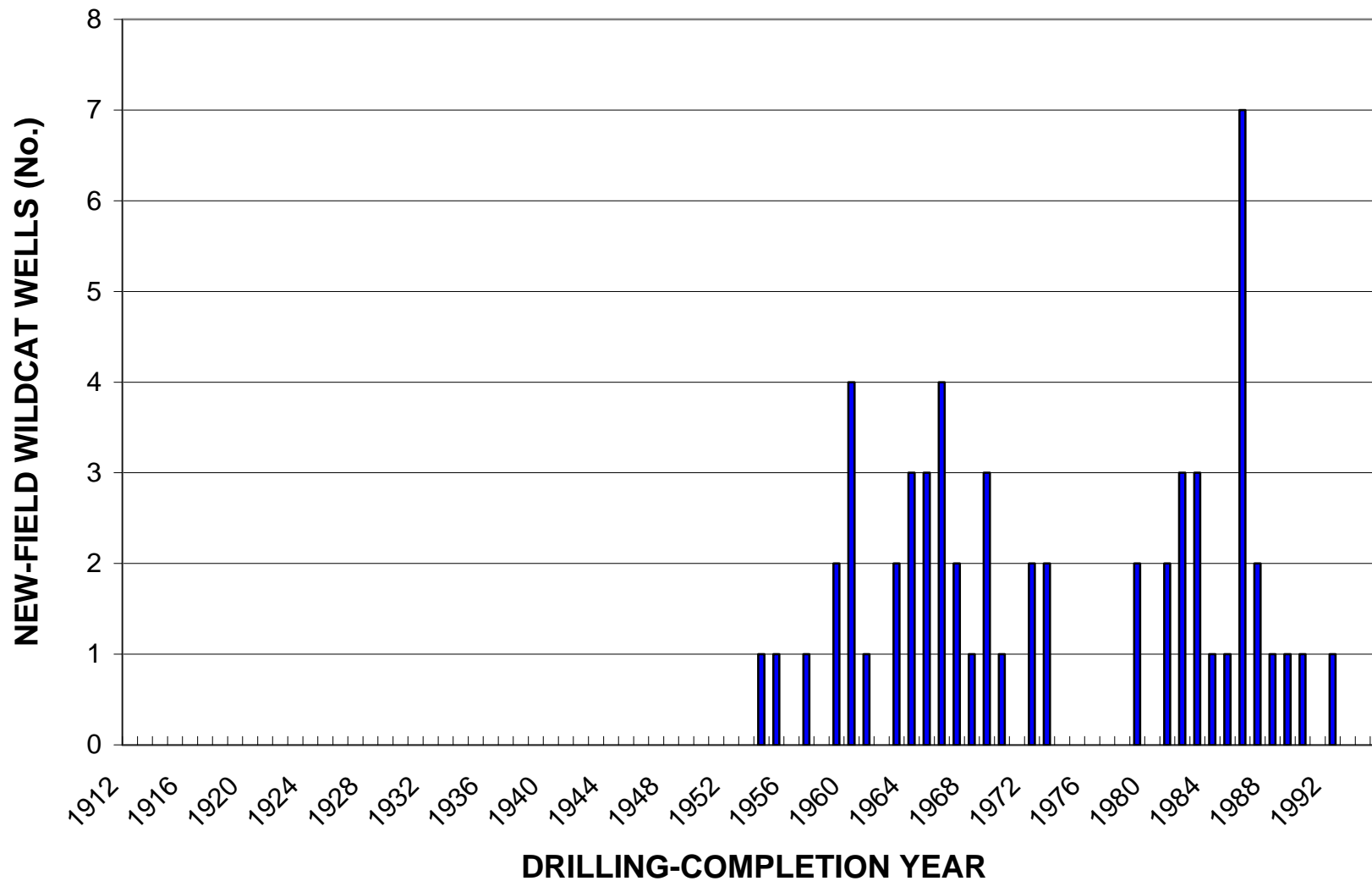


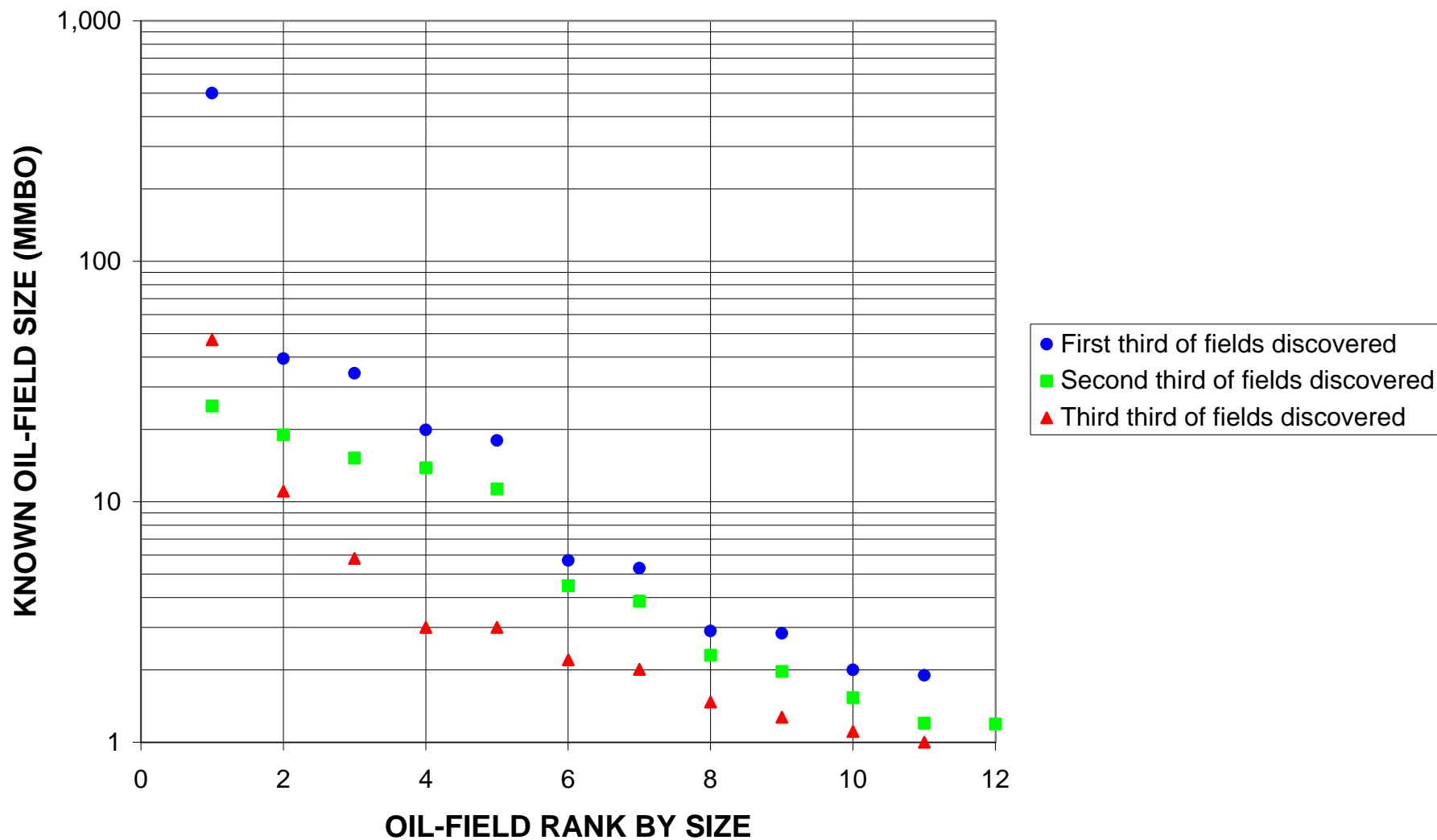
Onshore Stavropol-Prikumsk, Assessment Unit 11090302



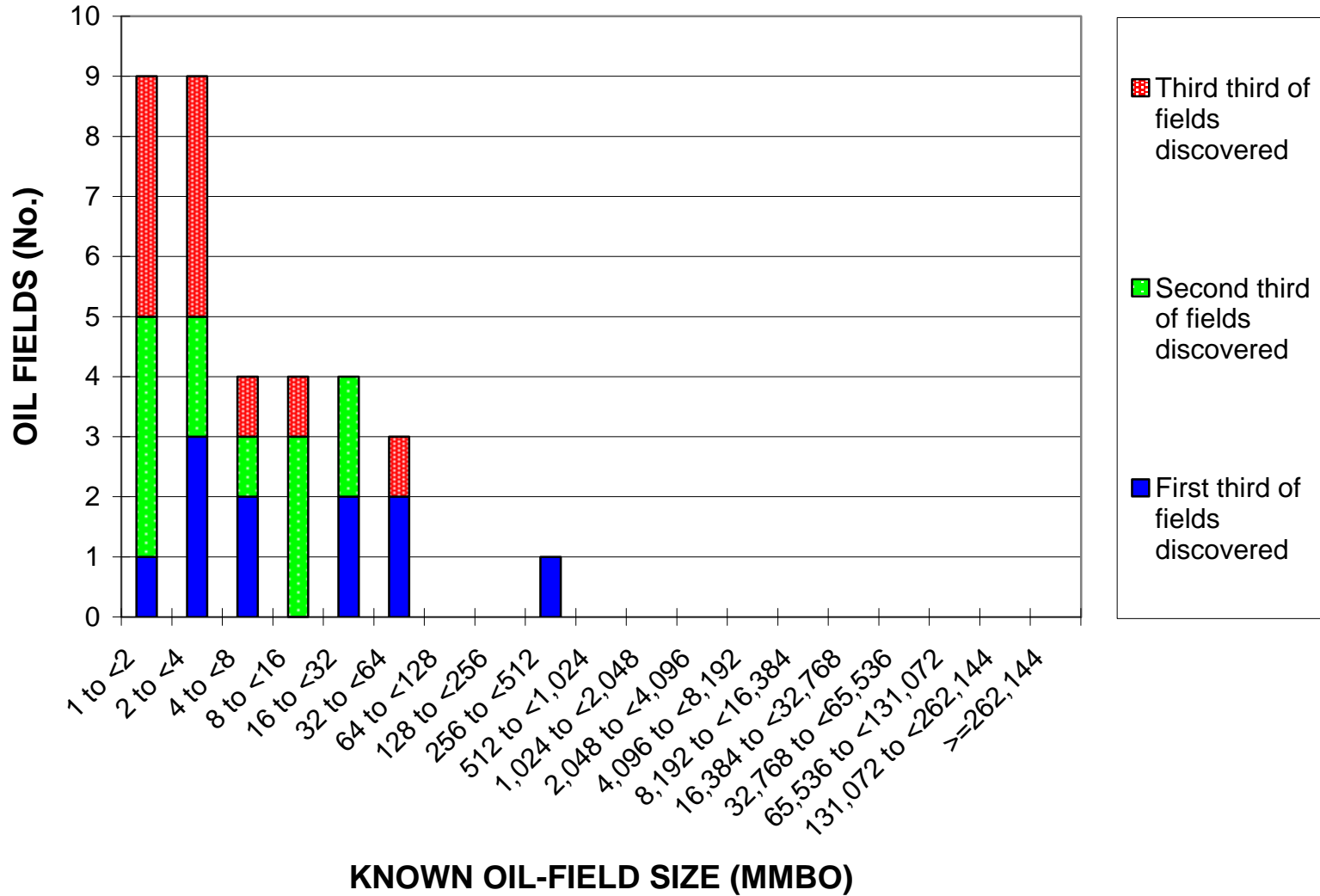
Onshore Stavropol-Prikumsk, Assessment Unit 11090302



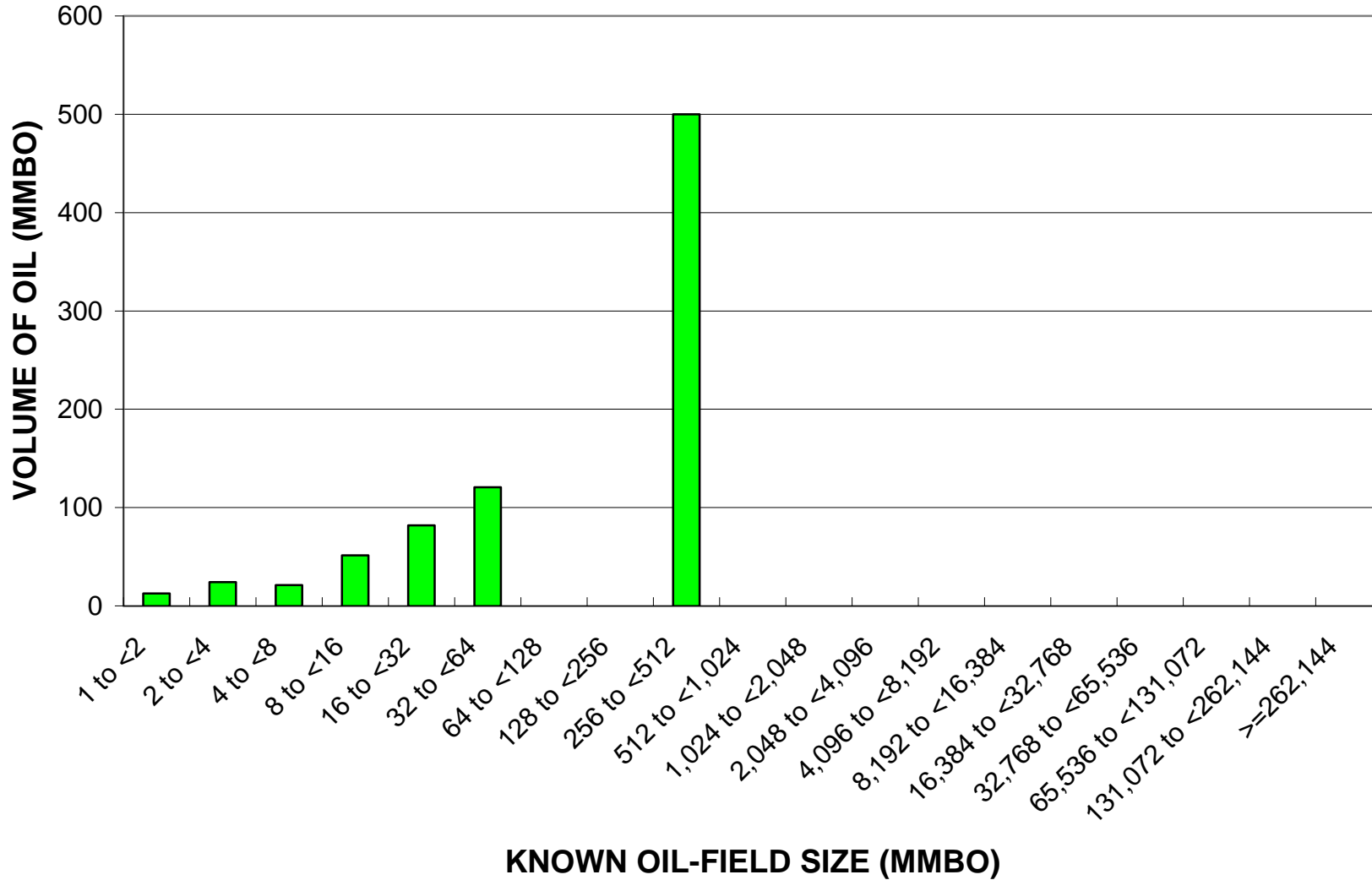
Onshore Stavropol-Prikumsk, Assessment Unit 11090302



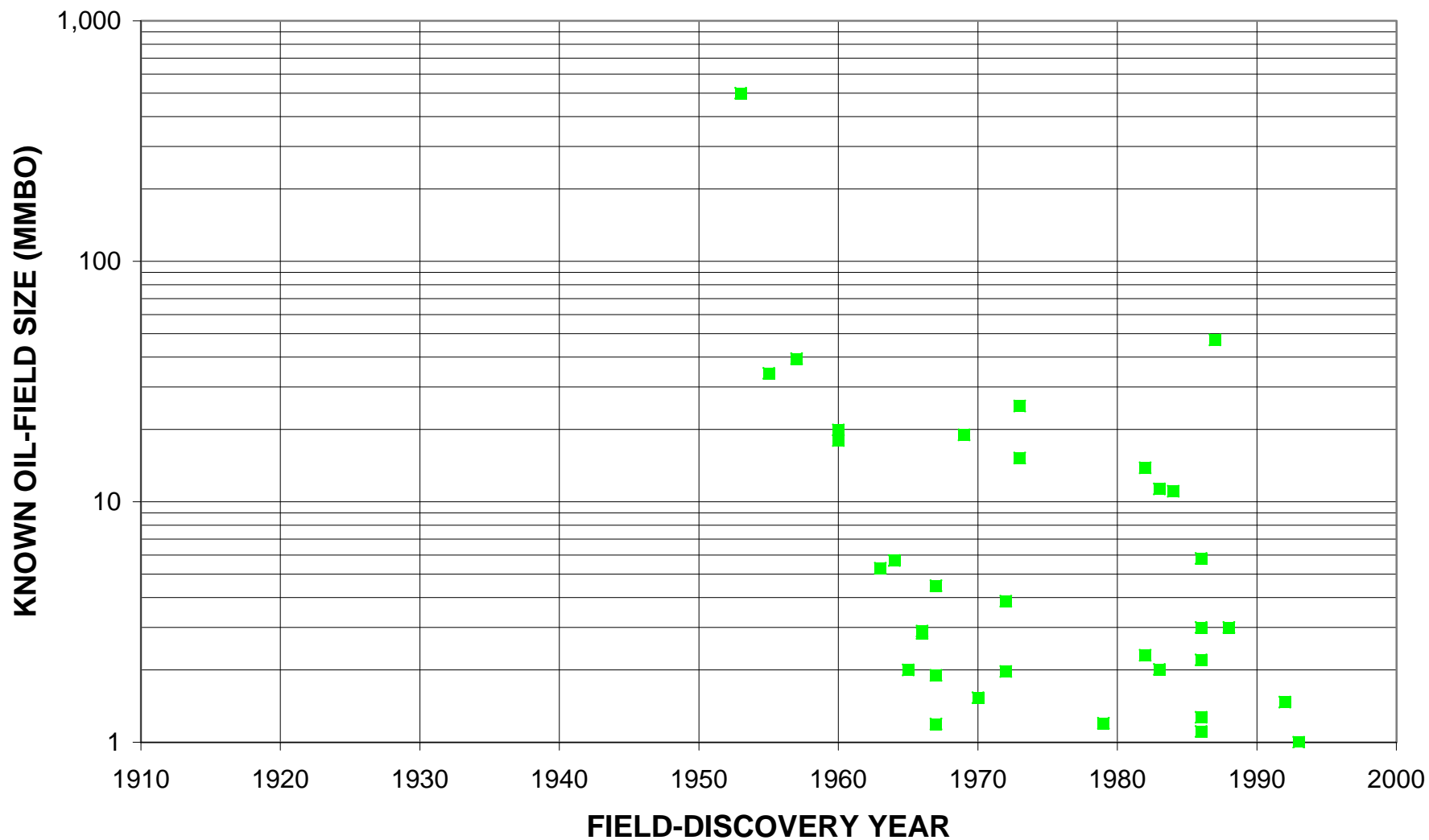
Onshore Stavropol-Prikumsk, Assessment Unit 11090302



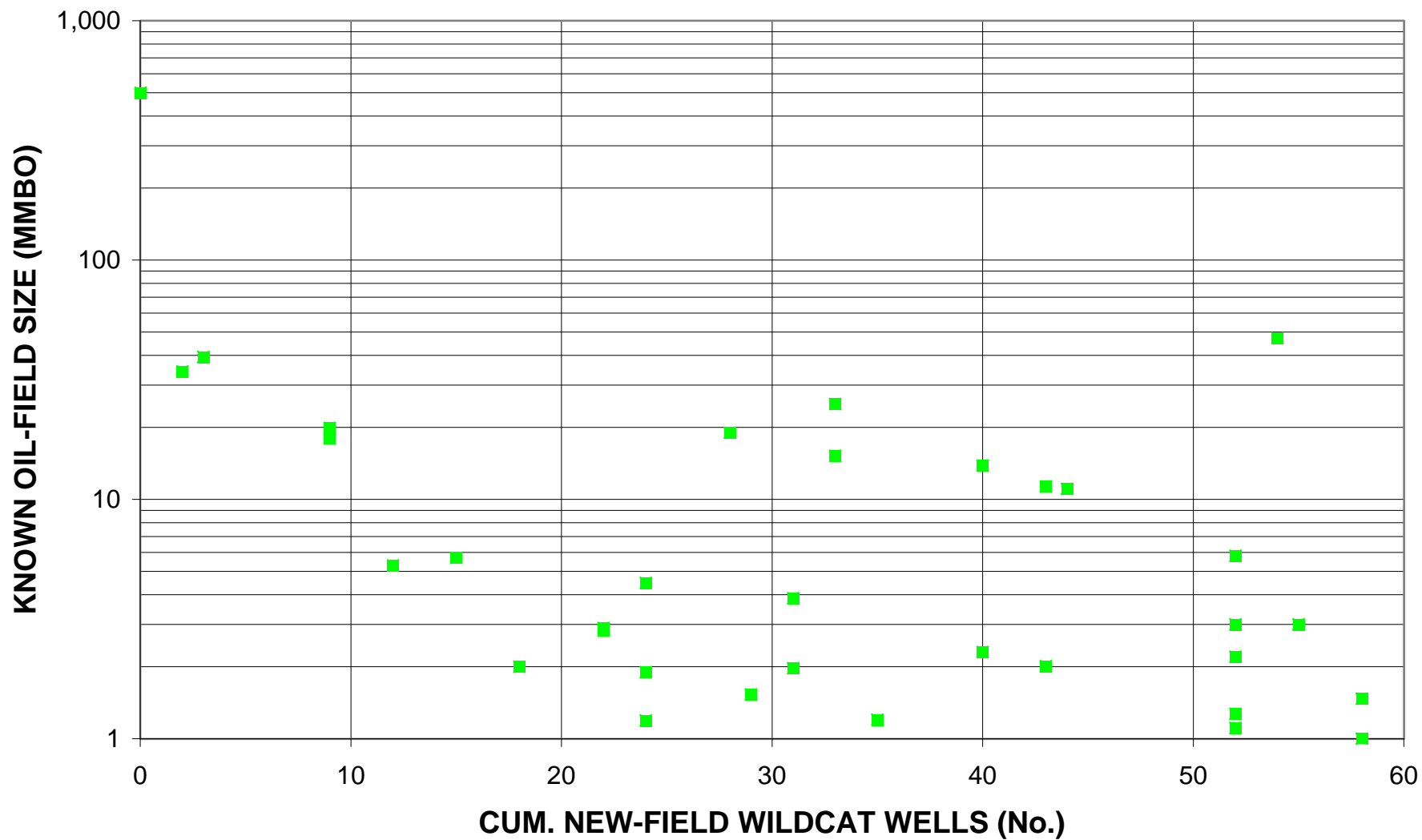
Onshore Stavropol-Prikumsk, Assessment Unit 11090302



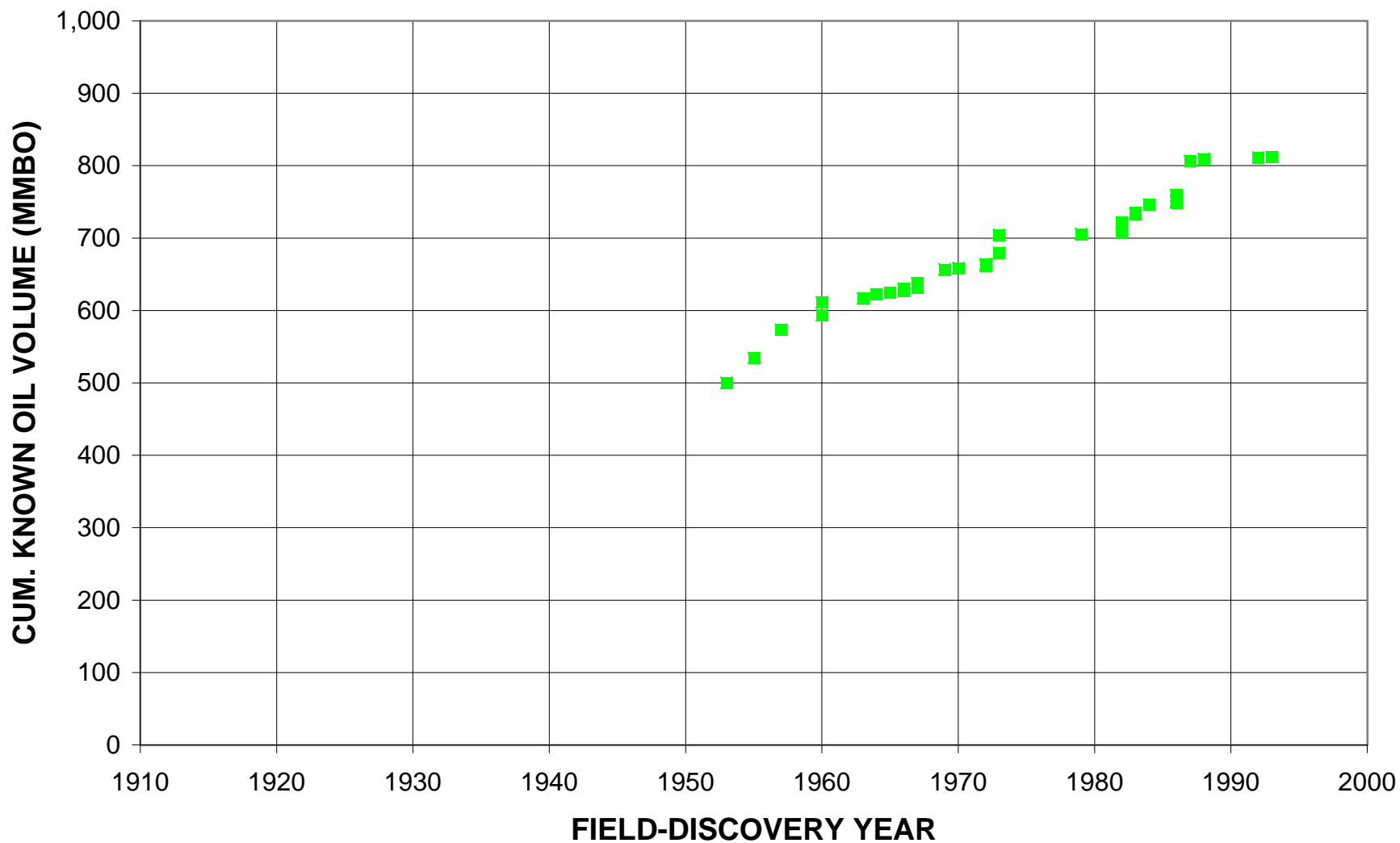
Onshore Stavropol-Prikumsk, Assessment Unit 11090302



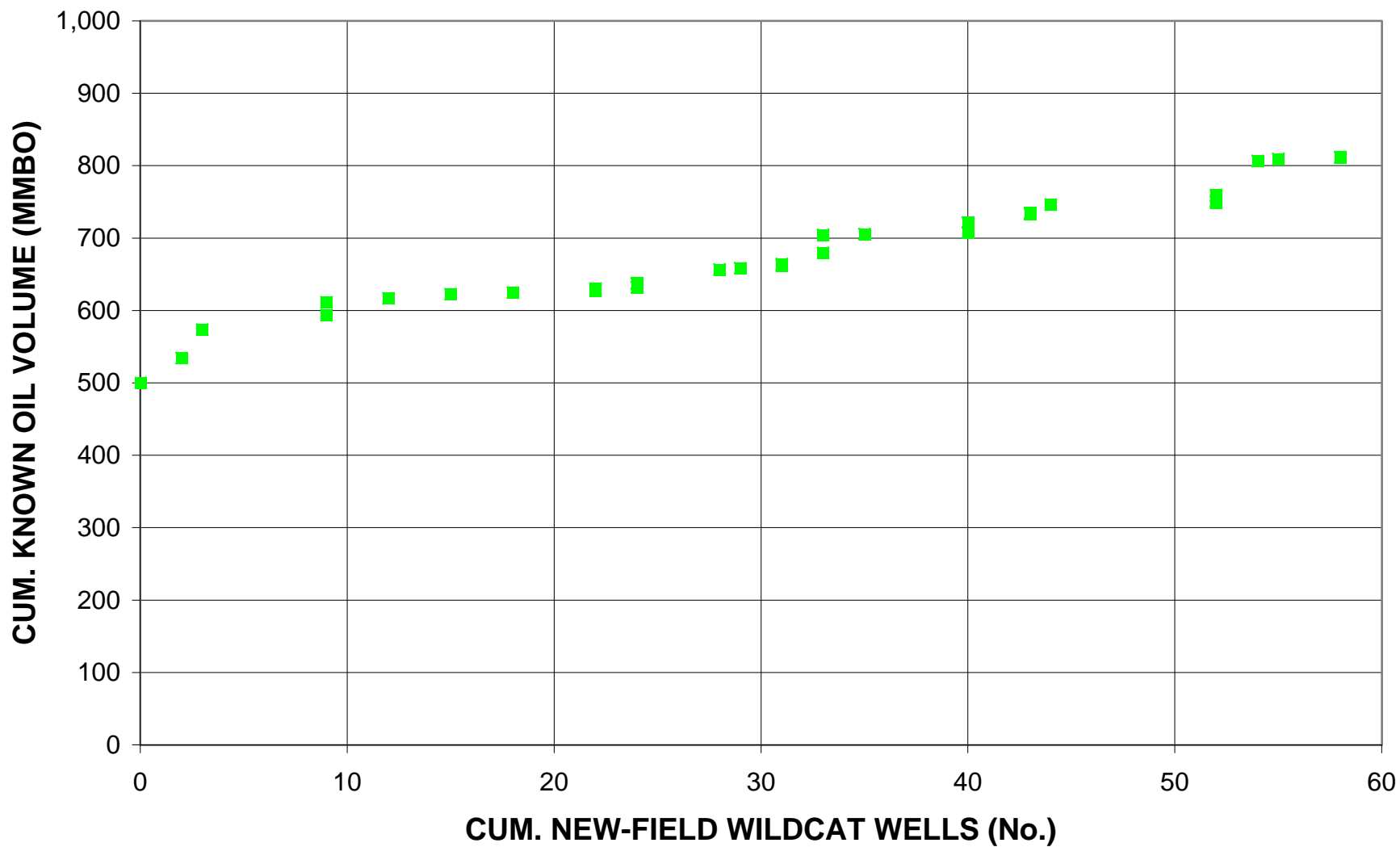
Onshore Stavropol-Prikumsk, Assessment Unit 11090302



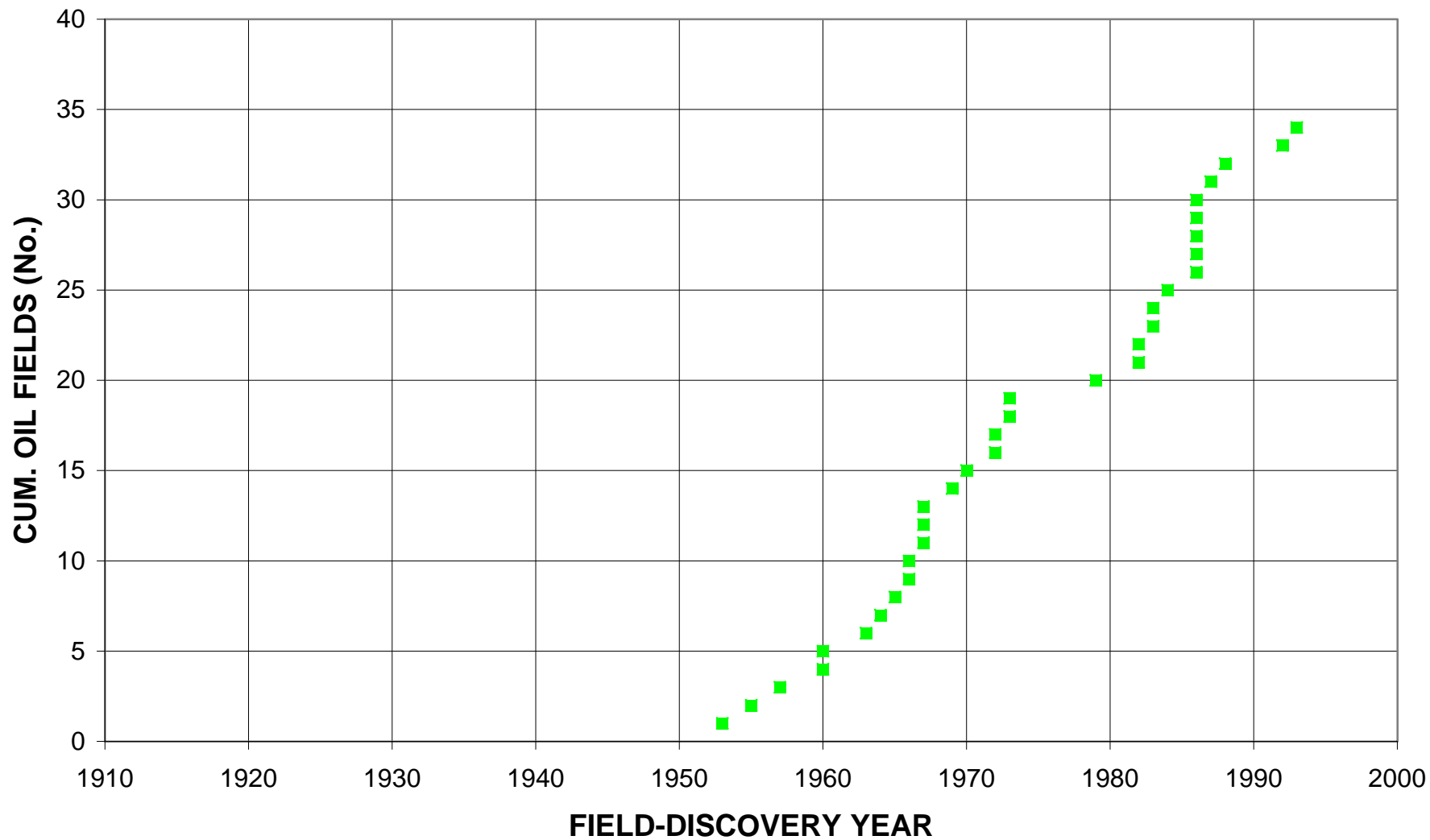
Onshore Stavropol-Prikumsk, Assessment Unit 11090302



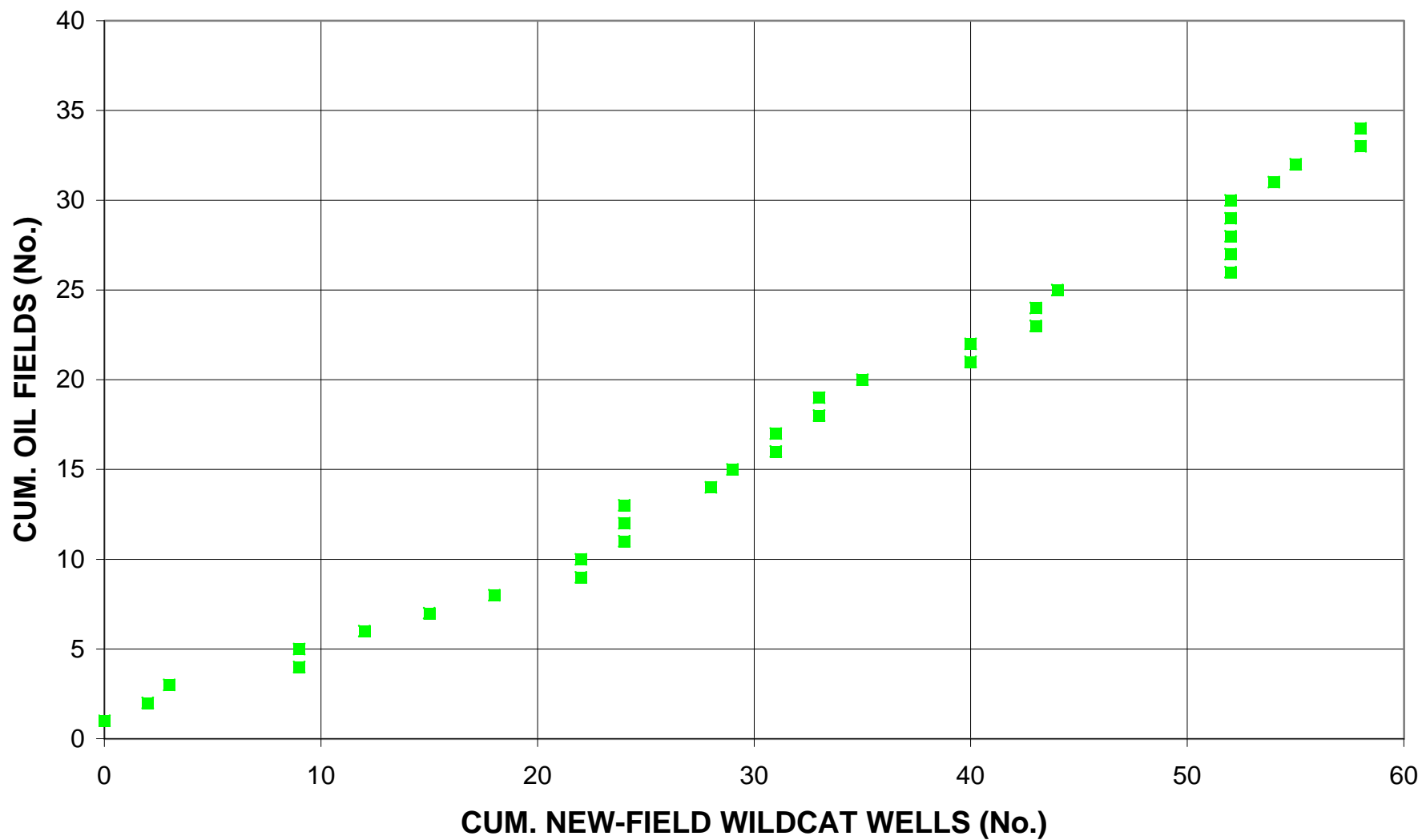
Onshore Stavropol-Prikumsk, Assessment Unit 11090302



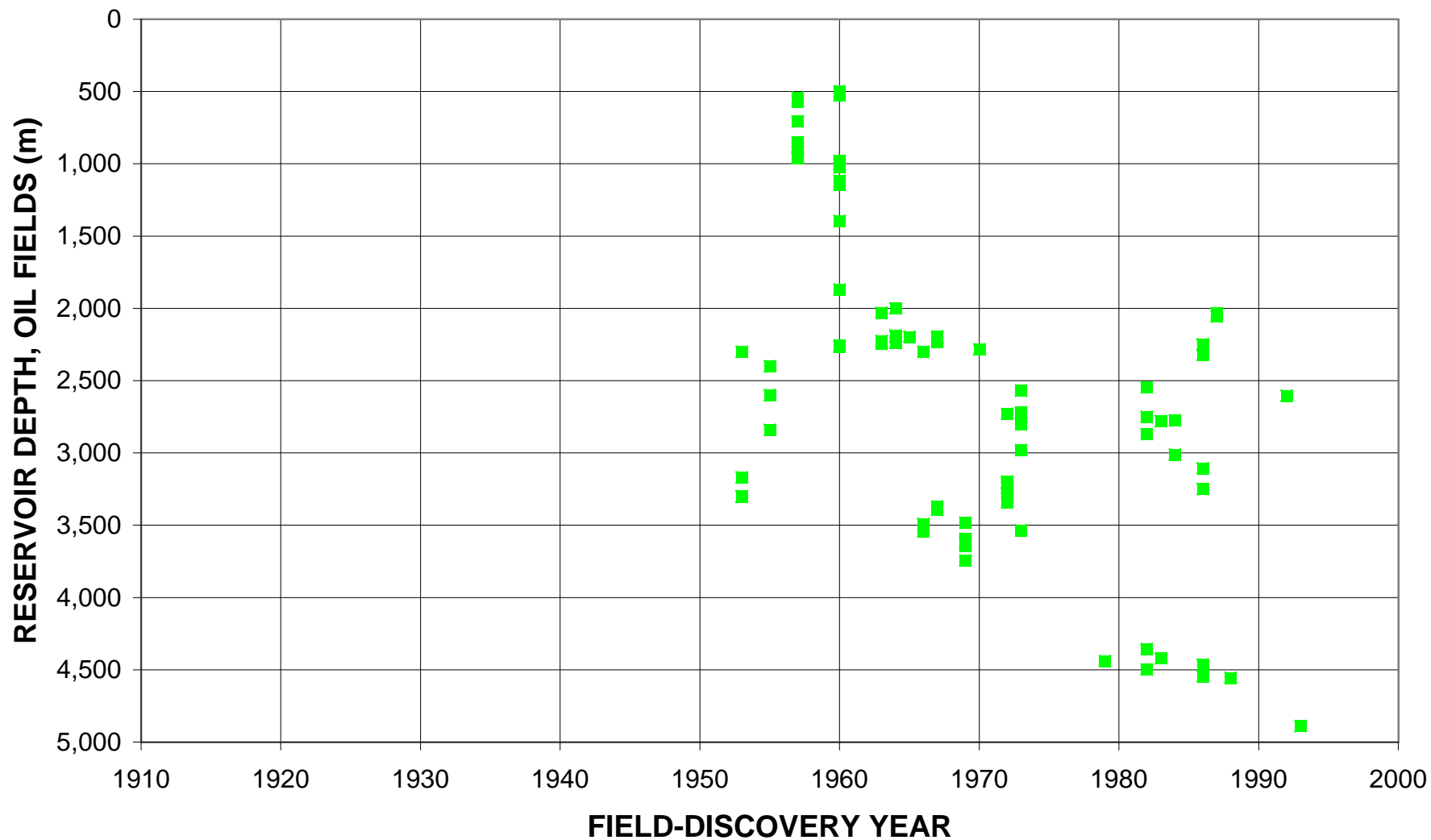
Onshore Stavropol-Prikumsk, Assessment Unit 11090302



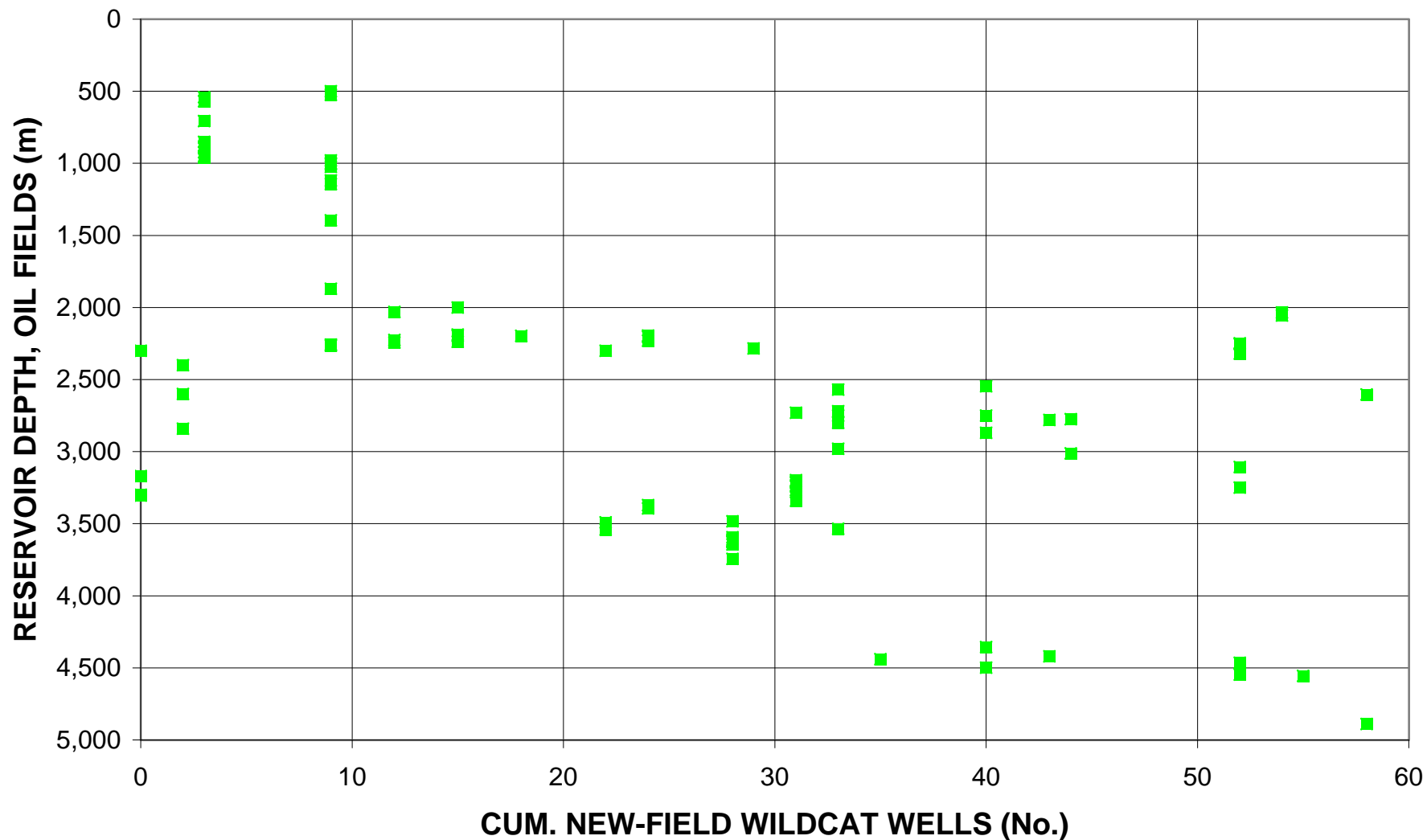
Onshore Stavropol-Prikumsk, Assessment Unit 11090302



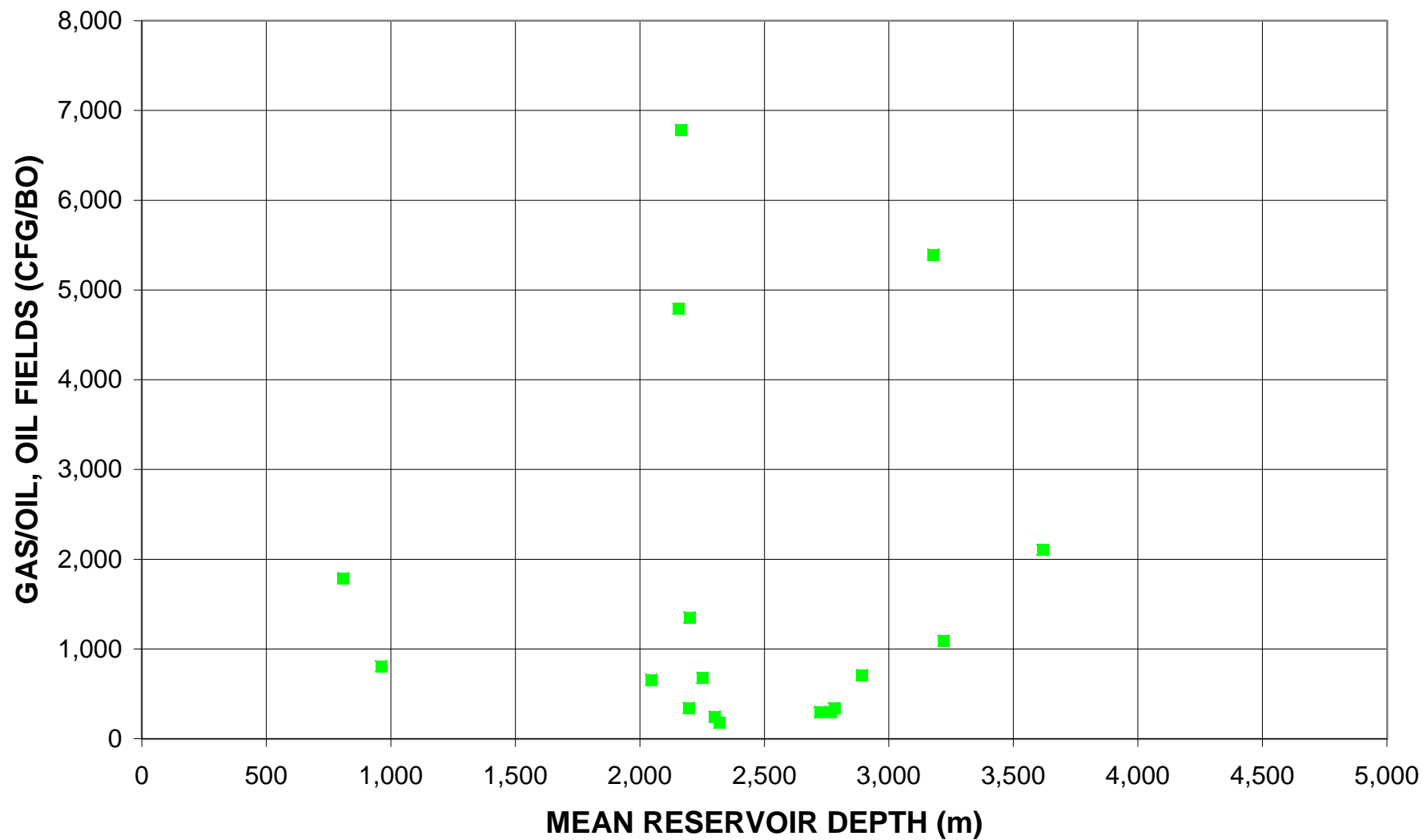
Onshore Stavropol-Prikumsk, Assessment Unit 11090302



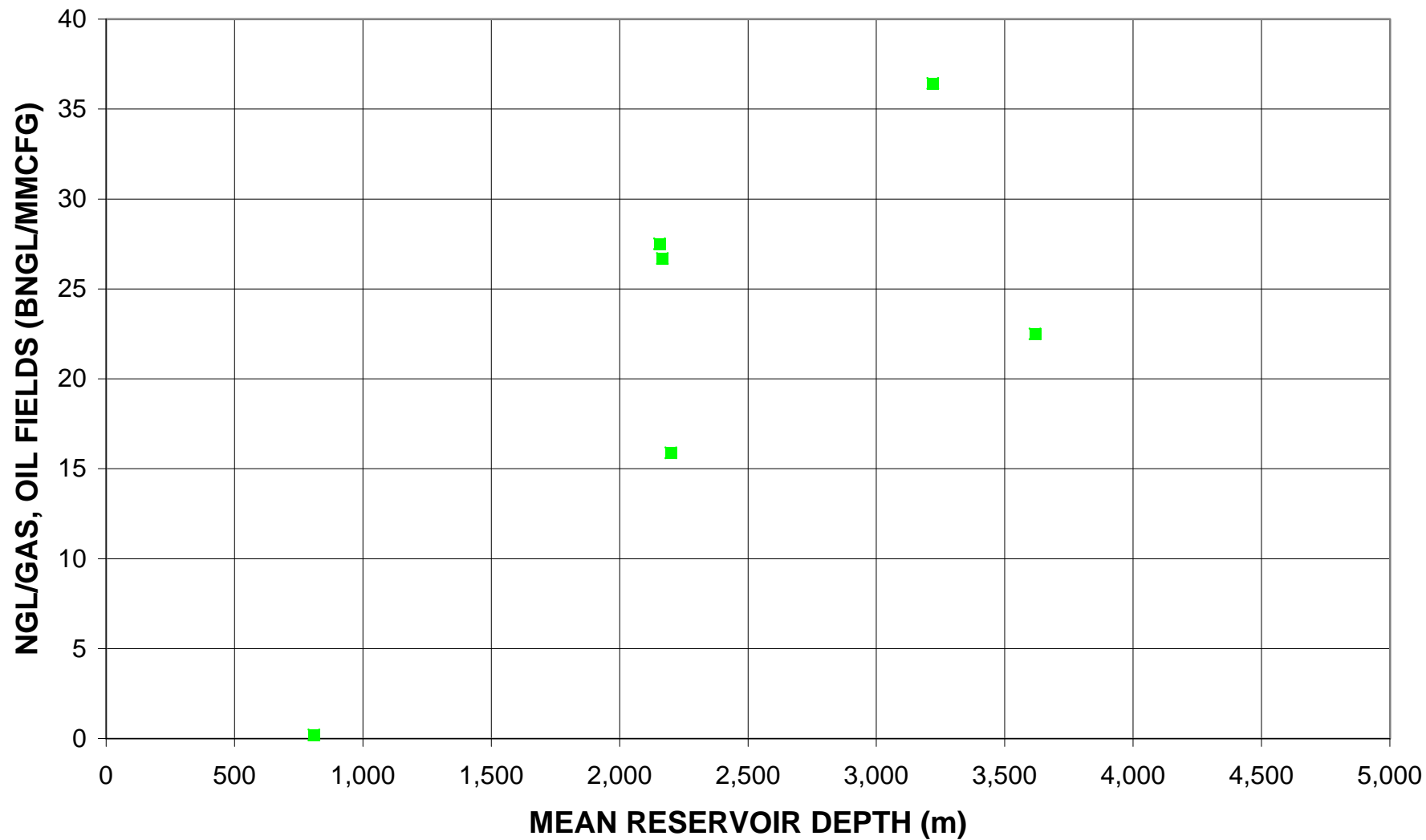
Onshore Stavropol-Prikumsk, Assessment Unit 11090302



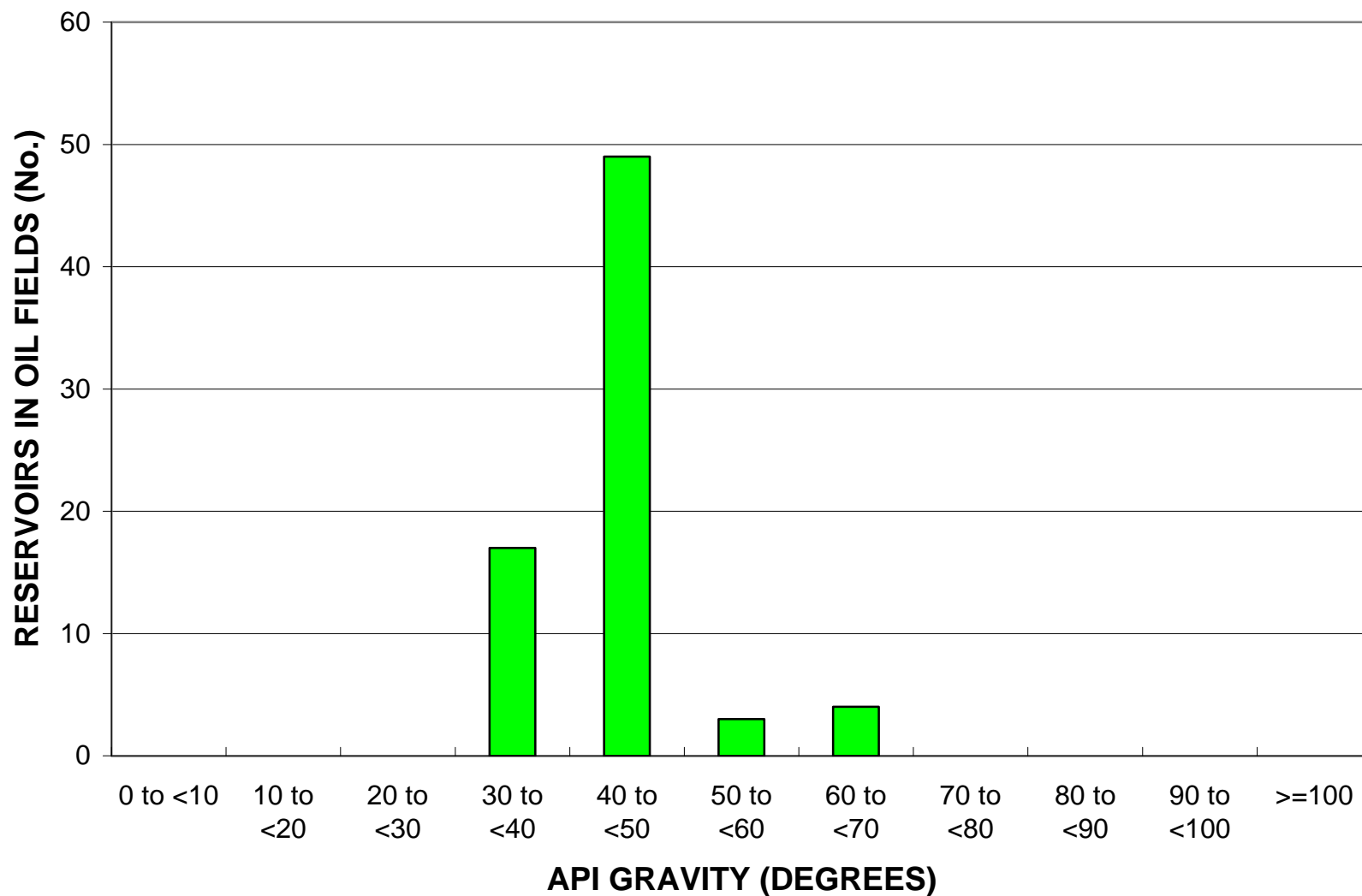
Onshore Stavropol-Prikumsk, Assessment Unit 11090302



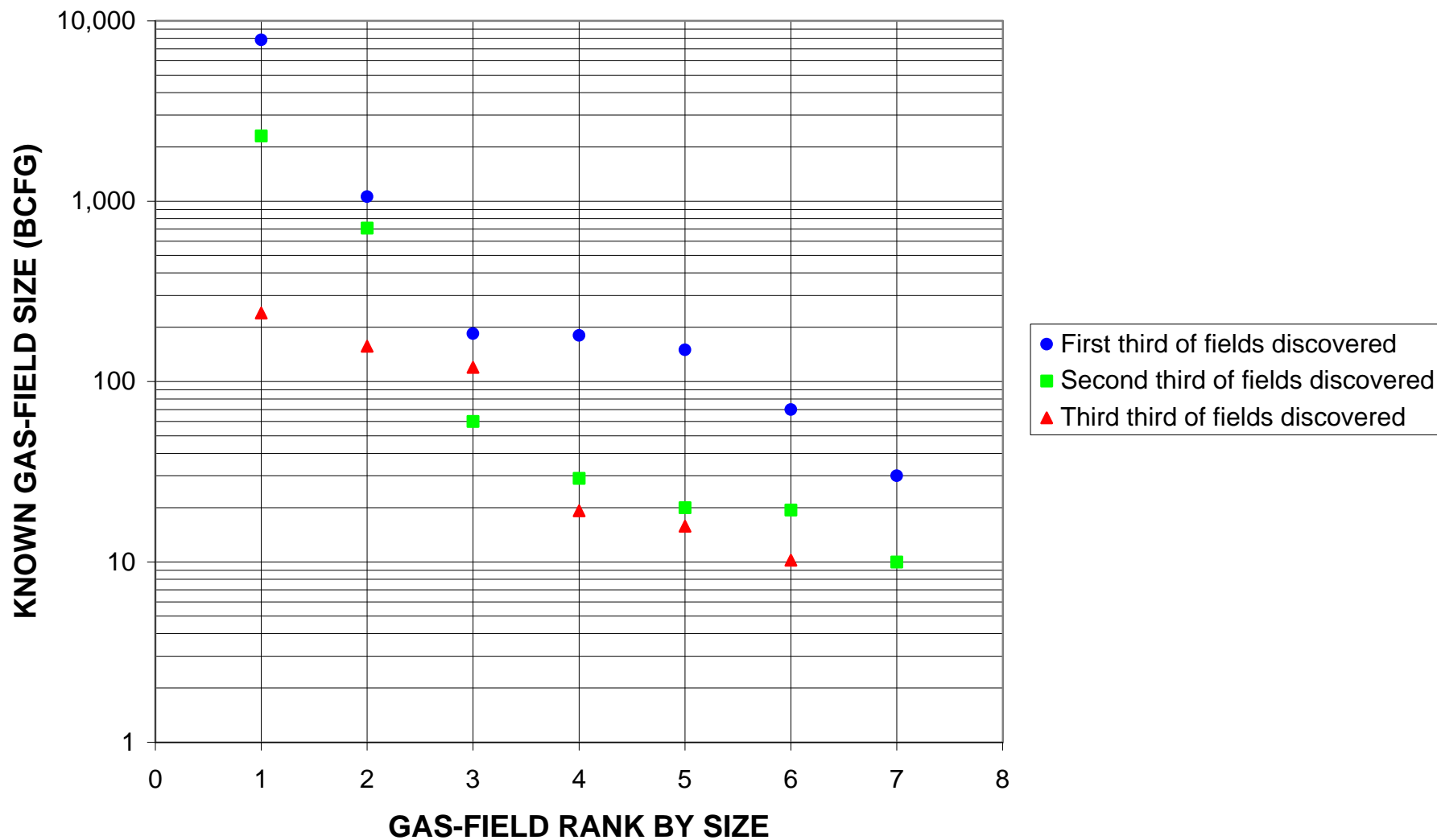
Onshore Stavropol-Prikumsk, Assessment Unit 11090302



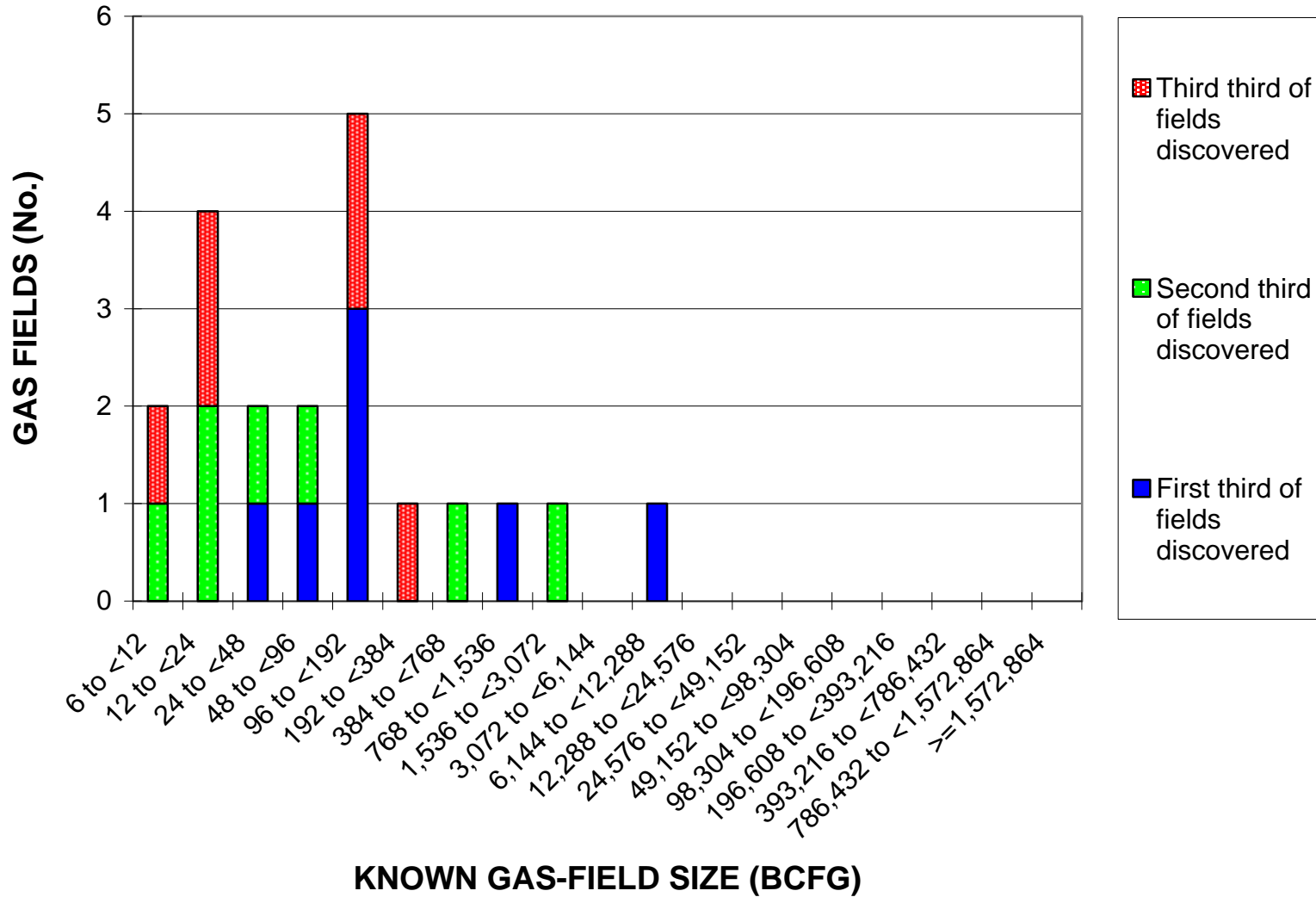
Onshore Stavropol-Prikumsk, Assessment Unit 11090302



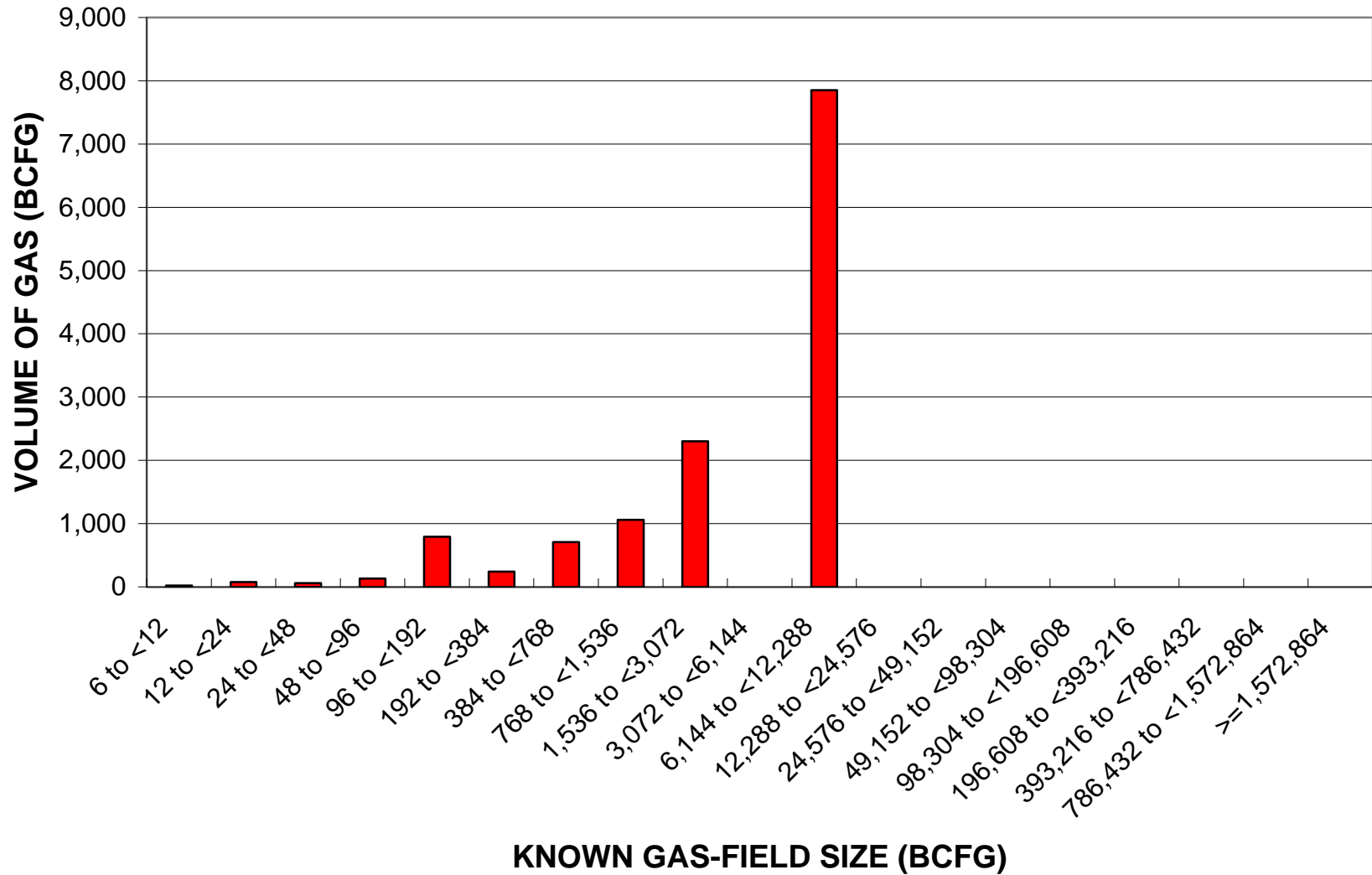
Onshore Stavropol-Prikumsk, Assessment Unit 11090302



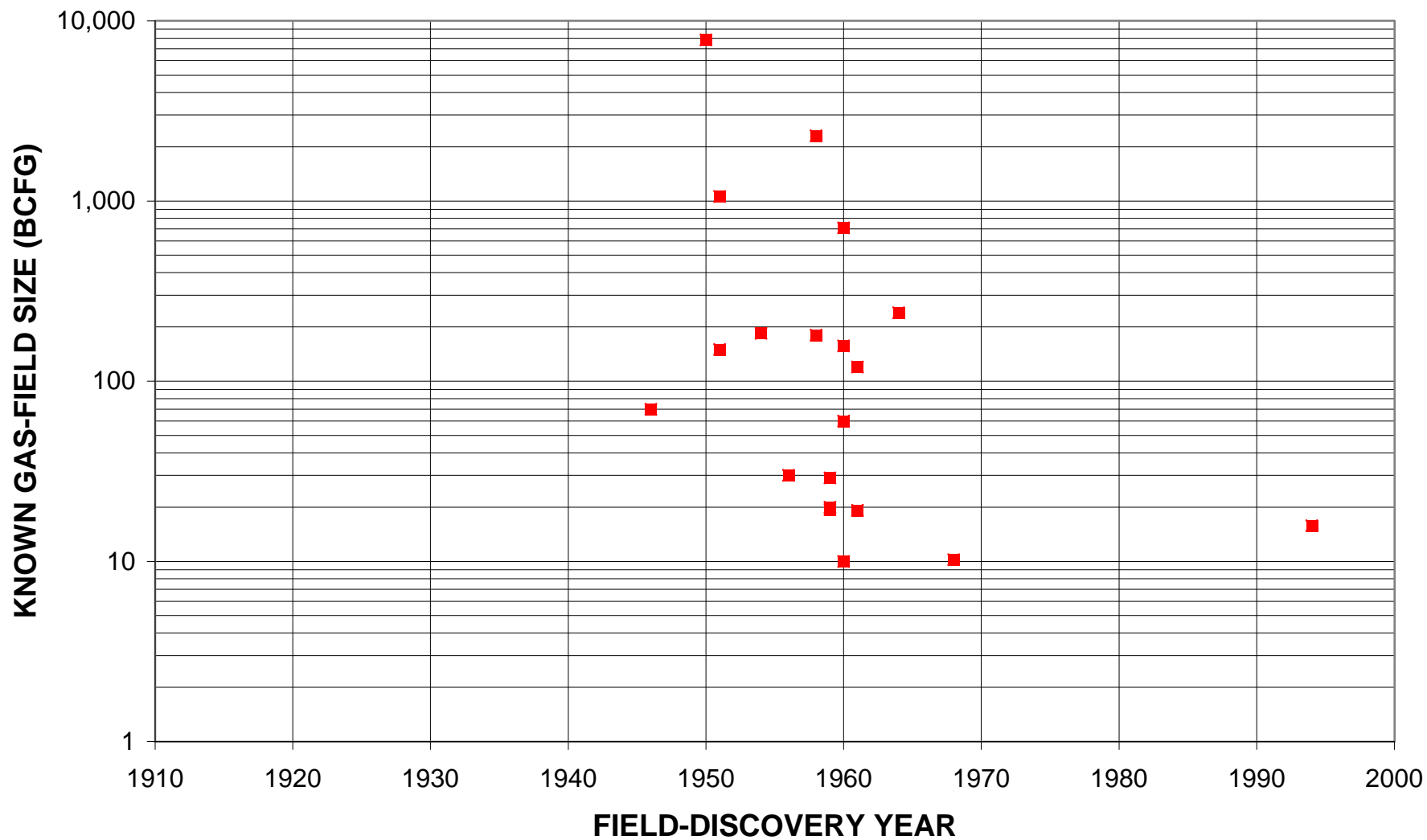
Onshore Stavropol-Prikumsk, Assessment Unit 11090302



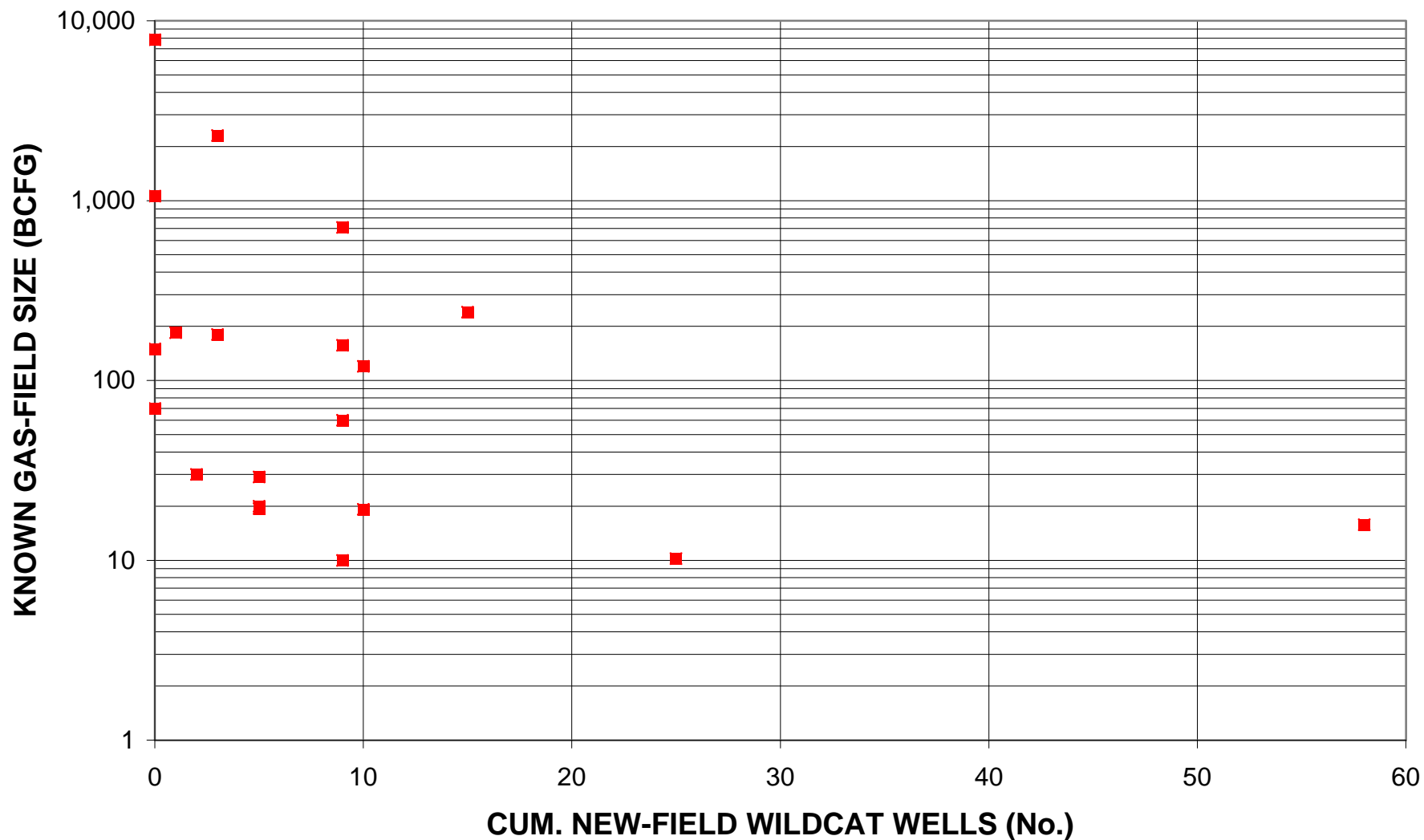
Onshore Stavropol-Prikumsk, Assessment Unit 11090302



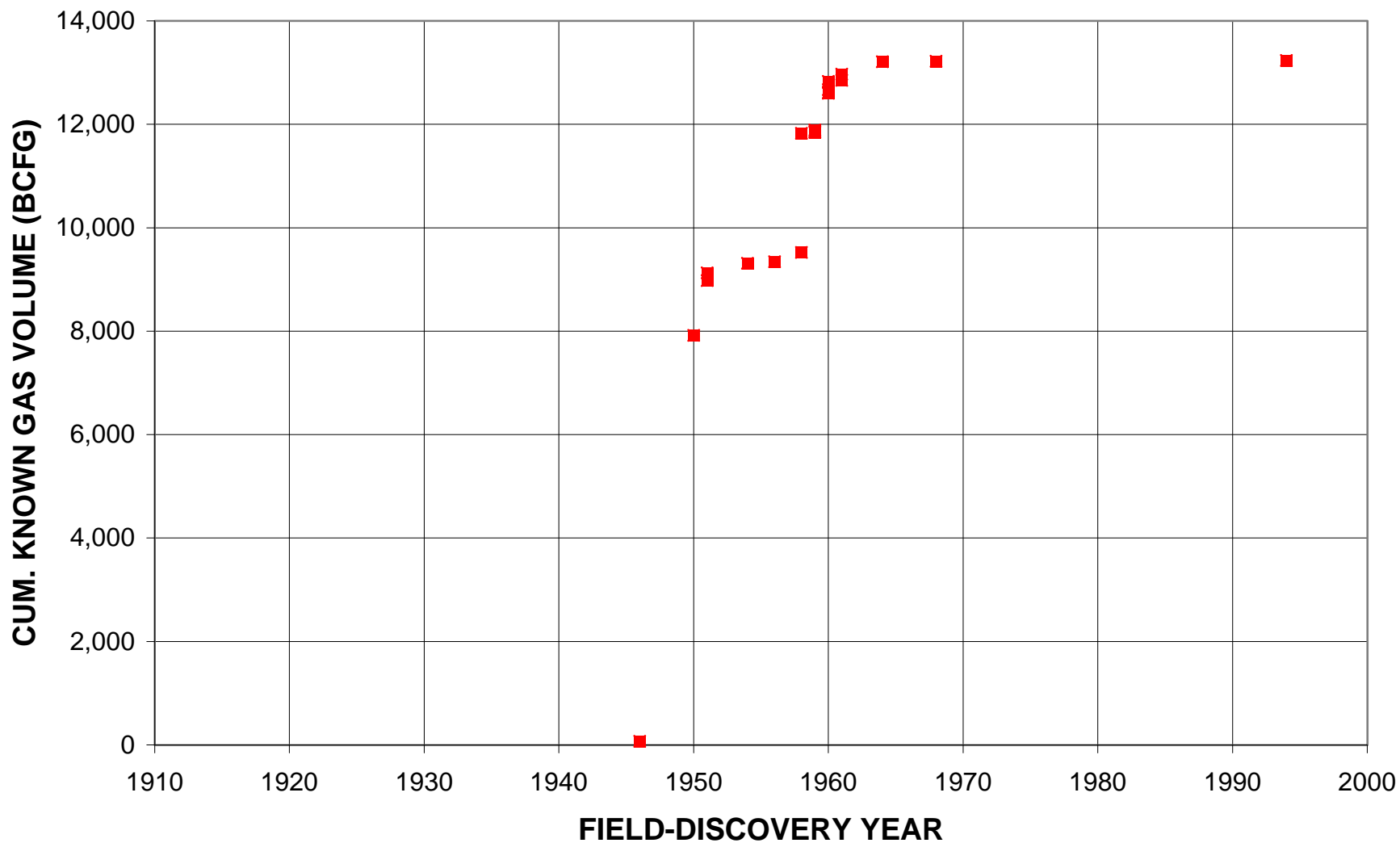
Onshore Stavropol-Prikumsk, Assessment Unit 11090302



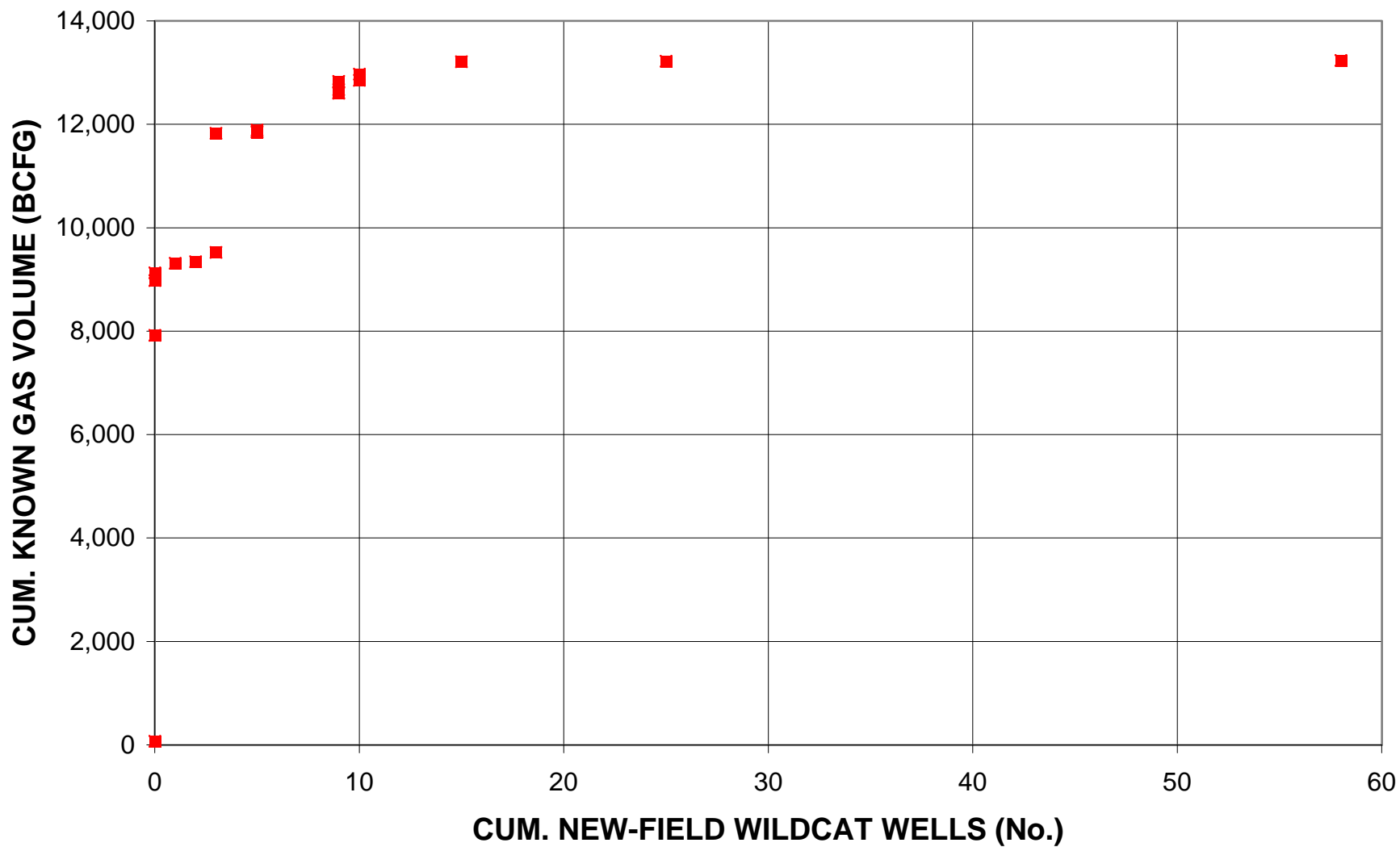
Onshore Stavropol-Prikumsk, Assessment Unit 11090302



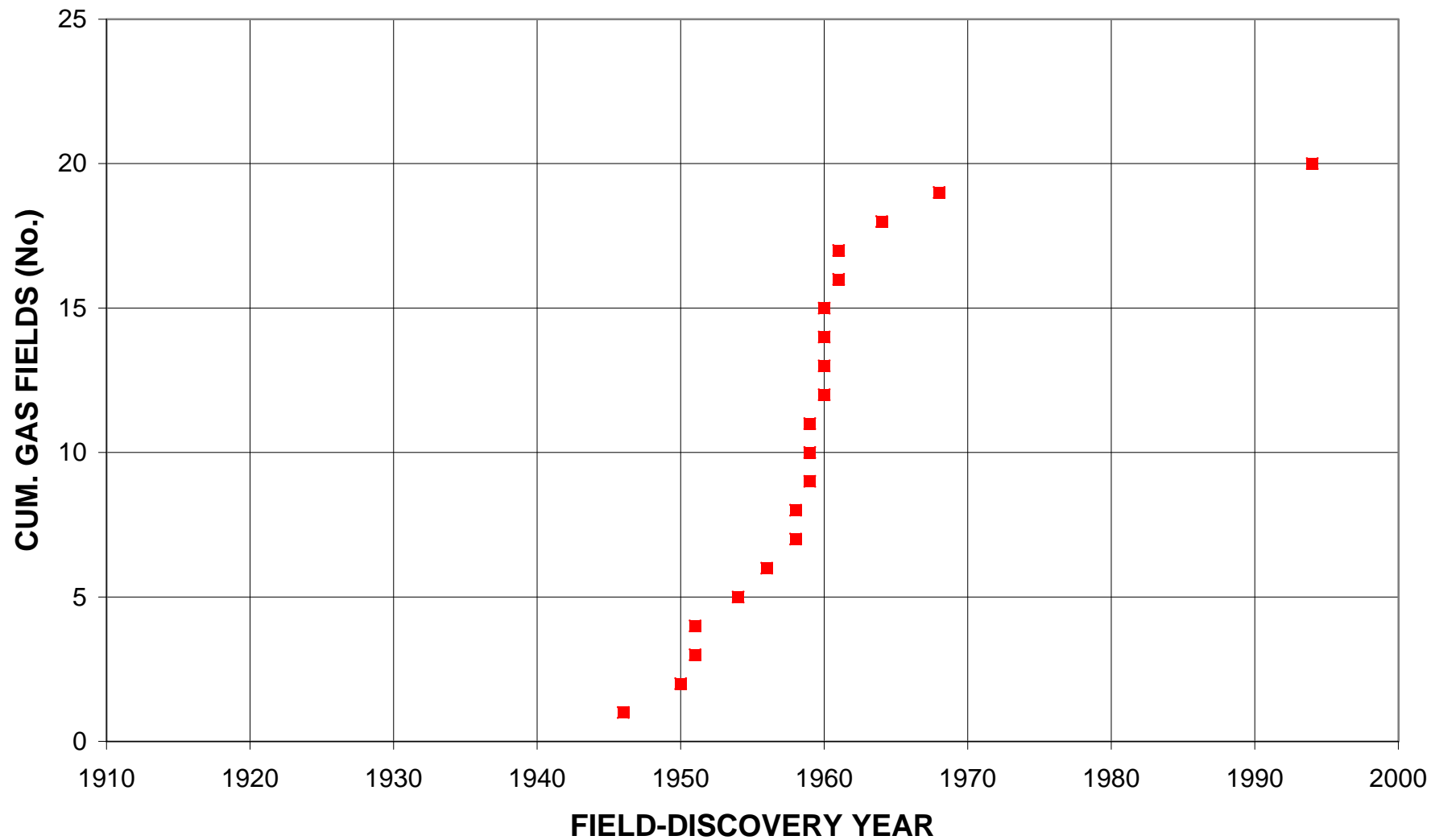
Onshore Stavropol-Prikumsk, Assessment Unit 11090302



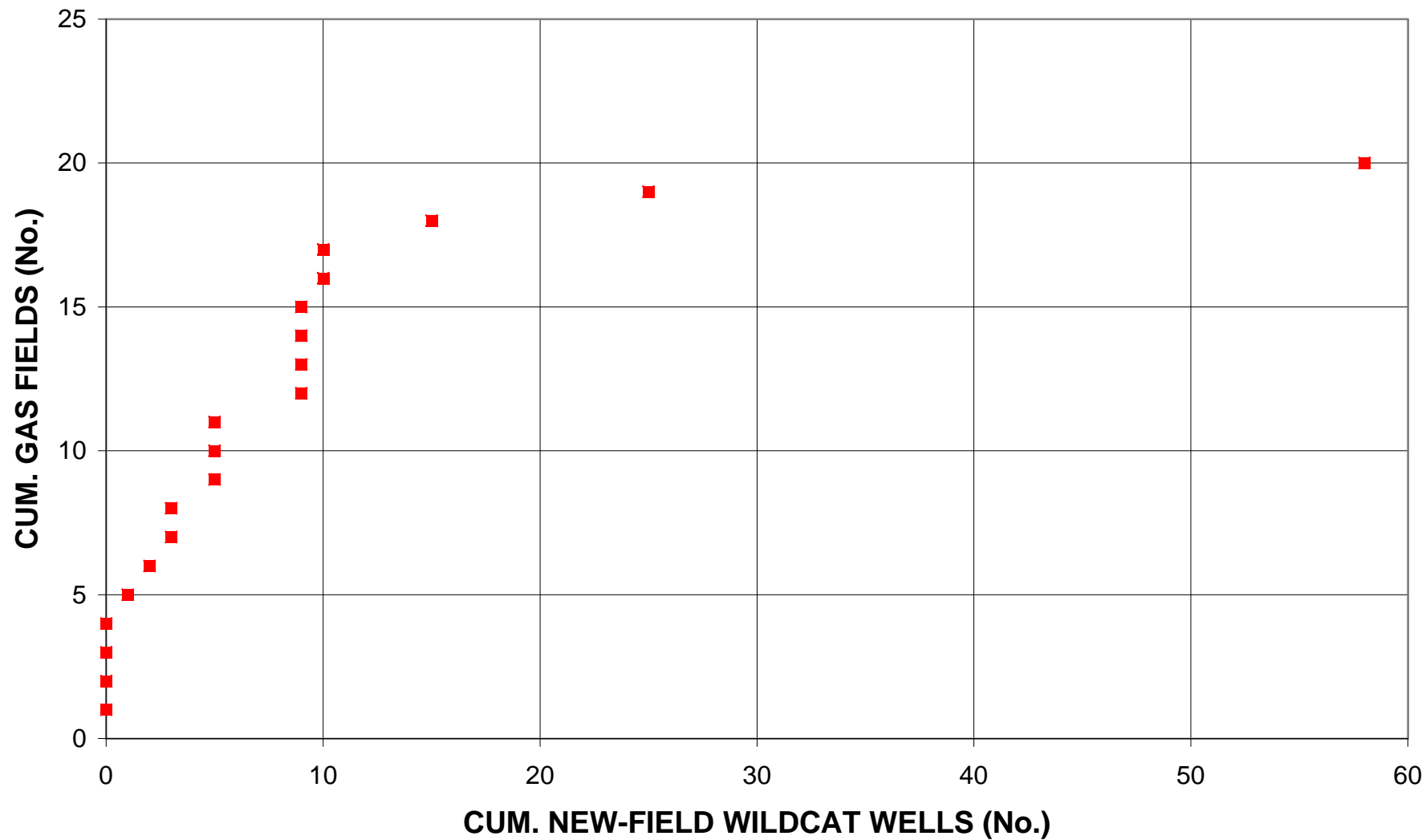
Onshore Stavropol-Prikumsk, Assessment Unit 11090302



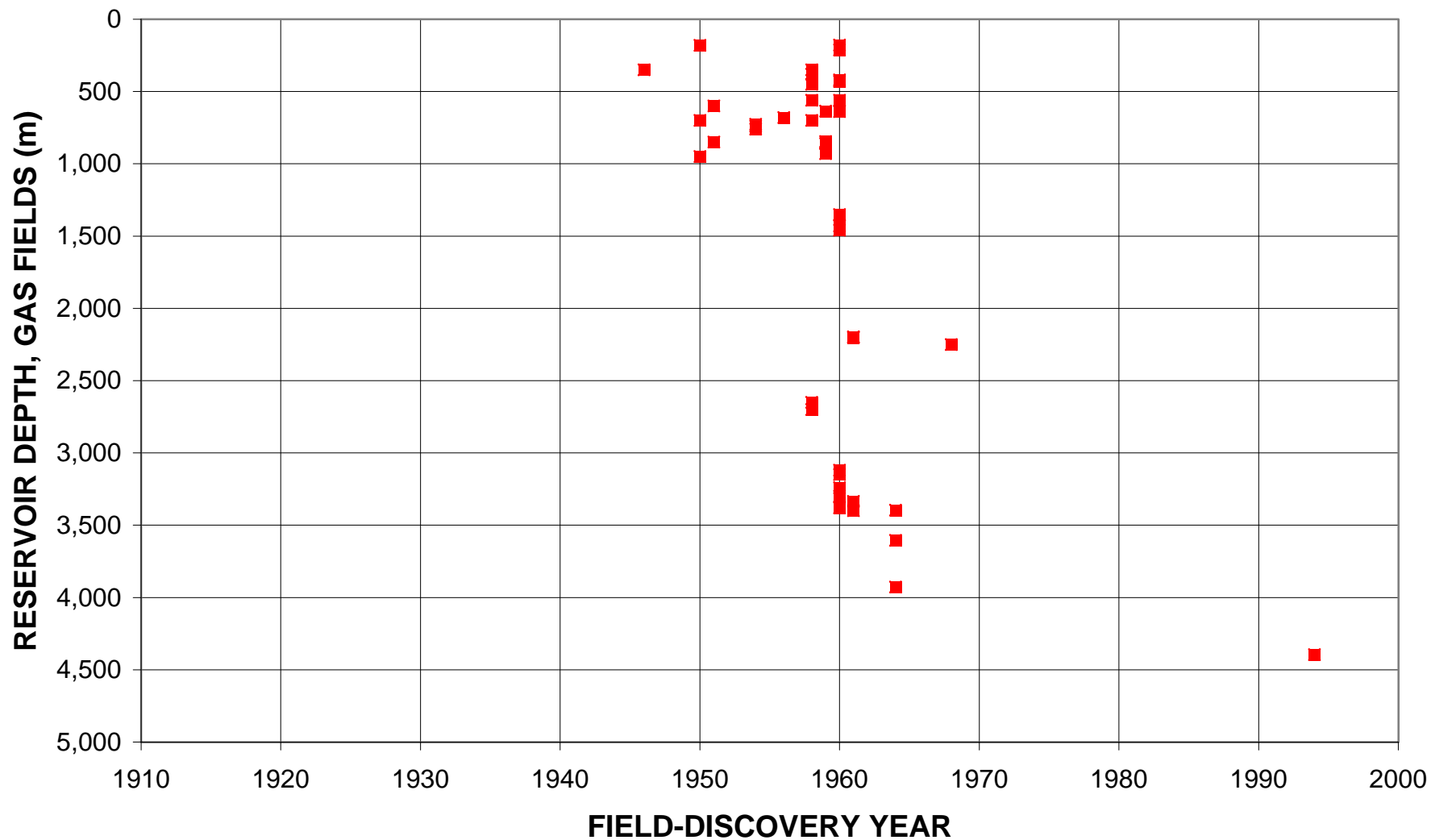
Onshore Stavropol-Prikumsk, Assessment Unit 11090302



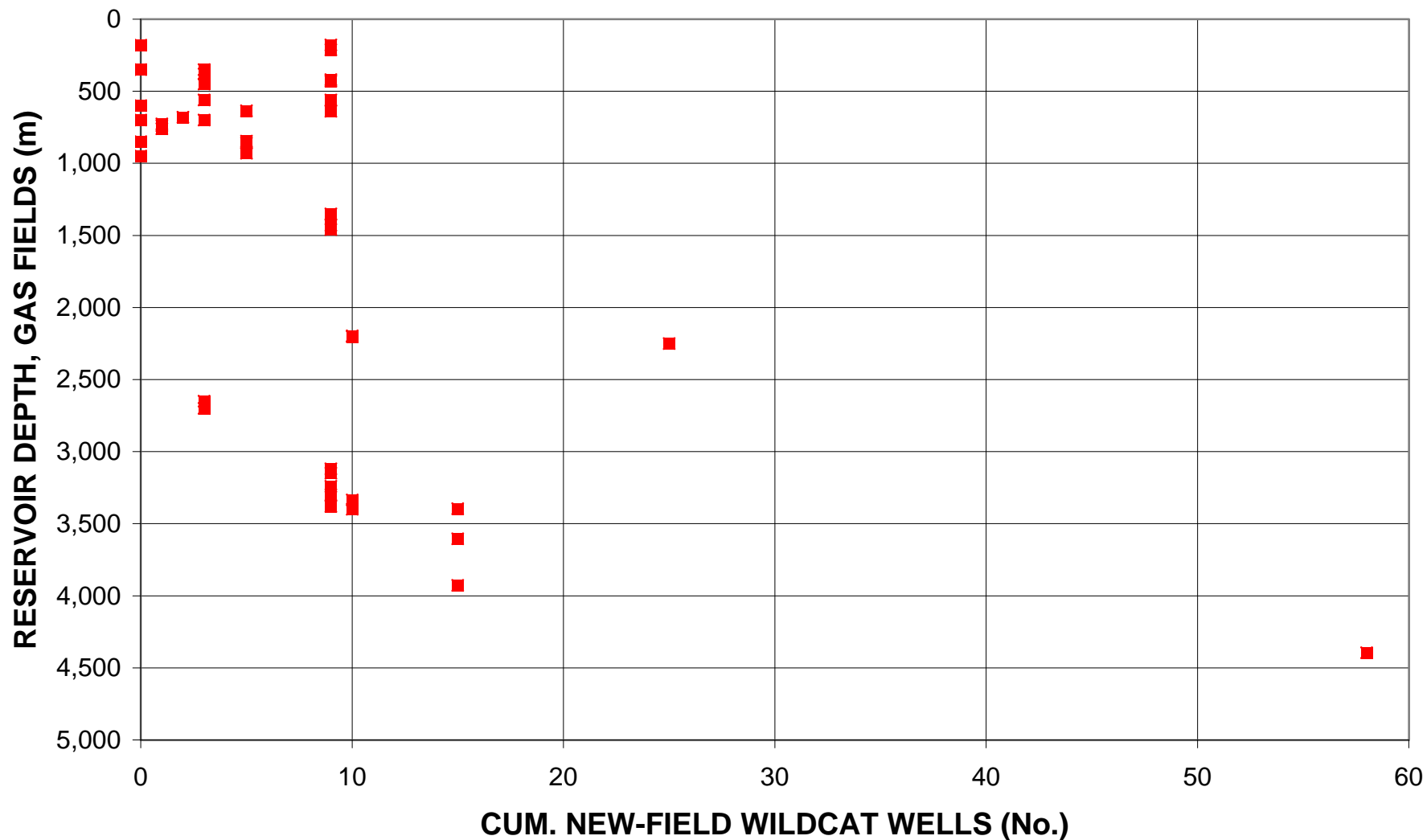
Onshore Stavropol-Prikumsk, Assessment Unit 11090302



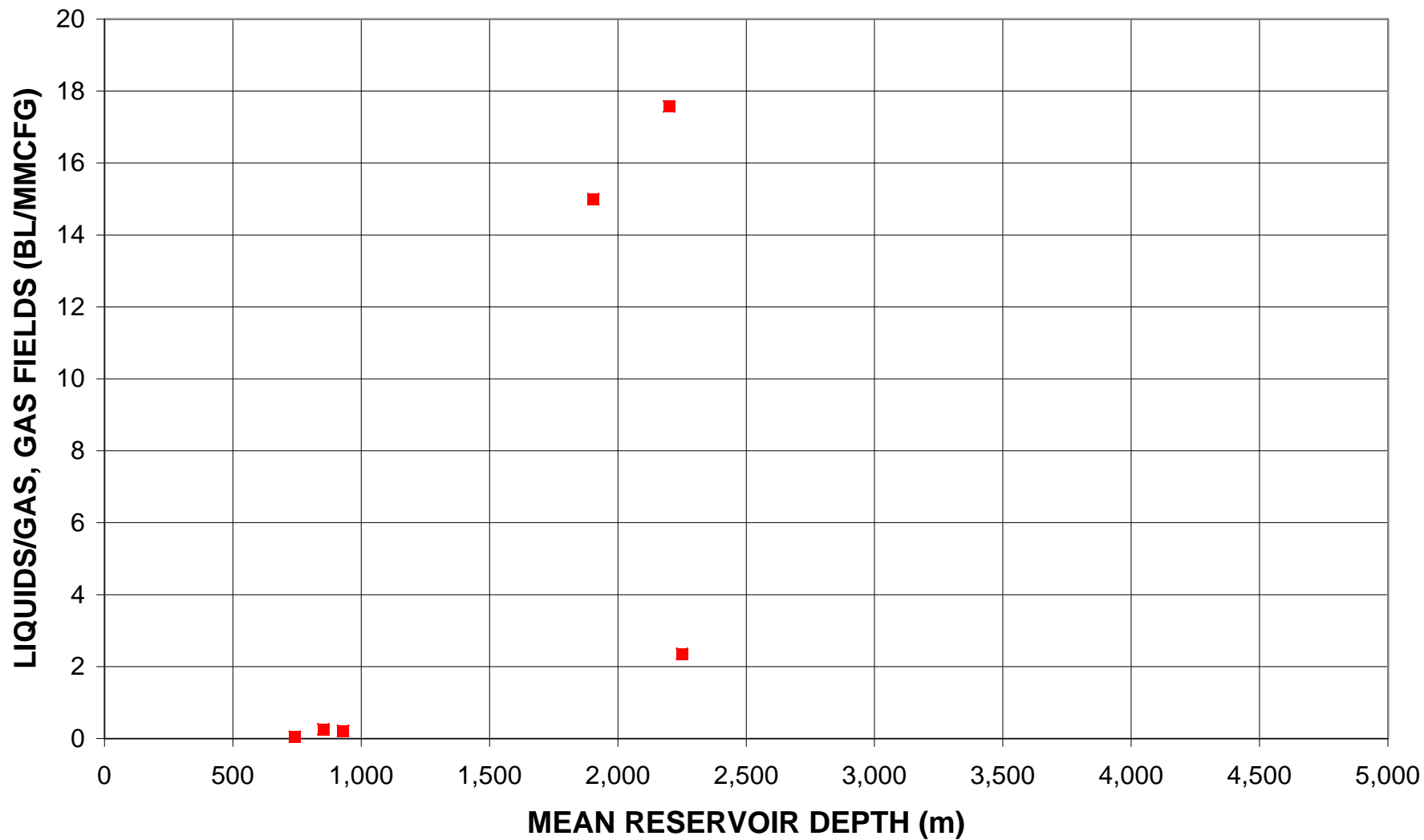
Onshore Stavropol-Prikumsk, Assessment Unit 11090302



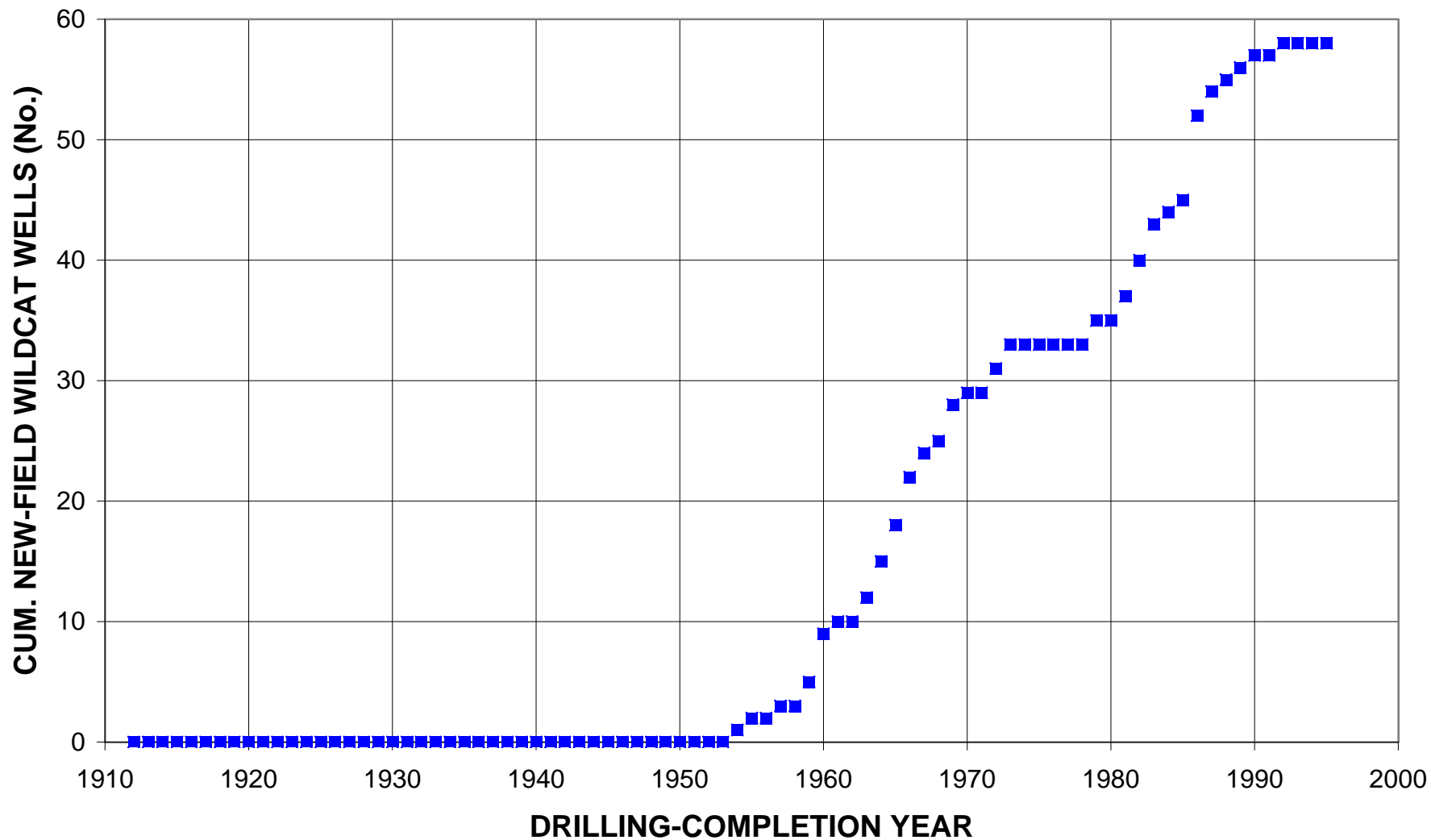
Onshore Stavropol-Prikumsk, Assessment Unit 11090302



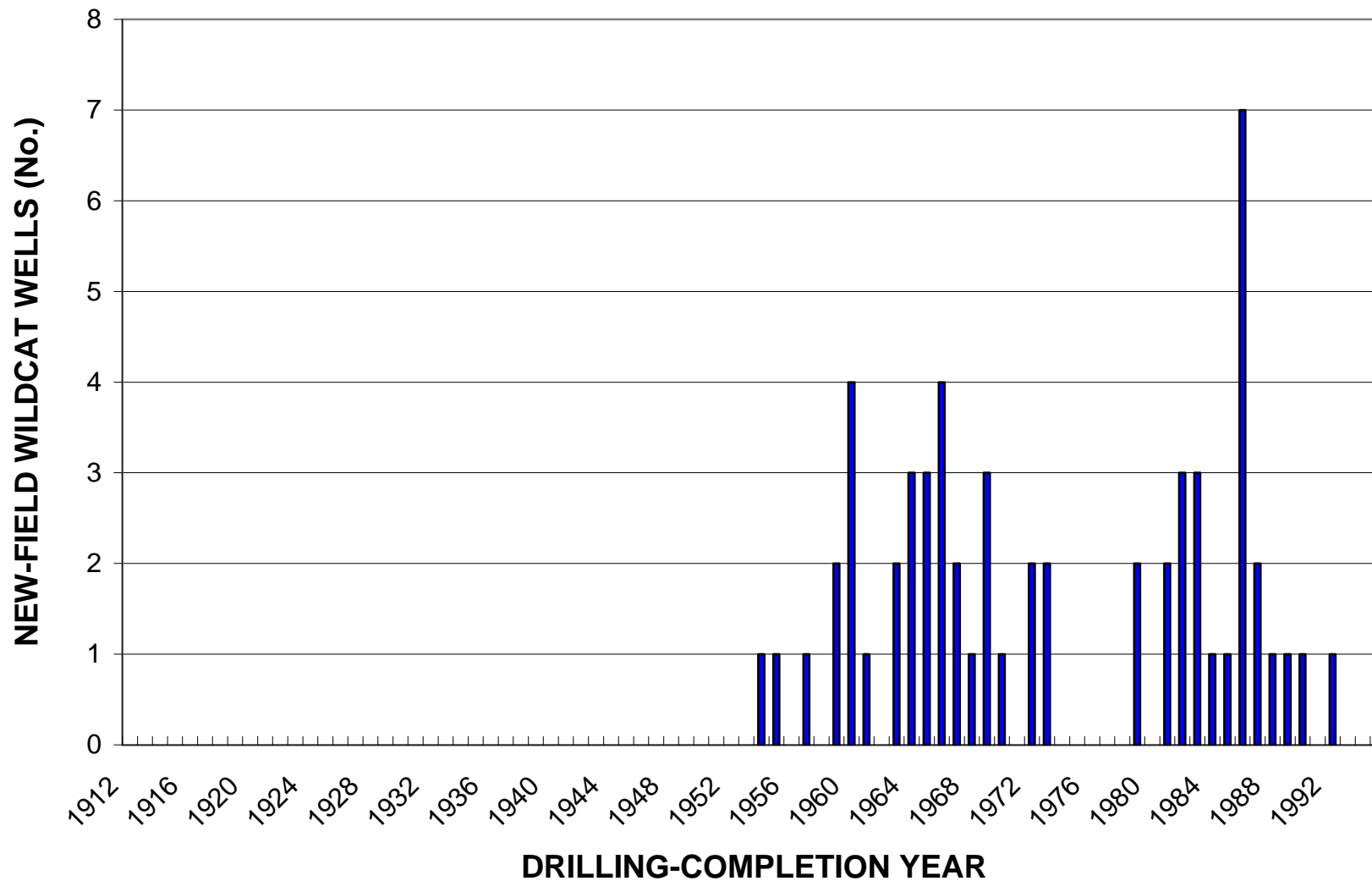
Onshore Stavropol-Prikumsk, Assessment Unit 11090302



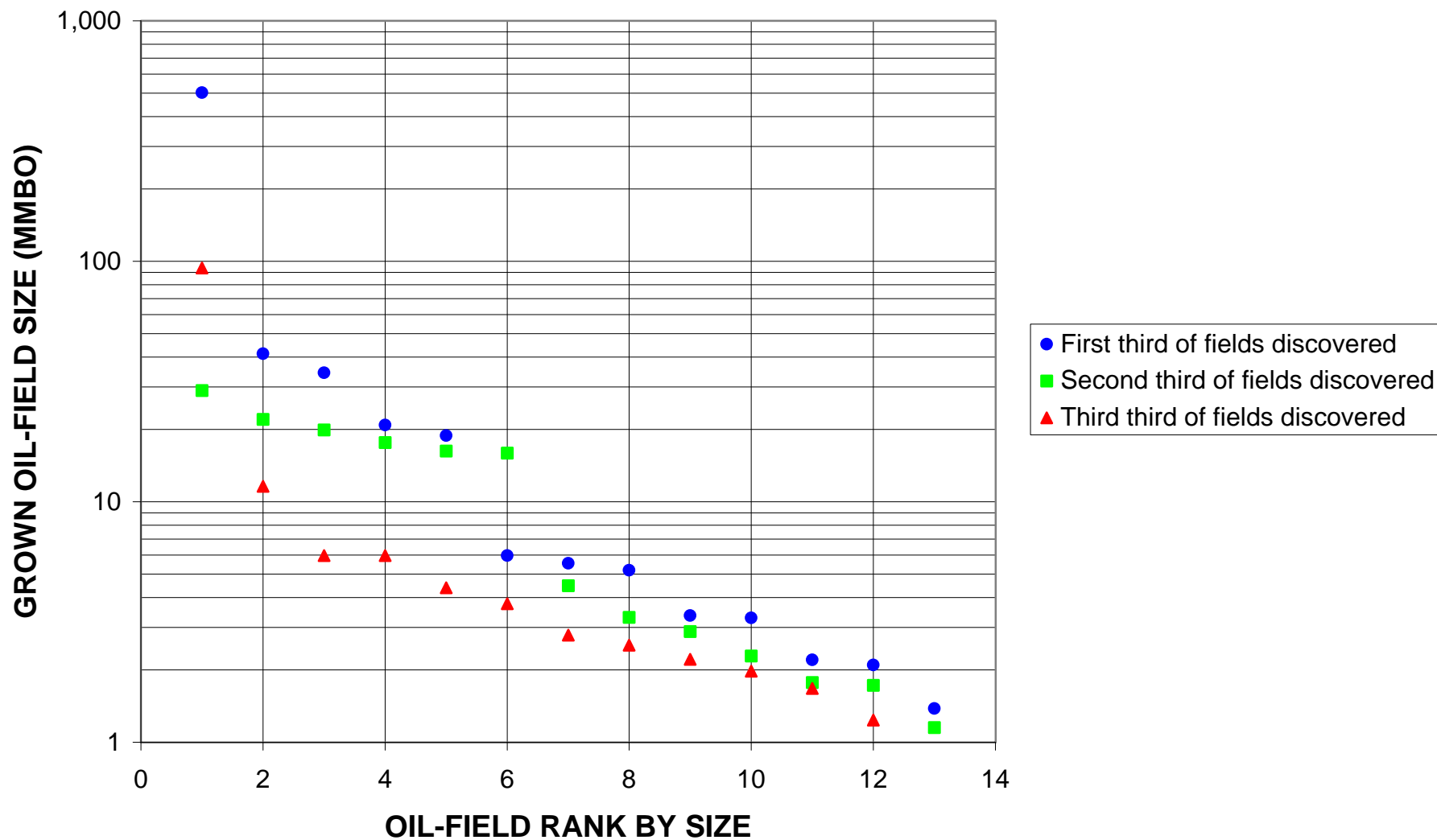
Onshore Stavropol-Prikumsk, Assessment Unit 11090302



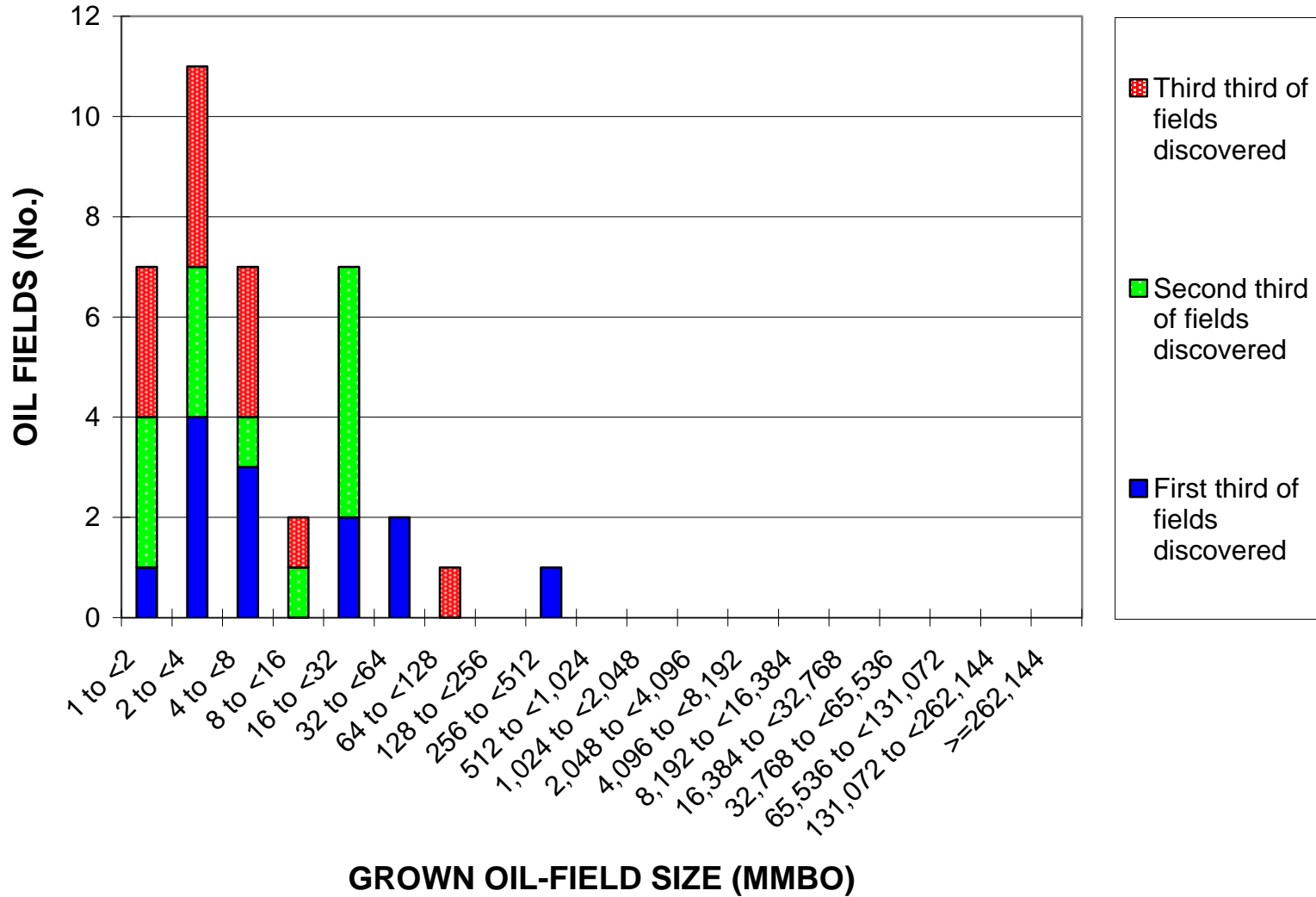
Onshore Stavropol-Prikumsk, Assessment Unit 11090302



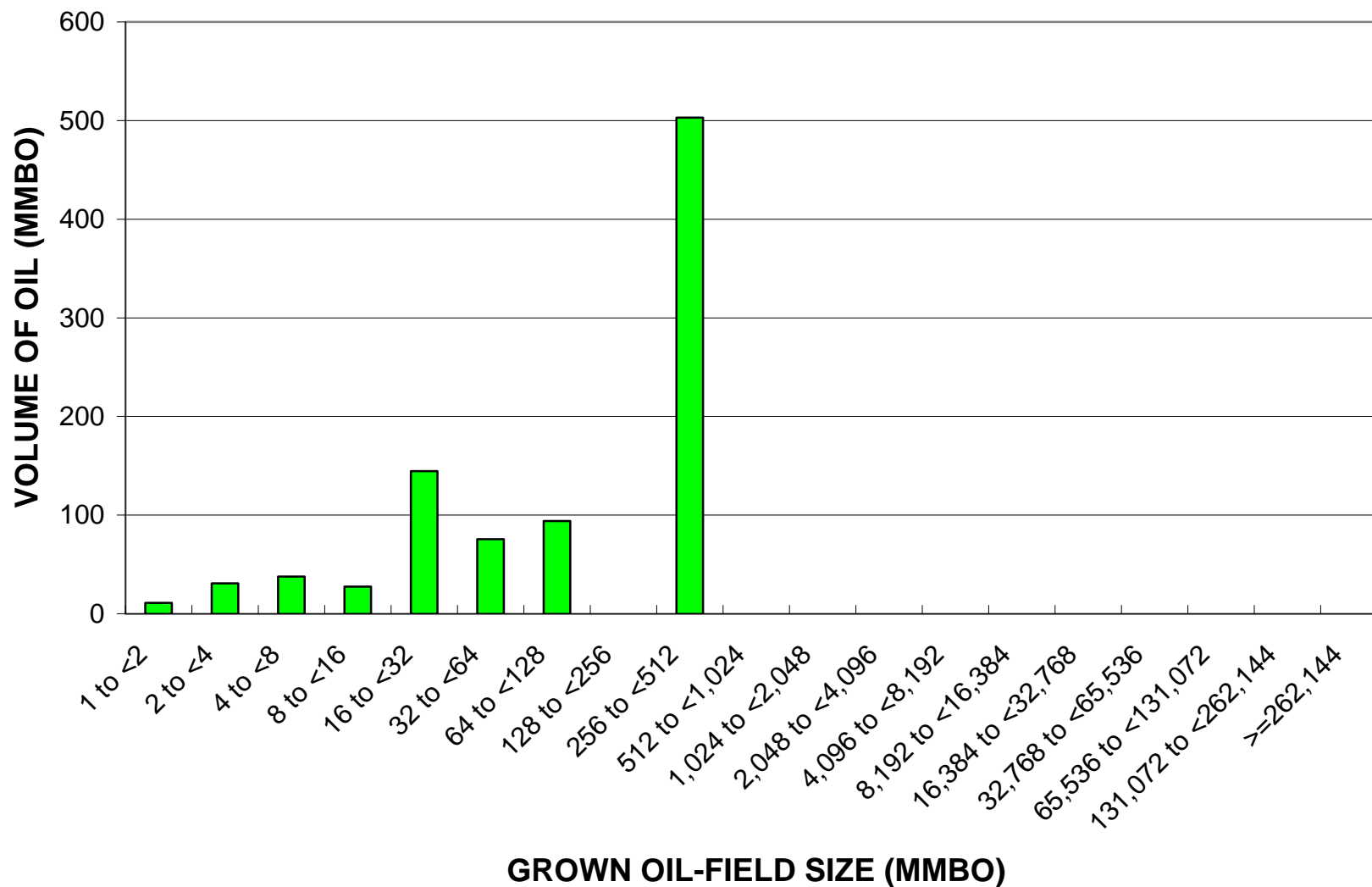
Onshore Stavropol-Prikumsk, Assessment Unit 11090302



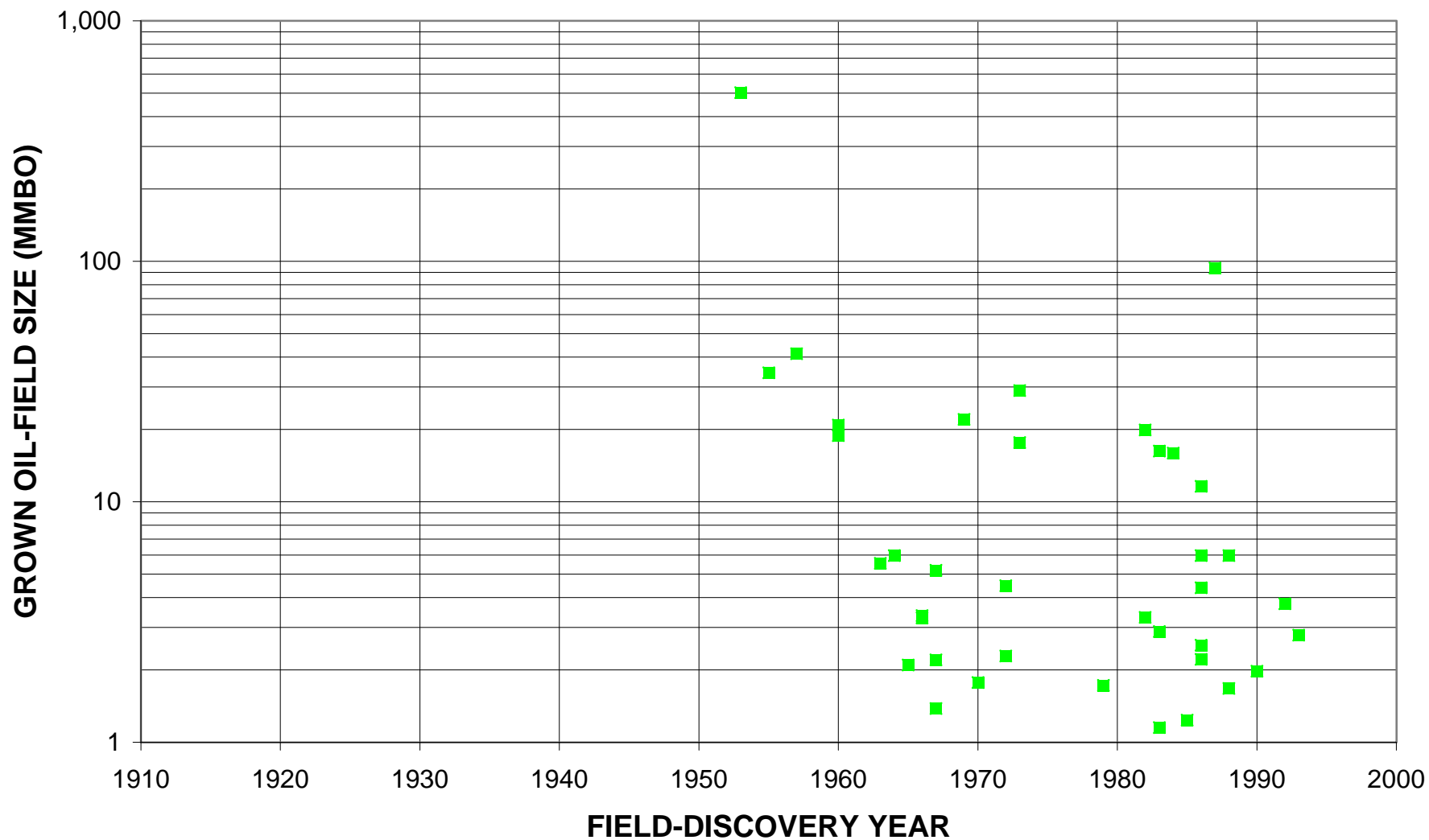
Onshore Stavropol-Prikumsk, Assessment Unit 11090302



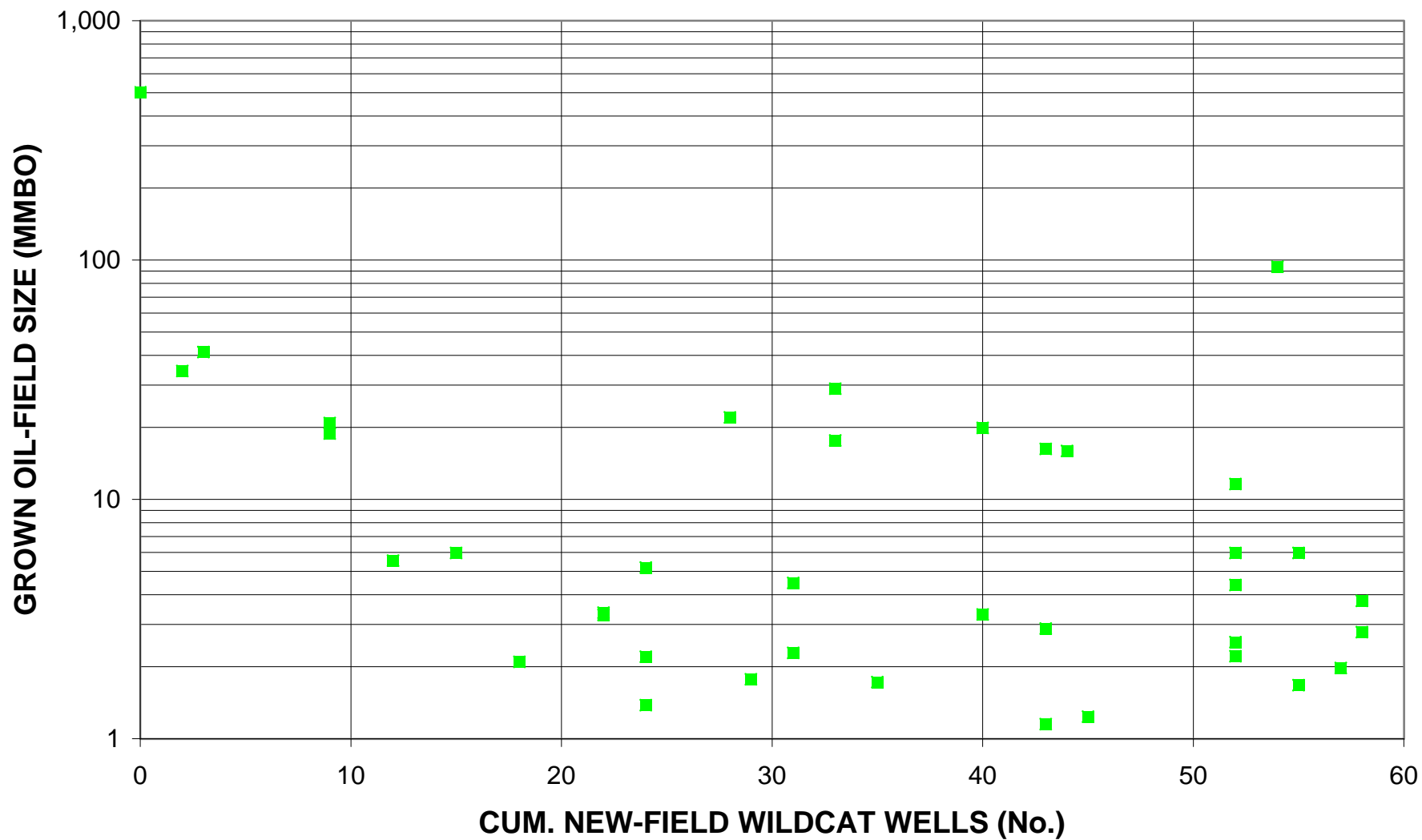
Onshore Stavropol-Prikumsk, Assessment Unit 11090302



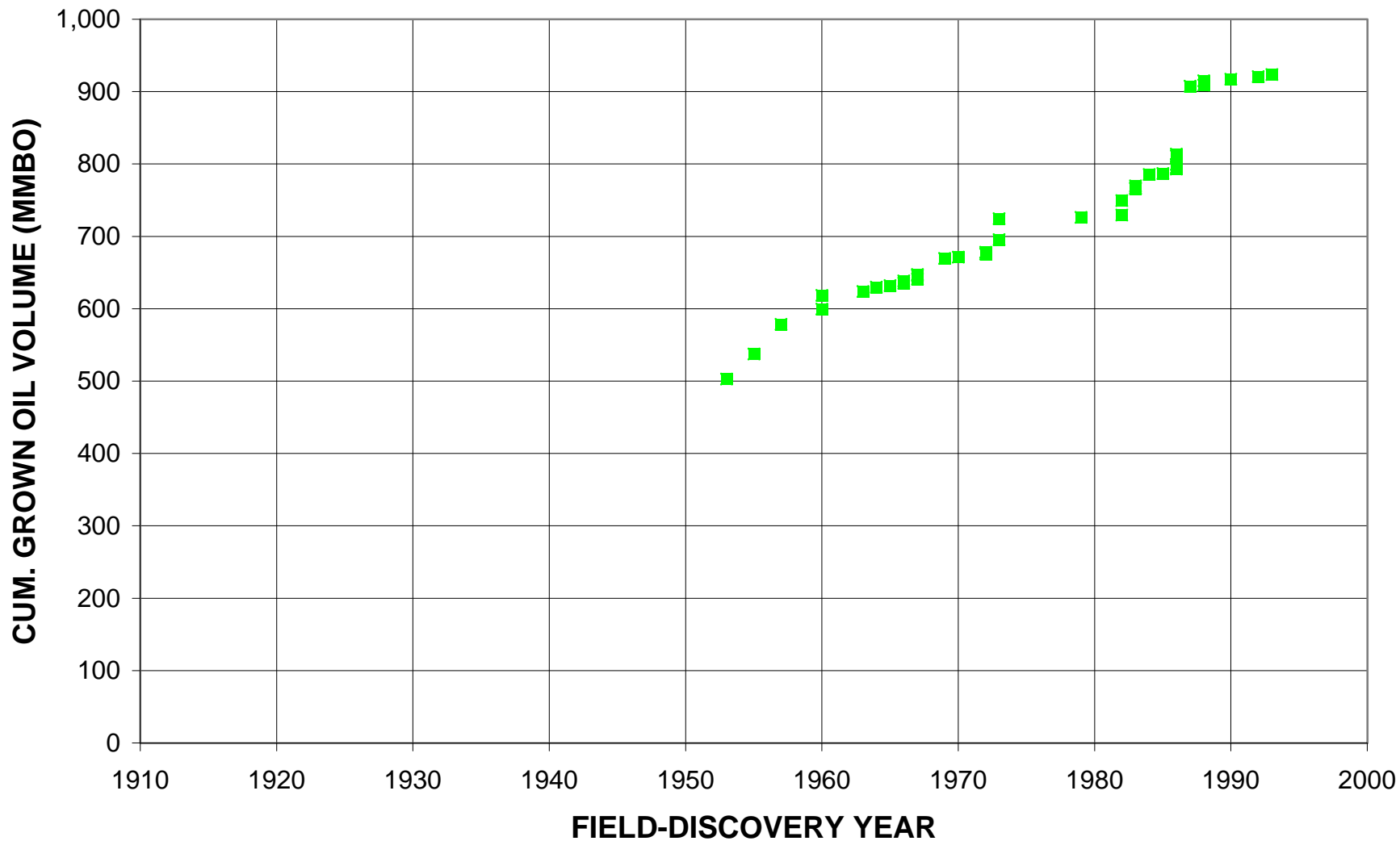
Onshore Stavropol-Prikumsk, Assessment Unit 11090302



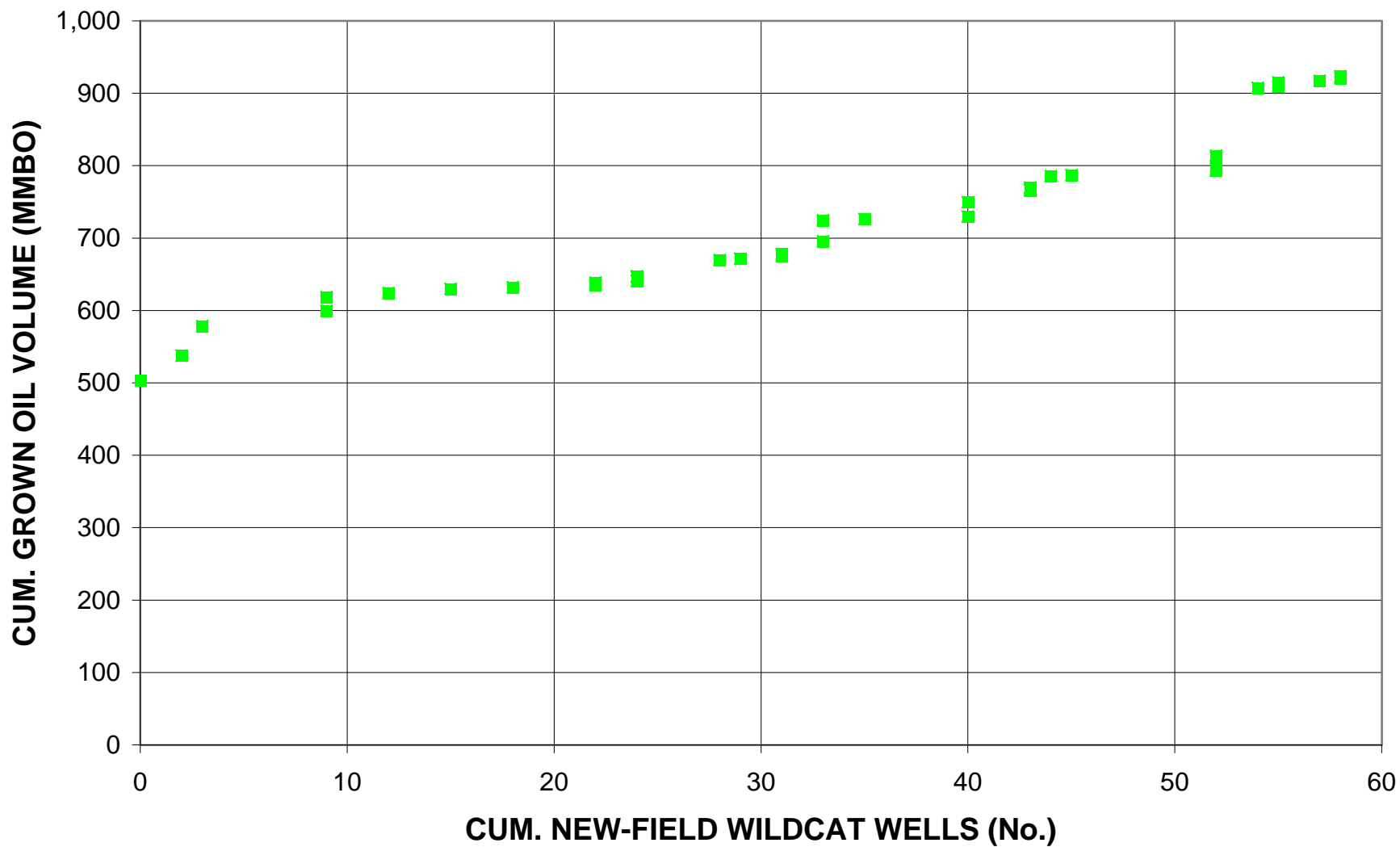
Onshore Stavropol-Prikumsk, Assessment Unit 11090302



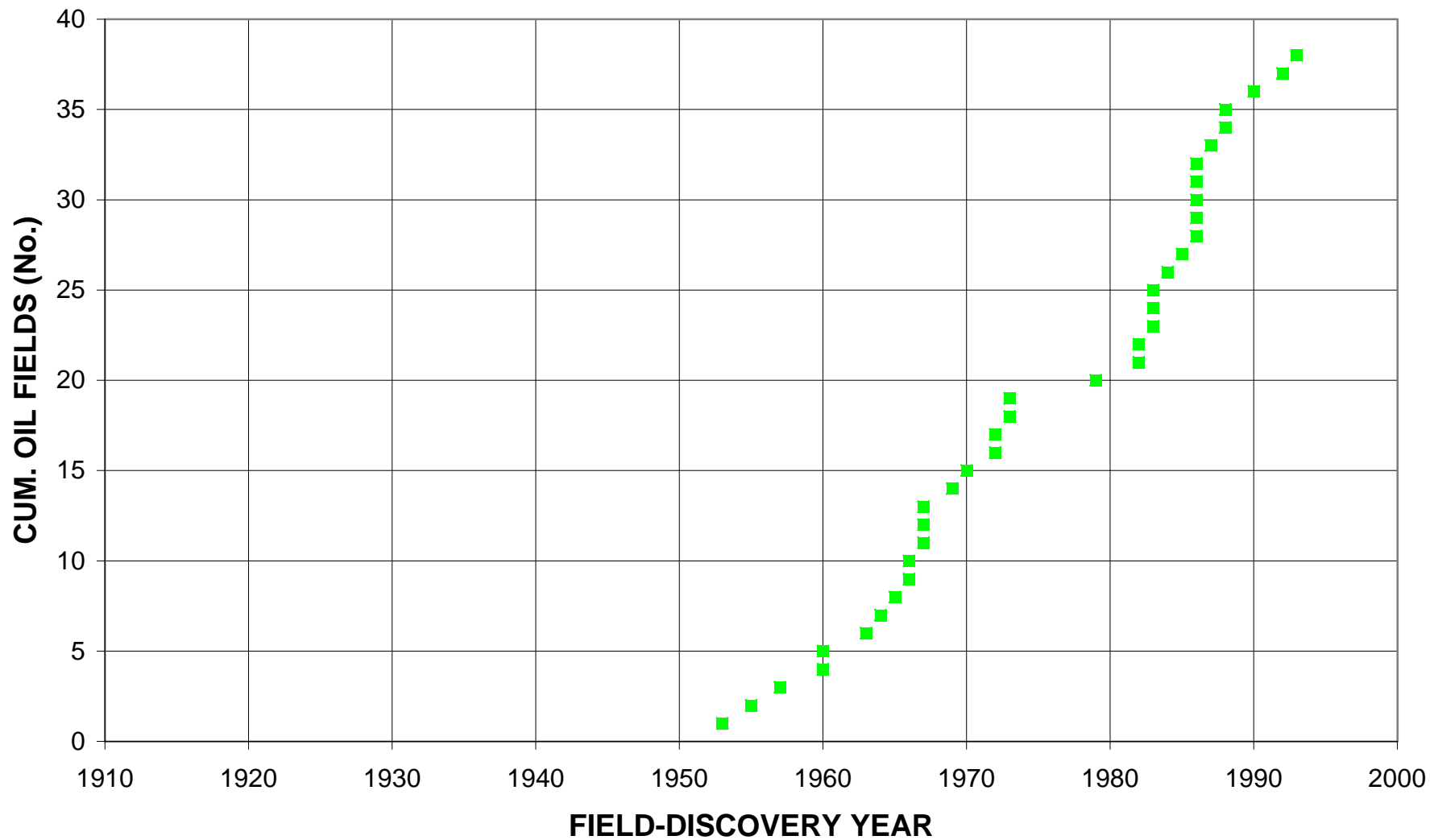
Onshore Stavropol-Prikumsk, Assessment Unit 11090302



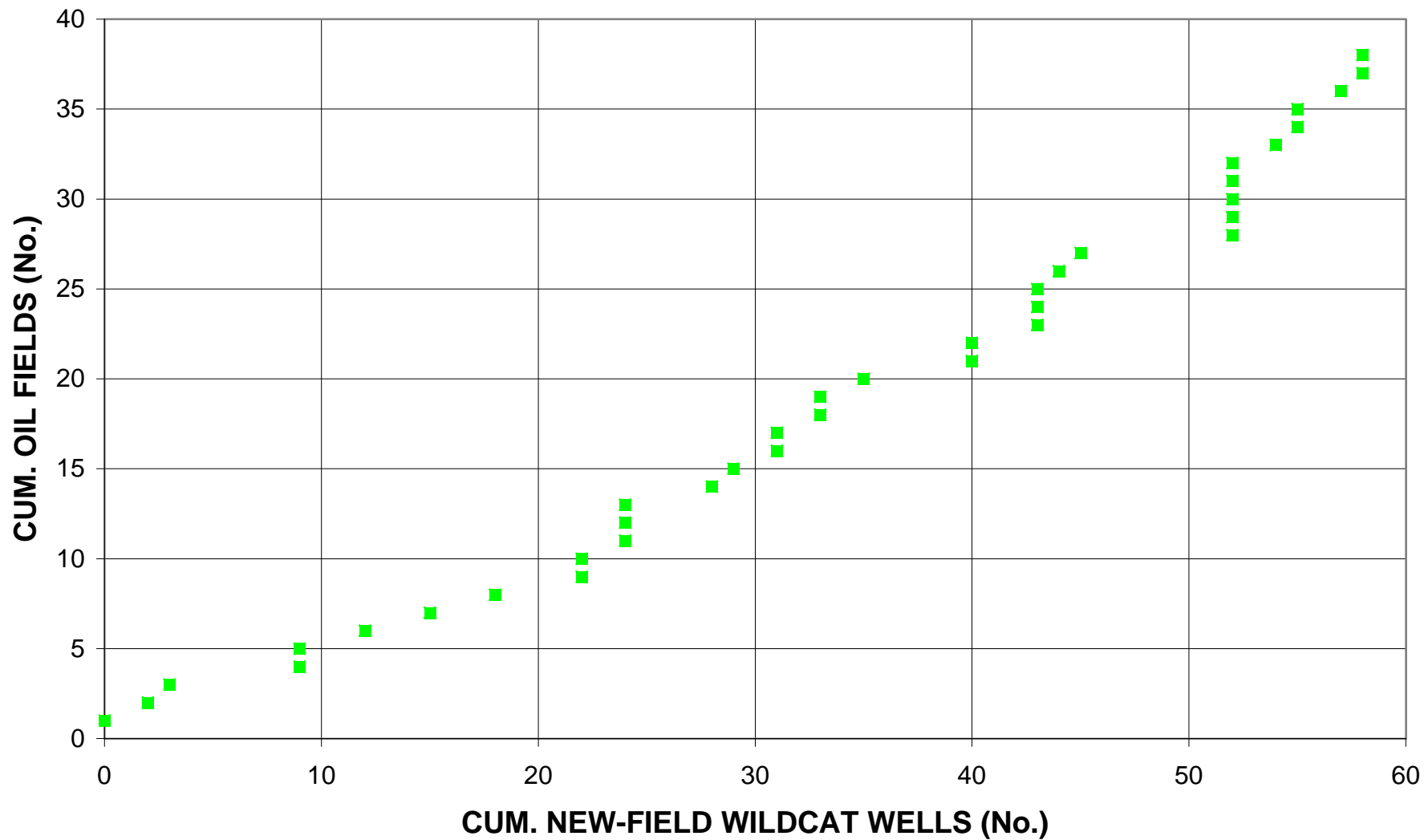
Onshore Stavropol-Prikumsk, Assessment Unit 11090302



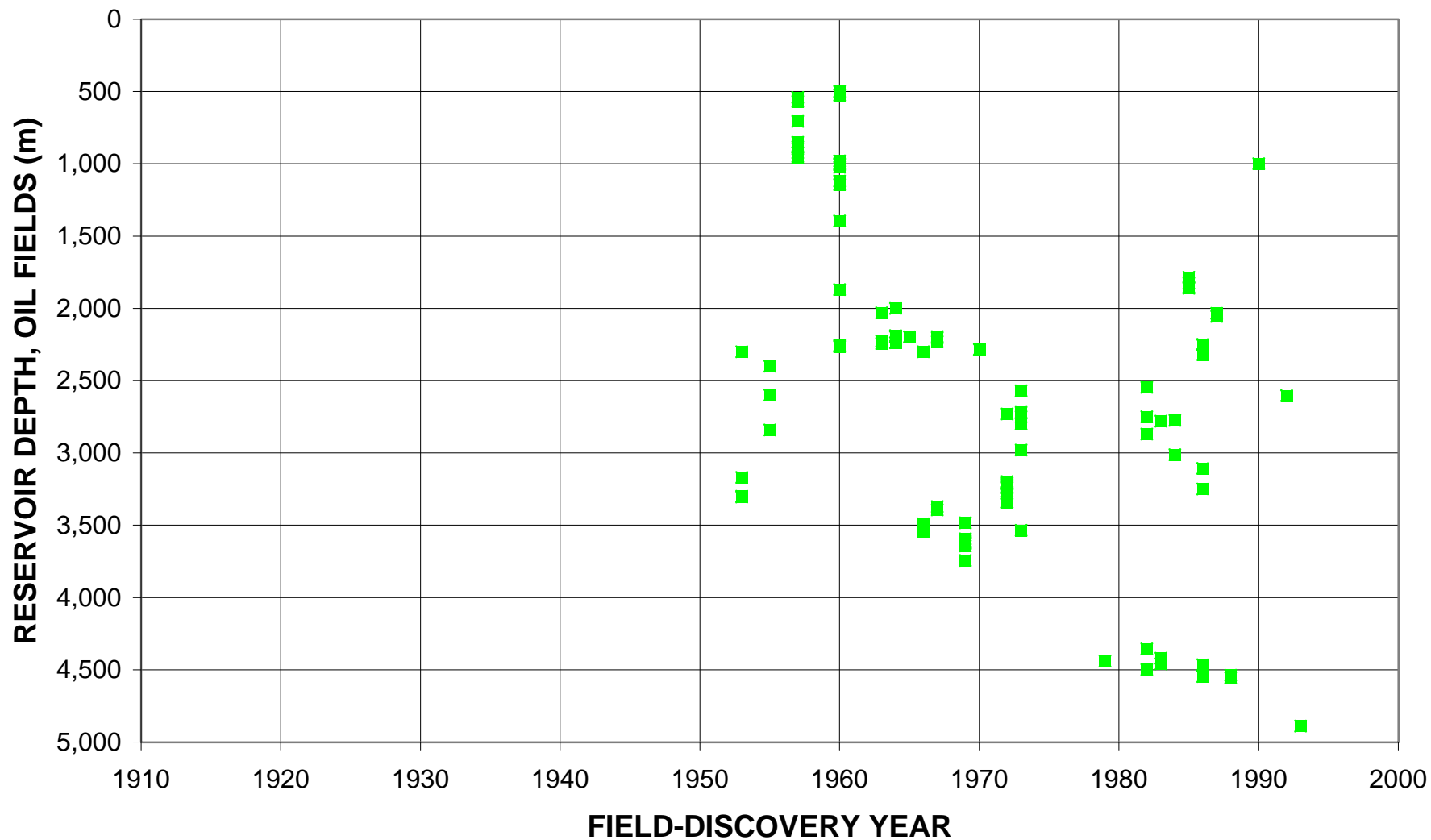
Onshore Stavropol-Prikumsk, Assessment Unit 11090302



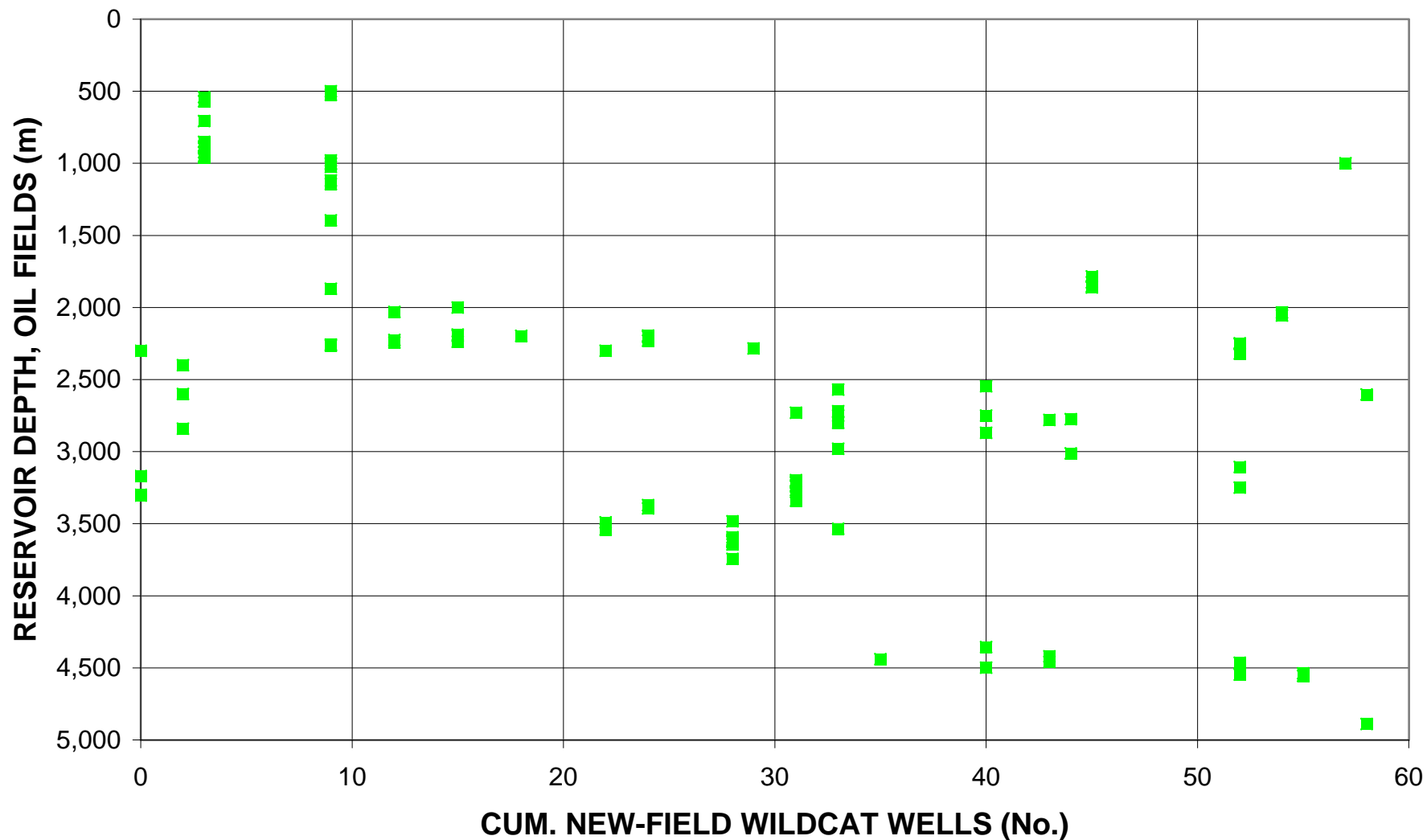
Onshore Stavropol-Prikumsk, Assessment Unit 11090302



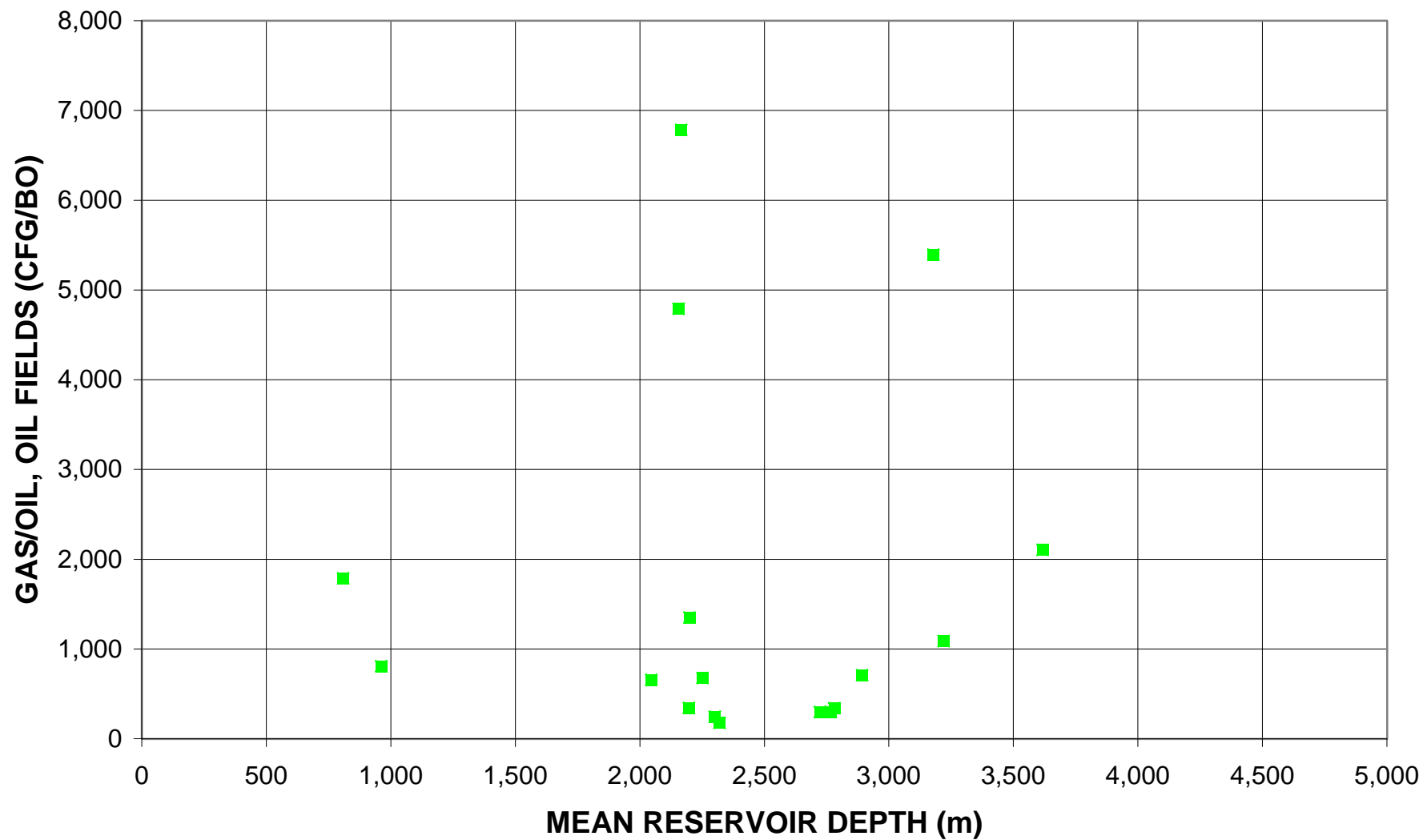
Onshore Stavropol-Prikumsk, Assessment Unit 11090302



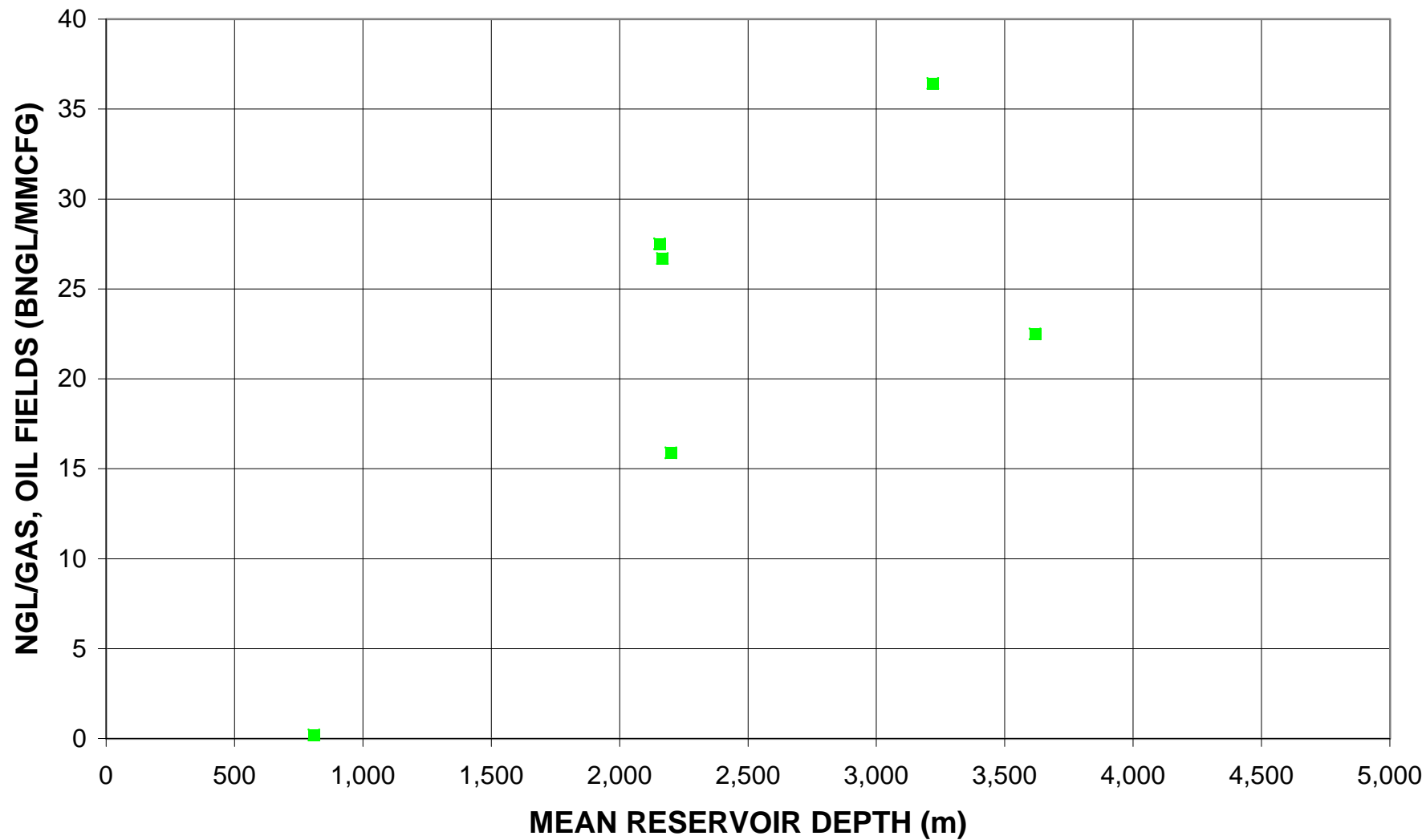
Onshore Stavropol-Prikumsk, Assessment Unit 11090302



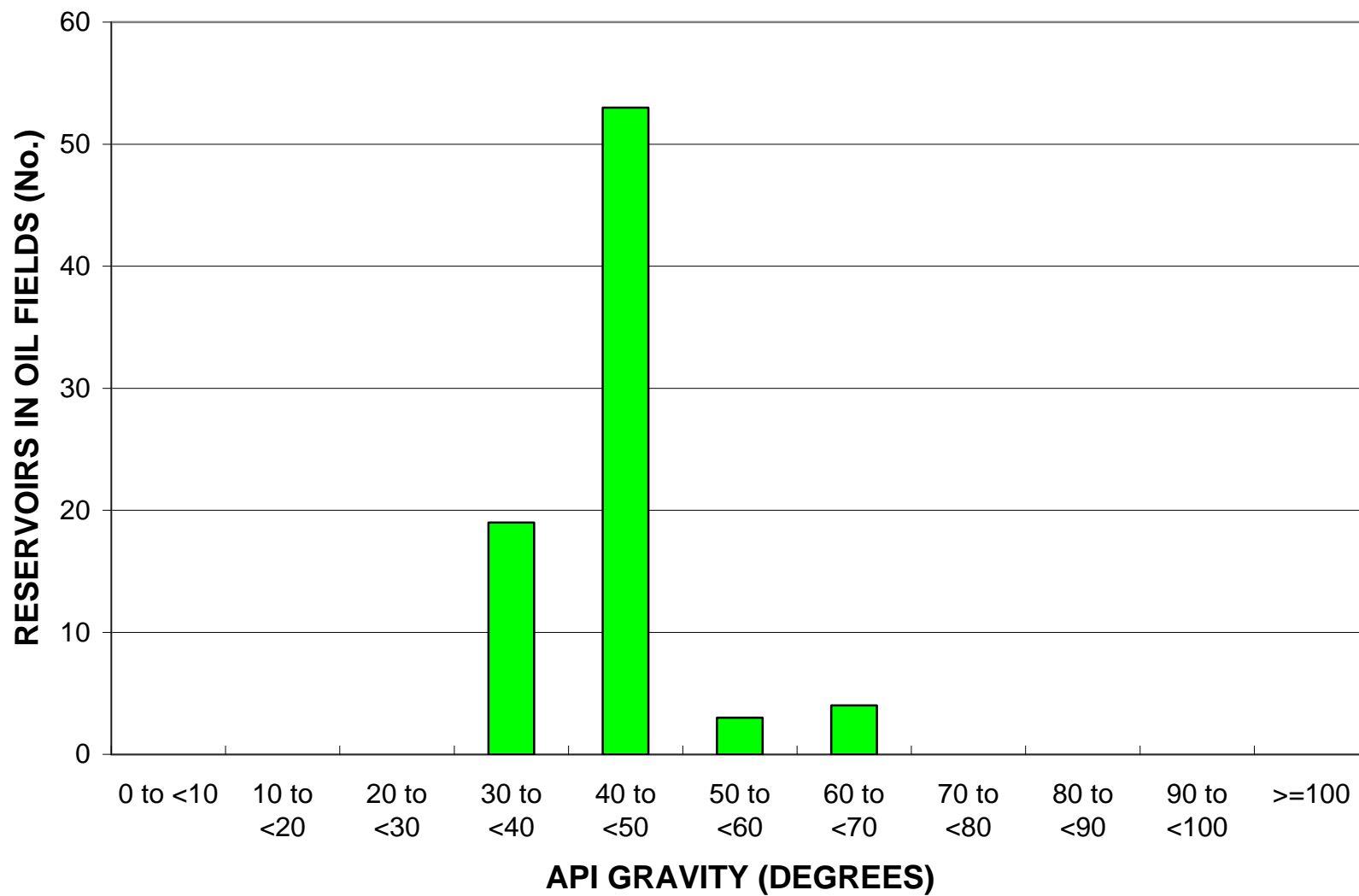
Onshore Stavropol-Prikumsk, Assessment Unit 11090302



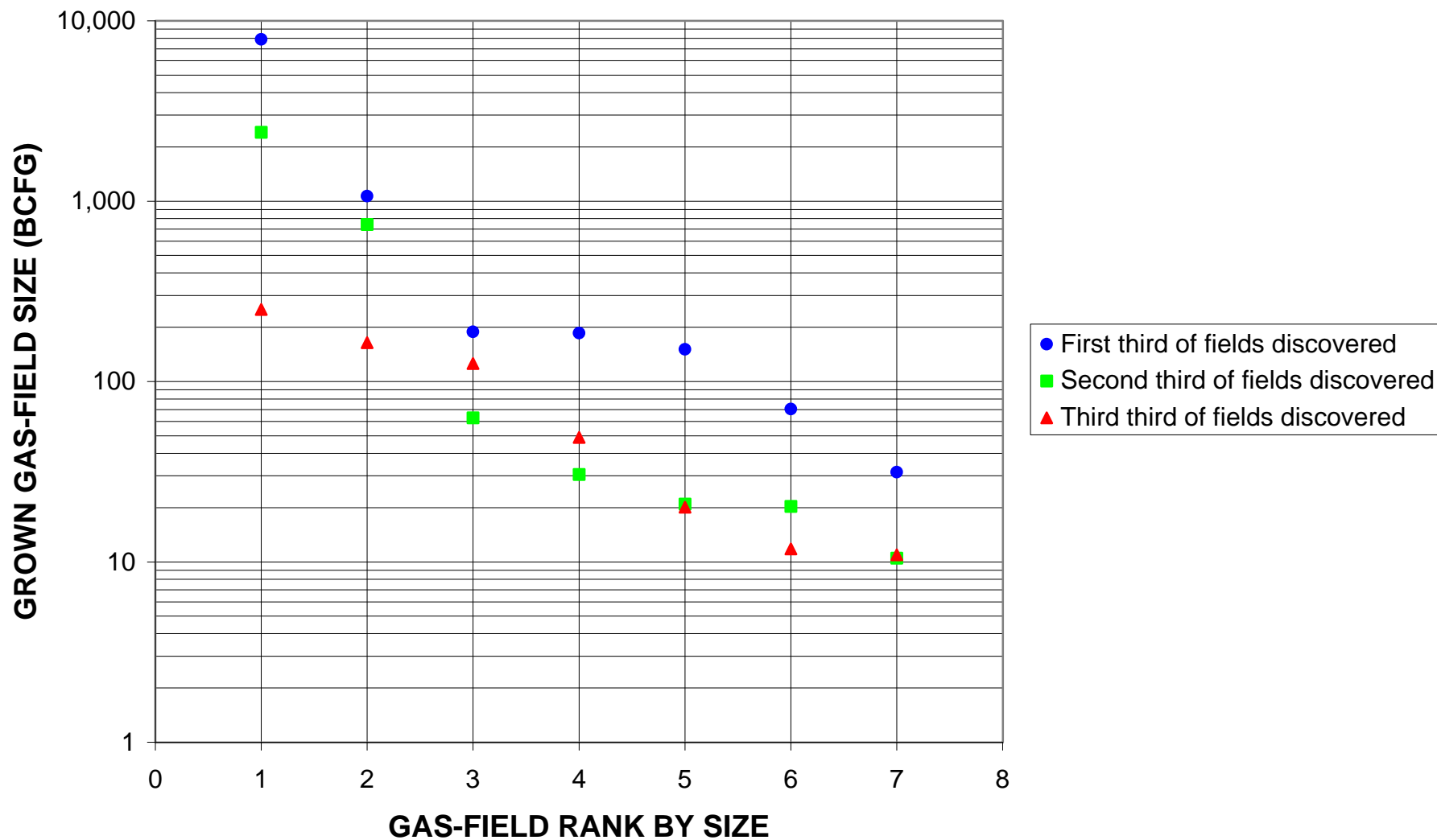
Onshore Stavropol-Prikumsk, Assessment Unit 11090302



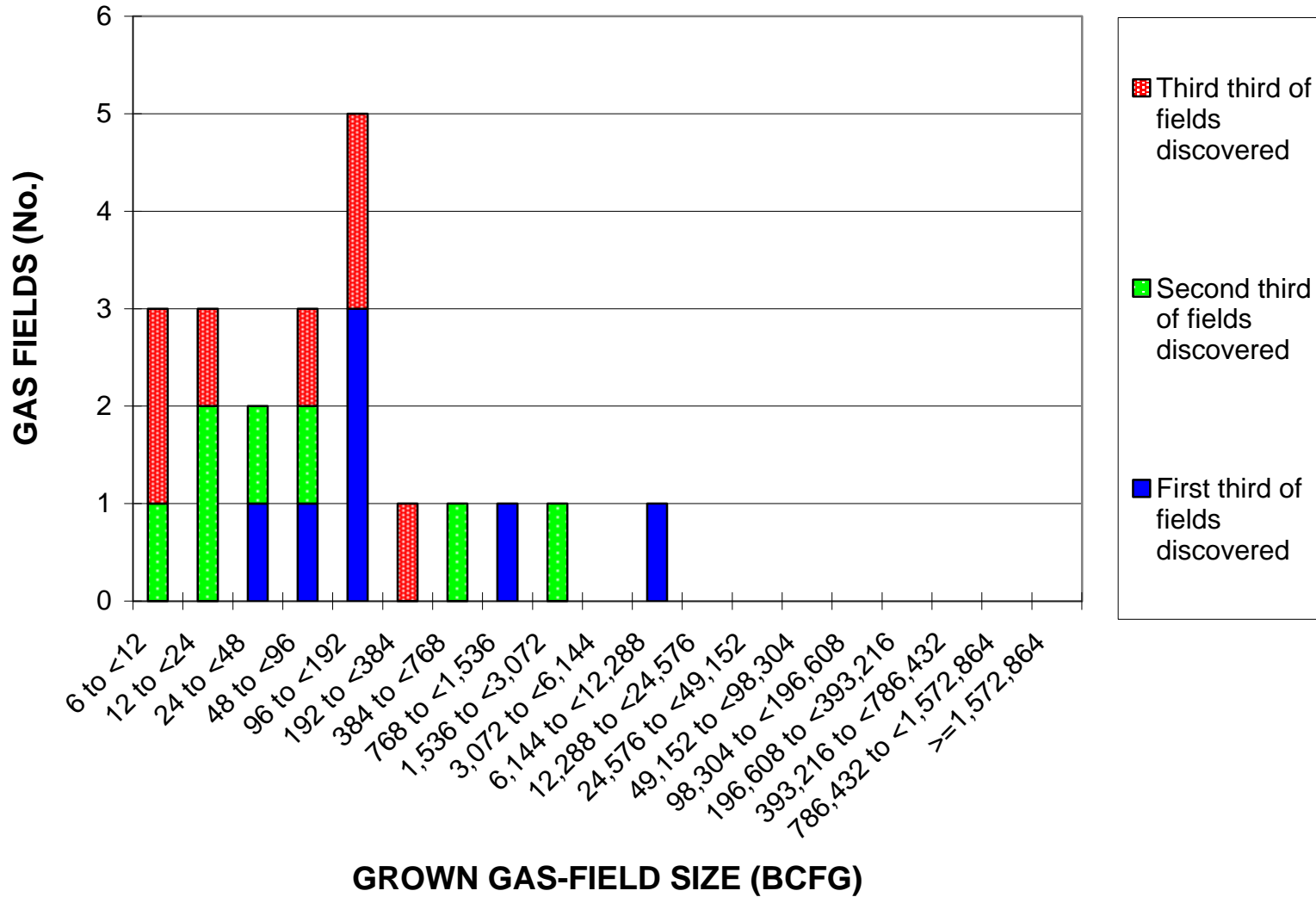
Onshore Stavropol-Prikumsk, Assessment Unit 11090302



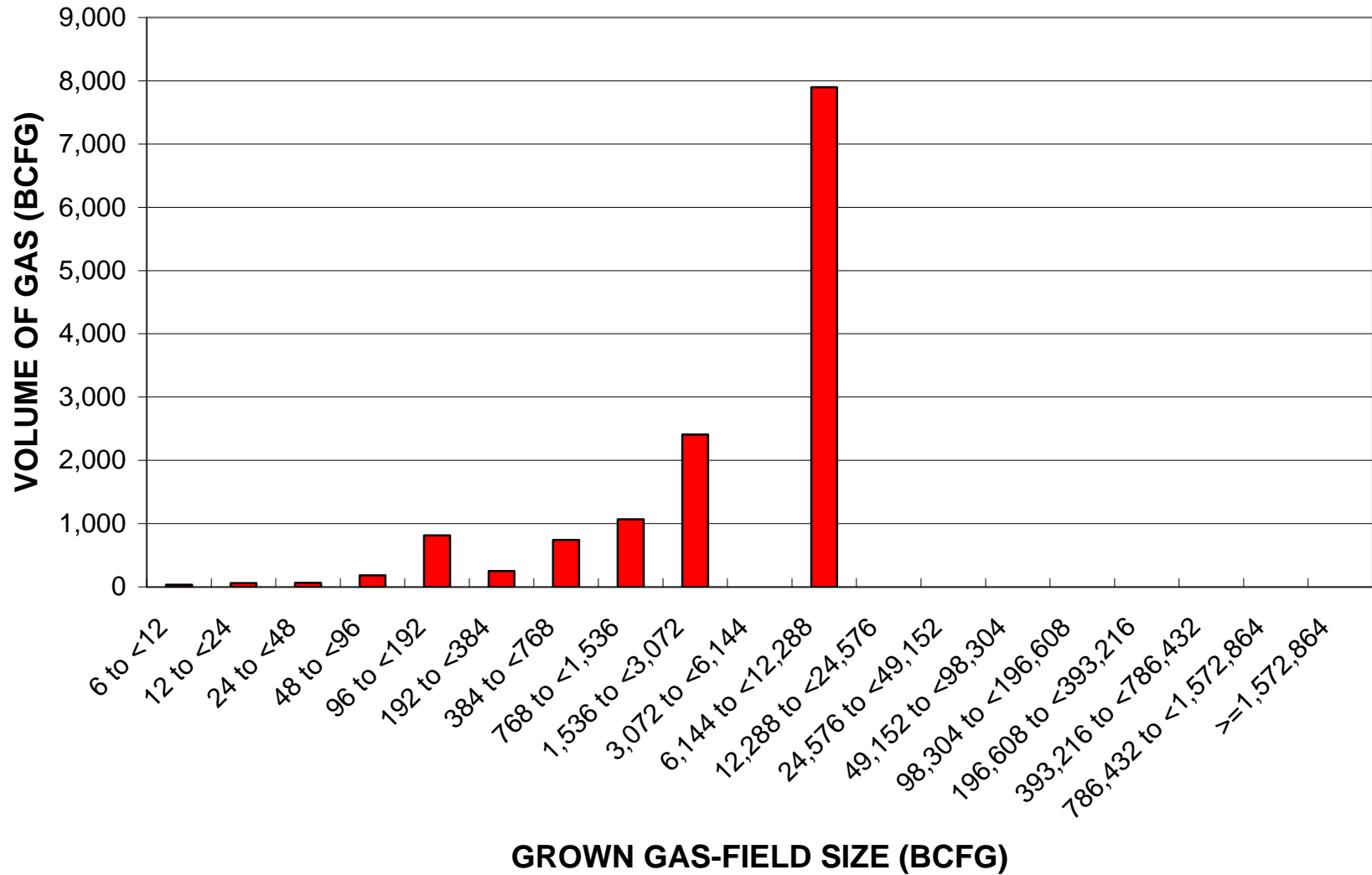
Onshore Stavropol-Prikumsk, Assessment Unit 11090302



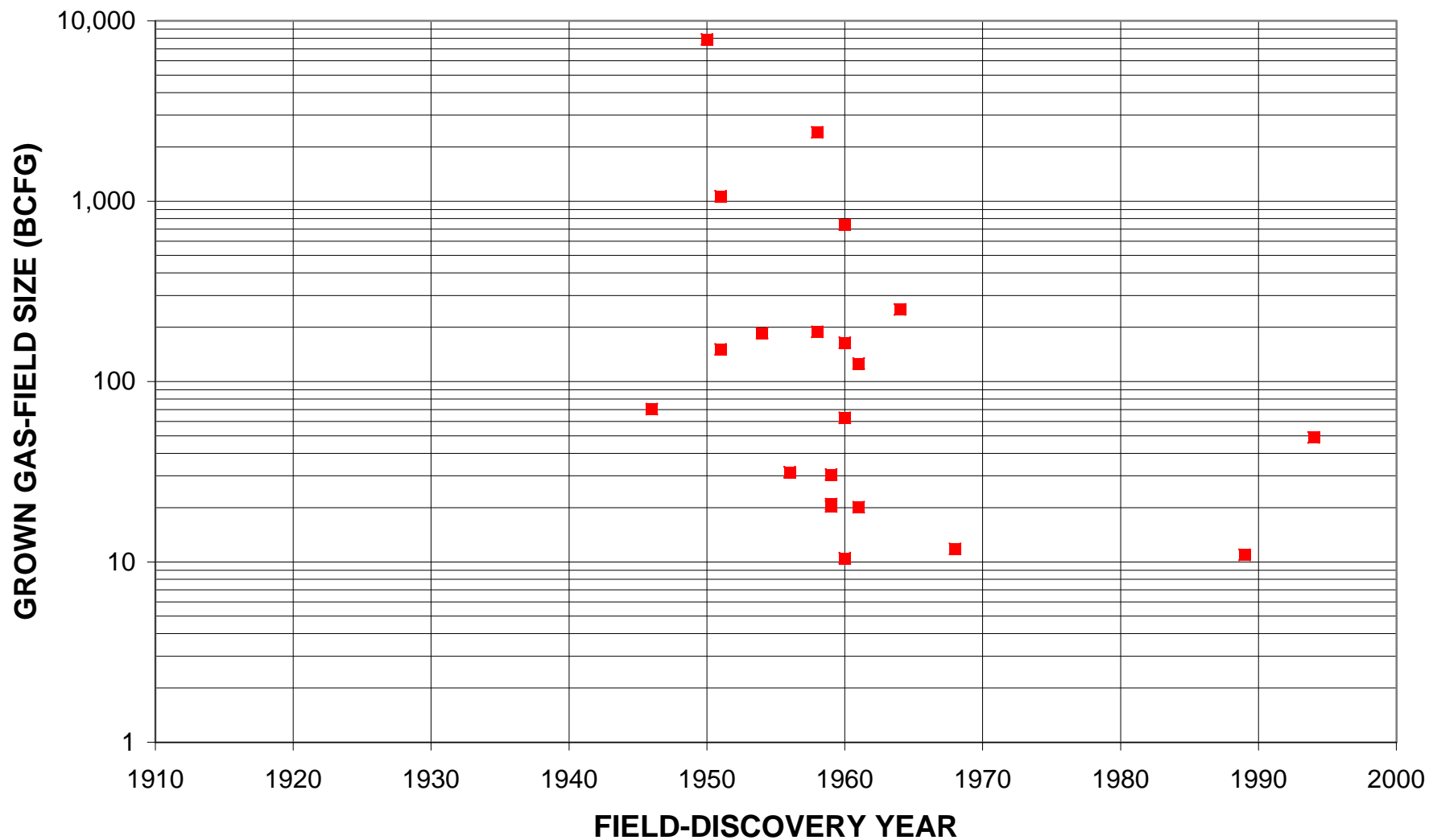
Onshore Stavropol-Prikumsk, Assessment Unit 11090302



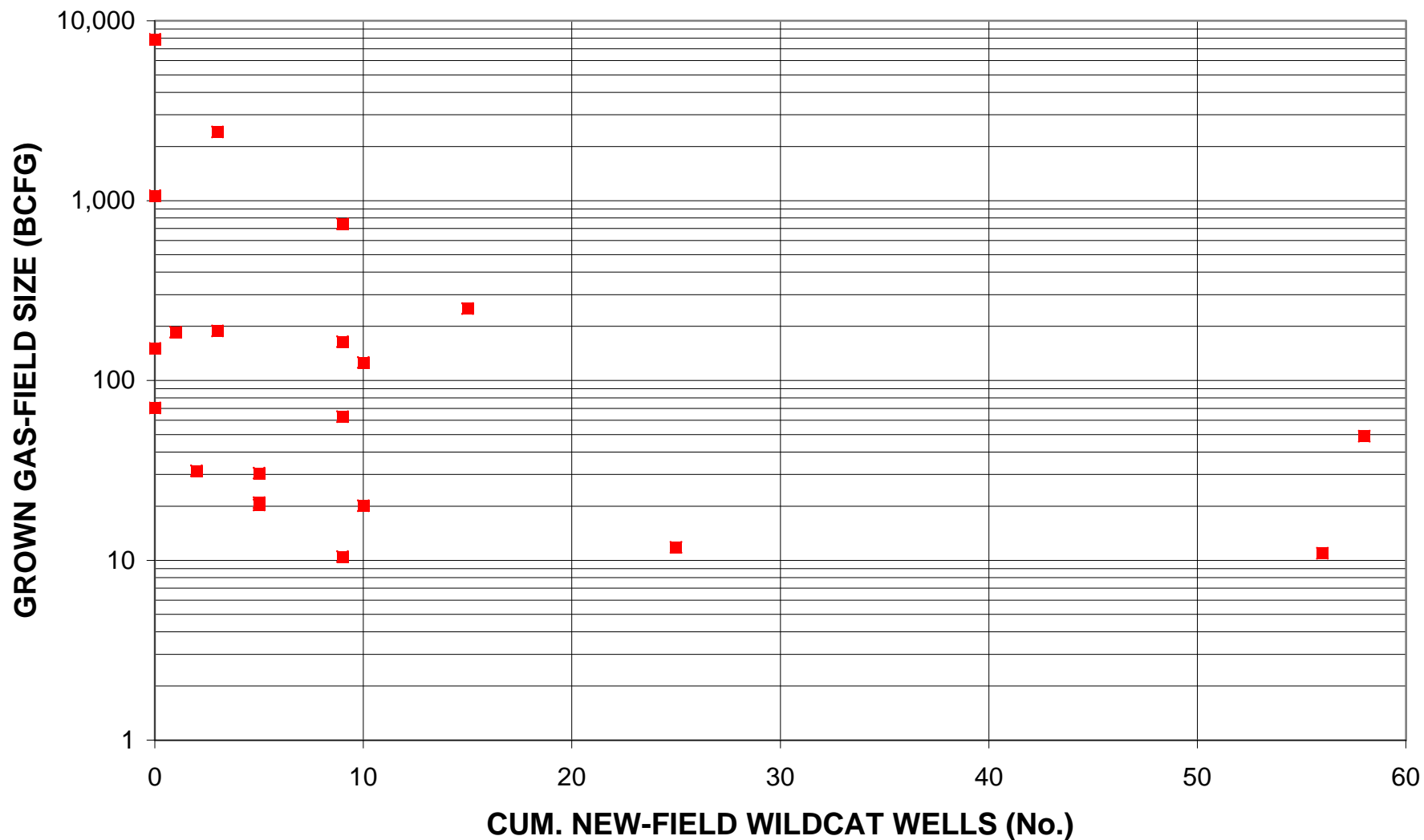
Onshore Stavropol-Prikumsk, Assessment Unit 11090302



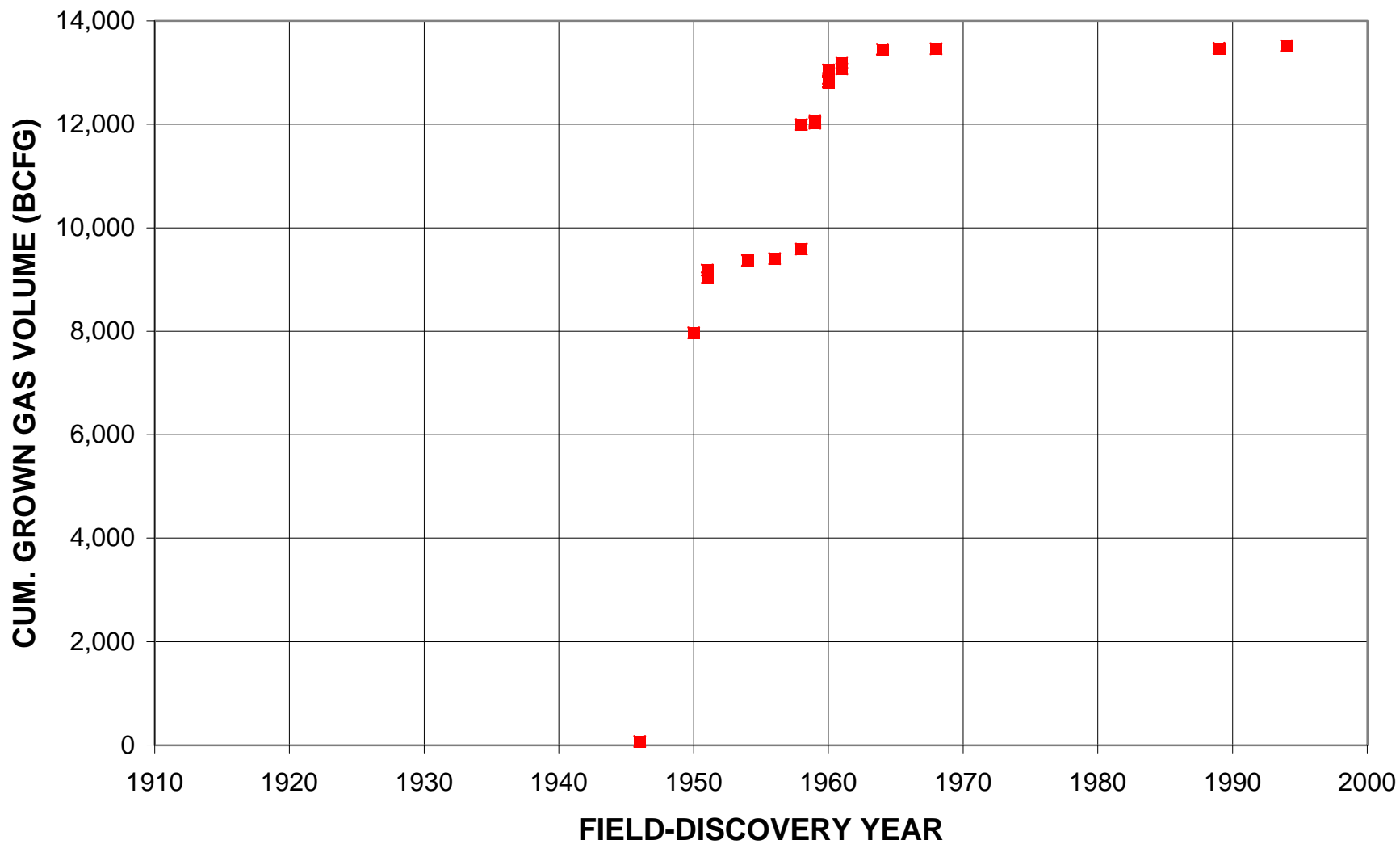
Onshore Stavropol-Prikumsk, Assessment Unit 11090302



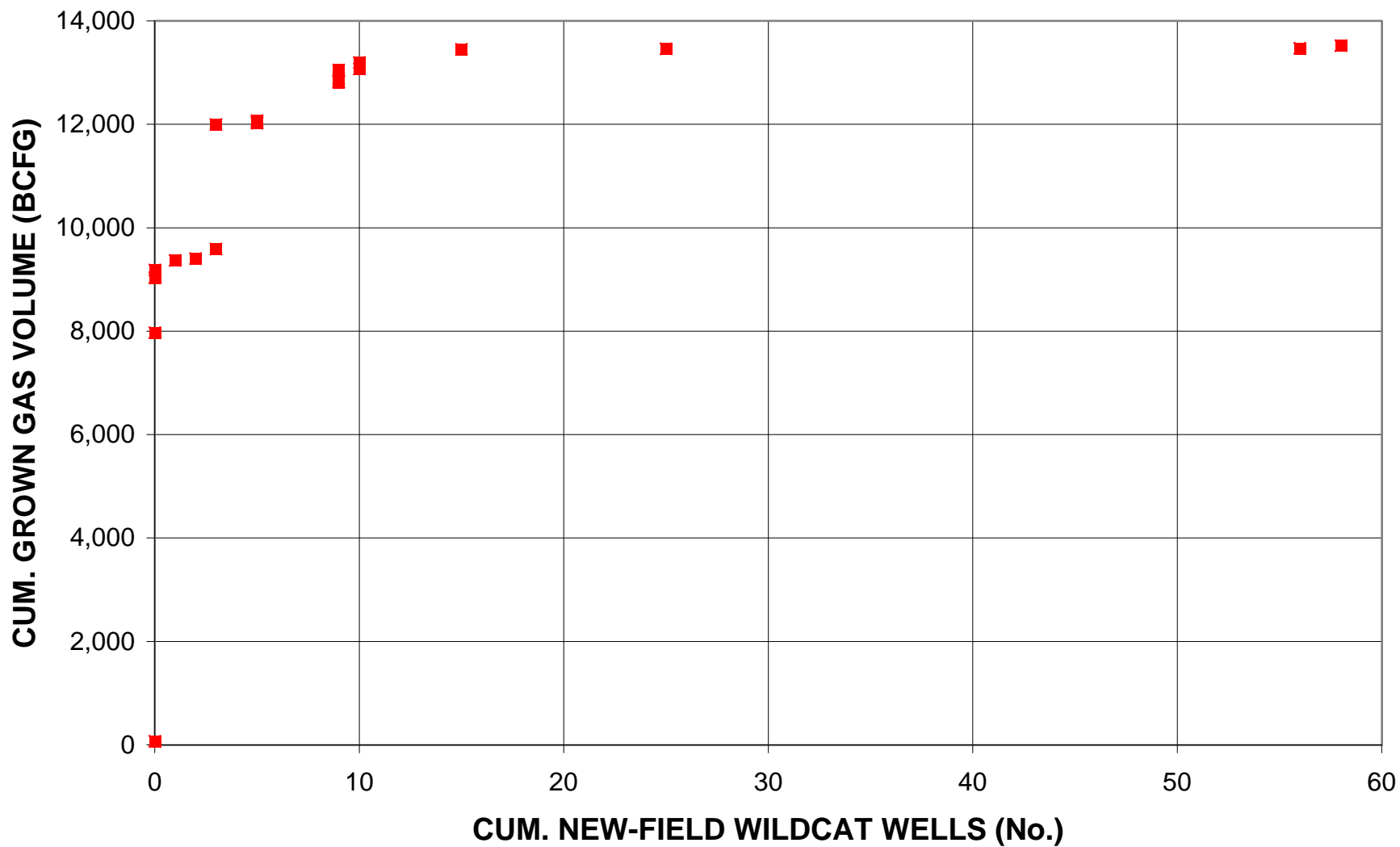
Onshore Stavropol-Prikumsk, Assessment Unit 11090302



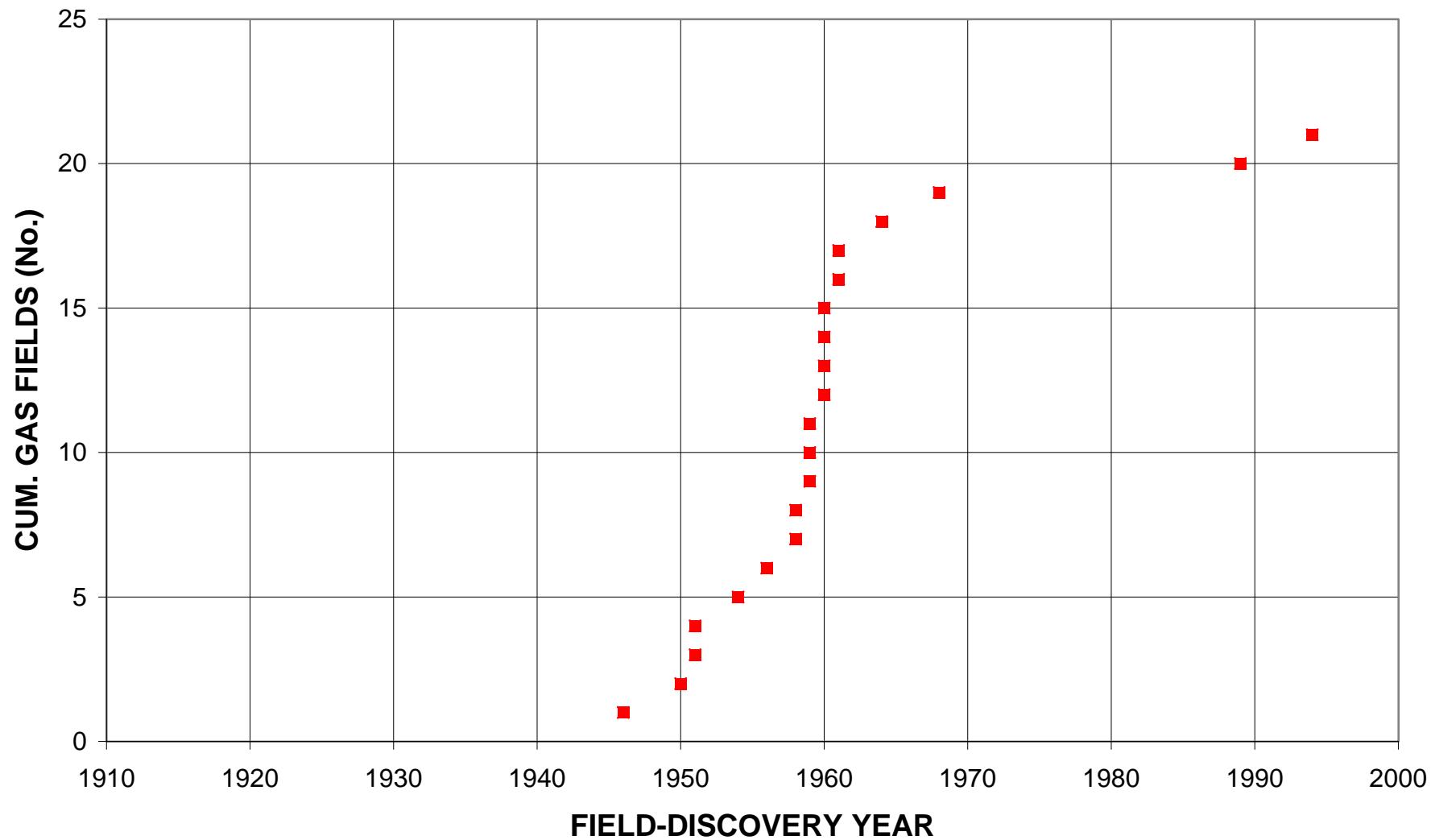
Onshore Stavropol-Prikumsk, Assessment Unit 11090302



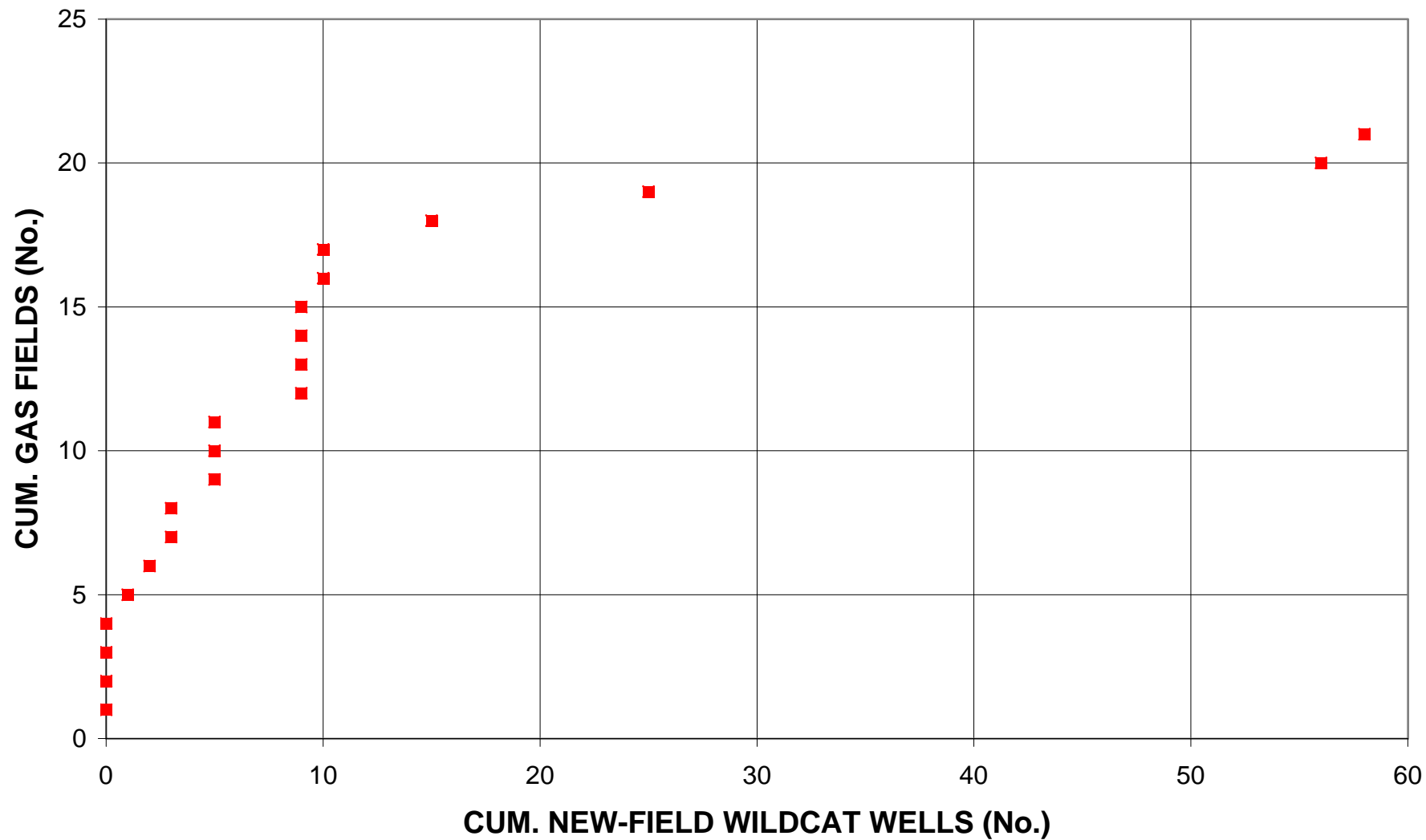
Onshore Stavropol-Prikumsk, Assessment Unit 11090302



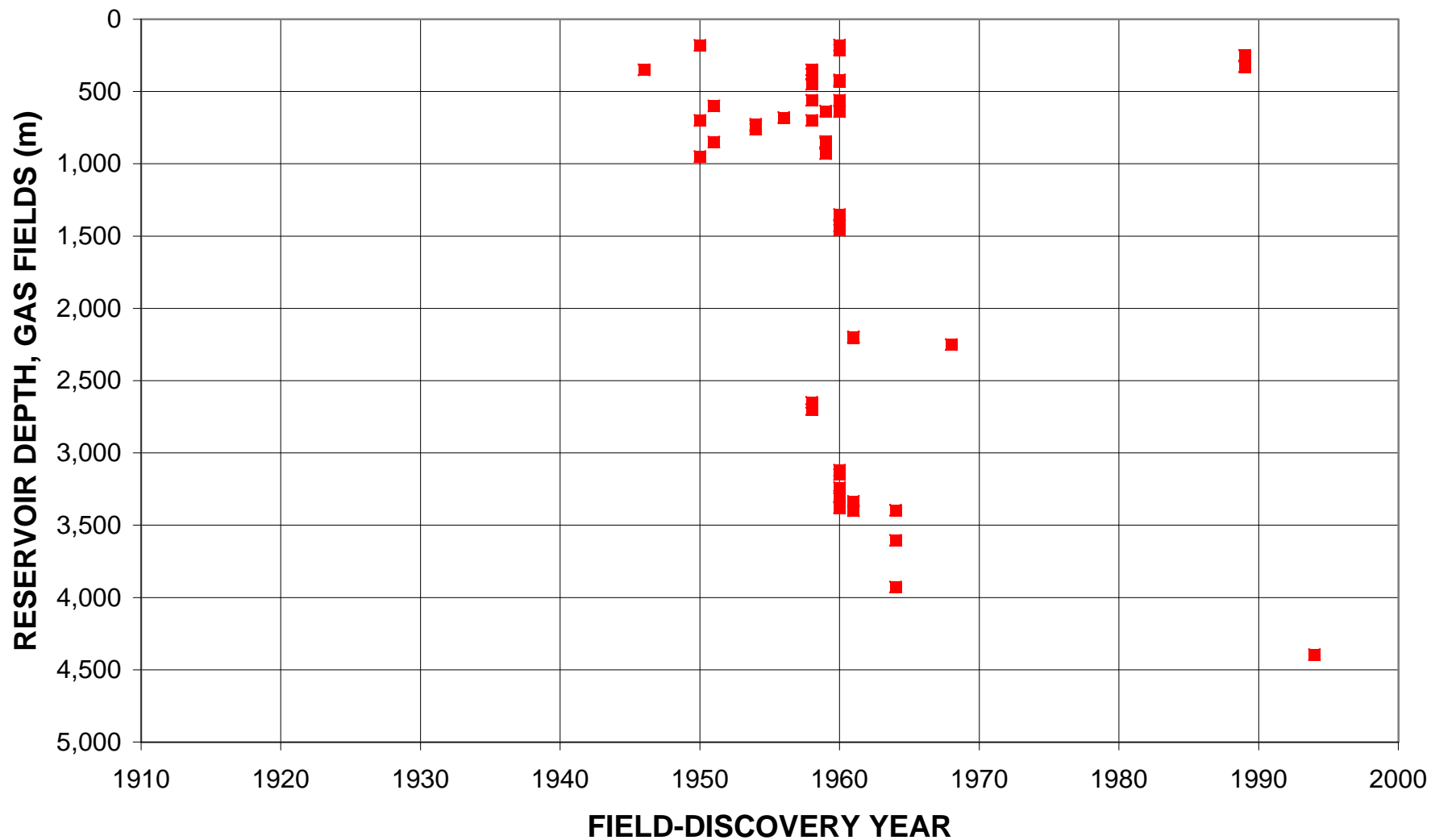
Onshore Stavropol-Prikumsk, Assessment Unit 11090302



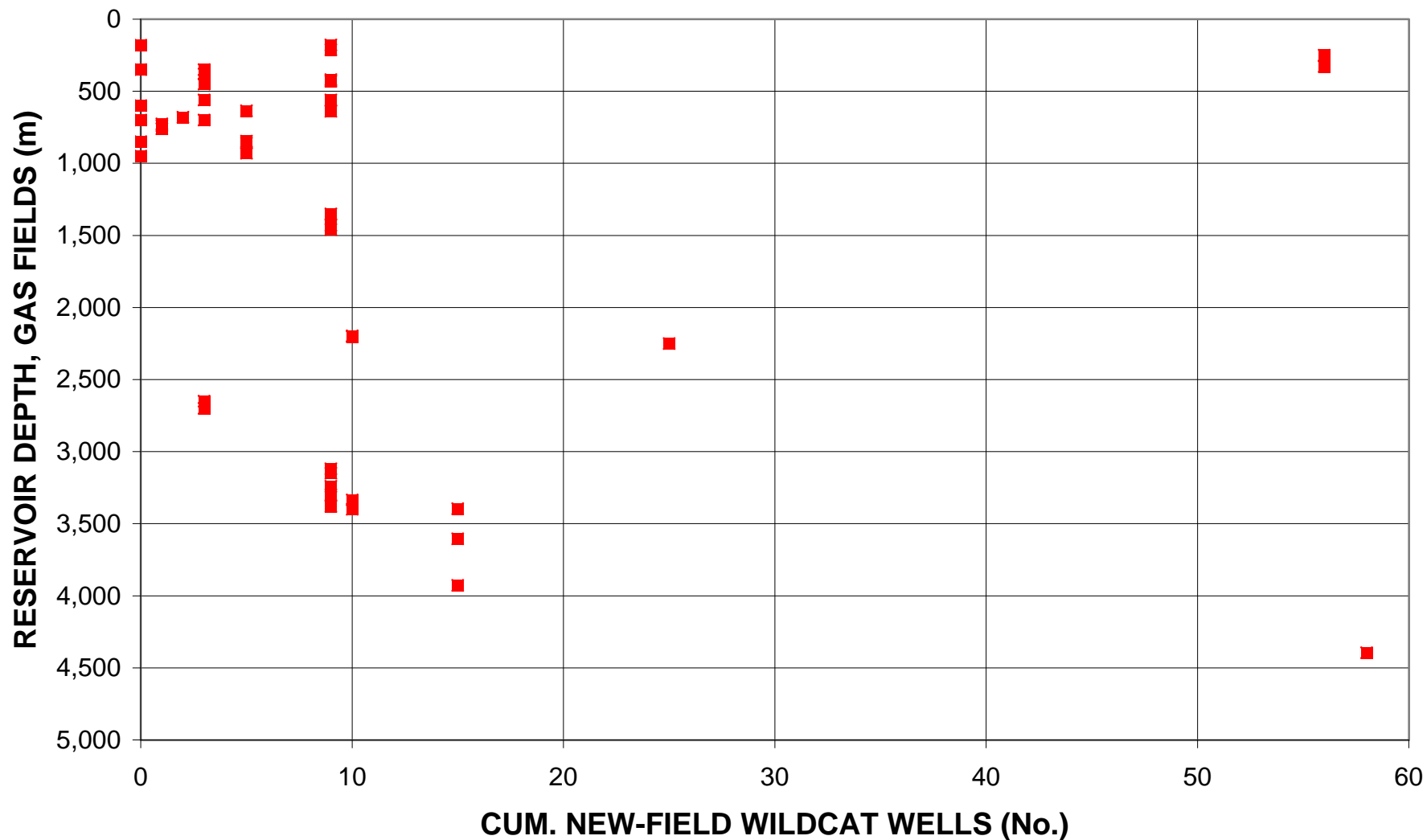
Onshore Stavropol-Prikumsk, Assessment Unit 11090302



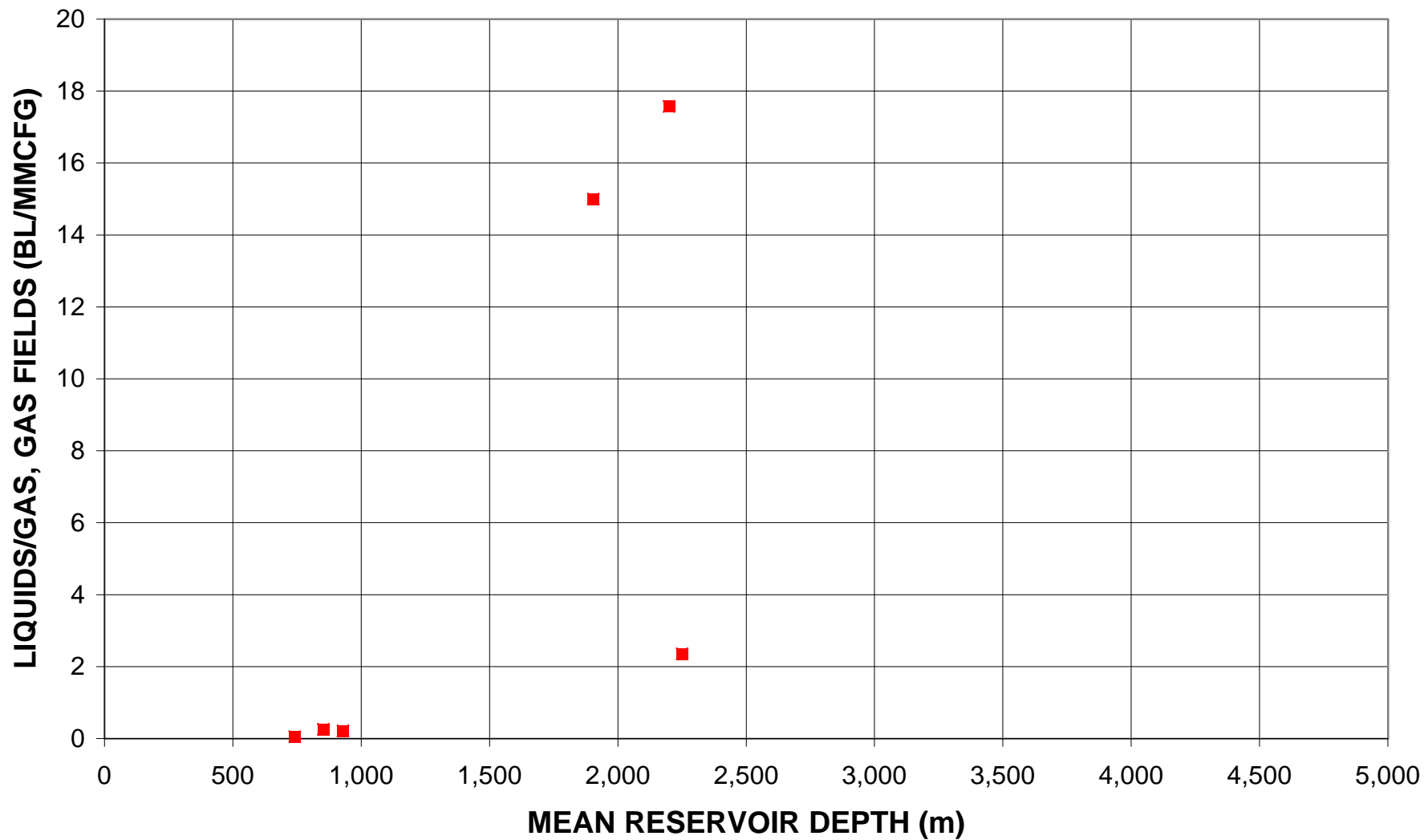
Onshore Stavropol-Prikumsk, Assessment Unit 11090302



Onshore Stavropol-Prikumsk, Assessment Unit 11090302



Onshore Stavropol-Prikumsk, Assessment Unit 11090302



Onshore Stavropol-Prikumsk, Assessment Unit 11090302
Volumes of Discovered Petroleum

[MMBO, million barrels of oil. BCFG, billion cubic feet of gas. MMBNGL, million barrels of natural gas liquids. Fields containing less than 1 MMBO in oil fields or 6 BCFG in gas fields were not considered in the assessment. Fields were classified as oil or gas by the USGS. Fields without reported discovery dates were not included. NA means not applicable and is shown for volumes where only one field is present. Calculated values may not be equal to the sums of the component values because numbers have been independently rounded.]

Field Type	Known (Discovered) Volumes				Grown (Discovered) Volumes			
	Number of Fields	Oil (MMBO)	Gas (BCFG)	NGL (MMBNGL)	Number of Fields	Oil (MMBO)	Gas (BCFG)	NGL (MMBNGL)
Oil Fields	34	812	257	3	38	924	317	3
Gas Fields	20	0	13,235	0	21	0	13,520	0
Fields <1 MMBOE	81	5	8	0	76	3	6	0
All Fields	135	817	13,499	3	135	927	13,843	4

Onshore Stavropol-Prikumsk, Assessment Unit 11090302
Discovery-History Sequence

[MMBO, million barrels of oil. BCFG, billion cubic feet of gas. Fields containing less than 1 MMBO in oil fields or 6 BCFG in gas fields were not considered in the assessment. Fields were classified as oil or gas by the USGS. The first half or third shows year of first field discovery as well as end of period. NA means not applicable and is shown where fewer than four fields are present.]

Field Type	Discovery-History Sequence - Known (Discovered) Volumes					
		Year (End of Period)	Number of Fields	Total Volume	Mean Size	Median Size
Oil Fields	<u>Known Sizes (MMBO)</u>					
	First third	1953-1967	11	632	57	6
	Second third	1983	12	101	8	4
	Third third	1993	11	79	7	2
	All Oil Fields		34	812	24	3
Gas Fields	<u>Known Sizes (BCFG)</u>					
	First third	1946-1958	7	9,524	1,361	180
	Second third	1960	7	3,149	450	29
	Third third	1994	6	562	94	70
	All Gas Fields		20	13,235	662	95

Onshore Stavropol-Prikumsk, Assessment Unit 11090302
Discovery-History Sequence

[MMBO, million barrels of oil. BCFG, billion cubic feet of gas. Fields containing less than 1 MMBO in oil fields or 6 BCFG in gas fields were not considered in the assessment. Fields were classified as oil or gas by the USGS. The first half or third shows year of first field discovery as well as end of period. NA means not applicable and is shown where fewer than four fields are present.]

Field Type	Discovery-History Sequence - Grown (Discovered) Volumes					
		Year (End of Period)	Number of Fields	Total Volume	Mean Size	Median Size
Oil Fields	<u>Grown Sizes (MMBO)</u>					
	First third	1953-1967	13	647	50	6
	Second third	1984	13	138	11	4
	Third third	1993	12	138	12	3
	All Oil Fields		38	924	24	4
Gas Fields	<u>Grown Sizes (BCFG)</u>					
	First third	1946-1958	7	9,590	1,370	185
	Second third	1960	7	3,297	471	30
	Third third	1994	7	633	90	49
	All Gas Fields		21	13,520	644	70